

Ceylon Government Gazette

Published by Authority.

No. 5,983—FRIDAY, APRIL 22, 1904.

PART I.—General : Minutes, Proclamations, Appointments,
and General Government Notifications.

PART II.—Legal and Judicial.

PART III.—Provincial Administration.

PART IV.—Land Settlement.

PART V.—Mercantile, Marine, Municipal, Local, &c.

Separate paging is given to each Part in order that it may be filed separately.

Part IV.—Land Settlement.

	PAGE	PAGE
Preliminary Notices ...	481	Final Orders ...
		451

FINAL ORDERS.

Order under Section 2 of "The Waste Lands Ordinances of 1897, 1899, 1900, and 1903," declaring Lands to be Crown Property.

In the matter of the lands commonly called or known as Watabeddekele, Malarawekele, Ratmetiyapatana, Wanda-ambagahalangapatana, and Kurudiyawalemullepatana, &c., situate in the village of Udapeelagama in the Dambawinipalata korale of the Udukinda division, in the Province of Uva, and of "The Waste Lands Ordinances of 1897, 1899, 1900, and 1903."

THE notice required by section 1 of "The Waste Lands Ordinances of 1897, 1899, 1900, and 1903," having been duly published in manner prescribed by that section in respect of the above-named lands (*vide* notice No. 1,739), and no claim having been made to the said lands or to any interest therein within the period of three months from the date specified in the said notice, I, John George Fraser, Special Officer appointed under section 28 of the said Ordinances, under and by virtue of the powers vested in me in that behalf by section 2 of the said Ordinances, do hereby on this 1st day of March, 1904, order and declare that the said lands, as more fully described herein below, situate in the village of Udapeelagama in the Dambawinipalata korale of the Udukinda division, in the Province of Uva, and shown as lots 1, 3, 9, 11, 14, and 17 in preliminary plan No. 62 and in the annexed certified tracing therefrom, and containing in extent 179 acres 3 roods and 11 perches, are the property of the Crown.

Description of the Lands referred to.

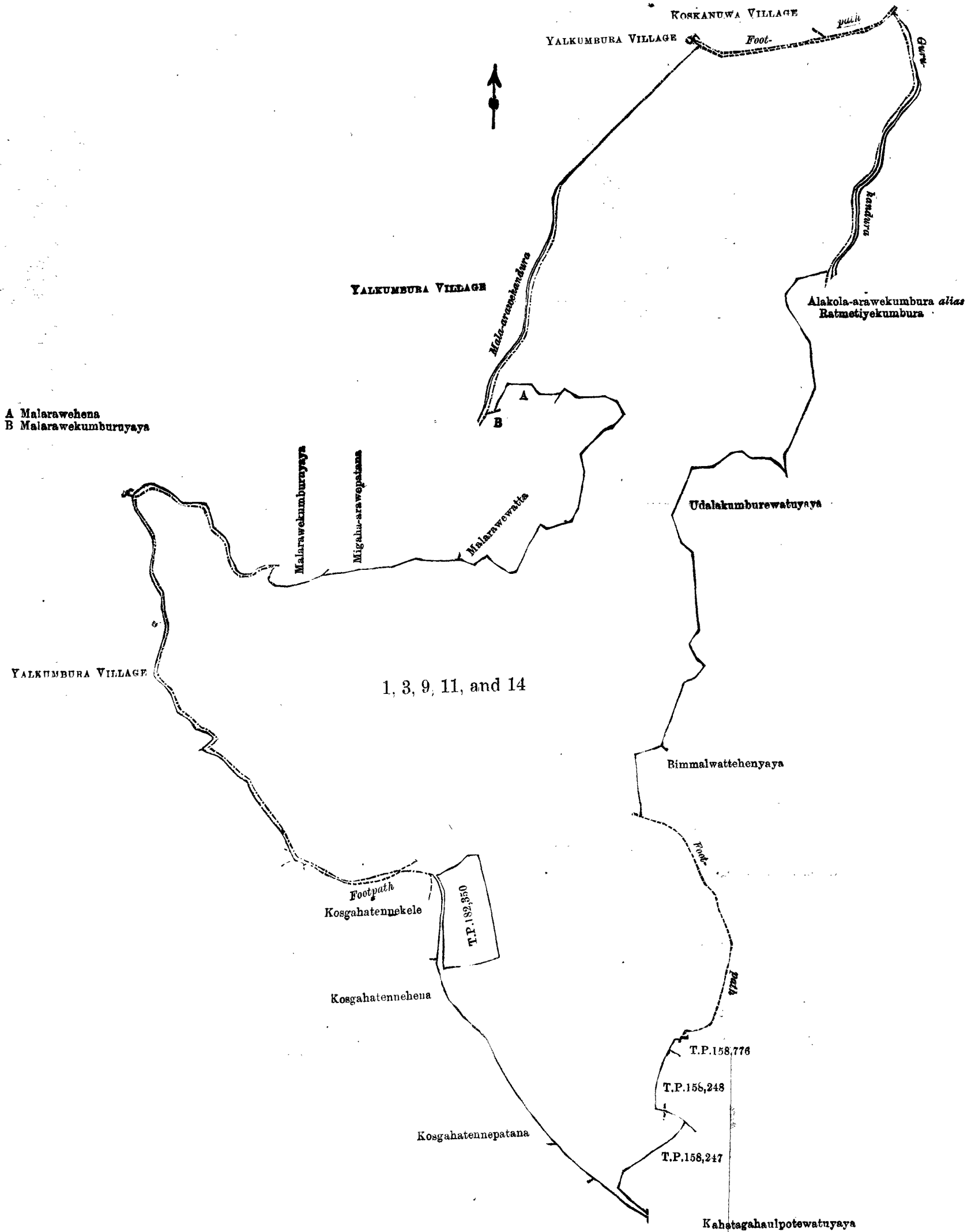
The following lots situate in the village of Udapeellegama in Dambawinipalata korale of the Udukinda division, in the Province of Uva, as described in the annexed certified tracings :—

I.					
Preliminary plan 62.					
Lot.	Name of Land.				Extent.
					A. R. P.
1	...	Watabeddakele	1 0 20
3	...	Malarawekele	2 0 20
9	...	Ratmetiyepatana	169 2 26
11	...	Wanda-ambagahalangapatana	0 2 2
14	...	Kurudiyawalemullepatana	1 1 18
					174 3 6

and bounded as follows : on the north by a footpath, the village limit of Koskanuwa ; on the east by the Gurukandura, the village limit of Mirahawatta, Alakola-arawekumbura *alias* Ratmetiyekumbura belonging to Kanappa Chetty, Udalakumburewattuyaya claimed by Gunaratna Banda and others, Bimmalwattehenyaya claimed by ditto, a footpath, Niliwatta (T.P. 158,776 and T.P. 158,248), Hompolawalgodepaula (T.P. 158,247) ; on the south by Kahatagahaulpotewattuyaya claimed by Alutgedara Hami and others, Kosgahatennepatana claimed by Mirahawatta Priest, Kosgahatennehena claimed by Gunaratna Bandar and others, Kosgahatennekele claimed by ditto, the village limit of Kotakitula, a footpath ; on the west by the village limit of Yalkumbura, Malarawekumburuyaya belonging to Malarawegedara Siyatu, Migaha-arawepatana claimed by Dambawinne Vihare, Malarawewatta claimed by Weerai and others, Malarawehena claimed by Muttamma, Malarawekumburuyaya belonging to Malarawegedara Siyatu and others, the Malarawekandura, the village limit of Yalkumbura.

NOTE.—The land appearing in T.P. 182,350, in extent 2 acres 1 rood and 13 perches, and lying within the above boundaries, is excluded from this order, and it is not included in the acreage of 174 acres 3 roods and 6 perches given above.

[For Tracing see page 453.]



A Malarawehena
B Malarawekumburuyaya

1, 3, 9, 11, and 14

Scale of 8 Chains to an Inch

Situation : Udapeelagama village in Dambawinipalata korale.

Preliminary plan 62.

Lot.	Name of Land.	Extent.	
		A.	R. P.
1	Watabeddekele	1	0 20
3	Malarawekele	2	0 20
9	Ratmetiyepatana	169	2 26
11	Wanda-ambagahalangapatana	0	2 2
14	Kurudiyawalemullepatana	1	1 18
		174	3 6

Lot excluded.

T.P. 182,350 2 1 13

Surveyor-General's Office,
Colombo, July 3, 1903.

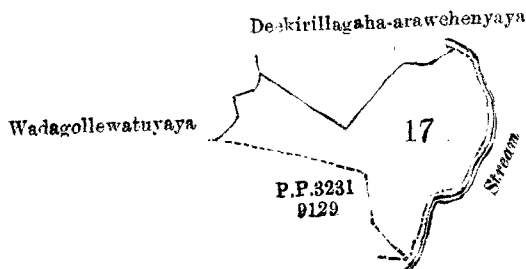
P. D. WARREN,
Assistant Surveyor-General.

II.

Preliminary plan 62.

Lot.	Name of Land.	Extent.	
		A.	R. P.
17	Karagahakandurepatana	5	0 5

and bounded as follows : on the north by Dikirillagaha-arawehenyaya claimed by Pallewela Kammale



Scale of 8 Chains to an Inch.

Situation : Udapeelagama village in Dambawinipalata korale.

Preliminary plan 62.

Lot.	Name of Land.	Extent.	
		A.	R. P.
17	Karagahakandurepatana	5	0 5

Sheet M₃₄¹²-42

Surveyor-General's Office,
Colombo, July 3, 1903.

P. D. WARREN,
Assistant Surveyor-General.

Ranhami ; on the east by a stream ; on the south by a footpath P.P. 3,231 9,129 ; on the west by Wadugollewatuyaya claimed by Wadagollegedara Ukkuhami and others.

March 1, 1904.
Uva S.O. 325

J. G. FRASER,
Special Officer.

Order under Section 2 of "The Waste Lands Ordinances of 1897, 1899, 1900, and 1903," declaring Lands to be Crown Property.

In the matter of the lands commonly called or known as Ambagahahulahepatana, Galgodapatana, Kendagollehulahepatana, and Medakandurepatana, &c., situate in the village of Kendagolla in the Dehiwinipalata korale of the Udukinda division, in the Province of Uva, and of "The Waste Lands Ordinances of 1897, 1899, 1900, and 1903."

THE notice required by section 1 of "The Waste Lands Ordinances of 1897, 1899, 1900, and 1903," having been duly published in manner prescribed by that section in respect of the above-named lands (*vide* notice No. 1,727), and no claim having been made to the said lands or to any interest therein within the period of three months from the date specified in the said notice, I, John George Fraser, Special Officer appointed under section 28 of the said Ordinances, under and by virtue of the powers vested in me in that behalf by section 2 of the said Ordinances, do hereby on this 1st day of March, 1904, order and declare that the said lands, as more fully described herein below, situate in the village of Kendagolla in the Dehiwinipalata korale of the Udukinda division, in the Province of Uva, and shown as lots 2, 5, and 12 in preliminary plan No. 46 and in the annexed certified tracings therefrom, and containing in extent 133 acres and 15 perches, are the property of the Crown.

Description of Lands referred to.

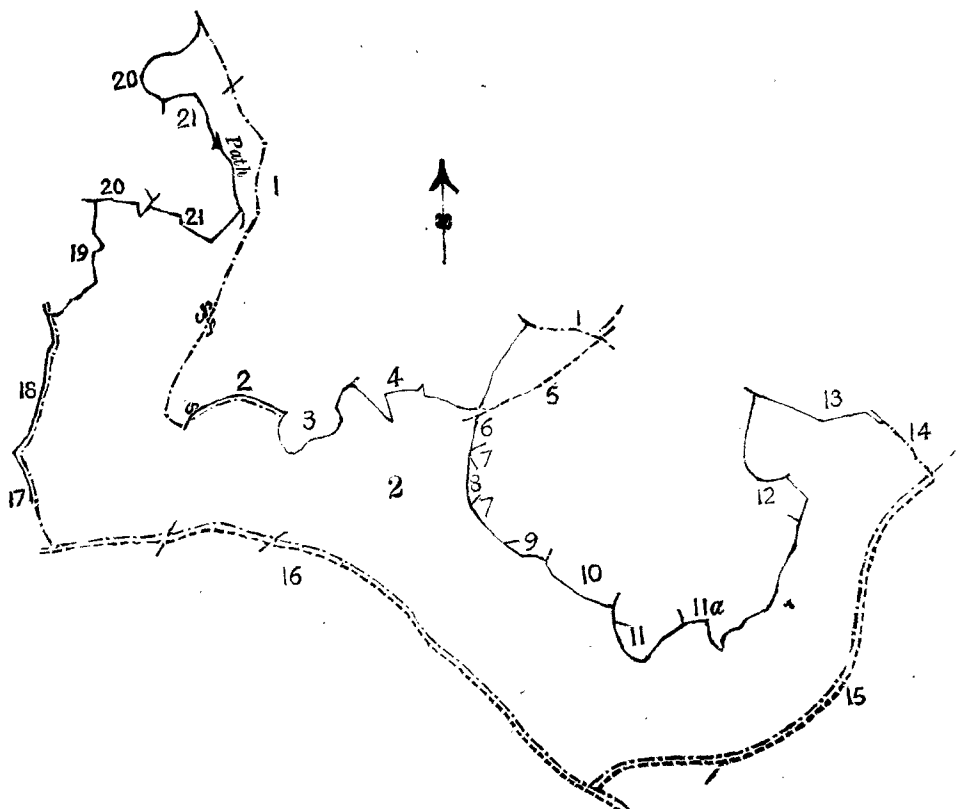
The following lots situated in the village of Kendagolla in the Dehiwinipalata korale of the Udukinda division, in the Province of Uva, as described in the annexed certified tracings:—

I.

Preliminary plan 46.

Lot.	Name of Land.	Extent.		
		A.	R.	P.
2	Ambagahahulahepatana, Galgodapatana, Kendagollehulahepatana, Medakandurepatana	130	2	25

and bounded as follows: on the north by the village limit of Edandupola, the Boralandekandura, Boralandekele belonging to Crown, Bogahawattehena claimed by Ulalandegedara Punchi Kira and others, the village limit of Edandupola, a footpath, Kendagollehenyaya claimed by Kendagolle Samodara and others, Waturamagatennewattuyaya claimed by Kendagolle Kendi and others, Waturamagatennehena claimed by ditto, Waturamagatennewattuyaya claimed by ditto, Kudawehena claimed by Kendagolle Samodara and others, Kendagollewattuyaya claimed by Kendagolle Perumi and



Scale of 16 Chains to an Inch.

Situation : Kendagolla village in Dehiwinipalata korale.

Preliminary plan 46.

Lot.	Name of Land.	Extent. A. R. P.
2 ...	Ambagahahelapatana, Galgodapatana, Kendagollehulapatana, Medakandurepatana ...	130 2 25

Sheet M₁₋₉¹²

Surveyor-General's Office,
Colombo, July 3, 1903.

P. D. WARREN,
Assistant Surveyor-General.

Preliminary plan 46.

Lot.	Name of Land.	Lot.	Name of Land.
1 ...	Edandupola village	12 ...	Medakandurehena
2 ...	Boralandekandura	13 ...	Medakandurekele
3 ...	Boralandekele	14 ...	Village limit of Yahala-arawa
4 ...	Bogahawattehena	15 ...	Footpath
5 ...	Footpath	16 ...	Do.
6 ...	Kendagollehenyaya	17 ...	Village limit of Kotaweraudagama
7 ...	Waturemagatennewatuyaya	18 ...	Kokatiyagaskandura
8 ...	Waturemagatennehena	19 ...	Nelligastennehena
9 ...	Kudawehena	20 ...	Medahenewatta
10 ...	Kendagollewatuyaya	21 ...	Kudugalapatana (P.P. 1,046 3,465)
11 ...	Pillehulahahena		
11a ...	Part of Medahenewatta		

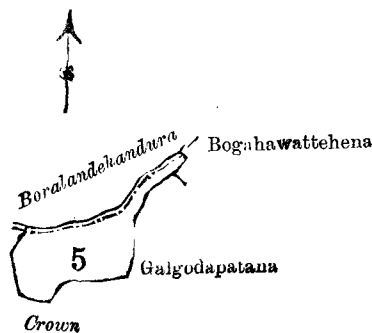
others, Peellehulalahena claimed by Kendagollegedara Samodara, Medahenewatta claimed by Kendagolle Nawalingam, Medakandurehena claimed by K. Peruma and others, Medakandurekele belonging to Crown; on the east by the village limit of Yahala-arawa, a footpath; on the south by a footpath, by the village limit of Kotaweraudagama; on the west by the village limit of Kotaweraudagama, the Kokatiyagaskandura, Nelligastennehena claimed by Yakdehigedara Kiriwante and others, Medahinewatta claimed by Kendagolle Selambram Kankani and others, Kudugalapatana belonging to Crown (P.P. 1,046, 3,465), a path, Kudugalapatana belonging to Crown (P.P. 1,046, 3,465).

II.

Preliminary plan 46.

Lot.	Name of Land.	Extent. A. R. P.
5 ...	Boralandekele ...	1 1 30

bounded as follows: on the north by the Boralandekandura; on the east by Bogahawattehena



Scale of 8 Chains to an Inch.

Situation : Kendagolla village in Dehiwinipalata korale.

Preliminary plan 46.

Lot.	Name of Land.	Extent. A. R. P.
5 ...	Boralandekele ...	1 1 30

Sheet M₁₋₉¹²

Surveyor-General's Office,
Colombo, July 3, 1903.

P. D. WARREN,
Assistant Surveyor-General.

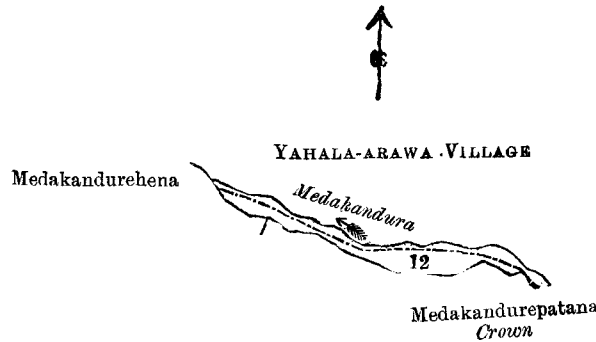
claimed by Udalandegedara Punchi Kira and others, Galgodapatana belonging to Crown; on the south by Galgodapatana belonging to Crown; on the west by Galgodapatana belonging to Crown.

III.

Preliminary plan 46.

Lot.	Name of Land.	Extent. A. R. P.
12	Medakandurekele	1 0 0

and bounded as follows: on the north and east by the village limit of Yahala-arawa (Medakandura);



Scale of 8 Chains to an Inch.

Situation : Kendagolla village in Dehiwinipalata korale.

Preliminary plan 46.

Lot.	Name of Land.	Extent. A. R. P.
12	Medakandurekele	1 0 0

Sheet M₁₋₉¹²

Surveyor-General's Office,
Colombo, July 3, 1903.P. D. WARREN,
Assistant Surveyor-General.

on the south by Medakandurepatana belonging to Crown ; on the west by Medakandurehena claimed by Kendagolle Peruma ond others.

March 1, 1904.

J. G. FRASER,
Special Officer.

Uva S.O. 326

Order under Section 2 of "The Waste Lands Ordinances of 1897, 1899, 1900, and 1903,"
declaring Lands to be Crown Property.

In the matter of the lands commonly called or known as Yodahena, Ellearawahena, situate in the village of Kabillegama in the Udalalata korale of the Udukinda division, in the Province of Uva, and of "The Waste Lands Ordinances of 1897, 1899, 1900, and 1903."

THE notice required by section 1 of "The Waste Lands Ordinances of 1897, 1899, 1900, and 1903," having been duly published in manner prescribed by that section in respect of the above-named lands (*vide* notice No. 1,706), and no claim having been made to the said lands or to any interest therein within the period of three months from the date specified in the said notice, I, John George Fraser, Special Officer appointed under section 28 of the said Ordinances, under and by virtue of the powers vested in me in that behalf by section 2 of the said Ordinances, do hereby on this First day of March, 1904, order and declare that the said lands, as more fully described herein below, situate in the village of Kabillegama in the Udalalata korale of the Udukinda division, in the Province of Uva, and shown as lots 6 and 2 in preliminary plan No. 65 and in the annexed certified tracings therefrom, and containing in extent 13 acres and 19 perches, are the property of he Crown.

Description of Lands referred to.

The following lots situated in the village of Kabillegama in Udalalata korale of the Udukinda division, in the Province of Uva, as described in the annexed certified tracings:—

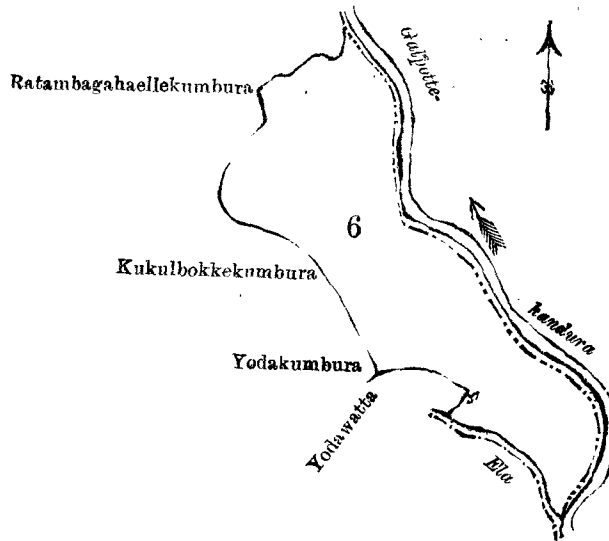
I.

Preliminary plan 65.

Lot.	Name of Land.	Extent. A. R. P.
6	Yodahena	11 0 32

and bounded as follows : on the north by Ratambagahaellekumbura claimed by Kudagediyegedara Siridara and others ; on the east by the Galpotttekandura ; on the south by an ela, Yodawatta claimed

by Tetigahagedara Suddana ; on the west by Yodakumbura claimed by ditto, Kukulbokkaekumbura



Scale of 8 Chains to an Inch.

Situation : Kabillegama village in Udapalata korale.
Preliminary plan 65.

Lot.	Name of Land.	Extent. A. R. P.
6	Yodahena	11 0 32

Surveyor-General's Office,
Colombo, June 29, 1903.

Sheet M ¹¹₂₄₋₃₂

P. D. WARREN,
Assistant Surveyor-General.

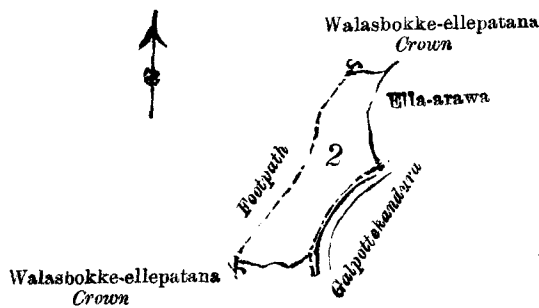
claimed by Kirindekumburegedara Punchi Hatana, Ratambagahaellekumbura claimed by Kuda-gediyege-dara Siridara and others.

II.

Preliminary plan 65.

Lot.	Name of Land.	Extent. A. R. P.
2	Ellearawehena	1 3 27

and bounded as follows : on the north by Walasbokke-ellepatana belonging to Crown ; on the east



Scale of 8 Chains to an Inch.

Situation : Kabillegama village in Udapalata korale.
Preliminary plan 65.

Lot.	Name of Land.	Extent. A. R. P.
2	Ellearawehena	1 3 27

Surveyor-General's Office,
Colombo, June 29, 1903.

Sheet M ¹¹₂₄₋₃₂

P. D. WARREN,
Assistant Surveyor-General.

by Ellearawa claimed by Tetigahagedara Suddana, the Galpottakandura ; on the south by Walas-bokke-ellepatana belonging to Crown ; on the west by a footpath.

March 1, 1904.
Uva S.O. 327

J. G. FRASER,
Special Officer.

Order under Section 4, Sub-section (1), of "The Waste Lands Ordinances of 1897, 1899, 1900, and 1903,"
admitting Land to be Private Property.

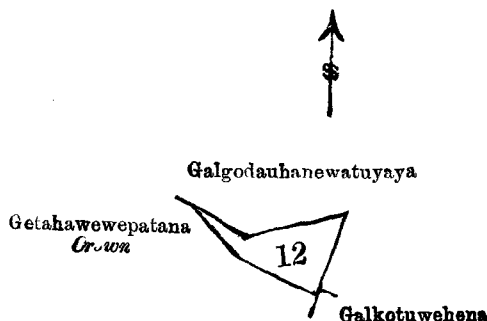
In the matter of the land commonly called or known as Hompalagodapatana, situate in the village of Kontahela in the Mahapalata korale of the Udukinda division, in the Province of Uva, and of "The Waste Lands Ordinances of 1897, 1899, 1900, and 1903."

WHEREAS in pursuance of section 1 of the said Ordinances it was duly notified on the Twelfth day of June, One thousand Nine hundred and Three, that if no claim to the land commonly called or known as Hompalagodapatana, situate in the village of Kontahela in the Mahapalata korale of the Udukinda division, in the Province of Uva, containing in extent 3 roods and 37 perches, and shown as lot 12 in preliminary plan No. 76 and in the annexed certified tracing therefrom, was made to the Special Officer appointed under section 28 of the said Ordinances within the period of three months from the date specified in such notice, such land would be deemed the property of the Crown and dealt with on account of the Crown (*vide* notice No. 1,552):

And whereas Matetille Appuhami Gamarala of Mahapalata made claim thereto, and I, John George Fraser, Special Officer appointed under section 28 of the said Ordinances, made due inquiry into such claim, I do hereby admit the claim of the said claimant to the said land, as more fully described herein below, under section 4, sub-section (1), of the said Ordinances.

Description of the Land referred to.

The land commonly called or known as Hompalagodapatana, situated in the village of Kontahela in the Mahapalata korale of the Udukinda division, in the Province of Uva, containing in extent 3 roods and 37 perches, shown as lot 12 in preliminary plan No. 76 and in the annexed certified tracing therefrom, and



Scale of 8 Chains to an Inch.

Situation: Kontahela village in Mahapalata korale.

Preliminary plan 76.

Lot.	Name of Land.	Extent.	
		A.	R. P.
12	Hompalagodepatana	0	3 37

Sheet M₃₄ 12—42

Surveyor-General's Office,
Colombo, February 18, 1904.

P. D. WARREN,
Assistant Surveyor-General.

bounded as follows: on the north by Galgodauhanewatuyaya claimed by Galgodauhanewatte Kiriwante and others; on the east by Galgodauhanewatuyaya claimed by Galgodauhanewatte Kiriwante, Galkotuwehena belonging to the Crown; on the south and west by Getahawewepatana belonging to the Crown.

March 2, 1904.
Uva S.O. 328

J. G. FRASER,
Special Officer.

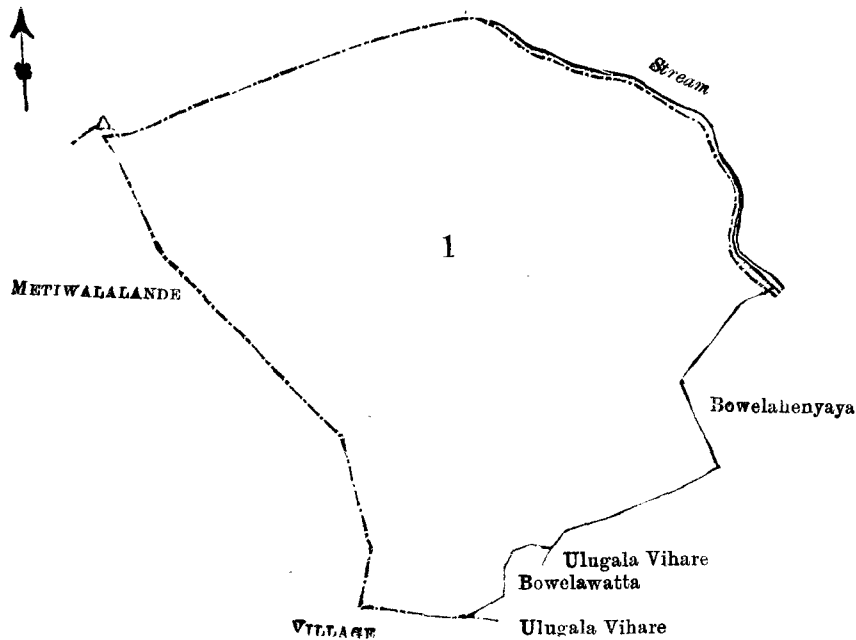
Order under Section 2 of "The Waste Lands Ordinances of 1897, 1899, 1900, and 1903," declaring Land to be Crown Property.

In the matter of the land commonly called or known as Bowelapatanyaya, situate in the village of Bowela in Dehiwinipalata korale of the Udukinda division, in the Province of Uva, and of "The Waste Lands Ordinances of 1897, 1899, 1900, and 1903."

THE notice required by section 1 of "The Waste Lands Ordinances of 1897, 1899, 1900, and 1903," having being duly published in manner prescribed by that section in respect of the above-named land (*vide* notice No. 1,708), and no claim having been made to the said land or to any interest therein within the period of three months from the date specified in the said notice, I, John George Fraser, Special Officer appointed under section 28 of the said Ordinances, under and by virtue of the powers vested in me in that behalf by section 2 of the said Ordinances, do hereby on this 1st day of March, 1904, order and declare that the said land, as more fully described herein below, situate in the village of Bowela in the Dehiwinipalata korale of the Udukinda division, in the Province of Uva, and shown as lot 1 in preliminary plan No. 42 and in the annexed certified tracing therefrom, and containing in extent about 41 acres 1 rood and 30 perches, is the property of the Crown.

Description of the Land referred to.

The land commonly called or known as Bowelapatanyaya, situate in the village of Bowela in Dehiwinipalata korale of the Udukinda division, in the Province of Uva, containing in extent 41 acres 1 rood and 30 perches, shown as lot 1 in preliminary plan No. 42 and in the annexed certified



Scale of 8 Chains to an Inch.

Situation : Bowela village in Dehiwinipalata korale.

Preliminary plan 42.

Lot.	Name of Land.	Extent. A. R. P.
1	Bowelapatanyaya	41 1 30

Sheets M₅₀₋₅₈⁷ and M₄₉₋₅₇⁷

Surveyor-General's Office,
Colombo, June 23, 1903.

P. D. WARREN,
Assistant Surveyor-General.

tracing therefrom, and bounded as follows : on the north by the village limit of Udaperuwa, a stream; on the east by Bowelahenyaya claimed by Ulugala Vihare ; on the south by Bowelawatta claimed by Ulugala Vihare, the village limit of Metiwala-landa; on the west by the village limit of Metiwala-landa.

March 1, 1904.
Uva S.O. 329

J. G. FRASER,
Special Officer.

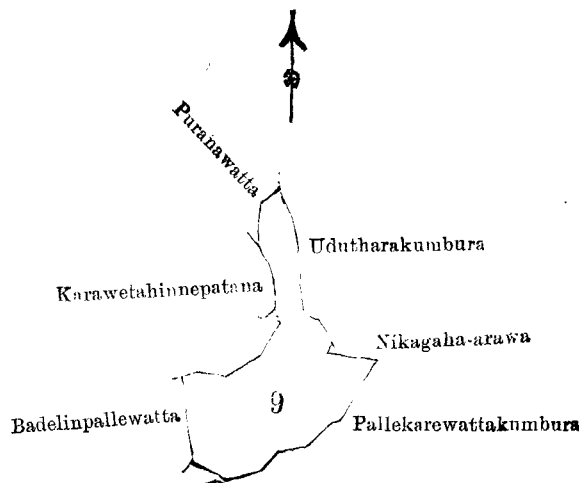
Order under Section 2 of "The Waste Lands Ordinances of 1897, 1899, 1900, and 1903,"
declaring Land to be Crown Property.

In the matter of the land commonly called or known as Puranehena *alias* Karawetahinnehena, situate in the village of Kinigama in the Mahapalata korale of the Udukinda division, in the Province of Uva, and of "The Waste Lands Ordinances of 1897, 1899, 1900, and 1903."

THE notice required by section 1 of "The Waste Lands Ordinances of 1897, 1899, 1900, and 1903," having been duly published in manner prescribed by that section in respect of the above-named land (*vide* notice No. 1,776), and no claim having been made to the said land or to any interest therein within the period of three months from the date specified in the said notice, I, John George Fraser, Special Officer appointed under section 28 of the said Ordinances, under and by virtue of the powers vested in me in that behalf by section 2 of the said Ordinances, do hereby on this 14th day of March, 1904, order and declare that the said land, as more fully described herein below, situate in the village of Kinigama in the Mahapalata korale of the Udukinda division, in the Province of Uva, and shown as lot 19 in preliminary plan No. 19 and in the annexed certified tracing therefrom, and containing in extent 3 acres 2 roods and 27 perches, is the property of the Crown.

Description of the Land referred to.

The land commonly called or known as Puranehena *alias* Karawetahinnehena, situated in the village of Kinigama in the Mahapalata korale of the Udukinda division, in the Province of Uva, containing in extent 3



Scale of 8 Chains to an Inch.

Situation : Kinigama village in Mahapalata korale.

Preliminary plan 19.

Lot.	Name of Land.	Extent.
		A. R. P.
19 ...	Puranehena <i>alias</i> Karawetahinnehena 3 2 27

Surveyor-General's Office,
Colombo, September 22, 1903.

Sheet M 12
53, 54, 61, 62

P. D. WARREN,
Assistant Surveyor-General.

acres 2 roods and 27 perches, shown as lot 19 in preliminary plan No. 19 and in the annexed certified tracing therefrom, and bounded as follows : on the north by Puranawatta claimed by Maliyaddegedara Hami ; on the east by Udutharakumbura claimed by Alutwatte Juan Appu, Nikagaha-arawa claimed by Pakir Bhai ; on the south by Pallekarewattakumbura claimed by Karawatte Siribaddana ; on the west by Badalinpallewatta claimed by B. Siribaddana, Karawetahinnepatana belonging to Crown and claimed by Dionis Appuhami.

The 14th day of March, 1904.

Uva S.O. 330

J. G. FRASER,
Special Officer.

Order under Section 2 of "The Waste Lands Ordinances of 1897, 1899, 1900, and 1903," declaring Lands to be Crown Property.

In the matter of the lands commonly called or known as Bandikahatehenyaya, Mulatahena, Bandikahatehena, and Pambekele, situate in the village of Metiwelalanda in the Dehiwinipalata korale of the Udukinda division, in the Province of Uva, and of "The Waste Lands Ordinances of 1897, 1899, 1900, and 1903."

THE notice required by section 1 of "The Waste Lands Ordinances of 1897, 1899, 1900, and 1903," having been duly published in manner prescribed by that section in respect of the above-named lands (*vide* notice No. 1,750), and no claim having been made to the said lands or to any interest therein within the period of three months from the date specified in the said notice, I, John George Fraser, Special Officer appointed under section 28 of the said Ordinances, under and by virtue of the powers vested in me in that behalf by section 2 of the said Ordinances, do hereby on this 1st day of March, 1904, order and declare that the said lands, as more fully described herein below, situate in the village of Metiwelalanda in the Dehiwinipalata korale of the Udukinda division, in the Province of Uva, and shown as lots 4, 7, 8 and 9 in preliminary plan No. 41 and in the annexed certified tracing therefrom, and containing in extent 186 acres 3 roods and 20 perches, are the property of the Crown.

Description of the Lands referred to.

The following lots situated in the village of Metiwelalanda in the Dehiwinipalata korale of the Udukinda division, in the Province of Uva, as described in the annexed certified tracing:—

Preliminary plan 41.

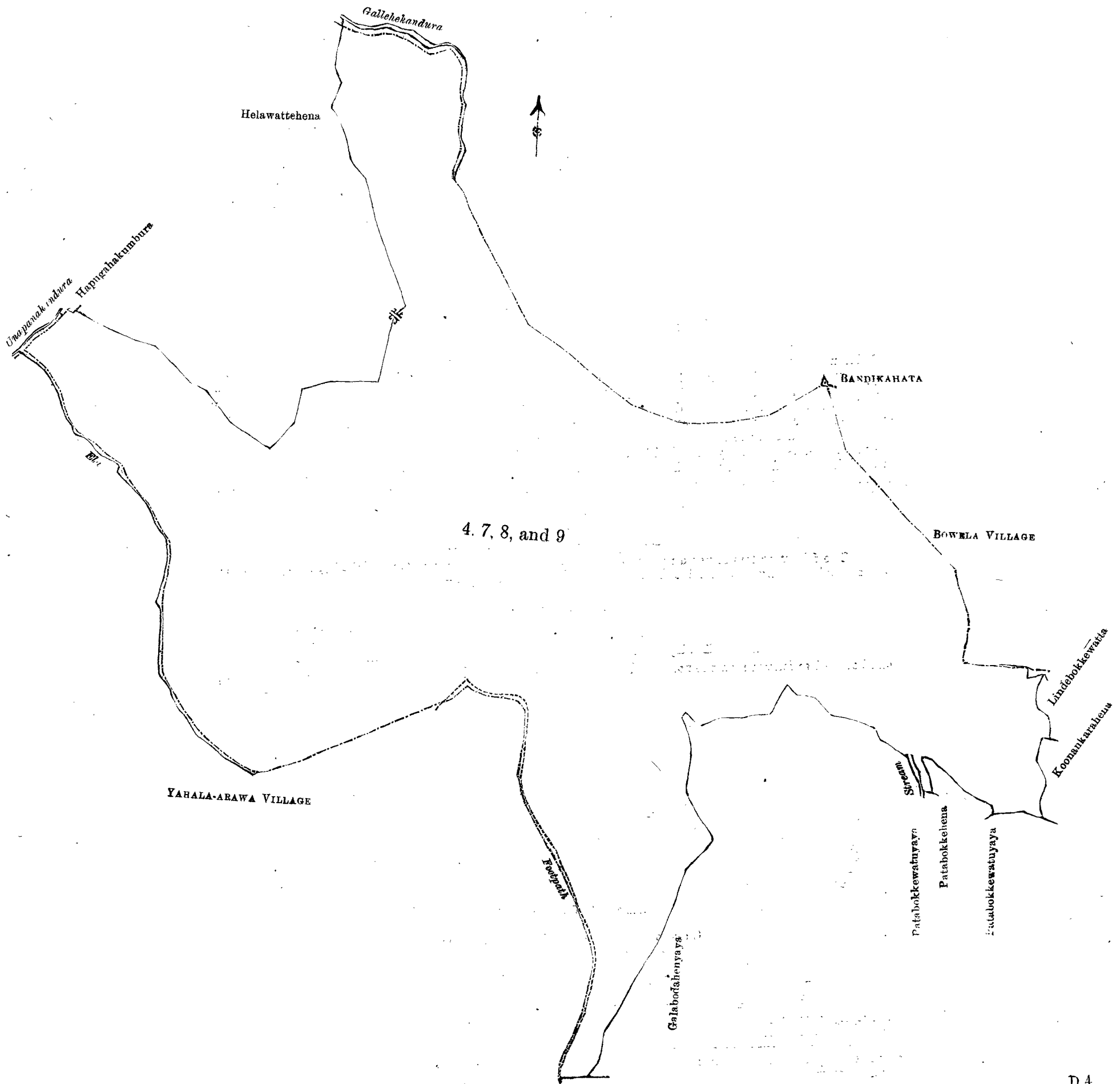
Lot.	Name of Land.	Extent.		
		A.	R.	P.
4	Bandikahatehenyaya	181	2	31
7	Mulatahena	0	0	31
8	Bandikahatehena...	2	0	20
9	Pambekele	2	3	18
		186	3	20

and bounded as follows: on the north by the Gallehekandura, the village limit of Welillegama; on the east by the village limit of Bowela, Lindabokkewatta claimed by Kanatiriyagedara Siripini and others, Konankarahena claimed by Rankiriya Duraya and others; on the south by Patabokkewatuyaya claimed by Dowegeedara Siripini and others, Patabokkehena claimed by Wellepitagedara Punchihata and others, Patabokkewattuyaya claimed by D. Siripini, a stream, Galbodahenyaya claimed by W. Punchihata and others; on the west by a footpath, the village limit of Yahala-arawa, an ela, the Unapanakandura, Hapugahakumbura claimed by Pallettenegedara Nipuna and others, Helawattehena claimed by Fallekumburegedara Nipuna and others.

The 1st day of March, 1904.

J. G. FRASER,
Special Officer.

[For Tracing see page 463.]



Scale of 8 Chains to an Inch.

Situation : Metiwalaanda village in Dehiwinipalata korale.
Preliminary plan 41.

Lot.	Name of Land.	Extent.	
		A.	R. P.
4 ...	Bandikahatehenyaya ...	181	2 31
7 ...	Malatahena ...	0	0 31
8 ...	Bandikahatehena ...	2	0 20
9 ...	Pambekele ...	2	3 18
		<u>186</u>	<u>3 20</u>

Sheets M₁₋₉¹², M₂₋₁₀¹², M₄₉₋₅₇⁷, and M₅₀₋₅₈⁷

Surveyor-General's Office,
Colombo, July 2, 1903.

Uva S.O. 331

P. D. WARREN,
Assistant Surveyor-General.

Order under Section 2 of "The Waste Lands Ordinances of 1897, 1899, 1900, and 1903," declaring
Lands to be Crown Property.

In the matter of the lands commonly called or known as Batalayayewewa, Alutwewa, Telulawewa, and Dematawewa, situate in the village of Telulla in the Wellawaya korale of the Wellawaya division, in the Province of Uva, and of "The Waste Lands Ordinances of 1897, 1899, 1900, and 1903."

THE notice required by section 1 of "The Waste Lands Ordinances of 1897, 1899, 1900, and 1903," having been duly published in manner prescribed by that section in respect of the above-named lands (*vide* notice No. 1,704), and no claim having been made to the said lands or to any interest therein within the period of three months from the date specified in the said notice, I, John George Fraser, Special Officer appointed under section 28 of the said Ordinances, under and by virtue of the powers vested in me in that behalf by section 2 of the said Ordinances, do hereby on this 1st day of March, 1904, order and declare that the said lands, as more fully described herein below, situate in the village of Telulla in the Wellawaya korale of the Wellawaya division, in the Province of Uva, and shown as lots 2, 6, 10, and 8 in W.L.O. Survey No. 6 and in the annexed certified tracings therefrom, and containing in extent 70 acres 2 roods and 3 perches, are the property of the Crown.

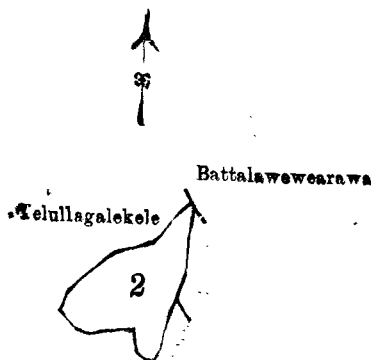
Description of Lands referred to.

The following lots situated in the village of Telulla in the Wellawaya korale of the Wellawaya division in the Province of Uva, as described in the annexed certified tracings :—

I.
W. L. O. Survey No. 6.

Lot.	Name of Land.	Extent.	
		A.	R. P.
...	Batalayayewewa ...	6	2 8

and bounded as follows : on the north by Telullagalekele claimed by Idaugedara Banda Gama rala and others ;



Scale of 16 Chains to an Inch.

Situation : Telulla village in Wellawaya division.
W.L.O.S. No. 6.

Lot.	Name of Land.	Extent.	
		A.	R. P.
2 ...	Batalayayewewa ...	6	2 8

Surveyor-General's Office,
Colombo, June 15, 1903.

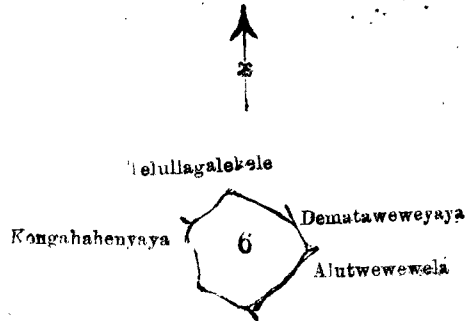
P. D. WARREN,
for Surveyor-General.

on the east by Batalawewearawa claimed by ditto ; on the south and west by Telullagalekele claimed by ditto.

II.
W.L.O. Survey No. 6.

Lot.	Name of Land.	Extent. A. R. P.
6	Alutwewa	5 1 12

and bounded as follows : on the north by Telullagalekele claimed by Idamegedara Banda Gamarala and others ;



Scale of 16 Chains to an Inch.

Situation : Telulla village in Wellwaya division.
W.L.O.S. No. 6.

Lot.	Name of Land.	Extent. A. R. P.
6	Alutwewa	5 1 12

Surveyor-General's Office,
Colombo, June 15, 1903.

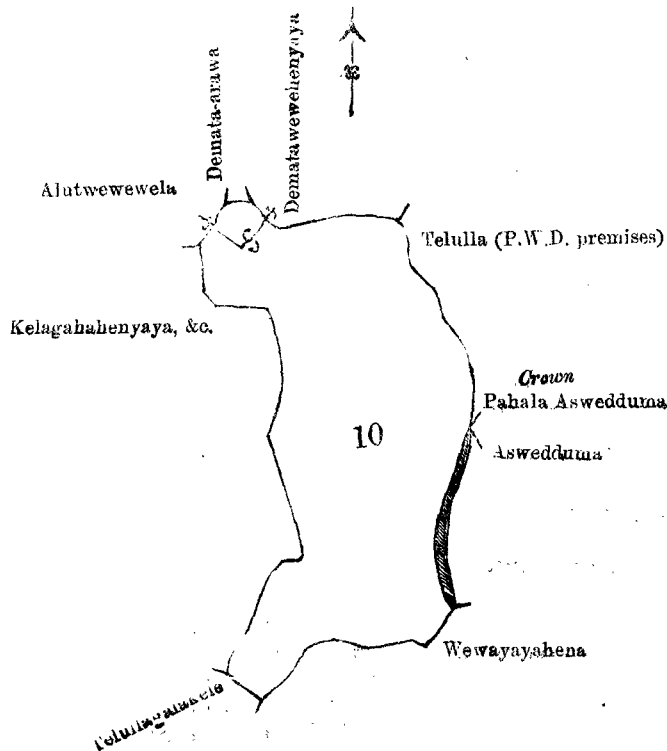
P. D. WARREN,
for Surveyor-General.

on the east by Demataweweyaya claimed by ditto, Alutwewewela claimed by ditto ; on the south and west by Kongahahenyaya claimed by ditto.

III.
W. L. O. Survey No. 6.

Lot.	Name of Land.	Extent. A. R. P.
10	Telulawewa	57 2 10

and bounded as follows : on the north by Alutwewewela claimed by Idangedara Banda Gamarala and others, Demata-arawa claimed by ditto, Dematawewehenyaya claimed by ditto ; on the east by the Telulla Public



Scale of 16 Chains to an Inch.

Situation : Telulla village in Wellawaya division.

W. L. O. S. No. 6.

Lot.	Name of Land.	Extent. A. R. P.
10 ...	Telullawewa ...	57 2 10

Surveyor-General's Office,
Colombo, June 5, 1903.

P. D. WARREN,
for Surveyor-General.

Works Department premises belonging to Crown, Pahala-aswedduma claimed by Idangedara Banda Gamarala and others, Aswedduma claimed by ditto ; on the south by Weweyayehena claimed by ditto, Telullagatakele claimed by ditto ; on the west by Kelagahahenyaya claimed by ditto, Kongahahenyaya claimed by ditto.

IV.

W.L.O. Survey No. 6.

Lot.	Name of Land.	Extent. A. R. P.
8 ...	Dematawewa ...	1 0 13

and bounded as follows : on the north and east by Demataweweyaya claimed by Idangedara Banda Gamarala



Demataweweyaya



Demata-arawa

Scale of 16 Chains to an Inch.

Situation : Telulla village in Wellawaya division.

W.L.O.S. No. 6.

Lot.	Name of Land.	Extent. A. R. P.
8 ...	Dematawewa ...	1 0 13

Surveyor-General's Office,
Colombo, June 15, 1903.

P. D. WARREN,
for Surveyor-General.

and others ; on the south by Demata-arawa claimed by ditto ; on the west by Demataweweyaya claimed by ditto.

March 1, 1904.

Uva S.O. 332

J. G. FRASER,
Special Officer.

Order under Section 2 of "The Waste Lands Ordinances of 1897, 1899, 1900, and 1903,"
declaring Lands to be Crown Property.

In the matter of the lands commonly called or known as Ambagahalepatana, Boralandekele, Dunugegollekele, situate in the village of Edandupola in the Dehiwinipalata korale of the Udukinda division, in the Province of Uva, and of "The Waste Lands Ordinances of 1897, 1899, 1900, and 1903."

THE notice required by section 1 of "The Waste Lands Ordinances of 1897, 1899, 1900, and 1903," having been duly published in manner prescribed by that section in respect of the above-named lands (*vide* notice No. 1,619), and no claim having been made to the said lands or to any interest therein within the period of three months from the date specified in the said notice, I, John George Fraser, Special Officer appointed under section 28 of the said Ordinances, under and by virtue of the powers vested in me in that behalf by section 2 of the said Ordinances, do hereby on this 13th day of February, 1904, order and declare that the said lands, as more fully described herein below, situate in the village of Edandupola in the Dehiwinipalata korale of the Udukinda division, in the Province of Uva, and shown as lots 4, 13, and 7½ in preliminary plan No. 45 and in the annexed certified tracings therefrom, and containing in extent 32 acres 2 roods and 15 perches, are the property of the Crown.

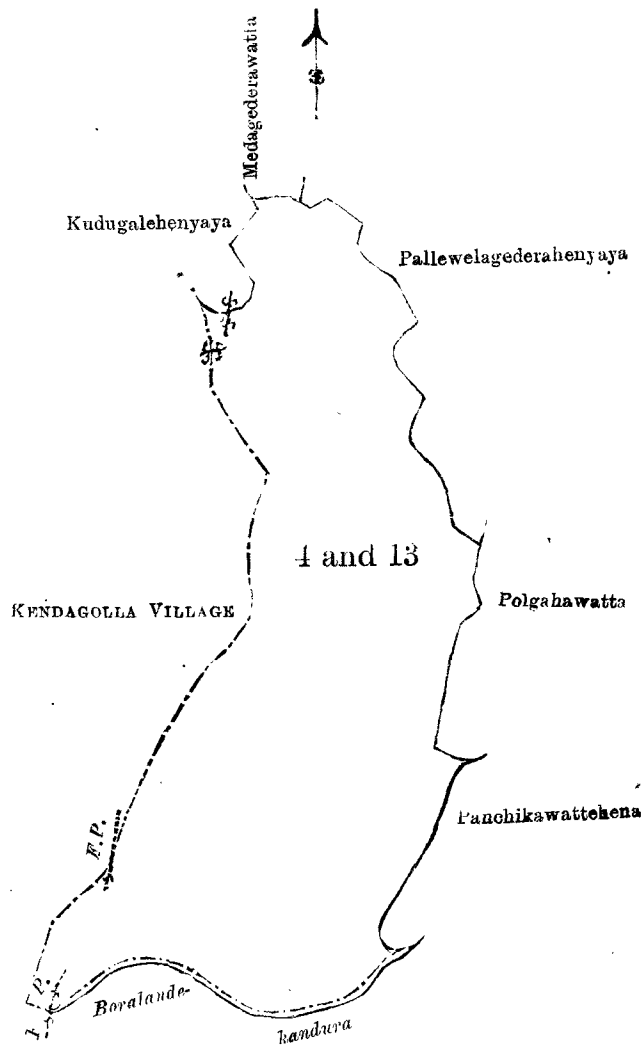
Description of the Lands referred to.

The following lots situated in the village of Edandupola in the Dehiwinipalata korale of the Udukinda division, in the Province of Uva, as described in the annexed certified tracings :—

I.
Preliminary plan 45.

Lot.	Name of Land.	Extent. A. R. P.
4	Ambagahalepatana	31 2 15
13	Boralandekele	0 0 30
		31 3 5

and bounded as follows: on the north by Kudugalehenyaya claimed by Pallewelagedara Rambarana and others, Medagedara vatta claimed by Medagedara Hudi and others; on the east by Pallewelagedarahenyaya



Scale of 8 Chains to an Inch.

Situation : Edandupola village in Dehiwinipalata korale.

Preliminary plan 45.

Lot.	Name of Land.	Extent. A. R. P.
4	Ambagahalepatana	31 2 15
13	Boralandekele	0 0 30
		31 3 5

Surveyor-General's Office,
Colombo, June 17, 1903.

Sheet M 12
1-9

P. D. WARREN,
Assistant Surveyor-General.

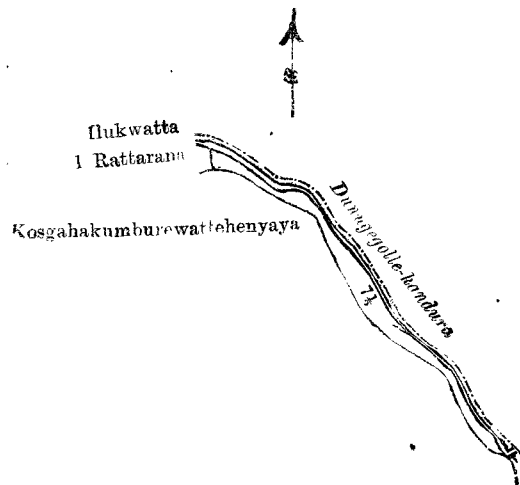
claimed by Panchikira and others, Polgahawatta claimed by Pallewelagedara Panchihata and others, Panchikawattehena claimed by Weenarankaragedara Hudi and others; on the south by the Boralandekandura; on the west by the village limit of Kendagolla.

II.

Preliminary plan 45.

Lot.	Name of Land.	Extent. A. R. P.
7½	Dunugegollekele	0 3 10

and bounded as follows: on the north and east by the Dunugegollekandura; on the south by Kosgaha-



Scale of 8 Chains to an Inch.

Situation: Edandupola village in Dehiwinipalata korale.

Preliminary plan 45.

Lot.	Name of Land.	Extent. A. R. P.
7½	Dunugegollekele	0 3 10

Sheet M₁¹²—9Surveyor-General's Office,
Colombo, June 17, 1903.P. D. WARREN,
Assistant Surveyor-General.

kumburewattehenyaya claimed by Kendagolle Samodara and others; on the west by Kosgahakumburewattehenyaya claimed by Kendagolle Samodara and others, Ilukwatta claimed by Ilukwattegedara Rattarana.

February 13, 1904.

Uva S O. 333.

J. G. FRASER,
Special Officer.

Order under Section 2 of "The Waste Lands Ordinances of 1897, 1899, 1900, and 1903," declaring
Lands to be Crown Property.

In the matter of the lands commonly called or known as Tumbeddepatana, Moragollepatana, Weeragastennepatana, Medakandurepatana, Hompelawelagodapatana, Galulahepatana, Galperalanaellepatana, &c., situate in the village of Kotaweraudagama in the Dehiwinipalata korale of the Udukinda division, in the Province of Uva, and of "The Waste Lands Ordinances of 1897, 1899, 1900, and 1903."

THE notice required by section 1 of "The Waste Lands Ordinances of 1897, 1899, 1900, and 1903," having been duly published in manner prescribed by that section in respect of the above-named lands (*vide* notice No. 1,724), and no claim having been made to the said lands or to any interest therein within the period of three months from the date specified in the said notice, I, John George Fraser, Special Officer appointed under section 28 of the said Ordinances, under and by virtue of the powers vested in me in that behalf by section 2 of the said Ordinances, do hereby on this 1st day of March, 1904, order and declare that the said lands, as more fully described herein below, situate in the village of Kotaweraudagama in the Dehiwinipalata korale of the Udukinda division, in the Province of Uva; and shown as lots 5 and 11, 34, 21, 17 in preliminary plan No. 48 and in the annexed certified tracings therefrom, and containing in extent 548 acres 1 rood and 25 perches, are the property of the Crown.

Description of Lands referred to.

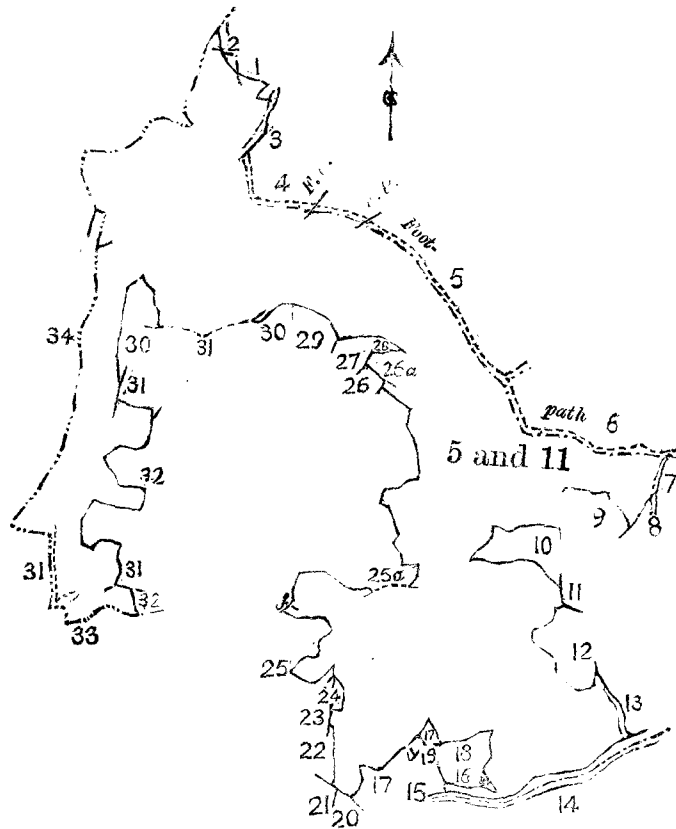
The following lots situated in the village of Kotaweraudagama in Dehiwinipalata korale of the Udukinda division, in the Province of Uva, as described in the annexed certified tracings :—

I.

Preliminary plan 48.

Lot.	Name of Land.	Extent.		
		A.	R.	P.
5	Tumbeddapatana, Moragollepatana, Weragastennepatana, Medakandurepatana, Hompelawelagodapatana, Galulahepatana, Galperalanaellepatana, Nittamaluwe-ellepatana, Hapugasketiyepatana, Wehipitikapalapatana, Kitulgahahelapatana	...	532	3 30
11	Dikbeddekele	...	6	3 20
			<u>539</u>	<u>3 10</u>

and bounded as follows; on the north by Hapugaha-arawehena claimed by Kotawera Dewale, a footpath, Hapugaha-arawehena claimed by Kotawera Dewale, the Kokatiyagaskandura, the village limit of Kendagolla, a footpath, the village limit of Yahala-arawa, and a footpath; on the east by the village limit of Paretota (the Nittamaluwekandura), Tumbeddekele belonging to Crown, Nitamaluwehenyaya claimed by K. M. J. Fernando and others, Habokkehenyaya *alias* Nittamaluwehenyaya claimed by K. M. J. Fernando and others, Hettiyawatta *alias* Nittamaluwewatta claimed by K. M. J. Fernando and others, Nittamaluwe-ellehena *alias* Ellepitawattehena claimed by Kabilledowe Appuhami and others, the Nittamaluwekandura; on the south by the Doolgolle-oya, Karagaha-arawa claimed by Punchirala Arachchi and others, Baddearawewatta claimed by Baddearawe Sadiris Appu, Baddearawewattehena claimed by ditto, Baddearawewattehena (T. P. 157,194), Baddearawewattehena claimed by B. Sadris Appu and others, Nainkandureamuna belonging to Crown, Beddearawewattehena claimed by B. Sadiris Appu and others, Radagewatta (T.P. 157,195) Pathingaha-arawewattuyaya claimed by Pathingaha-arawe Kiriwanthe and others, Aralugaswatte-



Scale of 32 Chains to an Inch.

Situation : Kotaweraudagama village in Dehiwinipalata korale.

Preliminary plan 48.

Lot.	Name of Land.				Extent.	
					A.	R.
5	Tumbedda, &c.	532	3 30
11	Dikbeddekele, &c.	6	3 20
					539	3 10

Surveyor-General's Office.
Colombo, July 3, 1903.Sheet M₁ 12
—9P. D. WARREN,
Assistant Surveyor-General.

Preliminary plan 48.

Lot.	Name of Land.	Lot.	Name of Land.
1	Hapugaha-arawehena	19	Nainkandureamuna
2	Footpath	20	T.P. 157,195
3	Kokatiyagaskandura	21	Pattiyagaha-arawewattuyaya
4	Kendagolla village	22	Aralugaswattehena
5	Footpath	23	Pillearawekumbura
6	Footpath and village limit of Yahala-arawa	24	Pillearawehena
7	Nithamaluwekandura	25	Elamalagoda, &c.
8	Tumbeddekele	25a	Footpath
9	Nithamaluwehena	26	Dikbeddewatta
10	Habbokkehenyaya	26a	Ela
11	Hettiyawatta <i>aius</i> Nithamaluwewatta	27	Hompalagodahena
12	Ellapitawattehena	28	Do.
13	Nithamaluwekandura	29	Do.
14	Doolgolle-oya	30	Hapugahaulpota, &c.
15	Karagaha-arawa	31	Footpath
16	Beddearawewatta	32	Ambagahatennehenyaya
17	Beddearawewattehena	33	—
18	T.P. 157,194	34	—

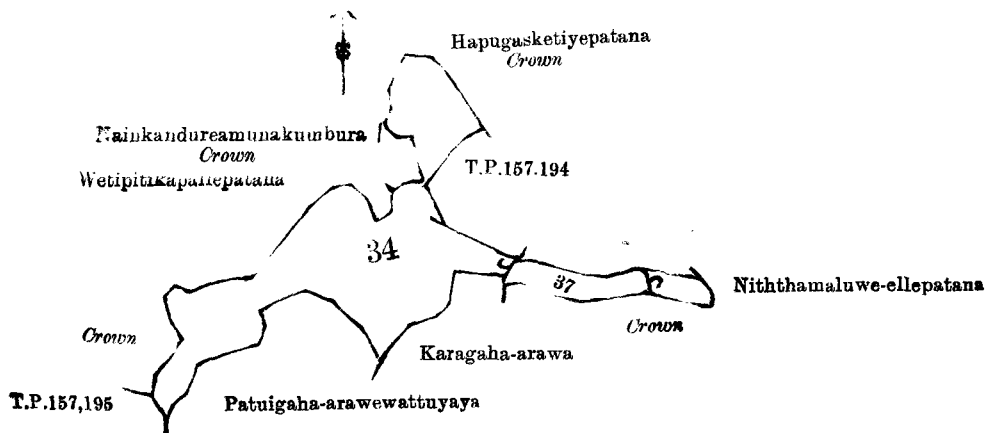
hena claimed by Pattiyawatte Siribadda and others, Peellearawekumbura claimed by Galwatte Punchirala and others, Peellearawehena claimed by Agatagedara Rammalhami and others, Kudagediyehena, Galwattehena, Kotabogahalehena, Himbilyagahawattehena, Batulandehena, Elamalagodahena, and Dikbeddehena claimed by Punchirala Arachchi and others, a footpath, Kudagediyehena, Galwattehena, Kotabogahalehena, Himbilyagahawattehena, Batulandehena, Elamalagodahena, and Dikbeddehena claimed by Punchirala Arachchi and others, Dikbeddewatta claimed by Ihalapilawatta Alutgedara Kiriwante, an ela, Honpolagodahena claimed by Galwatte Banda, and others, Hompolagodahena claimed by Ihalawewatta Alutgedara Kiriwante, Hapugahaulpotehenyaya claimed by Ihalawatte Appuhami and others, a footpath, Hapugahaulpotehenyaya claimed by Ihalawatte Appuhami and others, a footpath, Ambagahatennehenyaya claimed by Godakumbure Appuhami and others, the village limit of Kotawera Pallegama; on the west by a footpath, the village limit of Kotawera Pallegama, the village limit of Daragala, the village limit of Medagama, the village limit of Balagala, the village limit of Pallewela, and the limit of Yatipalata.

II.

Preliminary plan 48.

Lot.	Name of Land.				Extent.	
					A.	R.
34	Beddearawewattehena, &c.	6	2 25

and bounded as follows : on the north by Wetipitakapallepatana belonging to Crown, Nanikandureamunekumbura belonging to Crown, Hapugasketiyepatana belonging to Crown; on the east by Baddearawewatta (T.P. 157,194), Nithamaluwe-ellepatana belonging to Crown; on the south by



Scale of 8 Chains to an Inch.

Situation : Kotaweraudagama village in Dehiwinipalata korale.

Preliminary plan 48.

Lot.	Name of Land.	Extent.
34	Baddearawattehana, &c.	6 2 25
<i>Lot excluded.</i>		
37	Baddearawatta	0 2 30

Sheet M₁₋₉¹²

Surveyor-General's Office,
Colombo, July 3, 1903.

P. D. WARREN,
Assistant Surveyor-General.

Karagaha-arawa claimed by Punchirala Arachchi and others, Patugaha-arawewatuyaya claimed by Patingaha-arawe Kiriwante and others, Radigewatta (T.P. 157,195); on the west by Wetipitakapallepatana belonging to Crown.

NOTE.—The following lot lying within the above boundaries is excluded from this notice, and its acreage, viz., 2 roods 30 perches, is not included in the acreage of 6 acres 2 roods and 25 perches given above :—

Preliminary plan 48.

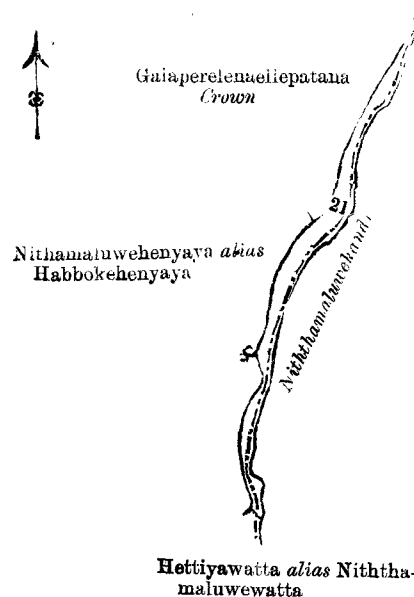
Lot.	Name of Land.	Extent.
37	Baddearawewatta	0 2 30

III.

Preliminary plan 48.

Lot.	Name of Land.	Extent.
21	Tumbeddekele	1 0 30

and bounded as follows : on the north and east by the Nittamaluwekandura ; on the south by Hettiyawatta *alias* Nittamaluwewatta claimed by K. M. J. Fernando ; on the west by Habbokke-



Scale of 8 Chains to an Inch.

Situation : Kotaweraudagama village in Dehiwinipalata korale

Preliminary plan 48.

Lot.	Name of Land.	Extent.
21	Tumbeddekele	1 0 30

Sheet M₁₋₉¹²

Surveyor-General's Office,
Colombo, July 3, 1903.

P. D. WARREN,
Assistant Surveyor-General.

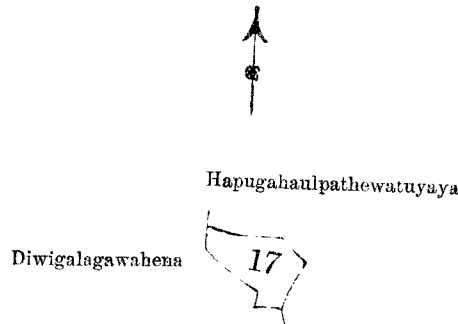
henyaya *alias* Nittamaluwehenyaya claimed by K. M. J. Fernando and others, Galparalane-ellapatana belonging to Crown.

IV.

Preliminary plan 48.

Lot.	Name of Land.	Extent.
17	Hapugahaulpothekele	0 3 0

and bounded as follows : on the north and east by Hapugahaulpotewatuyaya claimed by Tala watte



Scale of 8 Chains to an Inch.

Situation : Kotaweraudagama village in Dehiwinipalata korale.

Preliminary plan 48.

Lot.	Name of Land.	Extent.
17	Hapugahaulpathakele	0 3 0

Sheet M₁₋₉¹²

Surveyor-General's Office,
Colombo, July 3, 1903.

P. D. WARREN,
Assistant Surveyor-General.

gedara Appuhami and others ; on the south and west by Divicalawehena claimed by Godekumburegedara Appuhami and others.

March 1, 1904.

Uva S.O. 334

J. G. FRASER,
Special Officer.

**Order under Section 2 of "The Waste Lands Ordinances of 1897, 1899, 1900, and 1903,"
declaring Lands to be Crown Property.**

In the matter of the lands commonly called or known Gonbendigahagala, Pillagodapatana, Hanuwalwaladowa, Sewwawattehena, Mottadimbuletenna, Getalagahabedda, and Gona-galedowa, situate in the village of Karagastenna in the Dambawinipalata korale of the Udukinda division, in the Province of Uva, and of "The Waste Lands Ordinances of 1897, 1899, 1900, and 1903."

THE notice required by section 1 of "The Waste Lands Ordinances of 1897, 1899, 1900, and 1903," having been duly published in manner prescribed by that section in respect of the above-named lands (*vide* notice No. 1,794), and no claim having been made to the said lands or to any interest therein within the period of three months from the date specified in the said notice, I, John George Fraser, Special Officer appointed under section 28 of the said Ordinances, under and by virtue of the powers vested in me in that behalf by section 2 of the said Ordinances, do hereby on this 14th day of March, 1904, order and declare that the said lands, as more fully described herein below, situate in the village of Karagastenna in the Dambawinipalata korale of the Udukinda division, in the Province of Uva, and shown as lots 1, 2, 3, 4, 8, 13, and 14 in preliminary plan No. 70 and in the annexed certified tracing therefrom, and containing in extent 1,018 acres and 10 perches, are the property of the Crown.

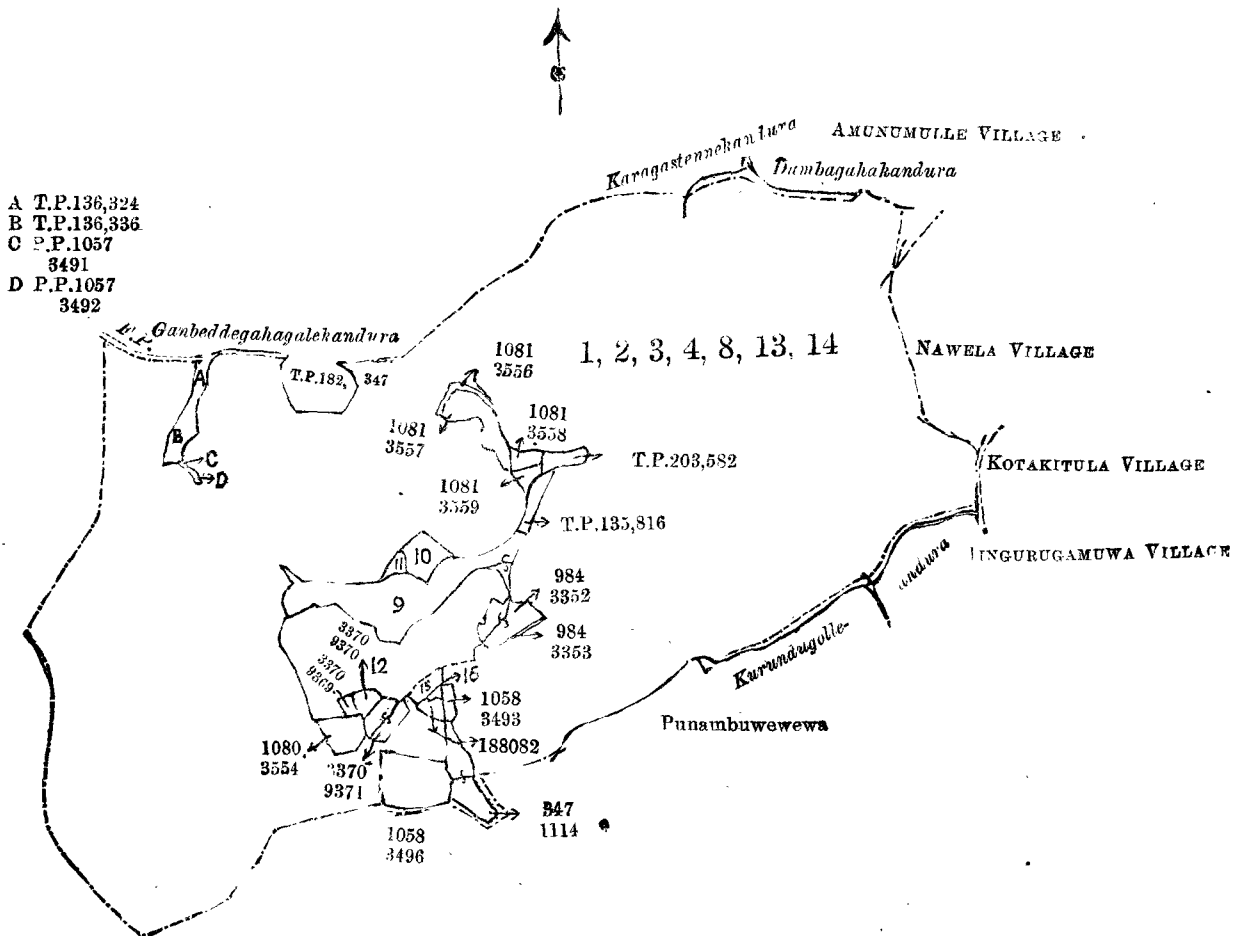
Description of the Lands referred to.

The following lots situated in the village of Karagastenna in the Dambawinpalata korale of the Udukinda division, in the Province of Uva, as described in the annexed certified tracing :—

Preliminary plan 70.

Lot.	Name of Land.	Extent. A. R. P.
1	Gonbendigahagala	6 0 32
2	Pillagodapatana	999 1 10
3	Hanuwalwaladowa	2 2 1
4	Sewwawattehena	3 0 20
8	Mottadimbuletenna	2 0 30
13	Getalagahabedda	3 2 21
14	Gonagaledowa	1 0 16
		1,018 0 10

and bounded as follows : on the north by a footpath, the village limit of Kelangamuwa, Karadimbulekumbura belonging to Muna Abdul Rahiman and others (T.P. 136,324 and T.P. 136,336), Hapurodakumbura (P.P. 1,057 and P.P. 3,491) and P.P. 1,057, 3,492), the Gonbeddegahagalekandura, the village limit of Kelangamuwa Keradimbuletenna belonging to Mr. Farquharson (T.P. 182,347), the village limit of Kelangamuwa, the



Scale of 32 Chains to an Inch.

Situation : Karagastenna village in Dambawinpalata korale.
Preliminary plan 70.

Lot.	Name of Land.	Extent. A. R. P.
1	Gonbendigahagala	6 0 32
2	Pillagodapatana	999 1 10
3	Hawunwalwaladowa	2 2 1
4	Sewwawattehena	3 0 20
8	Mottadimbuletenna	2 0 30
13	Getalagahabedda	3 2 21
14	Gonagaledowa	1 0 16
		1,018 0 10

Lots excluded.

9	...	Karagahatenneaswedduma	22	3	12
10	...	Bibilagawapatana	4	1	34
11	...	Egodahena	1	0	20
12	...	Bogahagawawattuyaya	44	1	3
15	...	Dikulpotedaranda	1	1	30
16	...	Dikulpota	0	0	34
Title plans 135,816, 188,082, 203,582							
Preliminary plan Nos. 1,058 1,058 984 984							
3,493' 3,496' 3,352' 3,353'							
1,080 1,081 1,081 1,081 1,081 3,370 347							
3,554' 3,556' 3,557' 3,558' 3,559' 9,371' 1,114'							
3,370 3,370							
9,369' and 9,370							
}							
47 0 19							
}							
121 1 32							

Surveyor-General's Office,
Colombo, July 2, 1903.

Sheets M₄₀₋₄₈¹¹ and M₃₃₋₄₁¹²

P. D. WARREN,
Assistant Surveyor-General.

List of Names of Lands described in Title Plans and Preliminary Plans.

T.P. No.	Name of Land.	T.P. No.	Name of Land.
136324	Karadimbula	188082	Kadewatteulpota
136336	Do.	203582	Karagastenneulpota
135816	Pahala-arawa		

P.P. No.	Lot No.	Name of Land.	P.P. No.	Lot No.	Name of Land.
1057	3491	Hapurodakumbura	1081	3557	Motadimbukumbura
1057	3492	Do.	1081	3558	Pahala-arawa
1858	3493	Peellagodapatana	1081	3559	Motadimbula
1058	3496	Mahatennapatana	3370	9371	Kawadabogahapatana
984	3352	Kudumirisweltennepatana	347	1114	Punaweliulpota
984	3353	Do.	3370	9369	Bogahapatana
1080	3554	Eddabogahapatana	3370	9370	Do.
1081	3556	Motadimbula			

Karagastennekandura, the village limit of Amunumulla; the Dambagahakandura; on the east by the village limit of Nawela, the village limit of Kotakitula; on the south by the village limit of Hingurugamuwa, the Kurundugollekandura, the village limit of Gurutalawa, the Punambuwwewa, the Gurutalawa village limit; on the west by the village limit of Gurutalawa, the village limit of Alugolla.

NOTE.—The following lots lying within the above-named boundaries are excluded from this order, and their aggregate acreage 121 acres 1 rood and 32 perches is not included in the acreage of 1,018 acres and 10 perches given above:—

Lot.	Name of Land.	Preliminary plan 70.		Extent.
		A.	R. P.	
9	Karagahatenneaswedduma	22 3 12
10	Bibilagawapatana	4 1 34
11	Egodahena	1 0 20
12	Bogahagawawattuyaya	44 1 3
15	Dikulpotedaranda	1 1 30
16	Dikulpota	0 0 34
	Pahala-arawa (T.P. 135,816)	} 47 0 19
	Kadewatteulpota (T.P. 188,082)	
	Karagastenneulpota (T.P. 203,582)	
	Peellagodapatana (P.P. 1,058 3,493)	
	Mahatennapatana (P.P. 1,058 3,496)	
	Kudumirisweltennepatana (P.P. 984 3,352)	
	Do. (P.P. 984 3,353)	
	Eddambogahapatana (P.P. 1,080 3,554)	
	Motadimbula (P.P. 1,081 3,556)	
	Motadimbulekumbura (P.P. 1,081 3,557)	
	Pahala-arawa (P.P. 1,081 3,558)	
	Motadimbula (P.P. 1,081 3,559)	
	Kawadabogahapatana (P.P. 3,370 9,371)	
	Punaweliulpota (P.P. 347 1,114)	
	Bogahapatana (P.P. 3,370 9,369)	
	Do. (P.P. 3,370 9,370)	
				121 1 32

J. G. FRASER,
Special Officer.

March 14, 1904.

Uva S.O. 335

Order under Section 4, Sub-section (1), of "The Waste Lands Ordinances of 1897, 1899, 1900, and 1903," declaring the Land to be Crown Property.

In the matter of the land commonly called or known as Tennehena, Kosgulanehena, and Batadombehena, situate in the village of Rotumba in the Morawak korale of the Matara District, in the Southern Province, and of "The Waste Lands Ordinances of 1897, 1899, 1900, and 1903."

WHEREAS in pursuance of section 1 of the said Ordinances it was duly notified on the Thirteenth day of February, One thousand Nine hundred and Three, that if no claim to the land commonly called or known as Tennehena, Kosgulanehena, and Batadombehena, situate in the village of Rotumba in the Morawak korale of the Matara District, in the Southern Province, containing in extent 73 acres and 30 perches, and shown as lot 73 in preliminary plan No. 44 and in the annexed certified tracing therefrom, was made to the Special Officer appointed under section 28 of the said Ordinances within the period of three months from the date specified in such notice, such land would be deemed the property of the Crown and dealt with on account of the Crown (*vide* notice No. 1,348):

And whereas (1) Singappulige Don Andris of Rotumba, (2) Mailanperumage Anohami of Rotumba, (3) Singappuli Liyanage Nikulas of Rotumba, (4) Singappuli Liyanage Don Davith of Kandamaditta, (5) Singappuli Liyanage Babahami of Rotumba, (6) Singappuli Liyanage Hinhamy of Siyambalagoda, (7) Mailanperumage Punchi Babahami of Rotumba, (8) Ratnayakawelege Don Hendrik of Rotumba, (9) Jasinkandegge Don Thomis of Rotumba made claim thereto; and whereas the said claimants have withdrawn their claims to the said land, I, John George Fraser, Special Officer appointed under section 28 of the said Ordinances, under and by virtue of the powers vested in me in that behalf by section 4 of the said Ordinances, do hereby on this 9th day of March, 1904, order and declare, under section 4, sub-section (1), of the said Ordinances, that the said land, as more fully described herein below, is the property of the Crown.

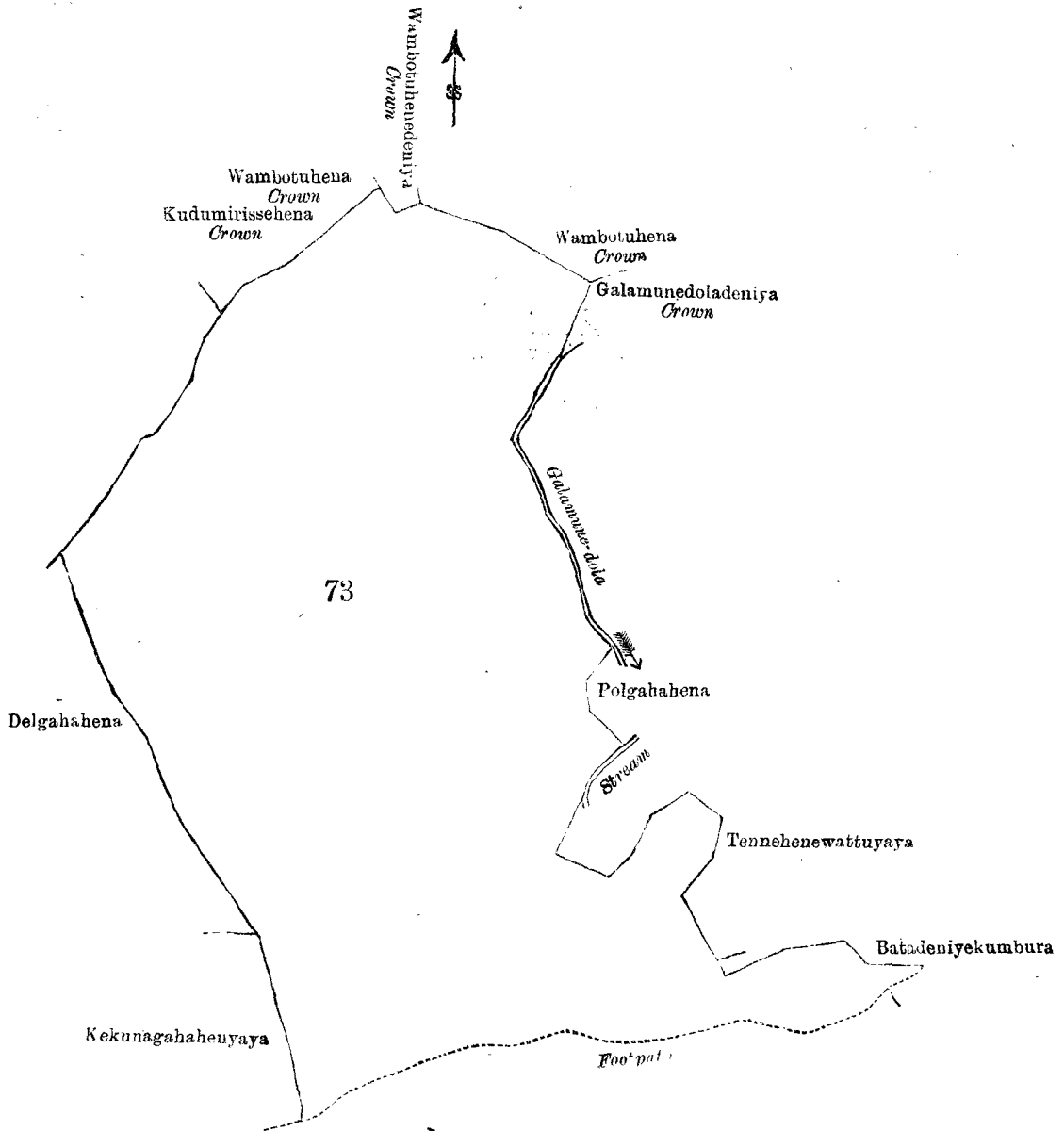
Description of the Land referred to.

The land commonly called or known as Tennehena, Kosgulanehena, and Batadombehena situated in the village of Rotumba in the Morawak korale of the Matara District, in the Southern Province, containing in extent 73 acres and 30 perches, shown as lot 73 in sheet O ¹⁵/₃₅₋₄₃ and preliminary plan No. 44 and in the annexed certified tracing therefrom, and bounded as follows: on the north by Wambotuhena belonging to Crown, Wambotuhenedeniya belonging to Crown, Wambotuhena belonging to Crown; on the east by Galamunedolenedeniya belonging to Crown, the Galamunedola, Polgahahena claimed by Jasinkandegge Don Thomis and others, the stream, Tennehewattuyaya claimed by Jasinkandegge Don Thomis and others, Batadeniyekumbura claimed by ditto; on the south by the footpath; on the west by Kekunagahahenyaya claimed by Wanniarachchiliyanage Hendo and others, Delgabahena claimed by Mailanperumage Punchi Babahami and others, Kudumirissehena belonging to Crown.

March 9, 1904.

J. G. FRASER.
Special Officer.

[For Tracing see page 476.]



Scale of 8 Chains to an Inch.

Situation : Rotumba village in Morawak korale.
Preliminary plan 44.

Lot.	Name of Land.	Extent. A. R. P.
73	Tennehena, &c.	73 0 30

Cadastral 8 Chain O¹⁵₃₅₋₄₃

Surveyor-General's Office,
Colombo, November 29, 1902.

Matara S.O. 1,099

P. D. WARREN,
Assistant Surveyor-General.

Order under Section 4, Sub-section (1), of "The Waste Lands Ordinances of 1897, 1899, 1900, and 1903," admitting Lands to be Private Property.

In the matter of the lands commonly called or known as Epitawattehena and Rukkattanahena, situate in the village of Rotumba in the Morawak korale of the Matara District, in the Southern Province, and of "The Waste Lands Ordinances of 1897, 1899, 1900, and 1903."

WHEREAS in pursuance of section 1 of the said Ordinances it was duly notified on the Thirteenth day of March, One thousand Nine hundred and Three, that if no claim to the lands commonly called or known as Epitawattehena and Rukkattanahena, situate in the village of Rotumba in the Morawak korale of the Matara District, in the Southern Province, containing in extent 18 acres 2 roods and 22 perches, and shown as lots 80 and 81 in preliminary plan No. 44 and in the

the annexed certified tracing therefrom, was made to the Special Officer appointed under section 28 of the said Ordinances within the period of three months from the date specified in such notice, such lands would be deemed the property of the Crown and dealt with on account of the Crown (*vide* notice No. 1,388):

And whereas (1) Mailanperumage Punchi Babahami of Rotumba, (2) Ratnayakawelage Don Hendrik of Rotumba, (3) Jasinkandage Don Thomis of Rotumba, (4) Singappulige Don Andris of Rotumba, (5) Mailanperumege Anohami of Rotumba, (6) Singappuliliyanage Nikulas of Rotumba, (7) Singappuliliyanage Don Davith of Kandamaditta, (8) Singappuliliyanage Babahami of Rotumba, (9) Singappuliliyanage Hinhami of Siyambalagoda made claim thereto, and I, John George Fraser, Special Officer appointed under section 28 of the said Ordinances, made due inquiry into such claim. I, with the consent of His Excellency the Governor, do hereby admit the claim of the said claimants to the said lands, as more fully described herein below, under section 4, sub-section (1), of the said Ordinances.

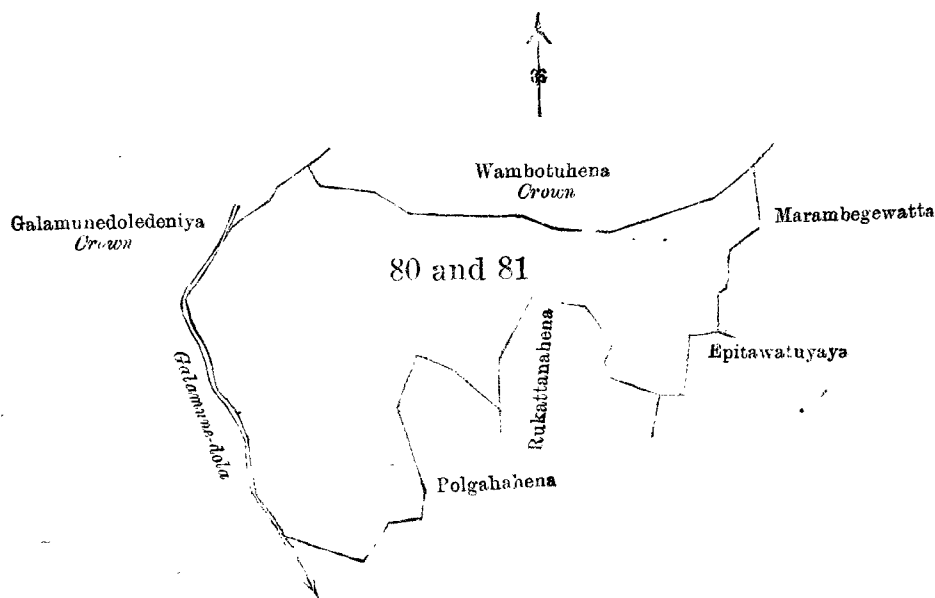
Description of the Lands referred to.

The following lots situated in the village of Rotumba in the Morawak korale of the Matara District, in the Southern Province, as described in the annexed certified tracing:—

Preliminary plan 44.

Lot.	Name of Land.	Extent.		
		A.	R.	P.
80	Epitawattehena	0	3	22
81	Rukattanahena	17	3	0
		<u>18</u>	<u>2</u>	<u>22</u>

in sheet O₃₅₋₄₃¹⁵, and bounded on the north by Wambotuhena belonging to Crown; on the east by Marambegewatta claimed by Jasinge Don Davit and others; Epitawatuyaya claimed by Mailam-



Scale of 8 Chains to an Inch.

Situation: Rotumba village in Morawak korale.

Preliminary plan 44.

Lot.	Name of Land.	Extent.		
		A.	R.	P.
80	Epitawattehena	0	3	22
81	Rukattanahena	17	3	0
		<u>18</u>	<u>2</u>	<u>22</u>

Surveyor-General's Office,
Colombo, November 29, 1902.

Cadastral sheet O₃₅₋₄₃¹⁵

P. D. WARREN,
Assistant Surveyor-General.

perumage Punchi Babahami and others; on the south by Rukattanahena claimed by Jasinkandage Don Thomis and others, Polgahahena claimed by ditto; on the west by the Galamunedola, Galamunedoladeniya belonging to Crown.

March 9, 1904.

Matara S.O. 1,100

J. G. FRASER,
Special Officer.

Order under Section 4. Sub-section (1), of "The Waste Lands Ordinances of 1897, 1899, 1900, and 1903," declaring the Lands to be Crown Property.

In the matter of the lands commonly called or known as Galketiyeheyaya, Asweddumahena, Namadahena *alias* Migahadeniya, situate in the village of Epparella in the Kandaboda pattu of the Matara District, in the Southern Province, and of "The Waste Lands Ordinances of 1897, 1899, 1900, and 1903."

WHEREAS in pursuance of section 1 of the said Ordinances it was duly notified on the 20th day of November, One thousand Nine hundred and Three, that if no claim to the lands commonly called or known as Galketiyeheyaya, Asweddumahena, Namadahena *alias* Migahadeniya, situate in the village of Epparella in the Kandaboda pattu of the Matara District, in the Southern Province, containing in extent 386 acres and 4 perches, and shown as lots 1, 2, and 9 in preliminary plan No. 126 and in the annexed certified tracing therefrom, was made to the Special Officer appointed under section 28 of the said Ordinances within the period of three months from the date specified in such notice, such lands would be deemed the property of the Crown and dealt with on account of the Crown (*vide* notice No. 1,793):

And whereas (1) Vidana Gamage Don Andris, (2) Runage Jayan, (3) Gamage Danorishami, all of Epparella, (4) Kannambige *alias* Kandambige Thomis of Kudapana made claim thereto; and whereas the said claimants have withdrawn their claims to the said lands, I, John George Fraser, Special Officer appointed under section 28 of the said Ordinances, under and by virtue of the powers vested in me in that behalf by section 4 of the said Ordinances, do hereby on this 14th day of March, 1904, order and declare, under section 4, sub-section (1), of the said Ordinances, that the said lands, as more fully described herein below, are the property of the Crown.

Description of the Lands referred to.

The following lots situated in the village of Epparella in the Kandaboda pattu of the Matara District, in the Southern Province, as described in the annexed certified tracing:—

Preliminary plan 126.

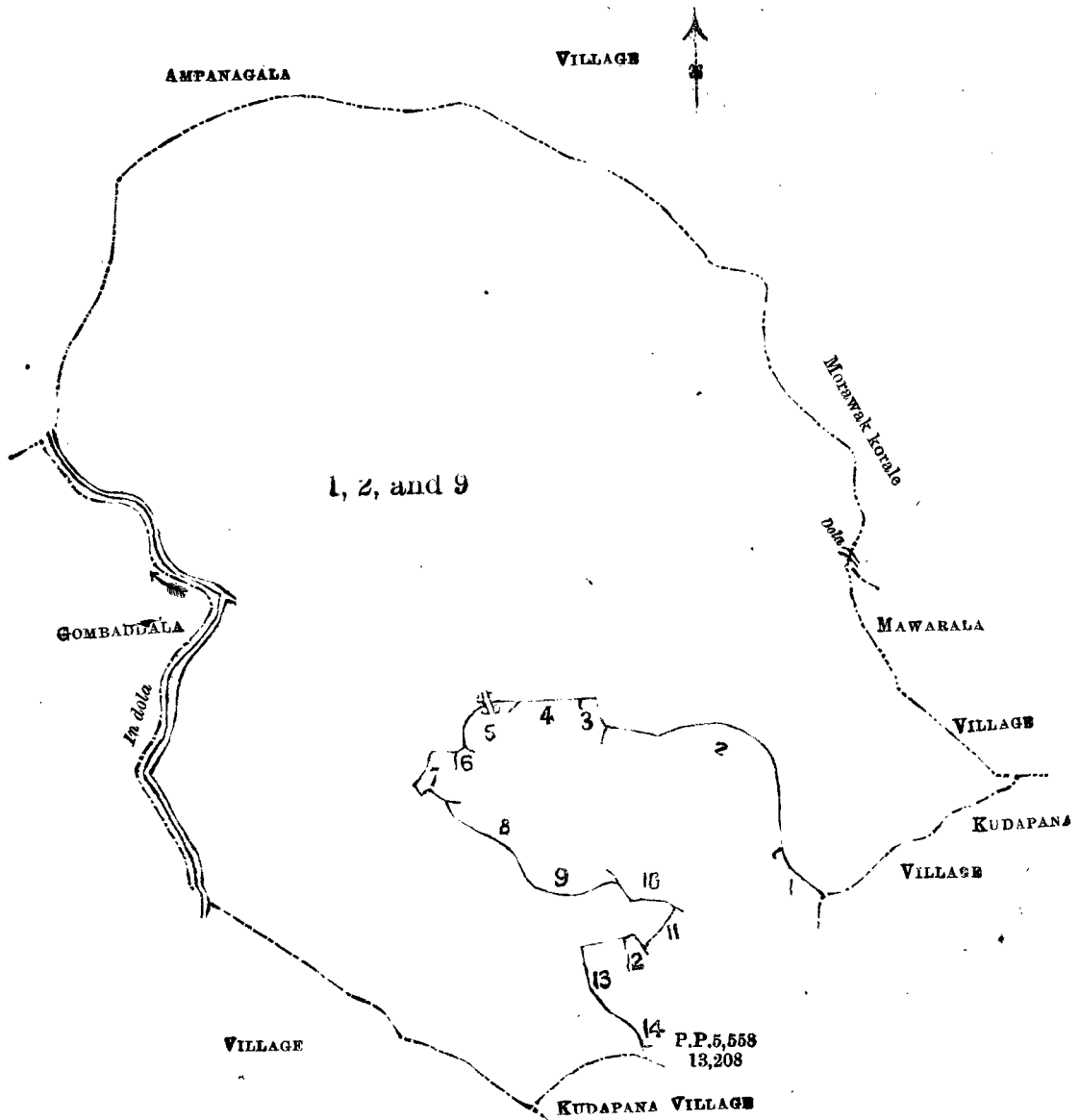
Lot.	Name of Land.	Extent.		
		A.	R.	P.
1	Galketiyeheyaya	364	2	11
2	Asweddumahena	7	2	31
9	Namadahena <i>alias</i> Migahadeniya	13	3	2
		386	0	4

and bounded as follows: on the north by the village limit of Ampanagala; on the east by the village limit of Ampanagala, a dola, the village limit of Mawarala; on the south by the village limit of Kudapana, Dampahalakumbura claimed by K. Thomis and others, Godewattayaya claimed by V. Don Andris and others, Kirimetideniya claimed by R. Jayan and others, Kanattawattayaya claimed by ditto, Okandekumbura claimed by G. Denorishami, Pahalawatta claimed by K. Don Thomis and others, Halgahadeniya claimed by Runage Jayan, Panakaduwegewatta claimed by R. Jayan, Koratuwewatta claimed by ditto, Magadeniya claimed by G. Danorishami and others, Meegahawatta, claimed by ditto, Meegahadeniya claimed by R. Jayan, Egodakoratuwa claimed by A. Salaman and others, Etambagahawatta *alias* Welipitiyewatta claimed by G. Danorishami and others, P.P. 5,558, 13,208, the village limit of Kudapana: on the west by the village limit of Gombaddala, the Indola, the village limit of Ampanagala.

March 14, 1904.

J. G. FRASER,
Special Officer.

[For Tracing see page 479.]



Scale of 16 Chains to an Inch.

Situation : Epparella village in Kandaboda pattuwa.

Preliminary plan 126.

Lot.	Name of Land.	Extent.		
		A.	R.	P.
1	Galketiyahenyaya	364	2	11
2	Asweddumahena	7	2	31
9	Namadahena <i>alias</i> Migahadeniya	13	3	2
		386	0	4

Sheets O ¹⁵ XIII. and O ¹⁵ XIV.

Surveyor-General's Office,
Colombo, October 30, 1903.

P. D. WARREN,
Assistant Surveyor-General.

Reference to Boundaries from Nos. 1 to 14.

Lot.	Name of Land.	Lot.	Name of Land.
1	Dampahalakumbura	9	Koratuwewatta
2	Godevattayaya	10	Magadeniya
3	Kirimetideniya	11	Meegahawatta
4	Kanatawattayaya	12	Meegahadeniya
5	Okandekumbura	13	Egodakoratuwa
6	Pahalavatta	14	Etambagahawatta <i>alias</i> Welipitiyewatta
7	Halgahadeniya		P.P. 5,558
8	Panakaonwegewatta		13,208

Matara S. O. 1,101

Order under Section 4, Sub-section (1), of "The Waste Lands Ordinances of 1897, 1899, 1900, and 1903," admitting Land to be Private Property.

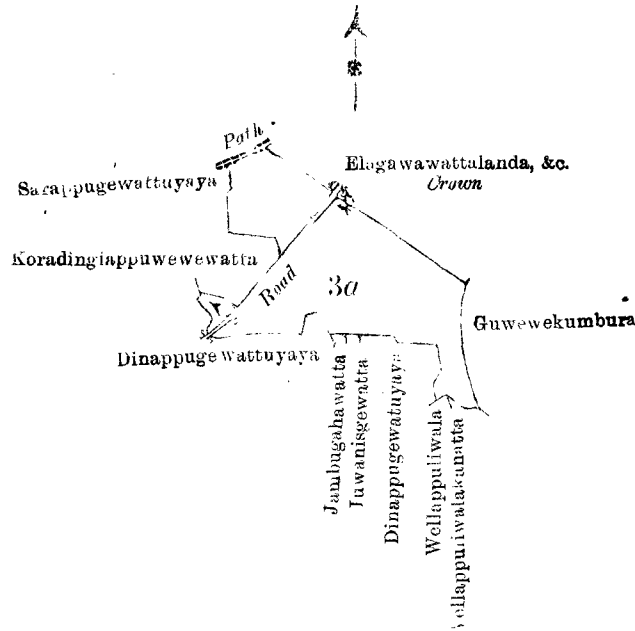
In the matter of the land commonly called or known as Mahaweaddaralanda, situate in the village of Wanduruppe in the Magam pattu of the Hambantota District, in the Southern Province, and of "The Waste Lands Ordinances of 1897, 1899, 1900, and 1903."

WHEREAS in pursuance of section 1 of the said Ordinances it was duly notified on the First day of May, One thousand Nine hundred and Three, that if no claim to the land commonly called or known as Mahaweaddaralanda, situate in the village of Wanduruppe in the Magam pattu of the Hambantota District, in the Southern Province, containing in extent 19 acres 3 roods and 20 perches, and shown as lot 3a in preliminary plan No. 62 and in the annexed certified tracing therefrom, was made to the Special Officer appointed under section 28 of the said Ordinances within the period of three months from the date specified in such notice, such land would be deemed the property of the Crown and dealt with on account of the Crown (*vide* notice No. 1,483):

And whereas (1) Don Mathes de Silva Baboris Ratnatunga, Notary Public, practising in Giruwa Pattus East and West, and living at Aranwela, (2) Don Hendrick Rajapaksa Ratnayake of Tanamalwila in Badulla District made claim thereto; and whereas the said second claimant having been duly called upon by me by a notice in writing under section 4, sub-section (1), of the said Ordinances, duly served upon him, to produce before me the evidence and documents upon which he may rely in proof of his claim, did not so appear or produce such evidence and documents; and whereas, I, John George Fraser, Special Officer appointed under section 28 of the said Ordinances, made due inquiry into the claim of the said first claimant, I, with the consent of His Excellency the Governor, do hereby admit the claim of the said first claimant to the said land, as more fully described herein below, under section 4, sub-section (1), of the said Ordinances.

Description of the Land referred to.

The land commonly called or known as Mahaweaddaralanda, situate in the village of Wanduruppe in the Magam pattu of the Hambantota District, in the Southern Province, containing in extent 19 acres 3 roods and 20 perches, shown as lot 3a in preliminary plan No. 62 and in the annexed certified tracing therefrom, and bounded as follows; on the north by Elagawawattalanda, &c., belonging



Scale of 16 Chains to an Inch.

Situation : Wanduruppa village in Magam pattu, Hambantota District, Southern Province.

Preliminary plan 62.

Lot.	Name of Land.	Extent.
A. R. P.		
3a	Mahaweaddaralanda	19 3 20
Surveyor-General's Office, Colombo, February 29, 1904.		P. D. WARREN, Assistant Surveyor-General.
Cadastral 16 chain sheets P 17 VII. & P 17 XI.		

to the Crown; on the east by Guwewekumbura claimed by Don Davit Abeyagunawardana and others; on the south by Wellappuliwelekanatta claimed by W. L. H. Kumarihami and others, Wellappuliwala claimed by ditto, Dinappugewattuyaya claimed by ditto, Juwanisgewatta claimed by ditto, Jambugahawatta claimed by ditto, Dinappugewattuyaya claimed by ditto; on the west by Dinappugewattuyaya claimed by ditto, Koradingiappuwewewatta claimed by ditto, Sarappugewattuyaya claimed by Casim Mudaliyar, Ratnapala Terunnanse and others, a footpath.

March 10, 1904.

Hambantota S.O. 74

J. G. FRASER,
Special Officer.

PRELIMINARY NOTICES.

Notice under "The Waste Lands Ordinances of 1897, 1899, 1900, and 1903."

TAKE notice, that unless within three months from the 22nd day of April, 1904, the persons, if any, who claim any interest in the land hereinafter mentioned, make claim in person or in writing to the said land or to some interest therein to H. O. Fox, Esq., Special Officer appointed under section 28 of "The Waste Lands Ordinances, 1897, 1899, 1900, and 1903," at his office at Hill House, Mutwal, Colombo :

Such Special Officer, in pursuance of the powers vested in him by the said Ordinances, will declare by writing under his hand that the land, to which no claim has been made, is the property of the Crown.

H. O. Fox,
Special Officer.

Description of the Land referred to.

The land commonly called or known as Dangollewawela, situated in the village of Watarekawa in the Kadawat korale of the Nuwaragampalata, in the North-Central Province, containing in extent 1 rood and 35 perches, shown as lot 4a, in preliminary plan 51 and in the annexed certified tracing therefrom, and bounded as follows: on the north by the bund of Dangollewawewa; on the east by Wattarakkewahena (reservation for tank bund); on the south by the Dangollewawela; on the west by Wattarakkewahena (reservation for tank bund).

විෂ් 1904ක්ව අප්‍රේල් මස 22 වෙනි දින පටන් තුන්මාසක් ඇතුළතදී මෙහි පහත දක්වන ඉඩමට හෝ එයින් කොටසකට අයිතියක් තිබෙන සම් අයෙක් ඇත්නම් ඒ ඇ විසින් මුද්‍රාලේඛන සම්බන්ධව විෂ් 1897, 1899, 1900 සහ 1903 ආඥාපණවල 28 වෙනි වගන්තියේ ප්‍රකාරයට පත්කරණ ලදු විෂේ මන්ත්‍රීවරයානන්තරයෙන් කොළඹ මේදර හිල් හවුස්හි කන්ටෝරුවේදී එච්. ඩී. ඩේවන්ස් උපකාරයෙන් ඉදිරිපිටව ඇවිත් පෙනීසිට හෝ ලියවිල්ලකින් එකී ඉඩමට හෝ එහි කොටසකට අයිතියක් පෙන්වා සිටින්නෝ කොඳුණකෝ, එකී විශේෂ මන්ත්‍රීවරයානන්තරයෙන් ඉහතකී ආඥාවන්වලින් ලැබීතිබෙන බලවල ප්‍රකාරයට අයිතියකිනම් නොතිසාප එකී ඉඩම රජයන්තර ඉඩමක් කියා උන් තාන්සේගේ අත්සන ඇති ලියවිල්ලකින් උන්තාන්සේ විසින් ප්‍රකාශකරණ බව මෙයින් දැනගත යුතුයි.

එච්. ඩී. ඩේවන්ස්,
විශේෂ මන්ත්‍රීවරයානන්තරයේ.

ඉඩමේ තොරතුරු.

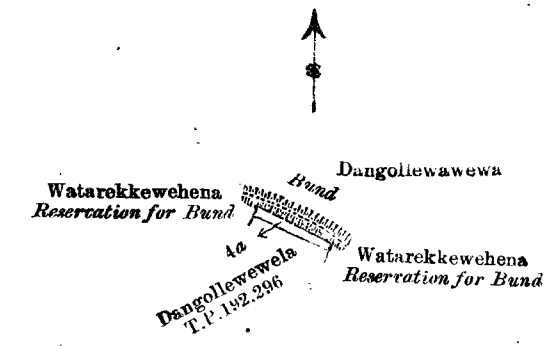
උතුරු මධ්‍යම දිසාවට අයිති කුටුරුපලාගේ කඩවත්තෝරලේ වටරුක්කාව යන ගම පිහිටා තිබෙන මීට අමුතාප සහතික සිතියමේ පෙන්නන රුචි 1කුටු පර්ච්ස් 35ක් හිමිකරව ඇති සාමාන්‍යවයයෙන් දක්ශෝල්ලුවලෙල කිකත් නො කොත් ඒ තමන් දැනගත තිබෙන 51නේ මුල් සිතියමේ 4a වලින් පෙන්වන කුමකාරියට මායිම්—උතුරට දක්ශෝල්ලුව වැවේ වැවකන්සේද; නැගෙනහිරට ආනිවුව විසින් වැවඉවුරට අත්හැර තිබෙන වටරුක්කාවේගේද; දකුණට දන් ශෝල්ලුවලෙලද; බස්නාහිරට ආනිවුව විසින් වැවඉවුරට අත්හැර තිබෙන වටරුක්කාවේගේද.

මුත් පින් சொல்லப்பட்டும் காணியில் எவ்வිத உடந்தையாயினுත් தங்களுக்குண்டென உருத்தப்பேசுவோர்கள் யாரு மிருந்தால், அவர்கள் 1904 ம் ஆம் ஆண்டு சித்திரை மீ 22 ன் தேதி துவக்கம் மூன்று மாதத்திற்குள் 1897 முதல் 1903 ம் ஆண்டு வரையுள்ள பாணிலச் சட்டங்களின் 28 ம் பிரிவின் பிரகாரம் ஏற்படுத்திய விசேஷ உத்தியோகத்தர் எச். ஓ. பொக்கை தரை அவர்களிடம் கொழும்பு முகத்தவாரம் "ஸிவில் ஹவுஸ்" என்னும் அவருடைய கந்தொரில் முகாமுக்கமாயேனும் எழுத்து மூலமாயேனும் தங்களுக்குண்டெனும் உரித்தை அல்லது உடந்தையைத் தெரிவிப்பாவிடில், சொல்லிய விசேஷ உத்தியோகத்தர் சொல்லிய சட்டங்களால் தமக்கு உண்டாய அதிகாரத்தைக்கொண்டு உருத்தப்பேசப்படாததானிய சொல்லிய காணியை முடிக்குரிய ஆதனமென தமது கைச்சாத்திட்டு எழுத்து மூலமாய் வெளிப்படுத்துவார் என்பதை அறிந்துகொள்க.

எச். ஓ. பொக்கை,
விசேஷ உத்தியோகத்தர்.

சுட்டிய காணியின் விவரம்.

வட்டத்திய மாகாணம் துவரகம்பளாத்தை கடவுத்தைக் கோறையைச்சேர்ந்த வட்டறக்காவை யென்னும் கிராமத்தினுள்ள இத்துடனணக்கப்பட்டும் உறுதிப்படுத்திய பட்டப்பிரதியில் விவரித்தபடியே, 1 ஊட்டு 35 பெட்ச விசாலமுடைய தாய் சாமானியமாய் தங்கொல்லாவவெவ என்னும் பெரியுடைய அல்லது அடிப்பரிசூல் வழக்கப்படுவதாயுள்ளதும், 51 ம் இலக்கப் பிரதமபட்டத்தில் 4a என அடையாளமிட்டு காணப்பட்டும் : எல்ல, வடக்கு-தங்கொல்லாவவெவ என்னும் குளக்கட்டு; கிழக்கு-குளக்கட்டுக் கணத்தாய்ச் சேமித்திருக்கும் வட்டறக்காவேன : தெற்கு-தங்கொல்லாவவெவ : மேற்கு-குளக்கட்டுக்கணத்தாய்ச் சேமித்திருக்கும் வட்டறக்காவேன.

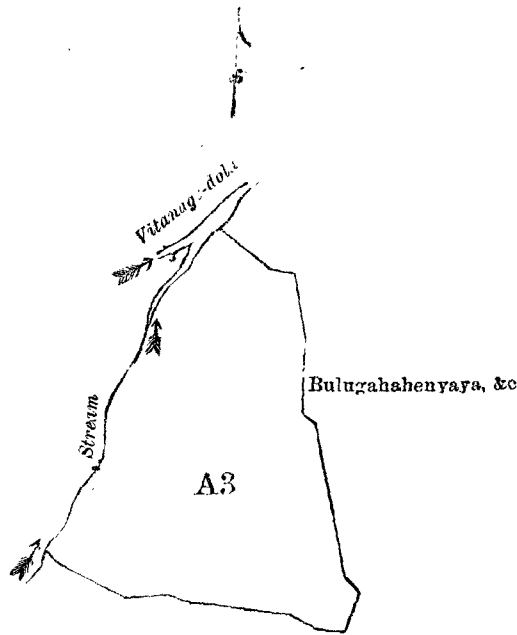


Scale of 16 Chains to an Inch.
Situation : Watarekewa village in Kadawat korale.
Preliminary plan 51.

Lot.	Name of Land.	Extent.
		A. R. P.
4a	Dangollewawela	0 1 35

Surveyor-General's Office,
Colombo, April 9, 1904.
No. 1,880

J. B. M. RIVOUT,
for Acting Surveyor-General.
Anuradhapura S.O. 15-1904
D 7



Scale of 8 Chains to an Inch.

Situation : Yainna village in Pannil pattu of Atakalan korale.
Preliminary plan 3.

Lot.	Name of Land.	Extent. A. R. P.
A 3	Etagamalemmandiya, &c	12 2 35
Sheets L ²⁴ _{55, 56, 63, 64} and L ²⁵ _{49, 50, 57, 58}		

Surveyor-General's Office,
Colombo, February 23, 1902.

P. D. WARREN,
Assistant Surveyor-General.

II.

Preliminary plan 3.

Lot	Name of Land.	Extent A. R. P.
F 1	Ballahelamukalana, Wanamaleatura	139 3 25

bounded on the north by Paluwatteowitehenyaya claimed by H. Appuhami and others; on the east by the We-ganga, Malgonnewattehenyaya claimed by L. Bala Hani and others, Batalawattadola claimed by P. W. Rana, a footpath, Getagahenyaya claimed by H. Gorakhami and others; on the south by the Batalawattadola (a footpath), Getagahenyaya claimed by H. Gorakhami and others, a water-course, Kuludiyawalapahalakissehenyaya claimed by W. Kiribandara and others, a footpath, the village limit of Horahinella; on the west by Paluwatteowitehenyaya claimed by H. Appuhami and others, the Hatpilladola, Rukattaradeniya claimed by L. Balahami and others, the Hatpilladola, Paluwatteowitehenyaya claimed by H. Appuhami and others, the Hatpilladola.

මුල් සිතියම 3.

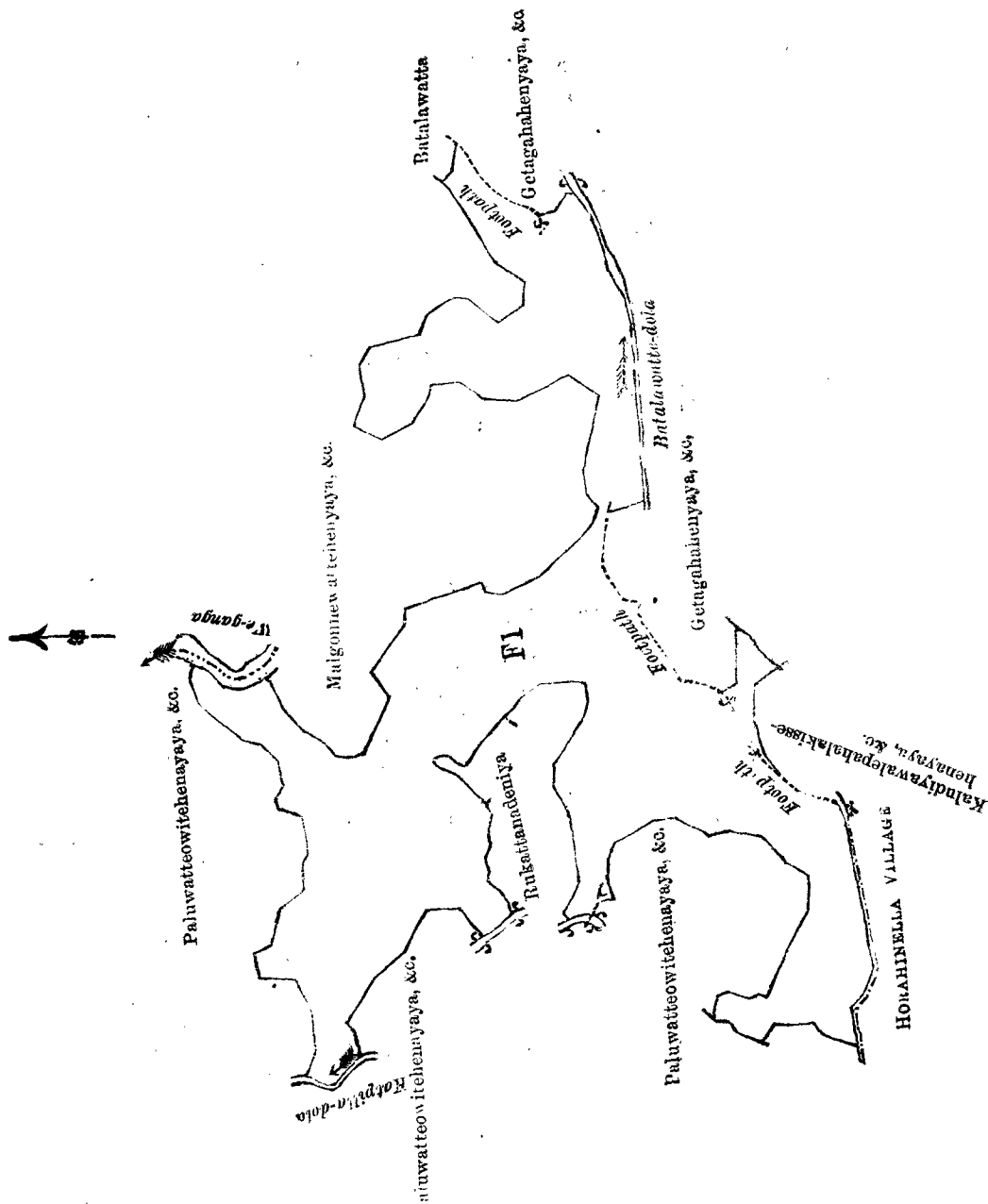
මිනිකවිවිධ.	ඉඩමේ නම.	විම්බරම. අ. රු. ප.
F 1	බල්ලාහෙලමුකලාන, වනමලේඅතුර	139 3 25

මෙම මාසි :—අතුරට එළි. අළුපුතාමි සහ තවත් අය විසින් අයිතිවාසිකම් කිරින පාච්චන්තේම්විවේචනේන්සායද; හැරුණුකුරට වේගයද, ඇල්. බලහාමි සහ තවත් අය විසින් අයිතිවාසිකම් කිරින මල්ලොත්තේචන්තේන්සායද, පි. බිබ්ලිම්. රනා විසින් අයිතිවාසිකම් කිරින බලහාමි සහ අභ්භරනද, එම්. ගොරකහාමි සහ තවත් අය විසින් අයිතිවාසිකම් කිරින ගැටගහනේන්සායද; දකුණට බනලොත්තේචනදෙලද, (අභ්භරනද). එම්. ගොරකහාමි සහ තවත් අය විසින් අයිතිවාසිකම් කිරින ගැටගහනේන්සායද, චතුරබස්නාමන්ද, බිබ්ලිම්. කිරිබන්ඩාර සහ තවත් අය විසින් අයිතිවාසිකම් කිරින පාච්චන්තේම්විවේචනේන්සායද, අභ්භරනද, ගොරකහාමි සහ තවත් අය විසින් අයිතිවාසිකම් කිරින රුක්අත්තනදෙනිසද, හත්පිල්ලේදෙලද, ඇල්. බලහාමි සහ තවත් අය විසින් අයිතිවාසිකම් කිරින රුක්අත්තනදෙනිසද, හත්පිල්ලේදෙලද, එළි අළුපුතාමි සහ තවත් අය විසින් අයිතිවාසිකම් කිරින පාච්චන්තේම්විවේචනේන්සායද, හත්පිල්ලේදෙලද.

වීරකම පදනම් කිරින මිලසකිම 3.

කාණිත්තණ්ඩ.	කාණියින් පෙයාර්.	විෂාලම. අ. රු. ප.
F 1	වල්ලාහෙලමුකලාන, වනමලේඅතුර	139 3 25

මුතරුතු අවුල, වැදකිණ-අස්. අවුපුකාමියුම් සිලපේර්කලුම් උච්චිත්තපෙසම් පාලුවත්තේචනේච්චේදෙකේන්සාය; අපුරු-වෙකේක, අවු. වාලකාමියුම් සිලපේර්කලුම් උච්චිත්තපෙසම් මල්ලොත්තේචනේච්චේදෙකේන්සාය, පි. උච්චිචු. තුන උච්චිත්තපෙසම් වත්තවත්තේ, අපුපානේ, අස්. කොලොකේකාමියුම් සිලපේර්කලුම් උච්චිත්තපෙසම් කෙට්ටකාකේන්සාය; මෙරුතු-වත්තවත්තේචනේ, අපුපානේ, අස්. කොලොකේකාමියුම් සිලපේර්කලුම් උච්චිත්තපෙසම් කෙට්ටකාකේන්සාය, තේර්වාය්කේකල්, උච්චිචු. කිරිවණ්චාමියුම් සිලපේර්කලුම් උච්චිත්තපෙසම් කලුච්චවලපකලකිසිනේකේන්සාය, අපුපානේ, කොලොකේකේන්සාය අවුල; මෙරුතු-අස්. අවුපුකාමියුම් සිලපේර්කලුම් උච්චිත්තපෙසම් පාලුවත්තේ ඉච්චිචුදෙකේන්සාය, කුර්ච්චිචුදෙන, අවු. වාලකාමියුම් සිලපේර්කලුම් උච්චිත්තපෙසම් මල්ලොත්තේචනේ කුර්ච්චිචුදෙන, අස්. අවුපුකාමියුම් සිලපේර්කලුම් උච්චිත්තපෙසම් පාලුවත්තේචනේච්චේදෙකේන්සාය, මුත්තච්චිචුදෙන.



Scale of 8 Chains to an Inch.

Situation : Yainna village in Pannil pattu of Atakalan korale.
Preliminary plan 3.

Lot.	Name of Land.	Extent. A. R. P.
F 1	Ballahelamukalana, Wanamaleatura	139 3 25
	Sheets L 24 and 25 55, 56, 63, 64 and 49, 50, 57, 58	

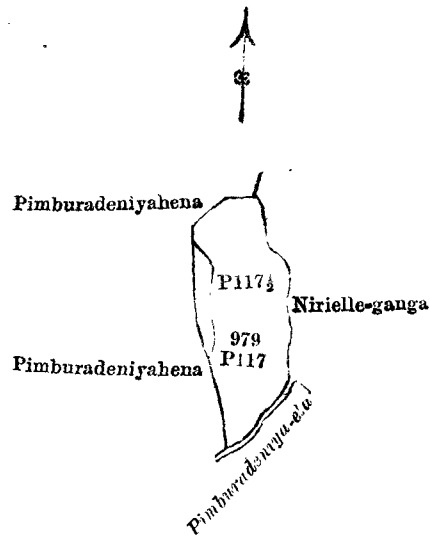
Surveyor-General's Office,
Colombo, February 23, 1904.

P. D. WARREN,
Assistant Surveyor-General.

III.
Preliminary plan 3.

Lot	Name of Land.	Extent. A. R. P.
Z 2	Mirisgulaneatura, &c.	40 1 0

bounded on the north by Panugalahenyaya claimed by M. M. Baba and others, a water-course, Bulugahenyaya claimed by W. Kiribandara and others; on the east by Bulugahenyaya claimed by dabo, the village limit of Bungiriya; on the south by Daluggala trigonometrical station, the village limit of Hawupe; on the west by Panugalahenyaya claimed by M. M. Baba and others.



Situation : Niriella village in Palle pattu of Nawadun korale.

Preliminary plan 979.				Extent.	
Lot.		Name of Land.		A.	R. P.
P 117	...	Ganga-addarahena	...	2	2 30
P 117 1/2	...	Do.	...	0	1 8

Surveyor-General's Office,
Colombo, February 10, 1904.
No. 1882

P. D. WARREN,
for Surveyor-General.