

# Ceylon Government Gazette

Published by Authority.

No. 5,985—FRIDAY, MAY 6, 1904.

PART I.—General : Minutes, Proclamations, Appointments,  
and General Government Notifications.

PART II.—Legal and Judicial.

PART III.—Provincial Administration.

PART IV.—Land Settlement.

PART V.—Mercantile, Marine, Municipal, Local, &c.

*Separate paging is given to each Part in order that it may be filed separately.*

## Part IV.—Land Settlement.

	PAGE		PAGE
Preliminary Notices ...	564	Final Orders ...	509

### FINAL ORDERS.

Order under Section 4, Sub-section (1), of "The Waste Lands Ordinances of 1897, 1899, 1900, and 1903,"  
declaring the Lands to be Crown Property.

In the matter of the lands commonly called or known as Metihakkehena, Wattedehena, Gurubewlehena, and Udadeniyehena, situate in the village of Rotumba in the Morawak korale of the Matara District, in the Southern Province, and of "The Waste Lands Ordinances of 1897, 1899, 1900, and 1903."

WHEREAS in pursuance of section 1 of the said Ordinances it was duly notified on the 13th day of March, One thousand Nine hundred and Three, that if no claim to the lands commonly called or known as Metihakkehena, Wattedehena, Gurubewlehena, and Udadeniyehena, situate in the village of Rotumba in the Morawak korale of the Matara District, in the Southern Province, containing in extent 38 acres 1 rood and 16 perches, and shown as lots 130 and 132 in preliminary plan No. 44 and in the annexed certified tracing therefrom, was made to the Special Officer appointed under section 28 of the said Ordinances within the period of three months from the date specified in such notice, such lands would be deemed the property of the Crown and dealt with on account of the Crown (*vide* notice No. 1,394) :

And whereas (1) Singappulige Doni Andris of Rotumba, (2) Mailanperumage Anohami of Rotumba, (3) Singappuli Liyanage Nikulas of Rotumba, (4) Singappuli Liyanage Don Davith of Kandamaditta, (5) Singappuli Liyanage Babahami of Rotumba, (6) Singappuli Liyanage Hinhami of Siyambalagoda, (7) Mailanperumage Punchi Babahami of Rotumba, (8) Ratnayaka Welege Don Hendrik of Rotumba, (9) Jasinkandegge Don Thomis of Rotumba made claim thereto; and whereas the said claimants have withdrawn their claims to the said lands, I, John George Fraser, Special Officer appointed under section 28 of the said Ordinances, under and by virtue of the powers vested in me in that behalf by section 4 of the said Ordinances, do hereby on this 9th day of March, 1904, order and declare, under section 4, sub-section (1), of the said Ordinances, that the said lands, as more fully described herein below, are the property of the Crown.

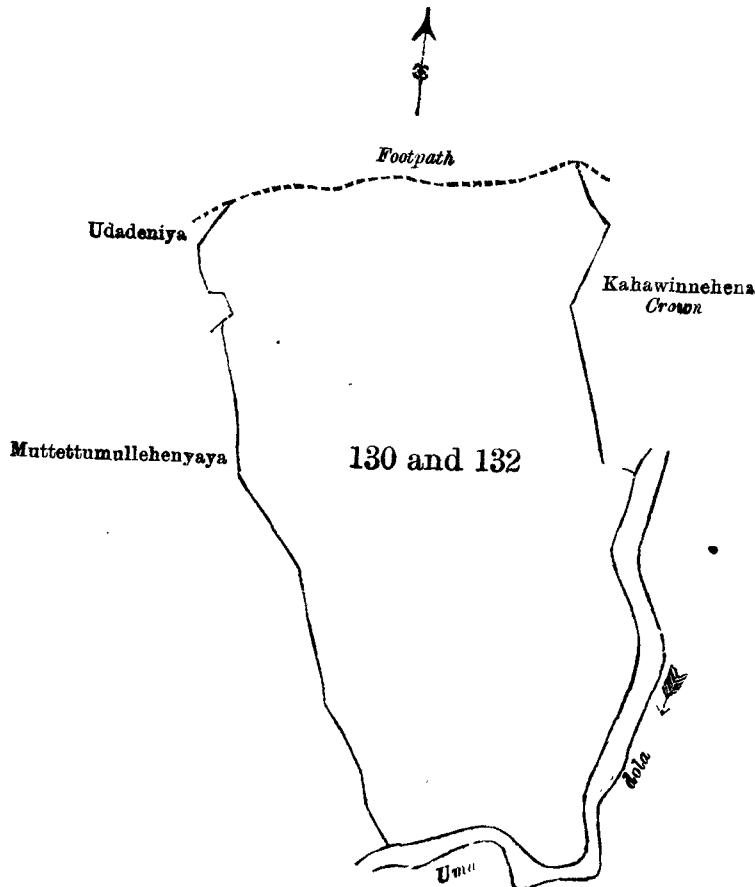
*Description of the Lands referred to.*

The following lots situated in the village of Rotumba in the Morawak korale of the Matara District, in the Southern Province, as described in the annexed certified tracing :—

## Preliminary plan 44.

Lot	Name of Land.			Extent.
				A. R. P.
130	...	Metihakkehena, Wattedehena	...	15 0 16
132	...	Gurubewlehena, Udadeniyehena	...	23 1 0
				38 1 16

in sheet O<sub>35—43</sub><sup>15</sup>, and bounded as follows : on the north by a footpath ; on the east by Kahawinnehena belonging to Crown, the Umandola ; on the south by the Umandola ; on the west by Muttettu-



Scale of 8 Chains to an Inch.

Situation : Rotumbe village in Morawak korale.

## Preliminary plan 44.

Lot.	Name of Land.			Extent.
				A. R. P.
130	...	Metihakkehena	...	15 0 16
132	...	Metihakkehena or Wattedehena	...	23 1 0
				38 1 16

Cadastral sheet O<sub>35—43</sub><sup>15</sup>

Surveyor-General's Office,  
Colombo, November 29, 1902.

P. D. WARREN,  
Assistant Surveyor-General.

mullehenyaya claimed by Wann Arachchi Liyanage Hendo Appuhami and others, Udadeniya claimed by ditto.

March 9, 1904.  
Matara S.O. 1,102

J. G. FRASER,  
Special Officer.

Order under Section 2, of "The Waste Lands Ordinances of 1897, 1899, 1900, and 1903,"  
declaring Land to be Crown Property.

In the matter of the land commonly called or known as Yapulassehena *alias* Yapulassepatana, situate in the village of Dawatagama in the Dehiwinipalata korale of the Udukinda division, in the Province of Uva, and of "The Waste Lands Ordinances of 1897, 1899, 1900, and 1903."

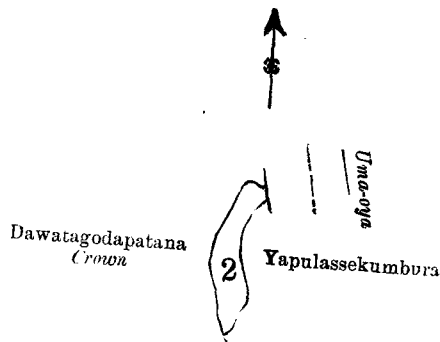
THE notice required by section 1 of "The Waste Lands Ordinances of 1897, 1899, 1900, and 1903," having been duly published in manner prescribed by that section in respect of the above-named land (*vide* notice No. 1,756), and no claim having been made to the said land or to any interest therein within the period of three months from the date specified in the said notice, I, John George Fraser, Special Officer appointed under section 28 of the said Ordinances, under and by virtue of the powers vested in me in that behalf by section 2 of the said Ordinances, do hereby on this 28th day of March 1904, order and declare that the said land, as more fully described herein below, situate in the village of Dawatagama in the Dehiwinipalata korale of the Udukinda division, in the Province of Uva, and shown as lot 2 in preliminary plan No. 43 and in the annexed certified tracing therefrom, and containing in extent 2 roods and 38 perches, is the property of the Crown.

*Description of the Land referred to.*

The following lot situated in the village of Dawatagama in the Dehiwinipalata korale of the Udukinda division, in the Province of Uva, as described in the annexed certified tracing:—

Preliminary plan 43.

Lot.	Name of Land.	Extent.	
		A.	R. P.
2	Yapulassehena <i>alias</i> Yapulassepatana	0	2 38



Scale of 8 Chains to an Inch.

Situation : Dawatagama village in Dehiwinipalata korale.

Preliminary plan 43.

Lot.	Name of Land.	Extent.	
		A.	R. P.
2	Yapulassehena <i>alias</i> Yapulassepatana	0	2 38

Sheet M<sub>50</sub><sup>7</sup>—58

Surveyor-General's Office,  
Colombo, July 4, 1904.

P. D. WARREN,  
Assistant Surveyor-General.

and bounded as follows : on the north by Dawatagodapatana belonging to Crown ; on the east by the Uma-oya, Yapalassekumbura claimed by Dowege-dara Kirihata and others ; on the south by Yapalassekumbura claimed by Dowege-dara Kirihata and others ; on the west by Dawatagodapatana belonging to Crown.

March 28, 1904.  
Uva S.O. 336

J. G. FRASER,  
Special Officer.

Order under Section 4, Sub-section (1), of "The Waste Lands Ordinances of 1897, 1899, 1900, and 1903," admitting Land to be Private Property.

In the matter of the land commonly called or known as Madampitahena, situate in the village of Idamegama in the Dambawinipalata korale of the Udukinda division, in the Province of Uva, and of "The Waste Lands Ordinances of 1897, 1899, 1900, and 1903."

WHEREAS in pursuance of section 1 of the said Ordinances it was duly notified on the 21st day of August, One thousand Nine hundred and Three, that if no claim to the land commonly called or known as Madampitahena, situate in the village of Idamegama in the Dambawinipalata korale of the Udukinda division, in the Province of Uva, containing in extent 1 acre 2 roods and 10 perches, and shown as lot 17 in preliminary plan No. 53 and in the annexed certified tracing therefrom, was made to the Special Officer appointed under section 28 of the said Ordinances within the period of three months from the date specified in such notice, such land would be deemed the property of the Crown and dealt with on account of the Crown (*vide* notice No. 1,668):

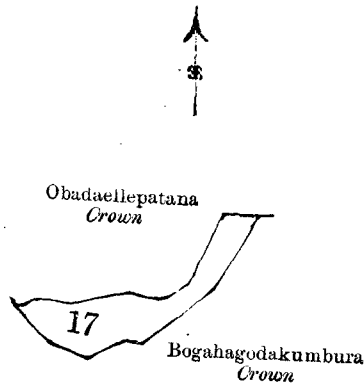
And whereas (1) Walawwe Tennakon Mudiyanseleage Hudu Banda and (2) Walawwe Tennakon Mudiyanseleage Banda, both of Idamegama, made claim thereto, and I, John George Fraser, Special Officer appointed under section 28 of the said Ordinances, made due inquiry into such claim, I do hereby admit the claim of the said claimants to the said land, as more fully described herein below, under section 4, sub-section 1, of the said Ordinances.

*Description of the Land referred to.*

The following lot situated in the village of Idamegama in the Dambawinipalata korale of the Udukinda division, in the Province of Uva, as described in the annexed certified tracing:—

Preliminary plan 53.

Lot.	Name of Land.	Extent.
		A. R. P.
17	Madampitahena	1 2 10



Scale of 8 Chains to an Inch.

Situation : Idamegama village in Dambawinipalata korale.

Preliminary plan 53.

Lot.	Name of Land.	Extent.
		A. R. P.
17	Madampitahena	1 2 10
Sheets M <sub>17-25</sub> <sup>12</sup> and M <sub>18-26</sub> <sup>12</sup>		

Surveyor-General's Office,  
Colombo, June 10, 1903.

P. D. WARREN,  
Assistant Surveyor-General.

and bounded on the north by Obadaellepatana belonging to Crown ; on the east, south, and west by Bogahagodakumbura belonging to Crown.

January 27, 1904.

Uva S.O. 337

J. G. FRASER,  
Special Officer.

Order under Section 4, Sub-section (1), of "The Waste Lands Ordinances of 1897, 1899, 1900, and 1903," admitting Land to be Private Property.

In the matter of the land commonly called or known as Medahenewattehena, situate in the village of Ketakele in the Dambawinpalata korale of the Udukinda division, in the Province of Uva, and of "The Waste Lands Ordinances of 1897, 1899, 1900, and 1903."

WHEREAS in pursuance of section 1 of the said Ordinances it was duly notified on the Eleventh day of September, One thousand Nine hundred and Three, that if no claim to the land commonly called or known as Medahenewattehena, situate in the village of Ketakele in the Dambawinpalata korale of the Udukinda division, in the Province of Uva, containing in extent 1 acre 1 rood and 25 perches, and shown as lot 14 in preliminary plan No. 56 and in the annexed certified tracing therefrom, was made to the Special Officer appointed under section 28 of the said Ordinances within the period of three months from the date specified in such notice, such land would be deemed the property of the Crown and dealt with on account of the Crown (*vide* notice No. 1,742) :

And whereas Dissanayaka Mudiyanseleage Hudu Banda of Wa-arawa made claim thereto, and I, John George Fraser, Special Officer appointed under section 28 of the said Ordinances, made due inquiry into such claim, I, with the consent of His Excellency the Governor, do hereby admit the claim of the said claimant to the said land, as more fully described herein below, under section 4, sub-section (1), of the said Ordinances.

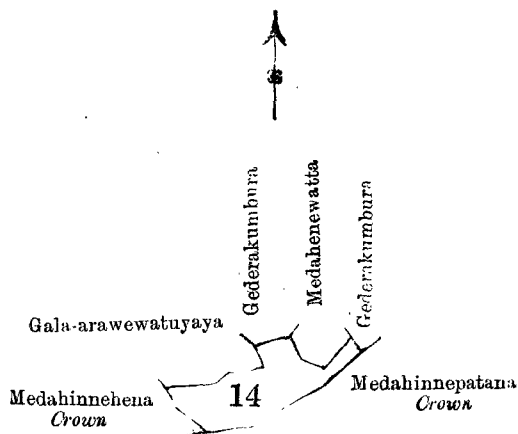
*Description of the Land referred to.*

The following lot situated in the village of Ketakele in the Dambawinpalata korale of the Udukinda division, in the Province of Uva, as described in the annexed certified tracing :—

Preliminary plan 56.

Lot.	Name of Land.	Extent.	
		A.	R. P.
14	Medahenewattehena	1	1 25

and bounded as follows : on the north by Gala-arawewatuyaya claimed by Ketakele Banda and others, Gedarakumbura claimed by Ratkarawe Kawrala and others, Medahenewatta claimed by Ketakele Banda ; on the east



Scale of 8 Chains to an Inch.

Situation : Ketakele village in Dambawinpalata korale.

Preliminary plan 56.

Lot.	Name of Land.	Extent.	
		A.	R. P.
14	Meddahenewattehena	1	1 25

Surveyor-General's Office,  
Colombo, July 4, 1903.

Sheet M 12  
17—25

P. D. WARREN,  
Assistant Surveyor-General.

by Gedarakumbura claimed by Ratkarawe Kawrala and others ; on the south by Medahinnepatana belonging to Crown ; on the west by Medahinnehena belonging to Crown.

March 28, 1904.

Uva S.O. 338

J. G. FRASER,  
Special Officer.

Order under Section 4, Sub-section (1), of "The Waste Lands Ordinances of 1897, 1899, 1900, and 1903," declaring the Land to be Crown Property.

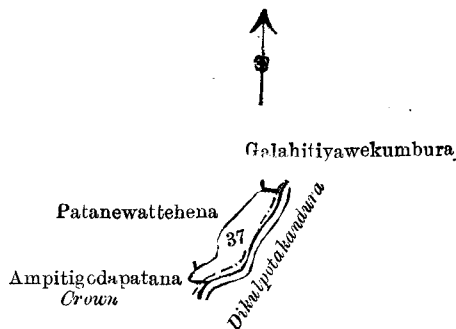
In the matter of the land commonly called or known as Dunugekele, situate in the village of Idamegama in the Dambawinipalata korale of the Udukinda division, in the Province of Uva, and of "The Waste Lands Ordinances of 1897, 1899, 1900, and 1903."

WHEREAS in pursuance of section 1 of the said Ordinances it was duly notified on the Twenty-first day of August, One thousand Nine hundred and Three, that if no claim to the land commonly called or known as Dunugekele, situate in the village of Idamegama in the Dambawinipalata korale of the Udukinda division, in the Province of Uva, containing in extent 2 roods, and shown as lot 37 in preliminary plan No. 53 and in the annexed certified tracing therefrom, was made to the Special Officer appointed under section 28 of the said Ordinances within the period of three months from the date specified in such notice, such land would be deemed the property of the Crown and dealt with on account of the Crown (*vide* notice No. 1,668):

And whereas (1) Pattiyakumbure Rajakaruna Mudiyansele Kiriwante of Idamegama and (2) Palugama Ekanayaka Mudiyansele Ukkumenika of Puhulpola made claim thereto; and whereas the said first claimant has withdrawn his claim to the said land; and whereas the said second claimant having been duly called upon by me by a notice in writing under section 4, sub-section (1), of the said Ordinances, duly served upon her to produce before me the evidence and documents upon which she might rely in proof of her claim, did not so appear or produce such evidence and documents, I, John George Fraser, Special Officer appointed under section 28 of the said Ordinances, under and by virtue of the powers vested in me in that behalf by section 4 of the said Ordinances, do hereby on this 26th day of March, 1904, order and declare, under section 4, sub-section (1), of the said Ordinances, that the said land, as more fully described herein below, is the property of the Crown.

*Description of the Land referred to.*

The land commonly called or known as Dunugekele, situated in the village of Idamegama in the Dambawinipalata korale of the Udukinda division, in the Province of Uva, containing in extent 2 roods, shown as lot 37 in preliminary plan No. 53 and in the annexed certified tracing therefrom, and bounded as follows: on the north by Galahitiyawekumbura belonging to Galahitiyawegedara Kiri



Scale of 8 Chains to an Inch.

Situation - Idamegama village in Dambawinipalata korale.

Preliminary plan 53.

Lot.	Name of Land.	Extent. A. R. P.
37	Dunugekele	0 2 0

Sheet M<sub>17</sub><sup>12</sup>-25

Surveyor-General's Office,  
Colombo, March 14, 1904.

P. D. WARREN,  
Assistant Surveyor-General.

on the east by the Dikulpotakandura; on the south by the Ampitigodapatana belonging to the Crown; and on the west by Ampitigodapatana belonging to the Crown and Patanewattehena claimed by Pattiyakumbura Rajakaruna Mudiyansele Kiriwante and others.

J. G. FRASER,  
Special Officer.

March 26, 1904.  
Uva S.O. 339

Order under Section 4, Sub-section (1), of "The Waste Lands Ordinances of 1897, 1899, 1900, and 1903,"  
admitting Land to be Private Property.

In the matter of the land commonly called or known as Galpottehena *alias* Wewettenepatana, situate in the village of Ketakele in the Dambawinipalata korale of the Udukinda division, in the Province of Uva, and of "The Waste Lands Ordinances of 1897, 1899, 1900, and 1903."

WHEREAS in pursuance of section 1 of the said Ordinances it was duly notified on the 11th day of September, One thousand Nine hundred and Three, that if no claim to the land commonly called or known as Galpottehena *alias* Wewettenepatana, situate in the village of Ketakele in the Dambawinipalata korale of the Udukinda division, in the Province of Uva, containing in extent 3 acres and 1 rood, and shown as lot 19 in preliminary plan No. 56 and in the annexed certified tracing therefrom, was made to the Special Officer appointed under section 28 of the said Ordinances within the period of three months from the date specified in such notice, such land would be deemed the property of the Crown and dealt with on account of the Crown (*vide* notice No. 1,742):

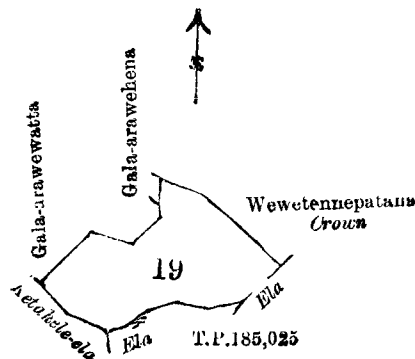
And whereas Rajapaksa Dissanayaka Mudiyanseleage Punchi Banda of Ketakele made claim thereto, and I, John George Fraser, Special Officer appointed under section 28 of the said Ordinances, made due inquiry into such claim, I, with the consent of His Excellency the Governor, do hereby admit the claim of the said claimant to the said land, as more fully described herein below, under section 4, sub-section (1), of the said Ordinances.

*Description of the Land referred to.*

The following lot situated in the village of Ketakele in the Dambawinipalata korale of the Udukinda division, in the Province of Uva, as described in the annexed certified tracing:—

Preliminary plan 56.

Lot.	Name of Land.	Extent. A. R. P.
19	Galpottehena <i>alias</i> Wewettenepatana	3 1 0



Scale of 8 Chains to an Inch.

Situation : Ketakele village in Dambawinipalata korale.

Preliminary plan 56.

Lot.	Name of Land.	Extent. A. R. P.
19	Galpottehena <i>alias</i> Wewettenepatana	3 1 0

Surveyor-General's Office,  
Colombo, July 4, 1903.

Sheet M. 12  
17—25

P. D. WARREN,  
Assistant Surveyor-General.

and bounded as follows : on the north by Gala-arawewatta claimed by Ketakele Banda and others, Gala-arawehena claimed by Ketakele Banda ; on the east by Wewettenepatana belonging to Crown ; on the south by a water-course, Atuwelpolawatta (T.P. 185,025) ; on the west by the Ketakele-ela.

March 28, 1904.

Uva S.O. 340

J. G. FRASER,  
Special Officer.

Order under Section 2 of "The Waste Lands Ordinances of 1897, 1899, 1900, and 1903," declaring land to be Crown Property.

In the matter of the land commonly called or known as Dekilaulpotekanda, situate in the village of Gotuwela in the Kumbalwela korale of the Yatikinda division, in the Province of Uva, and of "The Waste Lands Ordinances of 1897, 1899, 1900, and 1903."

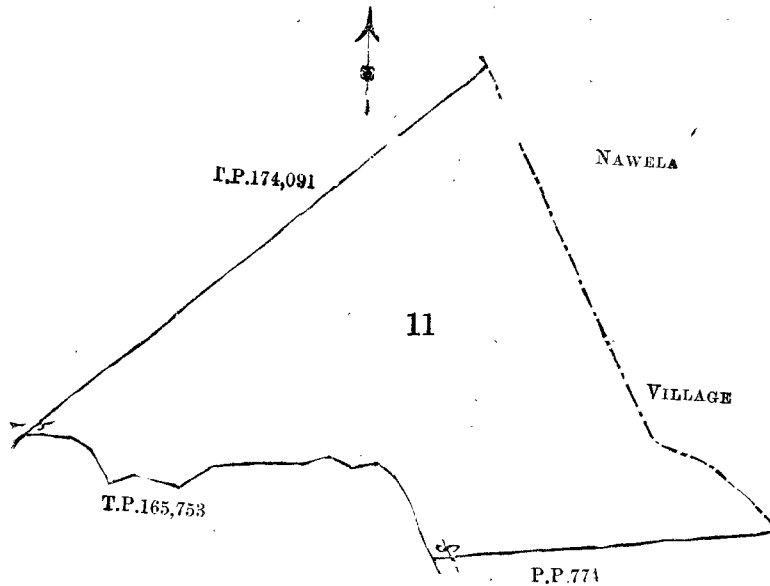
THE notice required by section 1 of "The Waste Lands Ordinances of 1897, 1899, 1900, and 1903," having been duly published in manner prescribed by that section in respect of the above-named land (*vide* notice No. 1,534), and no claim having been made to the said land or to any interest therein within the period of three months from the date specified in the said notice, I, John George Fraser, Special Officer appointed under section 28 of the said Ordinances, under and by virtue of the powers vested in me in that behalf by section 2 of the said Ordinances, do hereby on this 30th day of March, 1904, order and declare that the said land, as more fully described herein below, situate in the village of Gotuwela in the Kumbalwela korale of the Yatikinda division, in the Province of Uva, and shown as lot 11 in preliminary plan No. 2 and in the annexed certified tracing therefrom, and containing in extent 28 acres and 34 perches, is the property of the Crown.

*Description of the Land referred to.*

The following lot situated in the village of Gotuwela in the Kumbalwela korale of the Yatikinda division, in the Province of Uva, as described in the annexed certified tracing:—

Preliminary plan 2.

Lot.	Name of Land.	Extent.	
		A.	R. P.
11	Dekilaulpotekanda	28	0 34



Scale of 8 Chains to an Inch.

Situation: Gotuwela village in Kumbalwela korale.

Preliminary plan 2.

Lot.	Name of Land.	Extent.	
		A.	R. P.
11	Dekilaulpotekanda	28	0 34

NOTE.—T.P. 174,091, Galatitiyawepatana.  
T.P. 165,753, Palugangodapatana.

Surveyor-General's Office,  
Colombo, February 17, 1903.

P. D. WARREN,  
Assistant Surveyor-General.

and bounded as follows: on the north by T.P. 174,091, the village limit of Nawela; on the east by the village limit of Nawela; on the south by P.P. 774, T.P. 165,753; on the west by T.P. 174,091.

The 30th day of March, 1904.

Uva S.O. 341

J. G. FRASER,  
Special Officer.



Order under Section 4, Sub-section (1), of "The Waste Lands Ordinances of 1897, 1899, 1900, and 1903,"  
admitting Land to be Private Property.

In the matter of the land commonly called or known as Welitennewattehena, situate in the village of Kinigama in the Mahapalata korale of the Udukinda division, in the Province of Uva, and of "The Waste Lands Ordinances of 1897, 1899, 1900, and 1903."

WHEREAS in pursuance of section 1 of the said Ordinances it was duly notified on the Sixteenth day of October, One thousand Nine hundred and Three, that if no claim to the land commonly called or known as Welitennewattehena, situate in the village of Kinigama in the Mahapalata korale of the Udukinda division, in the Province of Uva, containing in extent 2 acres 2 roods and 32 perches, and shown as lot 54 in preliminary plan No. 19 and in the annexed certified tracing therefrom, was made to the Special Officer appointed under section 28 of the said Ordinances within the period of three months from the date specified in such notice, such land would be deemed the property of the Crown and dealt with on account of the Crown (*vide* notice No. 1,774).

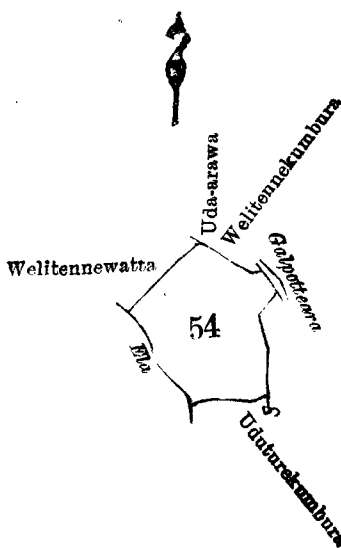
And whereas Welitennegedara Kiriya of Egodagama made claim thereto, and I, John George Fraser, Special Officer appointed under section 28 of the said Ordinances, made due inquiry into such claim, I do hereby admit the claim of the said claimant to the said land, as more fully described herein below, under section 4, sub-section (1), of the said Ordinances.

*Description of the Land referred to.*

The following lot situated in the village of Kinigama in the Mahapalata korale of the Udukinda division, in the Province of Uva, as described in the annexed certified tracing:—

Preliminary plan 19.

Lot.	Name of Land.	Extent. A. R. P.
54	Welitennewattehena	2 2 32



Scale of 8 Chains to an Inch.

Situation : Kinigama village in Mahapalata korale.

Preliminary plan 19.

Lot.	Name of Land.	Extent. A. R. P.
54	Welitennewattehena	2 2 32

Sheet M <sup>12</sup>  
53, 54, 61, 62

Surveyor-General's Office,  
Colombo, September 23, 1903.

P. D. WARREN,  
Assistant Surveyor-General.

and bounded as follows : on the north by Welitennewatta claimed by Welitennegedara Kiriya, Uda-arawa, Welitennekumbura claimed by Rupihingedara Ratta; on the east by the Galpotte-ara; on the south by Udaturekumbura claimed by Rupihingedara Ratta; on the west by an ela.

March 14, 1904.

Uva S.O. 342

J. G. FRASER,  
Special Officer.

Order under Section 4, Sub-section (1), of "The Waste Lands Ordinances of 1897, 1899, 1900, and 1903,"  
admitting Land to be Private Property.

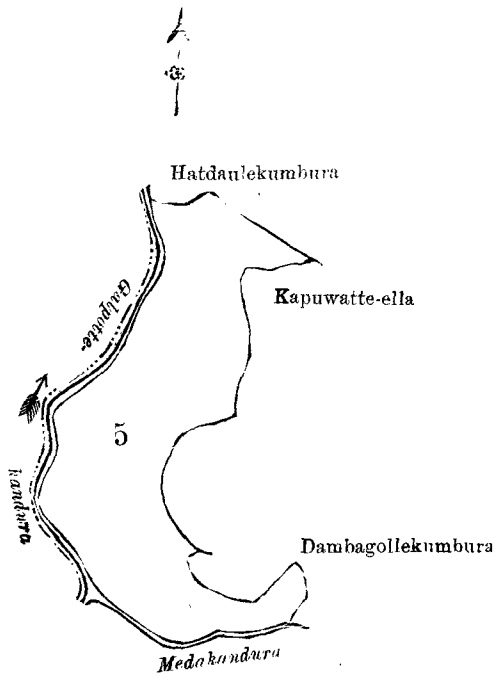
In the matter of the land commonly called or known as Dambegollehena, situate in the village of Dambawinna in the Dambawinipalata korale of the Udukinda division, in the Province of Uva, and of "The Waste Lands Ordinances of 1897, 1899, 1900, and 1903."

WHEREAS in pursuance of section 1 of the said Ordinances it was duly notified on the Eighteenth day of September, One thousand Nine hundred and Three, that if no claim to the land commonly called or known as Dambegollehena, situate in the village of Dambawinna in the Dambawinipalata korale of the Udukinda division, in the Province of Uva, containing in extent 9 acres 3 roods and 20 perches, and shown as lot 5 in preliminary plan No. 59 and in the annexed certified tracing therefrom, was made to the Special Officer appointed under section 28 of the said Ordinances within the period of three months from the date specified in such notice, such land would be deemed the property of the Crown and dealt with on account of the Crown (*vide* notice No. 1,760) :

And whereas Henry E. Dambawinna of Welimadamade claim thereto, and I, John George Fraser, Special Officer appointed under section 28 of the said Ordinances, made due inquiry into such claim, I, with the consent of His Excellency the Governor, do hereby admit the claim of the said claimant to the said land, as more fully described herein below, under section 4, sub-section (1), of the said Ordinances.

*Description of the Land referred to.*

The land commonly called or known as Dambegollehena, situate in the village of Dambawinna in the Dambawinipalata korale of the Udukinda division, in the Province of Uva, containing in extent 9 acres 3 roods and 20 perches, shown as lot 5 in preliminary plan No. 59 and in the annexed certified



Scale of 8 Chains to an Inch.

Situation : Dambawinna village in Dambawinipalata korale.

Lot.	Name of Land.	Extent. A. R. P.
5	Dambegollehena	9 3 20

Surveyor-General's Office,  
Colombo, July 4, 1903.

Preliminary plan 59.

Sheet M<sub>24</sub>-11-32

P. D. WARREN,  
Assistant Surveyor-General.

tracing therefrom, and bounded as follows: on the north by Hatdaulekumbura claimed by H. E. Dambawinna, late Ratemahatmaya; on the east by Kapuwatte-ella claimed by ditto and others, Dambagollekumbura claimed by H. E. Dambawinna; on the south by the Medakandura; on the west by the Galpottekandura.

March 25, 1904.

Uva S.O. 343

J. G. FRASER,  
Special Officer.

**Order under Section 4, Sub-section (1), of "The Waste Lands Ordinances of 1897, 1899, 1900, and 1903," admitting Land to be Private Property.**

In the matter of the land commonly called or known as Arawewattehena, &c., situate in the village of Ketakele in the Dambawinipalata korale of the Udukinda division, in the Province of Uva, and of "The Waste Lands Ordinances of 1897, 1899, 1900, and 1903."

**W**HEREAS in pursuance of section 1 of the said Ordinances it was duly notified on the Eleventh day of September, One thousand Nine hundred and Three, that if no claim to the land commonly called or known as Arawewattehena, &c., situate in the village of Ketakele in the Dambawinipalata korale of the Udukinda division, in the Province of Uva, containing in extent 19 acres and 3 roods, and shown as lot 9 in preliminary plan No. 56 and in the annexed certified tracing therefrom, was made to the Special Officer appointed under section 28 of the said Ordinances within the period of three months from the date specified in such notice, such land would be deemed the property of the Crown and dealt with on account of the Crown (*vide* notice No. 1,742) :

And whereas (1) Rajapaksa Dissanayaka Mudiyanselege Punchi Banda, (2) Dissanayaka Wahaia Mudiyanselege Medduma Kumarahami, (3) Batagollearawe Rammenika, all of Ketakele, and (4) Dissanayaka Mudiyanselege Hudu Banda of Wa-arawe made claim thereto ; and I, John George Fraser, Special Officer appointed under section 28 of the said Ordinances, made due inquiry into such claim, I, with the consent of His Excellency the Governor, do hereby admit the claim of the said claimants to the said land, as more fully described herein below, under section 4, sub-section (1), of the said Ordinances.

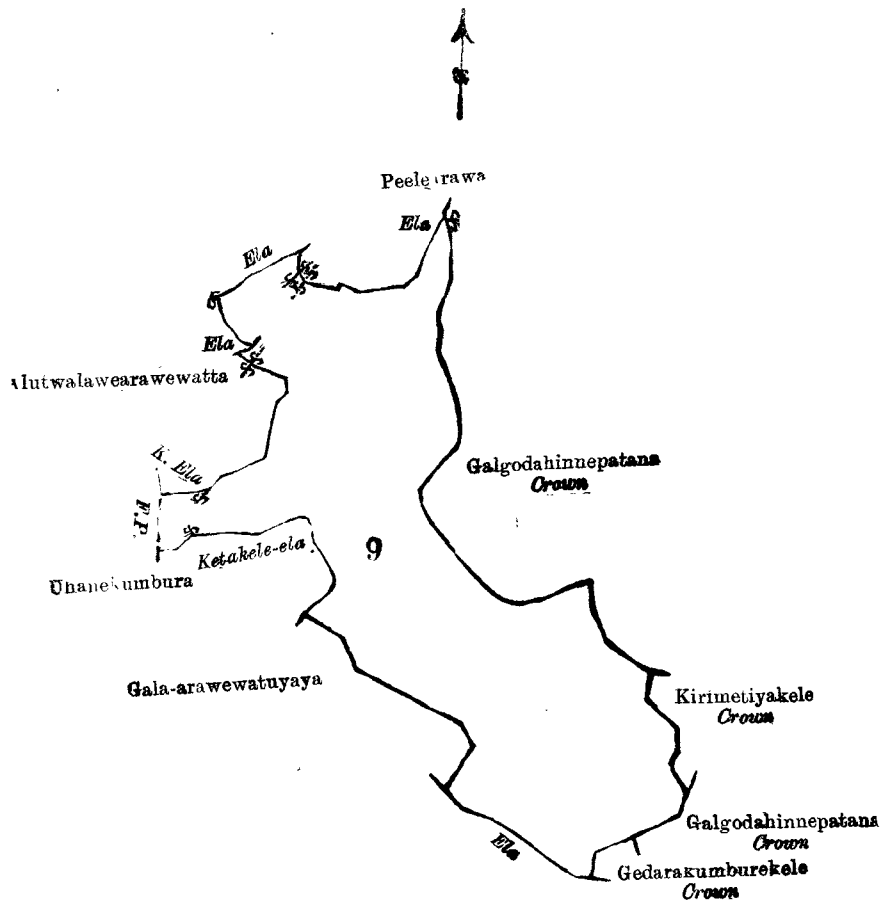
*Description of the Land referred to.*

The following lot situated in the village of Ketakele in the Dambawinipalata korale of the Udukinda division, in the Province of Uva, as described in the annexed certified tracing :—

Preliminary plan 56.

Lot.	Name of Land.	Extent. A. R. P.
9	Arawewattehena, &c. ...	19 3 0

and bounded as follows : on the north by a water-course, Pillearawa claimed by Ketakele Banda, a water-course ; on the east by Galgodahinnepatana belonging to Crown, Kirimetiyekele belonging to Crown ; on the



Scale of 8 Chains to an Inch.

Situation : Ketakele village in Dambawinipalata korale.  
Preliminary plan 56.

Lot.	Name of Land.	Extent. A. R. P.
9 ...	Arawawattehena, &c. ...	19 3 0
Surveyor-General's Office, Colombo, July 4, 1903.		P. D. WARREN, Assistant Surveyor-General.
Sheet M <sub>17</sub> — <sup>12</sup> —25		

south by Galgodahinnepatana belonging to Crown, Gederakumburekele belonging to Crown, a water-course ; on the west by Gala-arawewattuyaya claimed by Ketakele Banda and others, the Ketakele-ela, Uhanekumbura claimed by Ketakele Banda and others, a footpath, the Ketakele-ela, Alutwalawwearawewatta claimed by Ketakele Banda, a water-course, Gannilekumbura claimed by Ketakele Banda and others.

March 28, 1904.  
Uva S.O. 344

J. G. FRASER,  
Special Officer.

Order under Section 4, Sub-section (1), of "The Waste Lands Ordinances of 1897, 1899, 1900, and 1903,"  
admitting Land to be Private Property.

In the matter of the land commonly called or known as Gorandiyawakahena, situate in the village of Welikemulla in the Rilpola korale of the Yatikinda division, in the Province of Uva, and of "The Waste Lands Ordinances of 1897, 1899, 1900, and 1903."

**W**HEREAS in pursuance of section 1 of the said Ordinances it was duly notified on the Twelfth day of June, One thousand Nine hundred and Three, that if no claim to the land commonly called or known as Gorandiyawakahena, situate in the village of Welikemulla in the Rilpola korale of the Yatikinda division, in the Province of Uva, containing in extent 4 acres 1 rood and 32 perches, and shown as lot S2 in preliminary plan No. 3 and in the annexed certified tracing therefrom, was made to the Special Officer appointed under section 28 of the said Ordinances within the period of three months from the date specified in such notice, such land would be deemed the property of the Crown and dealt with on account of the Crown (*vide* notice No. 1,544) :

And whereas (1) Attanayaka Mudiyansele Ganetirala, (2) Disanayaka Mudiyansele Kuma (3) Dahanekaralage Kirimenika, (4) Ratnayaka Mudiyansele Mutumenika, (5) Attanayaka Mudiyansele Punchirala, all of Polgaswatta, (6) Wellekumburegedara Huduhami, and (7) Wellekumburegedara Mutumenika, both of Welikemulla, made claim thereto, and I, John George Fraser, Special Officer appointed under section 28 of the said Ordinances, made due inquiry into such claim, I, with the consent of His Excellency the Governor, do hereby admit the claim of the said claimants to the said land, as more fully described herein below, under section 4, sub-section (1), of the said Ordinances.

*Description of the Land referred to.*

The following lot situated in the village of Welikemulla in Rilpola korale of the Yatikinda division, in the Province of Uva, as described in the annexed certified tracing :—

Preliminary plan 3.

Lot.	Name of Land.	Extent. A. R. P.
S 2 ...	Gorandiyawakahena ...	4 1 32



Scale of 8 Chains to an Inch

Situation : Welikemulla village in Rilpola korale.  
Preliminary plan 3.

Lot.	Name of Land.	Extent.	
		A	R. P.
S 2	Gorandiyawakahena	4	1 32

Surveyor-General's Office,  
Colombo, February 13, 1902.

P. D. WARREN,  
Assistant Surveyor-General.

on sheet M<sup>7</sup><sub>54, 55, 62, 63</sub> and bounded as follows : on the north and east by Hapugahatennepatana belonging to Crown ; on the south by the minor road to Wewelhinna estate, Gorandiyawakumbura claimed by Polgahagedara Punchirala and others ; on the west by the Gorandiyawakandura.

March 24, 1904.  
Uva S.O. 345

J. G. FRASER,  
Special Officer.

Order under Section 4, Sub-section (1), of "The Waste Lands Ordinances of 1897, 1899, 1900, and 1903," admitting Land to be Private Property.

In the matter of the lands commonly called or known as Ruppehena and Imbulgahawagurehena, situate in the village of Diwitotawela in the Dambawinipalata korale of the Udukinda division, in the Province of Uva, and of "The Waste Lands Ordinances of 1897, 1899, 1900, and 1903."

WHEREAS in pursuance of section 1 of the said Ordinances it was duly notified on the Eleventh day of September, One thousand Nine hundred and Three, that if no claim to the lands commonly called or known as Ruppehena and Imbulgahawagurehena, situate in the village of Diwitotawela in the Dambawinipalata korale of the Udukinda division, in the Province of Uva, containing in extent 42 acres and 2 roods, and shown as lot 2 in preliminary plan No. 55 and in the annexed certified tracing therefrom, was made to the Special Officer appointed under section 28 of the said Ordinances within the period of three months from the date specified in such notice, such lands would be deemed the property of the Crown and dealt with on account of the Crown (*vide* notice No. 1,752):

And whereas (1) Demoderagedara Ratnayaka Mudiyansele Kirala, (2) Demoderagedara Ratnayaka Mudiyansele Vidane, (3) Demoderagedara Ratnayaka Mudiyansele Kiriwante, and (4) Loku Banda Diwitotawela Korala, all of Diwitotawela, made claim thereto, and I, John George Fraser, Special Officer appointed under section 28 of the said Ordinances, made due inquiry into such claim, I, with the consent of His Excellency the Governor, do hereby admit the claim of the said claimants to the said lands, as more fully described herein below, under section 4, sub-section (1), of the said Ordinances.

*Description of the Lands referred to.*

The following lot situated in the village of Diwitotawela of the Dambawinipalata korale of the Udukinda division, in the Province of Uva, as described in the annexed certified tracing :—

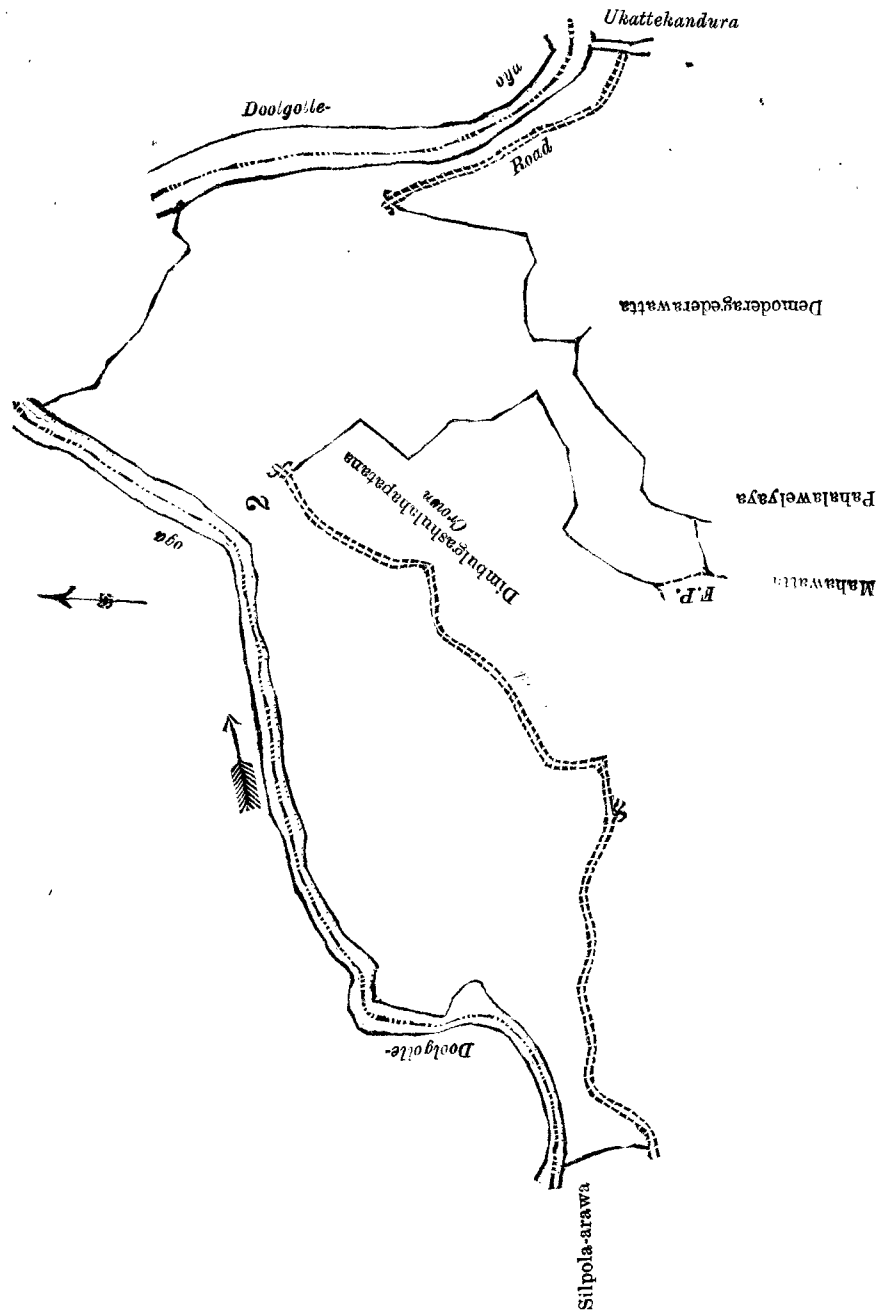
Lot.	Name of Land.	Extent.	
		A	R. P.
2	Ruppehena and Imbulgahawagurehena	42	2 0

and bounded as follows : on the north by the Doolgolle-oya, Labutotakumbura claimed by Diwitotawela Loku Bandara, late Korala, and others ; on the east by the Doolgolle-oya ; on the south by the Ukattekandura, the high road from Nuwara Eliya to Badulla, Demoderagedarawatta claimed by Demoderagedara Vidane and others, Pahalawelyaya claimed by Diwitotawela Loku Bandara, late Korala, and others, Mahawatta claimed by Diwitotawela Punchi Banda Lekama and others, a footpath, Dimbulgashulahepatana belonging to Crown, the high road from Nuwara Eliya to Badulla ; on the west by Silpola-arawa claimed by Silpola-arawepele Bilinduwa Hulawaliya.

March 23, 1904.

J. G. FRASER,  
Special Officer.

[For Tracing see page 522.]



Scale of 8 Chains to an Inch.

Situation : Diwitotawela village in Dambawinipalata korale.

Lot.	Name of Land.	Extent. A. R. P.
2 ...	Ruppehena and Imbulgahawagure ...	... 42 2 0

Surveyor-General's Office,  
Colombo, June 29, 1903.

Sheet M<sub>17-25</sub> and M<sub>24-32</sub>

P. D. WARREN,  
Assistant Surveyor-General

Uva S.O. 346

Order under Section 4, Sub-section (1), of "The Waste Lands Ordinances of 1897, 1899, 1900, and 1903," admitting Land to be Private Property.

In the matter of the land commonly called or known as Kirittenhena, situate in the village of Koskanuwa in the Dambawinipalata korale of the Udukinda division, in the Province of Uva, and of "The Waste Lands Ordinances of 1897, 1899, 1900, and 1903."

WHEREAS in pursuance of section 1 of the said Ordinances it was duly notified on the Fourteenth day of August, One thousand Nine hundred and Three, that if no claim to the land commonly called or known as Kirittenhena, situate in the village of Koskanuwa in the Dambawinipalata korale of the Udukinda division, in the Province of Uva, containing in extent 13 acres and 25 perches, and shown as lot 33 in preliminary plan No. 54 and in the annexed certified tracing therefrom, was made to the Special Officer appointed under section 28 of the said Ordinances within the period of three months from the date specified in such notice, such land would be deemed the property of the Crown and dealt with on account of the Crown (*vide* notice No. 1,655) :

And whereas (1) Ratnayaka Mudiyansele Ukku Banda Gamarala, (2) Ratnayaka Mudiyansele Vidane, (3) Agatakumbure Ratnayaka Mudiyansele Ukku Banda, (4) Agatakumbure Ratnayaka Mudiyansele Punchirala, (5) Agatakumbure Ratnayaka Mudiyansele Huduhami, (6) Agatakumbure Ratnayaka Mudiyansele Hinappuhami, (7) Galegedara Ratnayaka Mudiyansele Hinappuhami, (8) Agatakumbure Ratnayaka Mudiyansele Loku Appuhami, (9) Ratnayaka Mudiyansele Punchirala, (10) Ratnayaka Mudiyansele Appuhami, (11) Medagedara Kudahenaya, (12) Mulata-arawegedara Asura, (13) Mulata-arawegedara Huduhenaya, (14) Mulata-arawegedara Ratnahenaya, (15) Mulata-arawegedara Naidahenaya, (16) Tennakoon Mudiyansele Badderala, (17) Medagedara Avisiri, (18) Medagedara Radage Singa, (19) Uda-alugollegedara Kirimutu, (20) Galegedara Ratnayaka Mudiyansele Mutumenika, (21) Mulata-arawegedara Nilahenaya, all of Koskanuwa, made claim thereto; and I, John George Fraser, Special Officer appointed under section 28 of the said Ordinances, made due inquiry into such claim; and whereas the said 11th, 12th, 13th, 14th, 15th, 16th, 17th, 18th, 19th, 20th, and 21st claimants have withdrawn their claims to the said land, I, with the consent of His Excellency the Governor, do hereby admit the claim of the said 1st 2nd, 3rd, 4th, 5th, 6th, 7th, 8th, 9th, and 10th claimants to the said land, as more fully described herein below, under section 4 (1) of the said Ordinances.

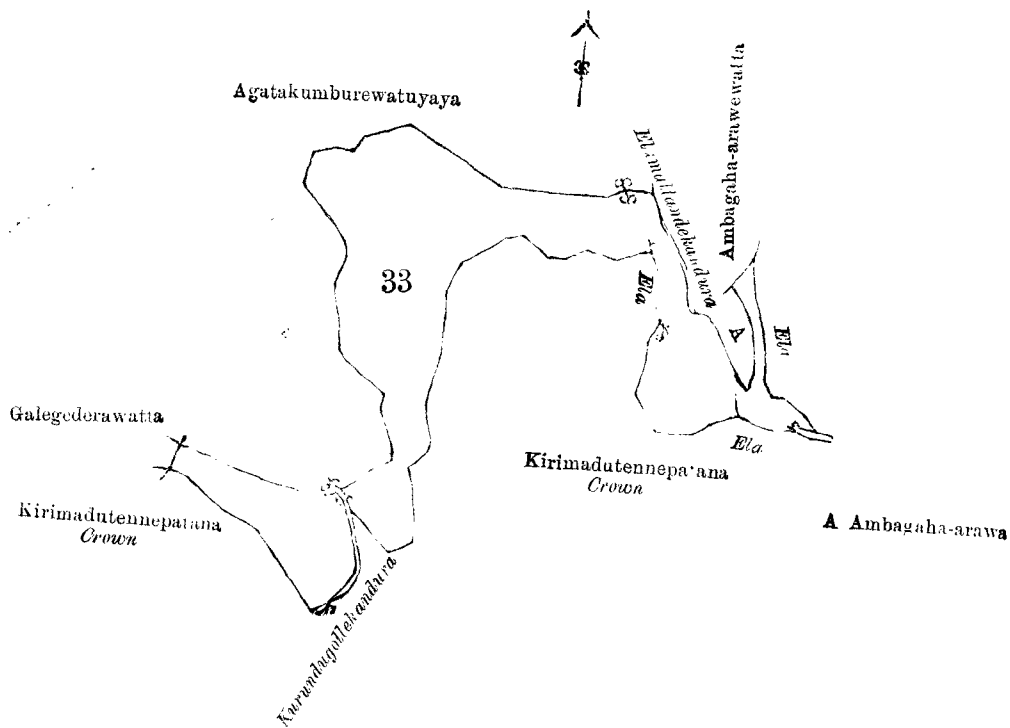
*Description of the Land referred to.*

The following lot situated in the village of Koskanuwa in the Dambawinipalata korale of the Udukinda division, in the Province of Uva, as described in the annexed certified tracing:—

Preliminary plan 54.

Lot.	Name of Land.	Extent.	
		A.	R. P.
33	Kiritennehena	13	0 25

and bounded as follows: on the north by Agatakumburewattuyaya claimed by Agatakumburegedara Ukkuhami and others, the Ellamallandekandura, Ambagaha-arawa belonging to Ambagaha-arawegedara Ukku Banda,



Scale of 8 Chains to an Inch.

Situation: Koskanuwana village in Dambawinipalata korale.

Lot.	Name of Land.	Extent.	
		A.	R. P.
33	Kiritennehena	13	0 25

Surveyor-General's Office,  
Colombo, June 15, 1903.

Sheet M 12  
18—26

P. D. WARREN,  
Assistant Surveyor-General.

Ambagaha-arawewatta claimed by ditto; on the east by an ela; on the south by an ela, Kirimadutennepatana belonging to Crown, an ela, Kirimadutennepatana belonging to Crown, the Karandagollekandura, Kirimadutennepatana belonging to Crown; on the west by Galegedarawatta claimed by Galegedara Appuhami and others, Agatakumburewattuyaya claimed by Agatakumburegedara Ukkuhami and others.

March 23, 1904.  
Uva S.O. 347

J. G. FRASER,  
Special Officer.

Order under Section 4, Sub-section (1), of "The Waste Lands Ordinances of 1897, 1899, 1900, and 1903." admitting Land to be Private Property.

In the matter of the land commonly called or known as Udaliyaddehena, Ambagaha-arawehenyaya, situate in the village of Koskanuwa in the Dambawinipalata korale of the Udukinda division, in the Province of Uva, and of "The Waste Lands Ordinances of 1897, 1899, 1900, and 1903."

WHEREAS in pursuance of section 1 of the said Ordinances it was duly notified on the Fourteenth day of August, One thousand Nine hundred and Three, that if no claim to the land commonly called or known as Udaliyaddehena, Ambagaha-arawehenyaya, situate in the village of Koskanuwa in the Dambawinipalata korale of the Udukinda division, in the Province of Uva, containing in extent 5 acres and 1 rood, and shown as lot 27 in preliminary plan No. 54 and in the annexed certified tracing therefrom, was made to the Special Officer appointed under section 28 of the said Ordinances within the period of three months from the date specified in such notice, such land would be deemed the property of the Crown and dealt with on account of the Crown (*vide* notice No. 1,655):

And whereas (1) Medagedara Avisiri, (2) Medagedara Kuda Henaya, (3) Medagedara Singa, (4) Mulata-arawegedara Asura, (5) Mulata-arawegedara Hudu Henaya, (6) Uda-allugollegedara Kiri Mutu, (7) Mulatearawegedara Ratna Henaya, (8) Mulatearawegedara Nila Henaya, (9) Mulatearawegedara Naida Henaya, all of Koskanuwa, made claim thereto; and I, John George Fraser, Special Officer appointed under section 28 of the said Ordinances, made due inquiry into such claim, I, with the consent of His Excellency the Governor, do hereby admit the claim of the said claimants to the said land, as more fully described herein below, under section 4, sub-section (1) of the said Ordinances.

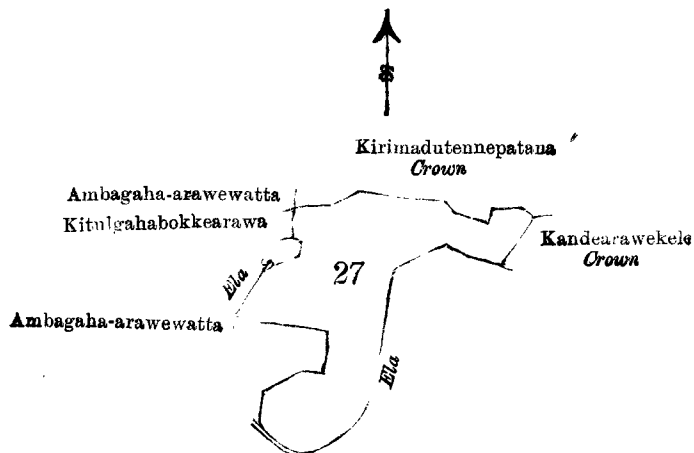
*Description of the Land referred to.*

The following lots situated in the village of Koskanuwa in the Dambawinipalata korale of the Udukinda division, in the Province of Uva, as described in the annexed certified tracing:—

Preliminary plan 54.

Lot.	Name of Land.	Extent. A. R. P.
27	Udaliyaddehena, Ambagaha-arawehenyaya	5 1 0

and bounded as follows: on the north by Kirimadutennepatana belonging to Crown; on the east by Kandearawekele belonging to Crown, an ela; on the south by an ela; on the west by Ambagaha-arawewatta



Scale of 8 Chains to an Inch.

Situation: Koskanuwa village in Dambawinipalata korale.

Preliminary plan 54.

Lot.	Name of Land.	Extent. A. R. P.
27	Udaliyaddahena, Ambagaha-arawehena, &c.	5 1 0

Sheet M<sub>18-16</sub><sup>12</sup>

Surveyor-General's Office,  
Colombo, June 15, 1903.

P. D. WARREN,  
Assistant Surveyor-General.

claimed by Ambagaha-arawewattegedara Ukku Banda, an ela, Kitulgahabokkearawa belonging to A. Ukku Banda, Ambagaha-arawewatta claimed by ditto and others.

March 23, 1904.

Uva S.O. 348

J. G. FRASER,  
Special Officer.



Order under Section 4, Sub-section (1), of "The Waste Lands Ordinances of 1897, 1899, 1900, and 1903," admitting Land to be Private Property.

In the matter of the land commonly called or known as Nittamaluwe-ellepatana *alias* Ellapitawattehena, &c., situate in the village of Kotaweraudagama in the Dehiwinipalata korale of the Udukinda division, in the Province of Uva, and of "The Waste Lands Ordinances of 1897, 1899, 1900, and 1903."

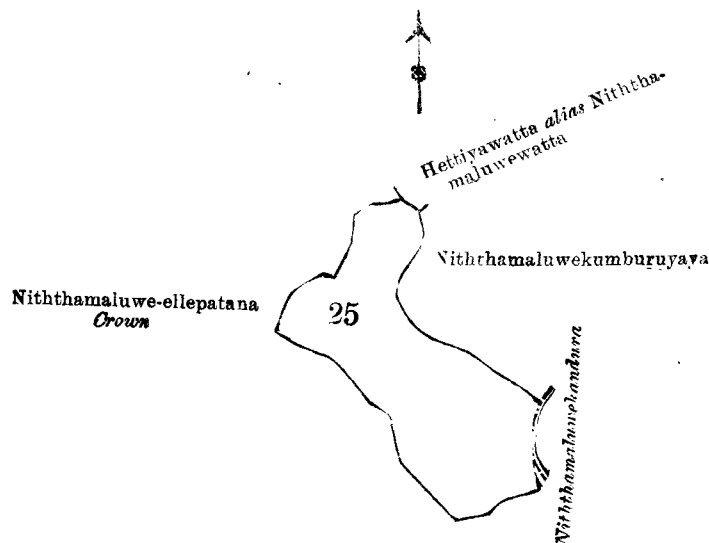
WHEREAS in pursuance of section 1 of the said Ordinances it was duly notified on the Fourth day of September, One thousand Nine hundred and Three, that if no claim to the land commonly called or known as Nittamaluwe-ellepatana *alias* Ellapitawattehena, &c., situate in the village of Kotaweraudagama in the Dehiwinipalata korale of the Udukinda division, in the Province of Uva, containing in extent 6 acres and 35 perches, and shown as lot 25 in preliminary plan No. 48 and in the annexed certified tracing therefrom, was made to the Special Officer appointed under section 28 of the said Ordinances within the period of three months from the date specified in such notice, such land would be deemed the property of the Crown and dealt with on account of the Crown (*vide* notice No. 1,726):

And whereas (1) Agatagedara Marasinha Mudiyansele Appu of Kotaweraudagama, (2) Weerattige Appubami of Kotaweraudagama, (3) Kurukulasuriya Marengerallage Juse Fernando of St. Leonard's estate, Nuwara Eliya, (4) Malimige Ugo Fernando of St. Leonard's estate, Nuwara Eliya, (5) Kurukulasuriya Marengerallage Aron Fernando of St. Leonard's estate, Nuwara Eliya, (6) Nantillaka Panikkiyalage Punchi Hatta of Kotaweraudagama, (7) Nantillaka Panikkiyalage Tumbi of Kotaweraudagama, and (8) Gunananda Unnanse made claim thereto; and whereas the said 3rd, 4th and 5th claimants having been duly called upon by a notice in writing under section 4 (1) of the said Ordinances, duly served upon them to produce before me the evidence and documents upon which they might rely in proof of their claim, did not appear or produce such evidence and documents, and I, John George Fraser, Special Officer appointed under section 28 of the said Ordinances made due inquiry into the claim of the 1st, 2nd, 6th, 7th, and 8th claimants, I do hereby admit the claim of the said 1st, 2nd, 6th, 7th, and 8th claimants to the said land, as more fully described herein below, under section 4 (1) of the said Ordinances.

*Description of the Land referred to.*

The following lot situated in the village of Kotaweraudagama in Dehiwinipalata korale of the Udukinda division, in the Province of Uva, as described in the annexed certified tracing:—

Lot.	Preliminary plan 48. Name of Land.	Extent. A. R. P.



Scale of 8 Chains to an Inch.

Situation: Kotaweraudagama village in Dehiwinipalata korale.

Lot.	Name of Land.	Extent. A. R. P.

Surveyor-General's Office,  
Colombo, July 3, 1903.

Sheet M<sup>12</sup><sub>1-9</sub>

P. D. WARREN,  
Assistant Surveyor-General.

and bounded as follows: on the north by Hettiyawatta *alias* Nittamaluwewatta claimed by K. M. J. Fernando and others; on the east by Nittamaluwekumburuyaya claimed by Agatagedara Appu and others, the Nittamaluwekandura; on the south and west by Nittamaluwe-ellepatana belonging to Crown.

March 21, 1904.  
Uva S.O. 349

J. G. FRASER,  
Special Officer.

**Order under Section 4, Sub-section (1), of "The Waste Lands Ordinances of 1897, 1899, 1900, and 1903," declaring the Land to be Crown Property.**

In the matter of the land commonly called or known as Hompolagodahena, situate in the village of Kotaweraudagama in the Dehiwinipalata korale of the Udukinda division, in the Province of Uva, and of "The Waste Lands Ordinances of 1897, 1899, 1900, and 1903."

**W**HEREAS in pursuance of section 1 of the said Ordinances it was duly notified on the Fourth day of September, One thousand Nine hundred and Three, that if no claim to the land commonly called or known as Hompolagodahena, situate in the village of Kotaweraudagama in the Dehiwinipalata korale of the Udukinda division, in the Province of Uva, containing in extent 1 acre, and shown as lot 10 in preliminary plan No. 48 and in the annexed certified tracing therefrom, was made to the Special Officer appointed under section 28 of the said Ordinances within the period of three months from the date specified in such notice, such land would be deemed the property of the Crown and dealt with on account of the Crown (*vide* notice No. 1,726):

And whereas Talawatte Alutgedara Marasinha Mudiyansele Kiriwante of Kotaweraudagama made claim thereto; and whereas the said claimant has withdrawn his claim to the said land, I, John George Fraser, Special Officer appointed under section 28 of the said Ordinances, under and by virtue of the powers vested in me in that behalf by section 4 of the said Ordinances, do hereby on this 21st day of March, 1904, order and declare, under section 4, sub-section (1), of the said Ordinances, that the said land, as more fully described herein below, is the property of the Crown.

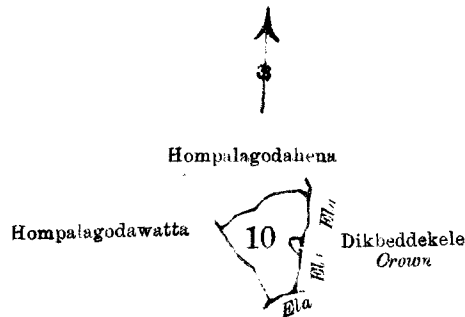
*Description of the Land referred to.*

The following lot situated in the village of Kotaweraudagama in Dehiwinipalata korale of the Udukinda division, in the Province of Uva, as described in the annexed certified tracing:—

Preliminary plan 48.

Lot.	Name of Land.	Extent. A. R. P.
10	Hompolagodahena	1 0 0

and bounded as follows: on the north by Hompolagodahena claimed by Galgewattegedera Banda and others;



Scale of 8 Chains to an Inch.

Situation: Kotaweraudagama village in Dehiwinipalata korale.

Preliminary plan 48.

Lot.	Name of Land.	Extent. A. R. P.
10	Hompolagodahena	1 0 0

Sheet M  $\frac{12}{1-9}$

Surveyor-General's Office,  
Colombo, July 3, 1903.

P. D. WARREN,  
Assistant Surveyor-General.

on the east by an ela, Dikbeddekele belonging to Crown, an ela; on the south by an ela; on the west by Hompolagodawatta claimed by Othumbegedara Siyatu and others.

March 21, 1904.  
Uva S.O. 350

J. G. FRASER,  
Special Officer.

Order under Section 4, Sub-section (1), of "The Waste Lands Ordinances of 1897, 1899, 1900, and 1903," declaring the Land to be Crown Property.

In the matter of the land commonly called or known as Morahelawattehena, situate in the village of Mirahawatta in the Dambawinipalata korale of the Udukinda division, in the Province of Uva, and of "The Waste Lands Ordinances of 1897, 1899, 1900, and 1903."

WHEREAS in pursuance of section 1 of the said Ordinances it was duly notified on the Fourth day of September, One thousand Nine hundred and Three, that if no claim to the land commonly called or known as Morahelawattehena, situate in the village of Mirahawatta in the Dambawinipalata korale of the Udukinda division, in the Province of Uva, containing in extent 3 roods and 30 perches, and shown as lot 35 in preliminary plan No. 63 and in the annexed certified tracing therefrom, was made to the Special Officer appointed under section 28 of the said Ordinances within the period of three months from the date specified in such notice, such land would be deemed the property of the Crown and dealt with on account of the Crown (*vide* notice No. 1,720):

And whereas Manetunge Mudianselage Dehibedde Vidane of Mirahawatta made claim thereto; and whereas the said claimant has withdrawn his claim to the said land, I, John George Fraser, Special Officer appointed under section 28 of the said Ordinances, under and by virtue of the powers vested in me in that behalf by section 4 of the said Ordinances, do hereby on this 19th day of March, 1904, order and declare, under section 4, sub-section (1), of the said Ordinances, that the said land, as more fully described herein below, is the property of the Crown.

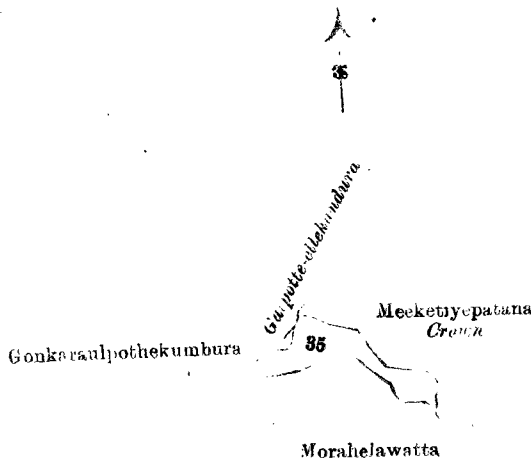
*Description of the Land referred to.*

The following lot situated in the village of Mirahawatta in the Dambawinipalata korale of the Udukinda division, in the Province of Uva, as described in the annexed certified tracing:—

Preliminary plan 63.

Lot.	Name of Land.	Extent. A. R. P.
35	Morahelawattehena	0 3 30

and bounded as follows: on the north and east by Meeketiyeapatana belonging to Crown; on the



Scale of 8 Chains to an Inch.

Situation: Mirahawatta village in Dambawinipalata korale.

Preliminary plan 63.

Lot.	Name of Land.	Extent. A. R. P.
35	Morahelawattehena	0 3 30

Sheet M<sub>34</sub><sup>12</sup>—42

Surveyor-General's Office,  
Colombo, July 8, 1903.

P. D. WARREN,  
Assistant Surveyor-General.

south by Morahelawatta claimed by Gunaratna Bandar and others; on the west by Gonkaraulpota belonging to Dehibedgededera Vidane and others, the Galpotuellekandura.

March 19, 1904.  
Uva S.O. 351

J. G. FRASER,  
Special Officer.

Order under Section 4, Sub-section (1), of "The Waste Lands Ordinances of 1897, 1899, 1900, and 1903,"  
declaring Land to be Crown Property.

In the matter of the land commonly called or known as Galwattehena, situate in the village of Mirahawatta in the Dambawinipalata korale of the Udukinda division, in the Province of Uva, and of "The Waste Lands Ordinances of 1897, 1899, 1900, and 1903."

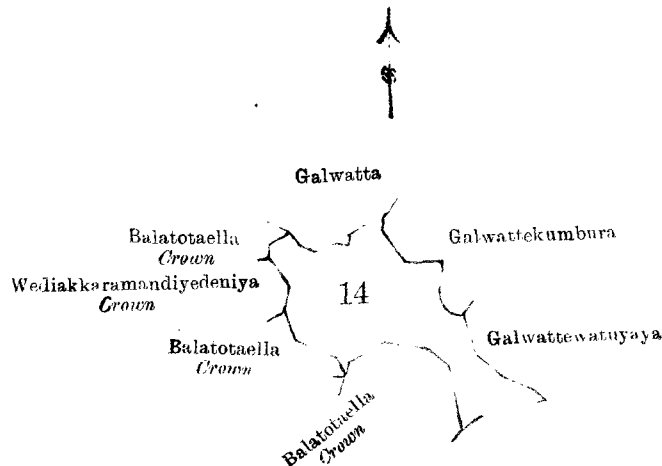
WHEREAS in pursuance of section 1 of the said Ordinances it was duly notified on the Fourth day of September, One thousand Nine hundred and Three, that if no claim to the land commonly called or known as Galwattehena, situate in the village of Mirahawatta in the Dambawinipalata korale of the Udukinda division, in the Province of Uva, containing in extent 3 acres 2 roods and 35 perches, and shown as lot 14 in preliminary plan No. 63 and in the annexed certified tracing therefrom, was made to Special Officer appointed under section 28 of the said Ordinances within the period of three months from the date specified in such notice, such land would be deemed the property of the Crown and dealt with on account of the Crown (*vide* notice No. 1,733):

And whereas Dambawinne Kumarihami of Mirihawatta made claim thereto; and whereas the said claimant has withdrawn her claim to the said land, I, John George Fraser, Special Officer appointed under section 28 of the said Ordinances, under and by virtue of the powers vested in me in that behalf by section 4 of the said Ordinances, do hereby on this 24th day of March, 1904, order and declare, under section 4, sub-section (1), of the said Ordinances, that the said land, as more fully described herein below, is the property of the Crown.

*Description of the Land referred to.*

The following lots situated in the village of Mirahawatta in the Dambawinipalata korale of the Udukinda division, in the Province of Uva, as described in the annexed certified tracing:—

Lot.	Name of Land.	Preliminary plan 63.		Extent.
		A.	R. P.	
14	Galwattehena	3	2 35	



Scale of 8 Chains to an Inch.

Situation: Mirahawatta village in Dambawinipalata korale.

Preliminary plan 63.

Lot.	Name of Land.	Preliminary plan 63.		Extent.
		A.	R. P.	
14	Galwattehena	3	2 35	

Sheet M<sub>34</sub><sup>12</sup><sub>42</sub>

Surveyor-General's Office,  
Colombo, July 8 1903.

P. D. WARREN,  
Assistant Surveyor-General.

and bounded as follows: on the north by Galwatta claimed by Kanappa Chetty; on the east by Galwattekumbura belonging to Medagedara Siyatu, Galwattewatuyaya claimed by Mirahawatte Gunaratna Bandara and others; on the south by Galwattewatuyaya claimed by ditto; on the west by Balatotaelia belonging to Crown, Wediakkarmandiyedeniya belonging to Crown, Balatotaelia belonging to Crown.

March 24, 1904.  
Uva S.O. 352

J. G. FRASER,  
Special Officer.

Order under Section 4, Sub-section (1), of "The Waste Lands Ordinances of 1897, 1899, 1900, and 1903,"  
admitting Land to be Private Property.

In the matter of the land commonly called or known as Kosgollehena, situate in the village of Dawatagama in the Dehiwinipalata korale of the Udukinda division, in the Province of Uva, and of "The Waste Lands Ordinances of 1897, 1899, 1900, and 1903."

**W**HEREAS in pursuance of section 1 of the said Ordinances it was duly notified on the Eleventh day of September, One thousand Nine hundred and Three, that if no claim to the land commonly called or known as Kosgollehena, situate in the village of Dawatagama in the Dehiwinipalata korale of the Udukinda division, in the Province of Uva, containing in extent 1 acre 3 roods and 7 perches, and shown as lot 19 in preliminary plan No. 43 and in the annexed certified tracing therefrom, was made to the Special Officer appointed under section 28 of the said Ordinances within the period of three months from the date specified in such notice, such land would be deemed the property of the Crown and dealt with on account of the Crown (*vide* notice No. 1,756):

And whereas (1) Rankiriya Duraya, (2) Kirihata, and (3) Nipuna, all of Kosgolla, made claim thereto, and I, John George Fraser, Special Officer appointed under section 28 of the said Ordinances, made due inquiry into such claim, I do hereby admit the claim of the said claimants to the said land, as more fully described herein below, under section 4, sub-section (1), of the said Ordinances.

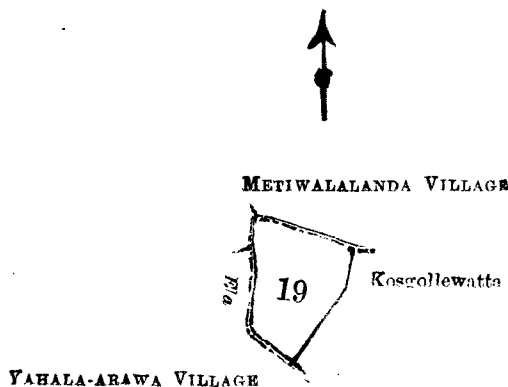
*Description of the Land referred to.*

The following lot situated in the village of Dawatagama in Dehiwinipalata korale of the Udukinda division, in the Province of Uva, as described in the annexed certified tracing:—

Preliminary plan 43.

Lot.	Name of Land.	Extent.		
		A.	R.	P.
19	Kosgollehena	1	3	7

and bounded as follows: on the north by the village limit of Metiwalalanda-ela; on the east by Kosgollewatta



Scale of 8 Chains to an Inch.

Situation: Dawatagama village in Dehiwinipalata korale.

Preliminary plan 43.

Lot.	Name of Land.	Extent.		
		A.	R.	P.
19	Kosgollehena	1	3	7

Sheets M<sub>1-9</sub><sup>12</sup> and M<sub>2-10</sub><sup>12</sup>

Surveyor-General's Office,  
Colombo, July 4, 1903.

P. D. WARREN,  
Assistant Surveyor-General.

claimed by Rankiriya Duraya and others; on the south by the village limit of Yahala-arawa-ela; on the west by the village limit of Yahala-arawa, the village limit of Metiwalalanda-ela.

March 27, 1904.  
Uva S.O. 353

J. G. FRASER,  
Special Officer.

Order under Section 4, Sub-section (1), of "The Waste Lands Ordinances of 1897, 1899, 1900, and 1903," declaring the Land to be Crown Property.

In the matter of the land commonly called or known as Galpattitenna, situate in the village of Dawatagama in the Dehiwinipalata korale of the Udukinda division, in the Province of Uva, and of "The Waste Lands Ordinances of 1897, 1899, 1900, and 1903."

WHEREAS in pursuance of section 1 of the said Ordinances it was duly notified on the Eleventh day of September, One thousand Nine hundred and Three, that if no claim to the land commonly called or known as Galpattitenna, situate in the village of Dawatagama in the Dehiwinipalata korale of the Udukinda division, in the Province of Uva, containing in extent 1 acre, and shown as lot 7 in preliminary plan No. 43 and in the annexed certified tracing therefrom, was made to the Special Officer appointed under section 28 of the said Ordinances within the period of three months from the date specified in such notice, such land would be deemed the property of the Crown and dealt with on account of the Crown (*vide* notice No. 1,745):

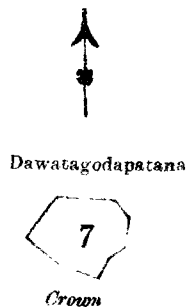
And whereas Wirasangala Durayalage Menika of Dawatagama made claim thereto; and whereas the said claimant has withdrawn his claim to the said land, I, John George Fraser, Special Officer appointed under section 28 of the said Ordinances, under and by virtue of the powers vested in me in that behalf by section 4 of the said Ordinances, do hereby on this 14th day of March, 1904, order and declare, under section 4, sub-section (1), of the said Ordinances, that the said land, as more fully described herein below, is the property of the Crown.

*Description of the Land referred to.*

The following lot situated in the village of Dawatagama in Dehiwinipalata korale of the Udukinda division, in the Province of Uva, as described in the annexed certified tracing:—

Preliminary plan 43.

Lot.	Name of Land.	Extent.		
		A.	R.	P.
7	Galpattitenna	1	0	0



Scale of 8 Chains to an Inch.

Situation: Dawatagama village in Dehiwinipalata korale.

Preliminary plan 43.

Lot.	Name of Land.	Extent.		
		A.	R.	P.
7	Galapattitenna	1	0	0

Sheet M<sub>2</sub><sup>12</sup>-10

Surveyor-General's Office,  
Colombo, July 4, 1903.

P. D. WARREN,  
Assistant Surveyor-General.

and bounded as follows: on the north, east, south, and west by Dawatagodapatana belonging to Crown.

March 14, 1904.

Uva S.O. 354

J. G. FRASER,  
Special Officer.

Order under Section 2 of "The Waste Lands Ordinances of 1897, 1899, 1900, and 1903,"  
declaring Lands to be Crown Property.

In the matter of the lands commonly called or known as Periyakulamkele, Chinnakulamhena, Palugahahena, Ehatugahahena, Periyakulamtisbamba, Kongahahena, and Buruttahahena, situate in the village of Periyakulam in the Kadawat korale of the Nuwaragampalata, in the North-Central Province, and of "The Waste Lands Ordinances of 1897, 1899, 1900, and 1903."

THE notice required by section 1 of "The Waste Lands Ordinances of 1897, 1899, 1900, and 1903," having been duly published in manner prescribed by that section in respect of the above-named lands (*vide* notice No. 1,814), and no claim having been made to the said lands or to any interest therein within the period of three months from the date specified in the said notice, I, Howard Orme Fox, Special Officer appointed under section 28 of the said Ordinances, under and by virtue of the powers vested in me in that behalf by section 2 of the said Ordinances, do hereby on this 25th day of March, 1904, order and declare that the said lands, as more fully described herein below; situate in the village of Periyakulam in the Kadawat korale of the Nuwaragampalata, in the North-Central Province, and shown as lots 1, 1*b*, 1*c*, 3, 4, 5, 6, 9, 12, 1*c* $\frac{1}{2}$ , and 5*a* in preliminary plan No. 60 and in the annexed certified tracing therefrom, and containing in extent 1,397 acres 3 roods and 16 perches, are the property of the Crown.

*Description of the Lands referred to.*

The following lots situated in the village of Periyakulam in the Kadawat korale of the Nuwaragampalata, in the North-Central Province, as described in the annexed certified tracing:—

Lot.	Name of Land.	Extent.		
		A.	R.	P.
1	Periyakulamkele	1,314	0	35
1 <i>b</i>	Do.	2	0	30
1 <i>c</i>	Do.	8	0	20
3	Chinnakulamhena	8	2	0
4	Palugahahena	5	3	1
5	Ehatugahahena	9	2	19
6	Periyakulamtisbamba	5	2	23
9	Kongahahena	2	1	39
12	Buruttahahena	14	3	13
1 <i>c</i> $\frac{1}{2}$	Periyakulamkele	10	3	34
5 <i>a</i>	Ehatugahahena	15	2	2
		1,397	3	16

and bounded as follows: on the north by the village limit of Tammannewewa, the village limit of Puhuldiula; on the east by the village limit of Katukeliyawa, the village limit of Galkandagama, the village limit of Kudakongaskada; on the south by the village limit of Mahahapmalgollewa, the village limit of Medagama, the village limit of Kudasiyambalagaswewa; and on the west by the village limit of Mahasiyambalagaswewa and the Province boundary.

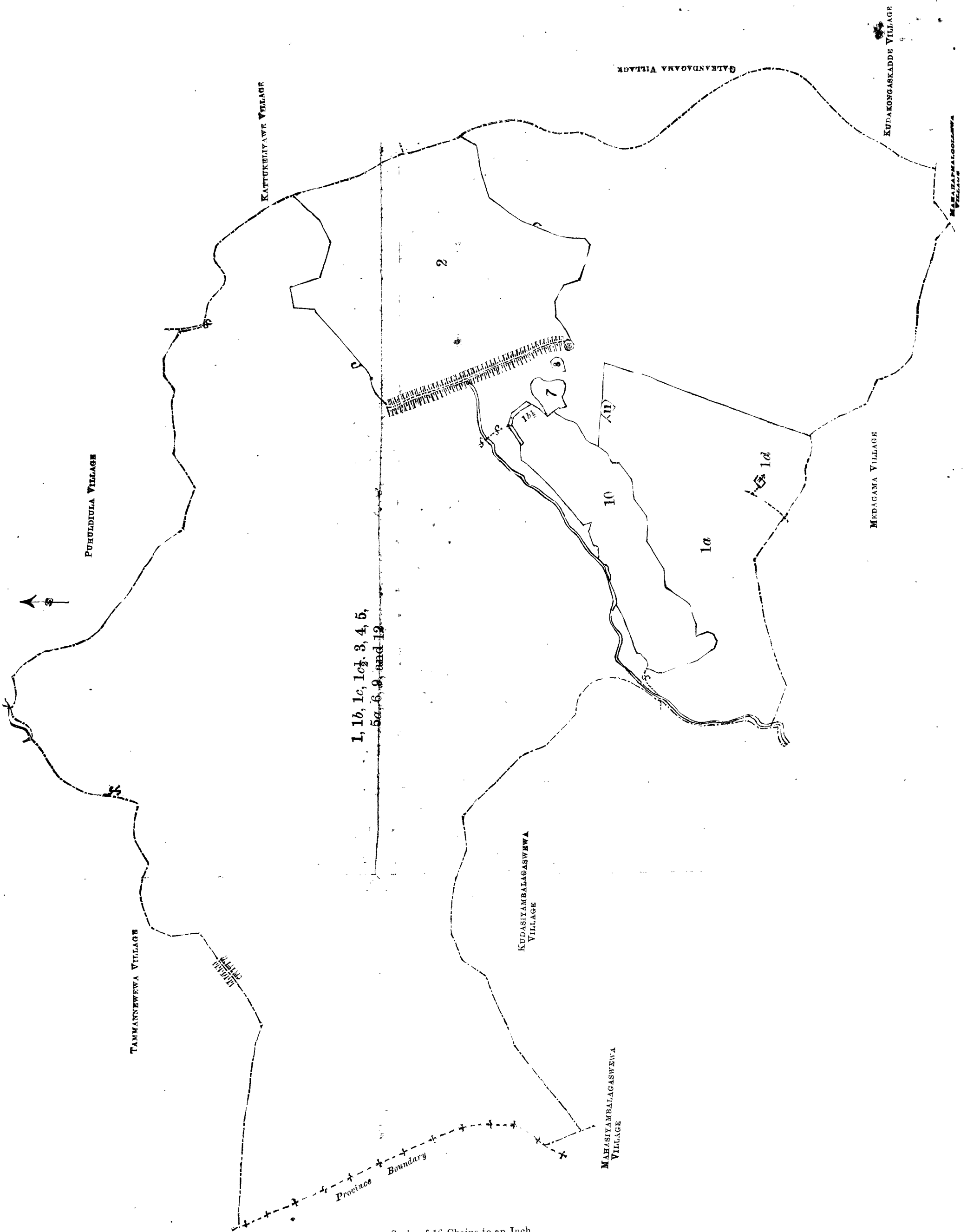
NOTE.—The following lots lying within the above boundaries are excluded from this order, and their aggregate acreage 363 acres 2 roods and 33 perches is not included in the acreage of 1,397 acres 3 roods and 16 perches given above:—

Lot.	Name of Land.	Extent.		
		A.	R.	P.
1 <i>a</i>	Periyakulamkele	145	3	25
1 <i>d</i>	Minipittaniya	0	0	30
1 <i>a</i> $\frac{1}{2}$	Periyakulamkele	0	0	30
1 <i>b</i> $\frac{1}{2}$	Do.	0	1	0
7	Periyakulamwatta	2	3	33
8	Pansalwatta	0	2	15
10	Mahawela	57	2	0
11	Tisbambahena	0	2	10
2	Periyakulamwewa	155	2	10
		363	2	33

March 25, 1904.

H. O. Fox,  
Special Officer.

[For Tracing see page 532.]



1, 1b, 1c, 1d, 3, 4, 5, 5a, 6, 9, and 12

Scale of 16 Chains to an Inch.



Situation : Periyakulam village in Kadawat korale.  
Preliminary plan 60.

Lot	Name of Land.	Extent.	
		A.	R. P.
1	Periyakulamkele	1,314	0 35
1b	Do.	2	0 30
1c	Do.	8	0 20
1c½	Do.	10	3 34
3	Chinnakulamhena	8	2 6
4	Palugahahena	5	3 1
5	Ehatugahahena	9	2 19
6	Periyakulamtisbamba	5	2 23
9	Kongahahena	2	1 39
12	Buruthagahahena	14	3 13
5a	Ehatugahahena	15	2 2
<i>Lots excluded.</i>		1,397	3 16
1a	Periyakulamkele	145	3 25
1d	Minipittaniya	0	0 30
1a½	Periyakulamkele	0	0 30
1b½	Do.	0	1 0
2	Periyakulamwewa	155	2 10
7	Periyakulamwatta	2	3 33
8	Pansalawatta	0	2 15
10	Mahawela	57	2 0
11	Tisbambahena	0	2 10
		363	2 33

Surveyor-General's Office,  
Colombo, December 10, 1903.

Anuradhapura S.O. 3

P. D. WARREN,  
Assistant Surveyor-General.

Order under Section 2, of "The Waste Lands Ordinances of 1897, 1899, 1900, and 1903,"  
declaring Lands to be Crown Property.

In the matter of the lands commonly called or known as Anekattiyakele, Anekattiyamukalana, Anekattiyatisbamba, Illipattagahahena, Kudawewehena, Kudagamawewa, and Mahahena, situate in the village of Anekattiya in the Kadawat korale of the Nuwaragampalata, in the North-Central Province, and of "The Waste Lands Ordinances of 1897, 1899, 1900, and 1903."

THE notice required by section 1 of "The Waste Lands Ordinances of 1897, 1899, 1900, and 1903," having been duly published in manner prescribed by that section in respect of the above-named lands (*vide* notice No. 1,831), and no claim having been made to the said lands or to any interest therein within the period of three months from the date specified in the said notice, I, Howard Orme Fox, Special Officer appointed under section 28 of the said Ordinances, under and by virtue of the powers vested in me in that behalf by section 2 of the said Ordinances, do hereby on this 9th day of April, 1904, order and declare that the said lands, as more fully described herein below, situate in the village of Anekattiya in the Kadawat korale of the Nuwaragampalata, in the North-Central Province, and shown as lots 1, 2, 2b, 2c, 2d, 5, 5a, 8, 9, 10, 11, 12, 2a½ in preliminary plan No. 55 and in the annexed certified tracing therefrom, and containing in extent 665 acres 3 roods and 28 perches, are the property of the Crown.

*Description of the Lands referred to.*

The following lots situated in the village of Anekattiya in the Kadawat korale of the Nuwaragampalata, in the North-Central Province, as described in the annexed certified tracing:—

Lot.	Name of Land.	Extent.	
		A.	R. P.
1	Anekattiyakele	0	3 38
2	Anekattiyamukalana	624	3 31
2b	Anekattiyakele	6	0 25
2c	Do.	0	2 30
2d	Do.	1	2 15
5	Anekattiyatisbamba	1	3 15
5a	Do.	0	1 30
8	Illipattagahahena	5	0 17
9	Kudawewehena	4	1 0
10	Kudagamawewa	14	1 5
11	Mahahena	0	2 31
12	Anekattiyakele	0	3 35
2a½	Anekattiyamukalana	3	3 36
		665	3 28

and bounded as follows : on the north by the village limit of Marakkalahamillewa ; on the east by the village limit of Siyamabalagaswewa ; on the south by the village limit of Nagadaranewa, the village limit of Kudakumbukgollewa ; and on the west by the village limit of Kudakumbukgollewa, the village limit of Amunagaskada, and the village limit of Marakkalahamillewa.

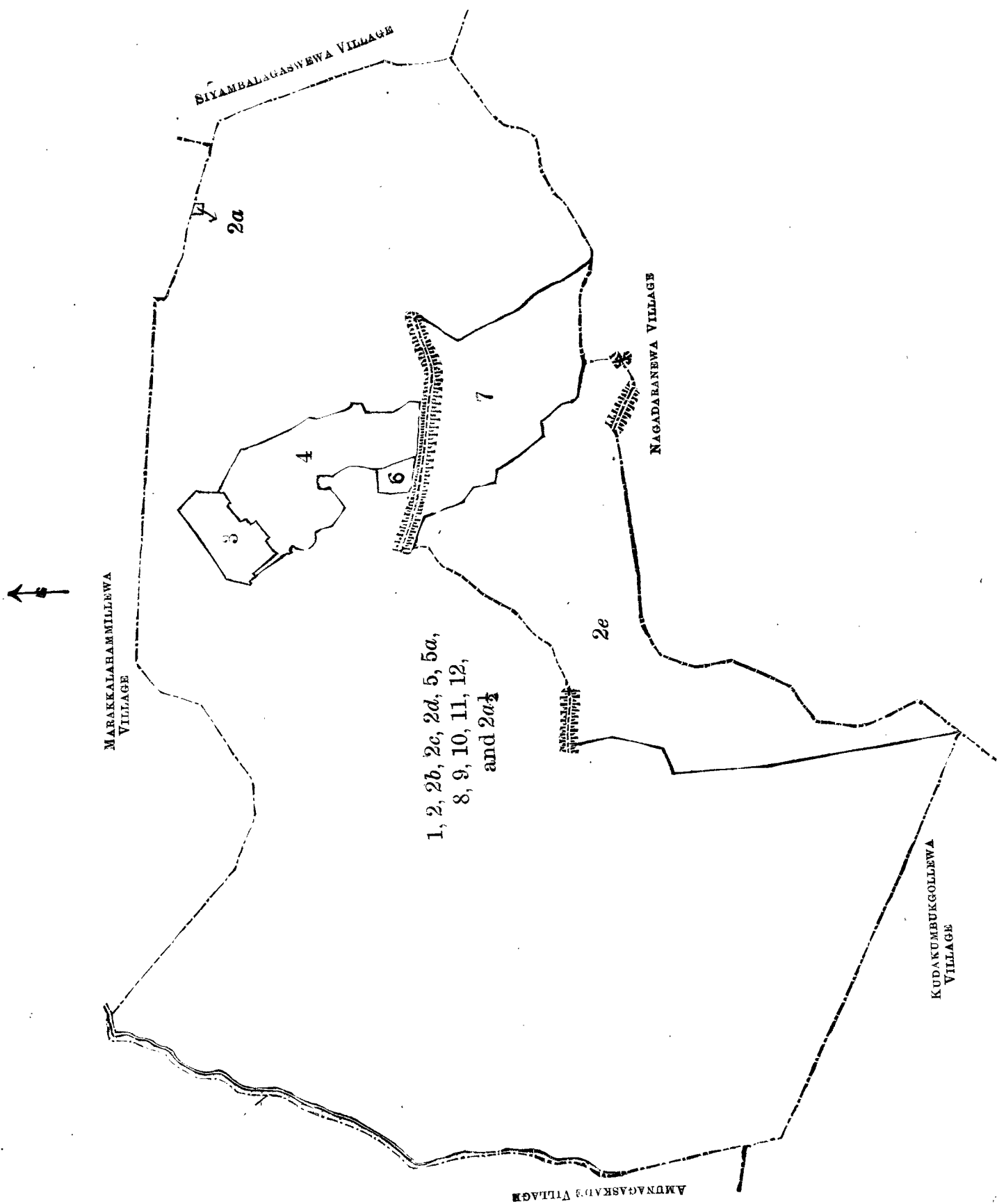
NOTE.—The following lots lying within the above boundaries are excluded from this order, and their aggregate acreage, viz., 160 acres 3 roods and 33 perches, is not included in the acreage of 665 acres 3 roods and 28 perches given above :—

Preliminary plan 55.				Extent.	
Lot.	Name of Land.			A.	R. P.
2a	...	Minipittaniya	...	0	0 22
2e	...	Anekattiyakele	...	93	1 34
4	...	Anekattiyawela	...	22	2 9
6	...	Anekattiyawatta	...	1	2 28
7	...	Anekattiyawewa	...	35	2 14
3	...	Anekattiya-accerawela	...	7	2 6
				160	3 33

April 9 1904.

H. O. Fox,  
Special Officer.

[ For Tracing see page 535. ]



1, 2, 2b, 2c, 2d, 5, 5a,  
8, 9, 10, 11, 12,  
and 2a½

Scale of 16 Chains to an Inch.

Situation : Anekattiya village in Kadawat korale.

Preliminary plan 55.

Lot.	Name of Land.	Extent.	
		A.	R. P.
1	Anekattiyakele	0	3 38
2	Anekattiyamukalana	624	3 31
2b	Anekattiyakele	6	0 25
2c	Do.	0	2 30
2d	Do.	1	2 15
5	Anekattiyatisbamba	1	3 15
5a	Do.	0	1 30
8	Illipatagahahena	5	0 17
9	Kudawewehena	4	1 0
10	Kudagamawewa	14	1 5
11	Mahahena	0	2 31
12	Anekattiyakele	0	3 35
2a½	Anekattiyamukalana	3	3 36
		<b>665</b>	<b>3 28</b>
<i>Lots excluded.</i>			
2a	Minipittaniya	0	0 22
2e	Anekattiyakele	93	1 34
4	Anekattiyawela	22	2 9
6	Anekattiyawatta	1	2 28
7	Anekattiyawewa	35	2 14
3	Anekattiya-acerawela (T.P: 182,568)	7	2 6
		<b>160</b>	<b>3 33</b>

Surveyor-General's Office,  
Colombo, December 11, 1903.

Anuradhapura S.O. 4

P. D. WARREN,  
Assistant Surveyor-General.

Order under Section 2 of "The Waste Lands Ordinances of 1897, 1899, 1900, and 1903," declaring  
Lands to be Crown Property.

In the matter of the lands commonly called or known as Timbiriwewakele, situate in the village of Timbiriwewa in the Kadawat korale of the Nuwaragampalata, in the North-Central Province, and of "The Waste Lands Ordinances of 1897, 1899, 1900, and 1903."

THE notice required by section 1 of "The Waste Lands Ordinances of 1897, 1899, 1900, and 1903," having been duly published in manner prescribed by that section in respect of the above-named lands (*vide* notice No. 1,829), and no claim having been made to the said lands or to any interest therein within the period of three months from the date specified in the said notice, I, Howard Orme Fox, Special Officer appointed under section 28 of the said Ordinances, under and by virtue of the powers vested in me in that behalf by section 2 of the said Ordinances, do hereby on this 9th day of April, 1904, order and declare that the said lands, as more fully described herein below, situate in the village of Timbiriwewa in the Kadawat korale of the Nuwaragampalata, in the North-Central Province, and shown as lots 1, 1b, 1c, and 1d in preliminary plan No. 45 and in the annexed certified tracing therefrom, and containing in extent 338 acres 3 roods and 35 perches, are the property of the Crown.

*Description of the Lands referred to.*

The following lots situated in the village of Timbiriwewa in the Kadawat korale of Nuwaragampalata, in the North-Central Province, as described in the annexed certified tracing :—

Preliminary plan 45.

Lot.	Name of Land.	Extent.	
		A.	R. P.
1	Timbiriwewakele	326	3 33
1b	Do.	6	0 0
1c	Do.	4	1 12
1d	Do.	1	2 30
		<b>338</b>	<b>3 35</b>

and bounded as follows : on the north by the Bu-oya; on the east by the village limit of Paranahamillewa, village limit of Namadawila ; on the south by the village limit of Kudagama ; on the west by the village limit of Kanugahawewa.

NOTE.—The following lots lying within the above boundaries are excluded from this order, and their aggregate acreage, viz., 53 acres and 17 perches, is not included in the acreage of 338 acres 3 roods and 35 perches given above :—

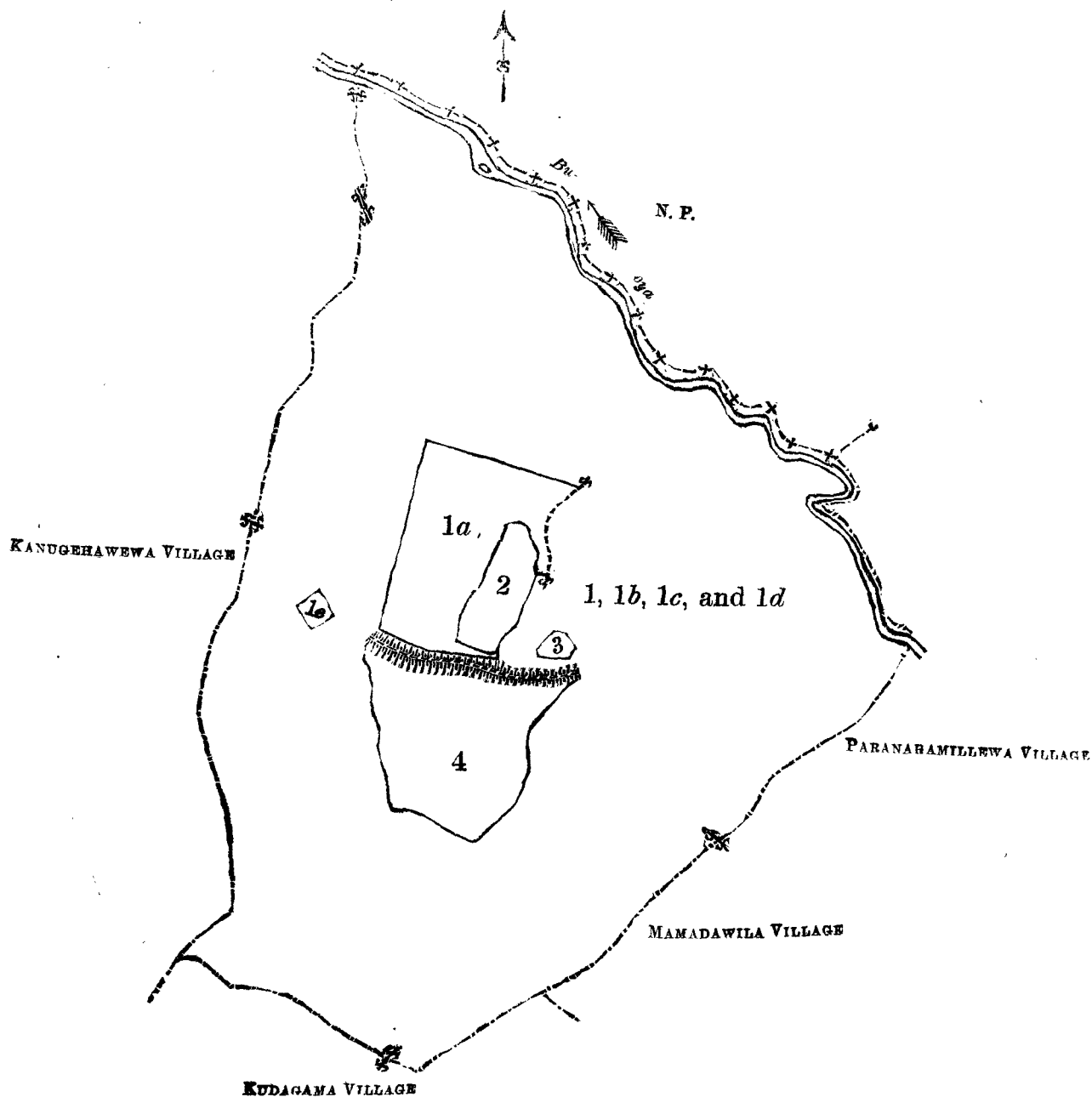
## Preliminary plan 45.

Lot.	Name of Land.	Extent.		
		A.	R.	P.
1a	Timbiriwewakele	21	2	37
1e	Minipittaniya	0	3	23
2	Kohombagahawela	5	2	21
3	Migahawatta	0	2	35
4	Timbiriwewa	24	0	21
		53	0	17

April 9, 1904.

H. O. Fox,  
Special Officer.

[For Tracing see page 538.]



Scale of 16 Chains to an Inch.

Situation : Timbiriwewa village in Kadawat korale.

Preliminary plan 45.

Lot.	Name of Land.	Extent. A. R. P.
1	Timbiriwewakele	326 3 33
1b	Do.	6 0 0
1c	Do.	4 1 12
1d	Do.	1 2 30
		<b>338 3 35</b>
<i>Lots excluded,</i>		
1a	Timbiriwewakele	21 2 37
1e	Minipittaniya	0 3 23
2	Kohombagahawela	5 2 21
3	Migahawatta	0 2 35
4	Timbiriwewa	24 0 21
		<b>53 0 17</b>

Surveyor-General's Office,  
Colombo, December 11, 1903.  
Anuradhapura S.O. 5

P. D. WARREN,  
Assistant Surveyor-General.

**Order under Section 2 of "The Waste Lands Ordinances of 1897, 1899, 1900, and 1903,"  
declaring Lands to be Crown Property.**

In the matter of the lands commonly called or known as Kudakongaskadakele, Kudakongaskadatisbamba, Kudakongaskadadeniya, and Kudakongaskadakele, situate in the village of Kudakongaskada in the Kadawat korale of the Nuwaragampalata, in the North-Central Province, and of "The Waste Lands Ordinances of 1897, 1899, 1900, and 1903."

**T**HE notice required by section 1 of "The Waste Lands Ordinances of 1897, 1899, 1900, and 1903," having been duly published in manner prescribed by that section in respect of the above-named lands (*vide* notice No. 1,815), and no claim having been made to the said lands or to any interest therein within the period of three months from the date specified in the said notice, I, Howard Orme Fox, Special Officer appointed under section 28 of the said Ordinances, under and by virtue of the powers vested in me in that behalf by section 2 of the said Ordinances, do hereby on this 25th day of March, 1904, order and declare that the said lands, as more fully described herein below, situate in the village of Kudakongaskada in the Kadawat korale of the Nuwaragampalata, in the North-Central Province, and shown as lots 1, 1*b*, 1*c*, 1*e*, 1*f*, 1*g*, 3, 5, and 1*a* $\frac{1}{2}$  in preliminary plan No. 67 and in the annexed certified tracing therefrom, and containing in extent 333 acres 2 roods and 1 perch, are the property of the Crown.

*Description of the Lands referred to.*

The following lots situated in the village of Kudakongaskada in the Kadawat korale of the Nuwaragampalata, in the North-Central Province, as described in the annexed certified tracing:—

Preliminary plan 67.					Extent.		
Lot.		Name of Land.			A.	R.	P.
1	...	Kudakongaskadakele	...	...	283	0	31
1 <i>b</i>	...	Do.	...	...	6	1	20
1 <i>c</i>	...	Do.	...	...	2	1	20
1 <i>e</i>	...	Do.	...	...	1	1	5
1 <i>f</i>	...	Do.	...	...	4	3	5
1 <i>g</i>	...	Do.	...	...	14	1	10
3	...	Kudakongaskadatisbamba	...	...	3	1	32
5	...	Kudakongaskadadeniya	...	...	0	2	30
1 <i>a</i> $\frac{1}{2}$	...	Kudakongaskadakele	(P.P. <sup>770</sup> 2,435)	...	17	0	8
					<hr/> 333 2 1 <hr/>		

and bounded as follows: on the north by the village limit of Galkandegama, the village limit of Kudakumbukollewa; on the east by the village limit of Palugollewa, the village limit of Kudahapmalgollewa; on the south by the village limit of Mahahapmalgollewa; and on west by the village limit of Periyakulam and the village limit of Galkandegama.

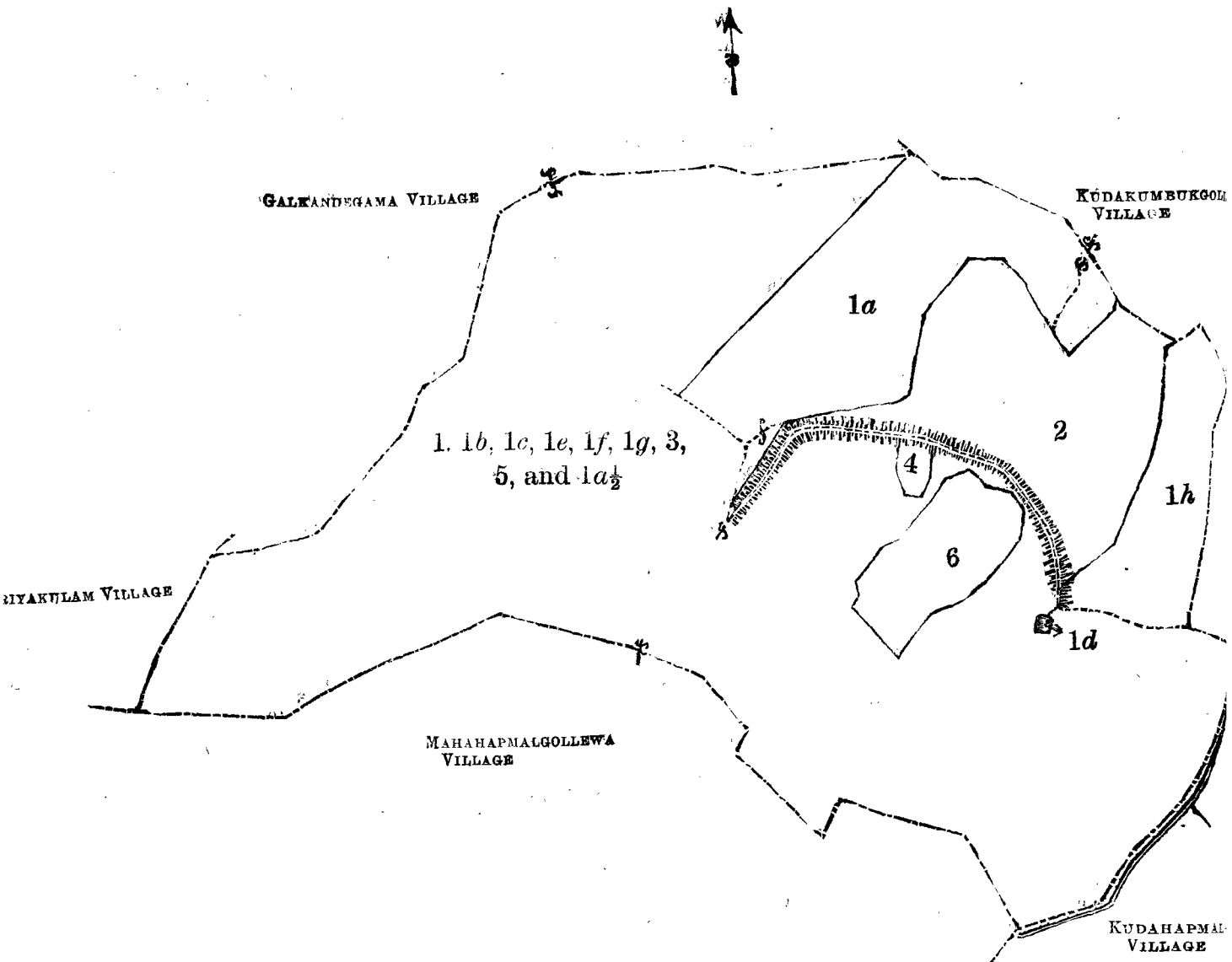
N.B.—The following lots lying within the above boundaries are excluded from this order, and their aggregate acreage 146 acres and 6 perches is not included in the extent of 333 acres 2 roods and 1 perch given above:—

Preliminary plan 67.					Extent.		
Lot.		Name of Land.			A.	R.	P.
1 <i>a</i>	...	Kudakongaskadakele	...	...	56	0	12
1 <i>d</i>	...	Minipittaniya	...	...	0	1	6
1 <i>h</i>	...	Kudakongaskadakele	...	...	21	0	25
2	...	Kudakongaskadawewa	...	...	50	3	24
4	...	Kudakongaskadawatta	...	...	1	2	18
6	...	Kudakongaskadawela	...	...	16	0	1
					<hr/> 146 0 6 <hr/>		

March 25, 1904.

H. O. Fox,  
Special Officer.

[For Tracing see page 540.]



Scale of 16 Chains to an Inch.

Situation : Kudakongaskada village in Kadawat korale.

Preliminary plan 67.

Lot.	Name of Land.	Extent.	
		A.	R. P.
1	Kudakongaskadakele	283	0 31
1b	Do.	6	1 20
1c	Do.	2	1 20
1e	Do.	1	1 5
1f	Do.	4	3 5
1g	Do.	14	1 10
3	Kudakongaskadatisbambe	3	1 32
5	Kudakongaskadadeniya	0	2 30
1a½	Kudakongaskadakele	17	0 8
		<b>333</b>	<b>2 1</b>
<i>Lots excluded.</i>			
1a	Kudakongaskadakele	56	0 12
1d	Minipittaniya	0	1 6
1h	Kudakongaskadakele	21	0 25
2	Kudakongaskadawewa	50	3 24
4	Kudakongaskadawatta	1	2 18
6	Kudakongaskadawela	16	0 1
		<b>146</b>	<b>0 6</b>



Order under Section 2 of "The Waste Lands Ordinances of 1897, 1899, 1900, and 1903," declaring  
Lands to be Crown Property.

In the matter of the lands commonly called or known as Kudapunewekele and Kudapunewekada, situate in the village of Kudapunewa in the Kadawat korale of Nuwaragampalata, in the North-Central Province, and of "The Waste Lands Ordinances of 1897, 1899, 1900, and 1903."

THE notice required by section 1 of "The Waste Lands Ordinances of 1897, 1899, 1900, and 1903," having been duly published in manner prescribed by that section in respect of the above-named lands (*vide* notice No. 1,803), and no claim having been made to the said lands or to any interest therein within the period of three months from the date specified in the said notice, I, Howard Orme Fox, Special Officer appointed under section 28 of the said Ordinances, under and by virtue of the powers vested in me in that behalf by section 2 of the said Ordinances, do hereby on this 16th day of March, 1904, order and declare that the said lands, as more fully described herein below, situate in the village of Kudapunewa in the Kadawat korale of the Nuwaragampalata, in the North-Central Province, and shown as lots 1, 1a, 1b, 1c, 1d, 1e, 1g, 1i, 1l, 1o, 1s, 1t, 1u, 1v, 1w, 1x, 1y, 1z, 1a $\frac{1}{2}$ , and 1b $\frac{1}{2}$  in preliminary plan No. 58 and in the annexed certified tracing therefrom, and containing in extent 175 acres 3 roods and 12 perches, are the property of the Crown.

*Description of the Lands referred to.*

The following lots situated in the village of Kudapunewa in the Kadawat korale of the Nuwaragampalata, in the North-Central Province, as described in the annexed certified tracing :—

Preliminary plan 58.

Lot.	Name of Land.	Extent.		
		A.	R.	P.
1	Kudapunewekele	138	3	18
1a	Do.	7	1	33
1b	Do.	1	2	30
1c	Do.	1	1	30
1d	Do.	10	0	0
1e	Do.	2	1	10
1g	Kudapunewekada	0	2	0
1i	Do.	0	0	14
1l	Do.	0	0	14
1o	Do.	0	0	14
1s	Do.	0	0	14
1t	Do.	0	1	0
1u	Do.	0	0	10
1v	Do.	0	1	10
1w	Do.	0	1	20
1x	Do.	0	0	10
1y	Do.	0	2	30
1z	Do.	1	1	20
1a $\frac{1}{2}$	Do.	8	1	35
1b $\frac{1}{2}$	Do.	1	2	20
		175	3	12

and bounded as follows: on the north by the village limit of Mahakumbukollewa; on the east by the village limit of Kudahamillewa; on the south by the village limit of Kongaskada; and on the west by the high road from Anuradhapura to Jaffna, the village limit of Punewa, and the high road from Anuradhapura to Jaffna.

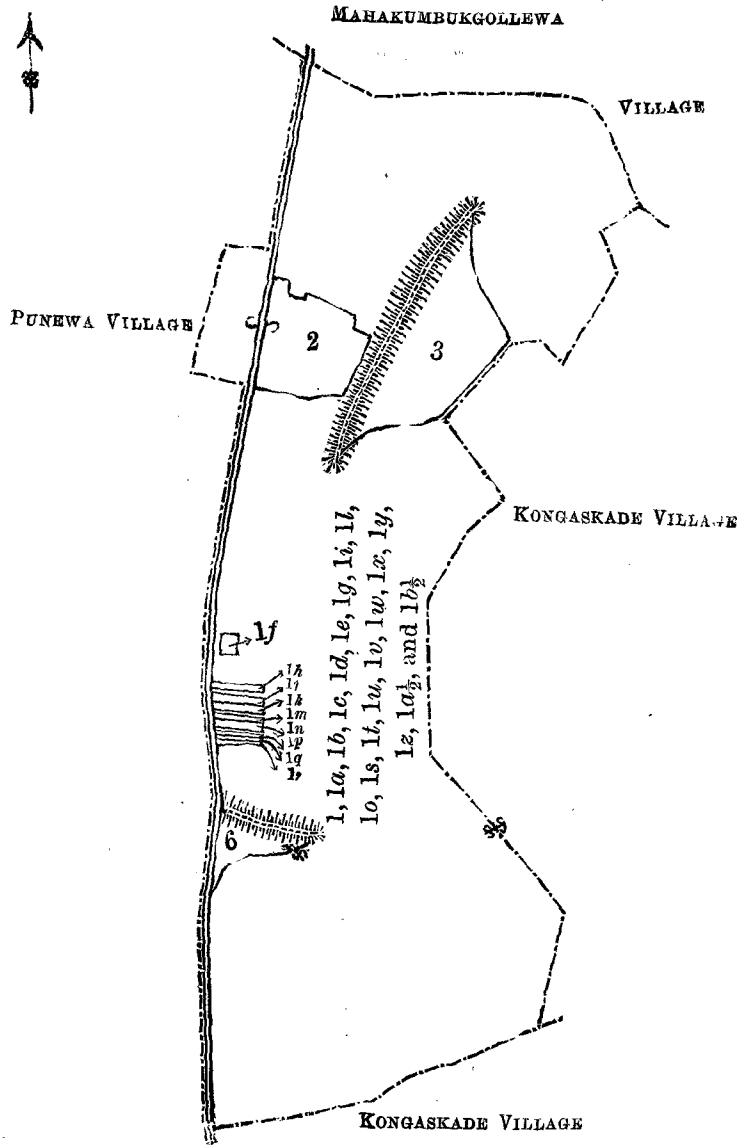
NOTE.—The following lots lying within the above boundaries are excluded from this order, and their aggregate acreage 28 acres 3 roods and 31 perches is not included in the acreage of 175 acres 3 roods and 12 perches given above :—

Preliminary plan 58

Lot.	Name of Land.	Extent.		
		A.	R.	P.
1f	Ambalama premises	0	1	10
1h	Kudapunewekada	0	1	20
1j	Do.	0	1	12
1k	Do.	0	1	12
1m	Do.	0	0	30
1n	Do.	0	1	0
1p	Do.	0	1	0
1q	Do.	0	0	25
1r	Do.	0	0	30
2	Kudapunewewela	12	1	5
3	Kudapunewewa	11	2	6
6	Punewewewa	2	3	0
		28	3	31

H. O. Fox,  
Special Officer.

March 16, 1904.



Scale of 16 Chains to an Inch.

Situation : Kudapunewa village in Kadawat korale.

Preliminary plan 58.

Lot.	Name of Land.	Extent. A. R. P.	Lot.	Name of Land.	Extent. A. R. P.
1	Kudapunewekele	138 3 18	1u	Kudapunewekada	0 0 10
1a	Do.	7 1 33	1v	Do.	0 1 10
1b	Kudapunewekele	1 2 30	1w	Do.	0 1 20
1c	Do.	1 1 30	1x	Do.	0 0 10
1d	Do.	10 0 0	1y	Do.	0 2 30
1e	Do.	2 1 10	1z	Do.	1 1 20
1g	Kudapunewekada	0 2 0	1a½	Do.	8 1 35
1i	Do.	0 0 14	1b½	Do.	1 2 20
1j	Do.	0 0 14			
1k	Do.	0 0 14			
1l	Do.	0 0 14			
1o	Do.	0 0 14			
1s	Do.	0 0 14			
1t	Do.	0 1 0			
					175 3 12
<i>Lots excluded.</i>					
1f	Ambalama premises	0 1 10	1r	Kudapunewekada	0 0 30
1h	Kudapunewekada	0 1 20	2	Kudapunewewela	12 1 5
1j	Do.	0 1 12	3	Kudapunewewewa	11 2 6
1k	Do.	0 1 13	6	Punewewewa	2 3 0
1m	Do.	0 0 30			
1n	Do.	0 1 0			
1p	Do.	0 1 0			
1q	Do.	0 0 25			
					28 3 31

Surveyor-General's Office,  
Colombo, November 23, 1903.

Anuradhapura, S.O. 7

P. D. WARREN,  
Assistant Surveyor-General.

**Order under Section 2 of "The Waste Lands Ordinances of 1897, 1899, 1900, and 1903," declaring Lands to be Crown Property.**

In the matter of the lands commonly called or known as Migahahena, Siyambalagaswewakele, Kudawewahena, Kudawewa, Siyambalagaswewa Tisbamba, Siyambalagahahena, and Siyambalagaswewa, situate in the village of Siyambalagaswewa in the Kadawat korale of the Nuwaragampalata, in the North-Central Province, and of "The Waste Lands Ordinances of 1897, 1899, 1900, and 1903."

**T**HE notice required by section 1 of "The Waste Lands Ordinances of 1897, 1899, 1900, and 1903," having been duly published in manner prescribed by that section in respect of the above-named lands (*vide* notice No. 1,802), and no claim having been made to the said lands or to any interest therein within the period of three months from the date specified in the said notice, I, Howard Orme Fox, Special Officer appointed under section 28 of the said Ordinances, under and by virtue of the powers vested in me in that behalf by section 2 of the said Ordinances, do hereby on this 16th day of March, 1904, order and declare that the said lands, as more fully described herein below, situate in the village of Siyambalagaswewa in the Kadawat korale of the Nuwaragampalata, in the North-Central Province, and shown as lots 1, 2, 2a, 2b, 2d, 2f, 2g, 3, 4, 6, 6a, 8, 13a, 13b, 2a½, 2b½, and 10a in preliminary plan No. 47 and in the annexed certified tracing therefrom, and containing in extent 359 acres 2 roods and 31 perches, are the property of the Crown.

*Description of the Lands referred to.*

The following lots situated in the village of Siyambalagaswewa in the Kadawat korale of the Nuwaragampalata, in the North-Central Province, as described in the annexed certified tracing:—

Lot.	Name of Land.	Extent.		
		A.	R.	P.
1	Migahahena	2	1	31
2	Siyambalagaswewakele	279	2	36
2a	Do.	5	2	21
2b	Do.	0	3	22
2d	Do.	2	0	30
2f	Do.	8	2	24
2g	Do.	4	1	0
3	Kudawewahena...	5	0	36
4	Kudawewa	10	2	15
6	Siyambalagaswewa Tisbamba	2	1	16
6a	Do.	0	1	32
8	Siyambalagahahena	16	3	37
13a	Siyambalagaswewakele	2	1	35
13b	Do.	0	3	15
2a½	Do.	9	1	1
2b½	Do.	5	0	0
10a	Siyambalagaswewa	2	3	0
		<b>359</b>	<b>2</b>	<b>31</b>

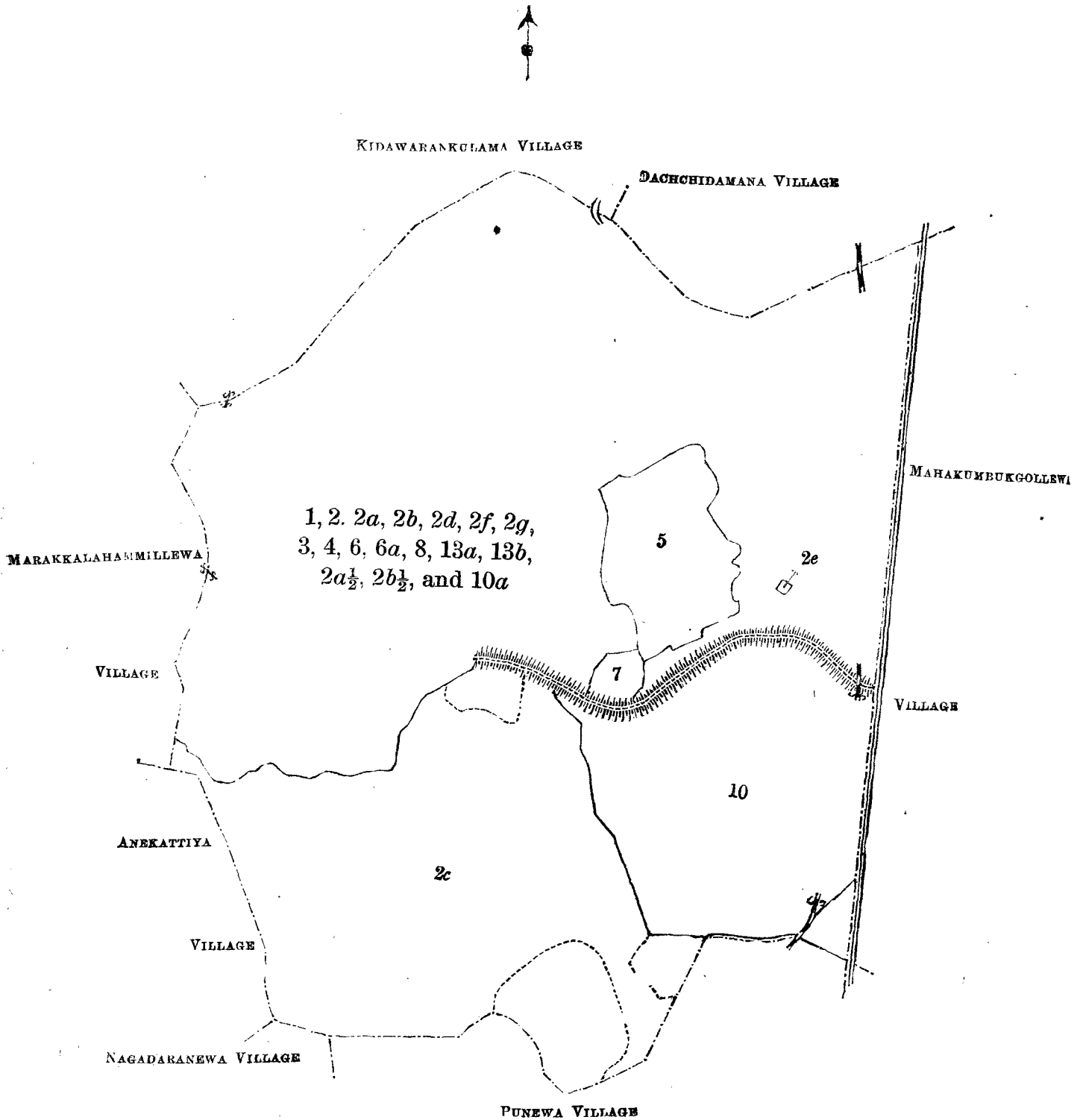
and bounded as follows: on the north by the village limit of Kidawarankulama, the village limit of Dachchidamana; on the east by the high road from Jaffna to Anuradhapura; on the south by the village limit of Punewa, the village limit of Nagadaraneva; and on the west by the village limit of Anekattiya, the village limit of Marakkatehamullewa.

**NOTE.**—The following lots lying within the above boundaries are excluded from this order, and their aggregate acreage 272 acres 2 roods 37 perches is not included in the acreage of 359 acres 2 roods and 31 perches given above:—

Lot.	Name of Land.	Extent.		
		A.	R.	P.
2c	Siyambalagaswewakele	158	0	36
2e	Minipittaniya...	0	0	28
5	Siyambalagaswewawela	25	3	11
7	Siyambalagaswewawatta	2	3	24
10	Siyambalagaswewa	85	2	18
		<b>272</b>	<b>2</b>	<b>37</b>

March 16, 1904.

H. O. Fox,  
Special Officer.



1, 2, 2a, 2b, 2d, 2f, 2g,  
3, 4, 6, 6a, 8, 13a, 13b,  
2a½, 2b½, and 10a

Scale of 16 Chains to an Inch.

Situation : Siyambalagaswewa village in Kadawat korale.

Preliminary plan 47.

Lot.	Name of Land.	Extent.			Lot.	Name of Land.	Extent.		
		A.	R.	P.			A.	R.	P.
1	Migahahena	2	1	31	13a	Siyambalagaswewakele	2	1	35
2	Siyambalagaswewakele	279	2	36	2a½	Siyambalagaswewakele			
2a	Do.	5	2	21		(P.P. 827)	9	1	1
2b	Do.	0	3	22		(P.P. 2,559)			
2d	Do.	2	0	30	2b½	Siyambalagaswewakele	5	0	0
2g	Do.	4	1	0	10a	Siyambalagaswewa	2	3	0
3	Kudawewahena	5	0	36	2f	Siyambalagaswewakele	8	2	24
4	Kudawewa	10	2	15	13b	Do.	0	3	15
6	Siyambalagaswewa Tis-								
	bamba	2	1	16					
6a	Do.	0	1	32					
8	Siyambalagahahena	16	3	37					
							359	2	31

<i>Lots excluded.</i>						
Lot.	Name of Land.				Extent	
					A.	R. P.
2c ...	Siyambalagaswewakele ...	...	...	...	158	0 36
2e ...	Minipittaniya ...	...	...	...	0	0 28
5 ..	Siyambalagaswewawela ...	...	...	...	25	3 11
7 ...	Siyambalagaswewawatta ...	...	...	...	2	3 24
10 ...	Siyambalagaswewa ...	...	...	...	85	2 18
					272	2 37

Surveyor-General's Office,  
Colombo, November 23, 1903.

Anurahapura S.O. 8

P. D. WARREN,  
Assistant Surveyor-General.

**Order under Section 2 of "The Waste Lands Ordinances of 1897, 1899, 1900, and 1903," declaring Lands to be Crown Property.**

In the matter of the lands commonly called or known as Mahasiyambalagaswewakele, situate in the village of Mahasiyambalagaswewa in the Kadawat korale of the Nuwaragampalata, in the North-Central Province, and of "The Waste Lands Ordinances of 1897, 1899, 1900, and 1903."

THE notice required by section 1 of "The Waste Lands Ordinances of 1897, 1899, 1900, and 1903," having been duly published in manner prescribed by that section in respect of the above-named lands (*vide* notice No. 1,823), and no claim having been made to the said lands or to any interest therein within the period of three months from the date specified in the said notice, I, Howard Orme Fox, Special Officer appointed under section 28 of the said Ordinances, under and by virtue of the powers vested in me in that behalf by section 2 of the said Ordinances, do hereby on this Sixth day of April, 1904, order and declare that the said lands, as more fully described herein below, situate in the village of Mahasiyambalagaswewa in the Kadawat korale of the Nuwaragampalata, in the North-Central Province, and shown as lots 1, 1a, 1b, 1c, 1d, 1e, and 1f in preliminary plan No. 65 and in the annexed certified tracing therefrom, and containing in extent 510 acres 2 roods and 39 perches, are the property of the Crown.

*Description of the Lands referred to.*

The following lots situated in the village of Mahasiyambalagaswewa in the Kadawat korale of the Nuwaragampalata, in the North Central Province, as described in the annexed certified tracing :—

Preliminary plan 65.						
Lot.	Name of Land.				Extent.	
					A.	R. P.
1 ...	Mahasiyambalagaswewakele ...	...	...	...	426	0 19
1a ...	Do. ...	...	...	...	44	0 20
1b ...	Do. ...	...	...	...	14	2 18
1c ...	Do. ...	...	...	...	1	3 30
1d ...	Do. ...	...	...	...	2	0 5
1e ...	Do. ...	...	...	...	6	0 10
1f ...	Do. ...	...	...	...	15	3 17
					510	2 39

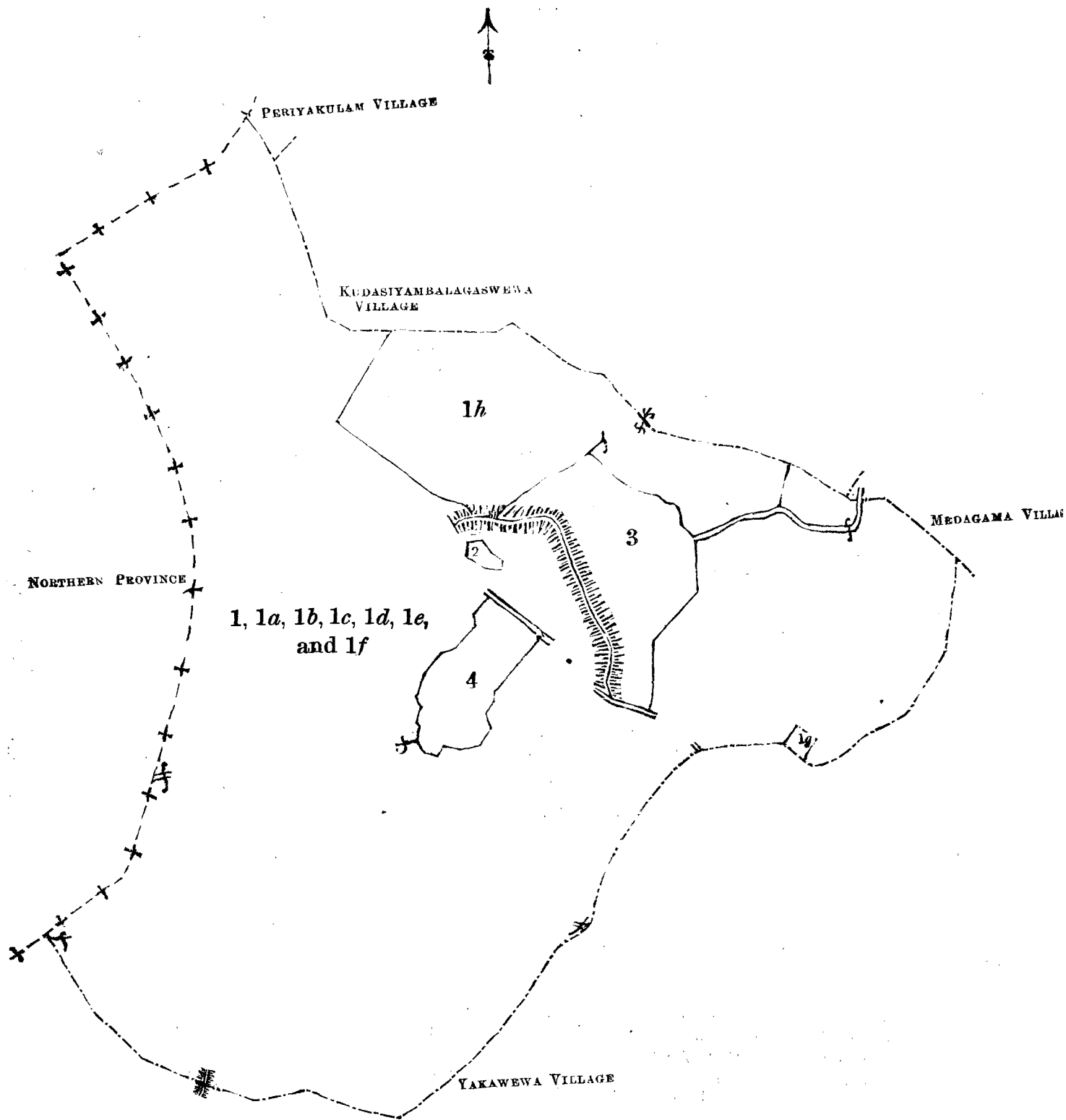
and bounded as follows : on the north by the Province boundary, the village limit of Periyakulam, the village limit of Kudasiyambalagaswewa, the village limit of Medagama ; on the east and south by the village limit of Yakawewa ; and on the west by the Province boundary.

NOTE.—The following lots lying within the above boundaries are excluded from this order, and their aggregate acreage 108 acres 1 rood and 10 perches is not included in the acreage of 510 acres 2 roods and 39 perches given above :—

Preliminary plan 65.						
Lot.	Name of Land.				Extent.	
					A.	R. P.
1g ...	Minipittaniya ...	...	...	...	0	3 24
1h ...	Mahasiyambalagaswewakele ...	...	...	...	63	2 20
2 ...	Mahasiyambalagaswewawatta ...	...	...	...	0	3 20
3 ...	Mahasiyambalagaswewa ...	...	...	...	29	2 36
4 ...	Mahasiyambalagaswewawela ...	...	...	...	13	0 30
					108	1 10

April 6, 1904.

H. O. Fox,  
Special Officer.



Scale of 16 Chains to an Inch.

Situation : Mahasiyambalagaswewa village in Kadawat korale.

Lot.	Preliminary plan 65.	Extent.
	Name of Land.	A. R. P.
1	Mahasiyambalagaswewakele	426 0 19
1a	Do.	44 0 20
1b	Do.	14 2 18
1c	Do.	1 3 30
1d	Do.	2 0 5
1e	Do.	6 0 10
1f	Do.	15 3 17
		<b>510 2 39</b>

Lot.		Name of Land.			Extent.	
					A. R. P.	
1g	...	Minipittaniya	...	...	0	3 24
1h	...	Mahasiyambalagaswewakele	...	...	63	2 20
2	...	Mahasiyambalagaswewawatta	...	...	0	3 20
3	...	Mahasiyambalagaswewa	...	...	29	2 36
4	...	Mahasiyambalagaswewawela	...	...	13	0 30
					108	1 10

Surveyor-General's Office,  
Colombo, December 11, 1903.

Anuradhapura S.O. 9

P. D. WARREN,  
Assistant Surveyor-General.

Order under Section 2, of "The Waste Lands Ordinances of 1897, 1899, 1900, and 1903,"  
declaring Lands to be Crown Property.

In the matter of the lands commonly called or known as Medagamakele and Medagamatisbamba, situate in the village of Medagama in the Kadawat korale of the Nuwaragampalata, in the North-Central Province, and of "The Waste Lands Ordinances of 1897, 1899, 1900, and 1903."

THE notice required by section 1 of "The Waste Lands Ordinances of 1897, 1899, 1900, and 1903," having been duly published in manner prescribed by that section in respect of the above-named lands (*vide* notice No. 1,824), and no claim having been made to the said lands or to any interest therein within the period of three months from the date specified in the said notice, I, Howard Orme Fox, Special Officer appointed under section 28 of the said Ordinances, under and by virtue of the powers vested in me in that behalf by section 2 of the said Ordinances, do hereby on this Sixth day of April, 1904, order and declare that the said lands, as more fully described herein below, situate in the village of Medagama in the Kadawat korale of the Nuwaragampalata, in the North-Central Province, and shown as lots 1, 1c, 1d, and 1e in preliminary plan No. 66 and in the annexed certified tracing therefrom, and containing in extent 291 acres and 34 perches, are the property of the Crown.

*Description of the Lands referred to.*

The following lots situated in the village of Medagama in the Kadawat korale of the Nuwaragampalata, in the North-Central Province, as described in the annexed certified tracing:—

Preliminary plan 66.

Lot.		Name of Land.			Extent.	
					A. R. P.	
1	...	Medagamakele	...	...	286	2 32
1c	...	Do.	...	...	1	3 7
1d	...	Medagamatisbamba	...	...	1	3 15
1e	...	Medagamakele	...	...	0	3 20
					291	0 34

and bounded as follows: on the north by the village limit of Periyakulam; on the east by the village limit of Mahahapmalgollewa; on the south by the village limit of Yakawewa; and on the west by the village limit of Mahasiyambalagaswewa and the village limit of Kudasiyambalagaswewa.

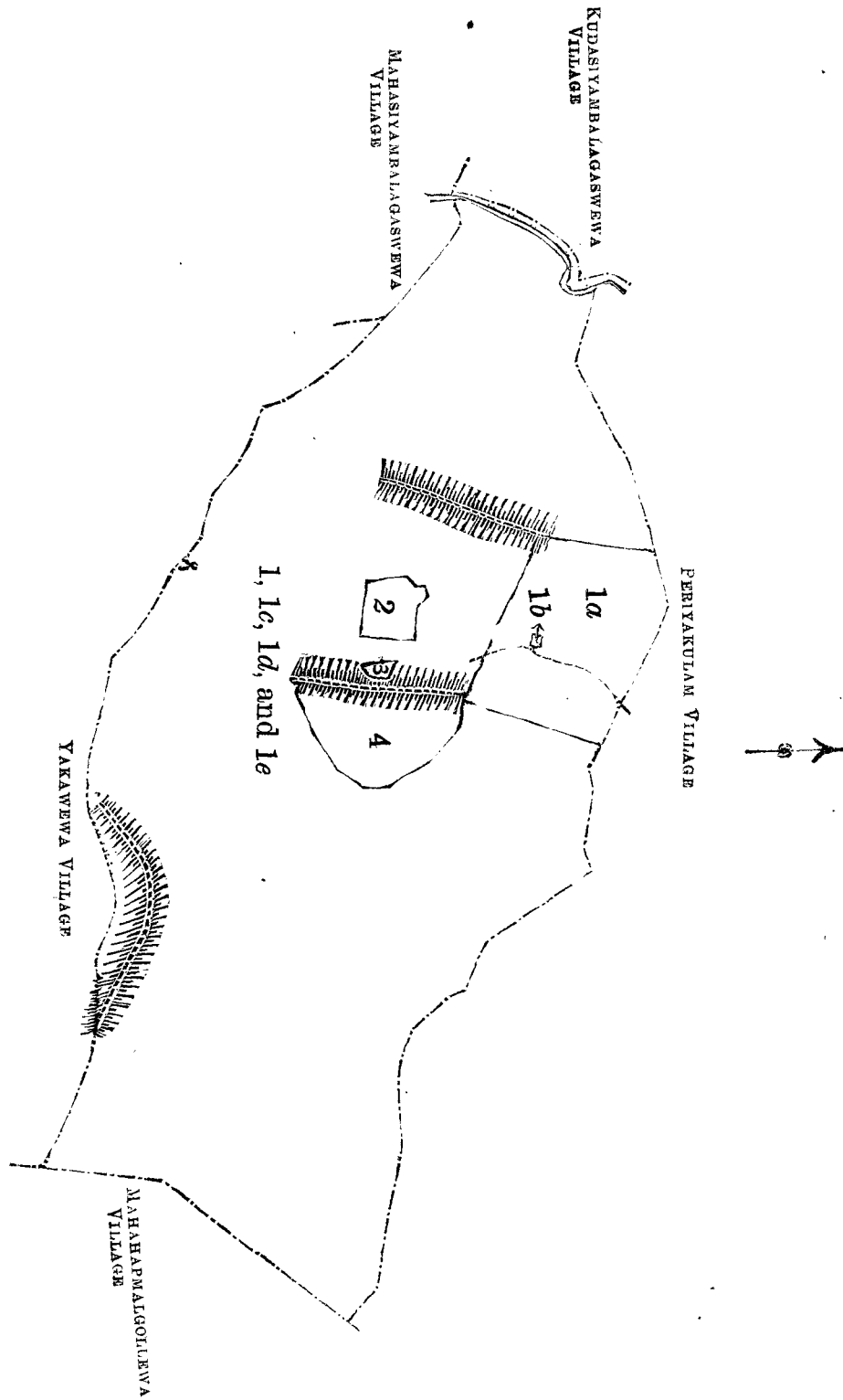
NOTE.—The following lots lying within the above boundaries are excluded from this order, and their aggregate acreage, viz., 37 acres 3 roods and 7 perches, is not included in the acreage of 291 acres and 34 perches given above:—

Peliminary plan 66.

Lot.		Name of Land.			Extent.	
					A. R. P.	
1a	...	Medagamakele	...	...	23	3 30
1b	...	Minipittaniya	...	...	0	0 15
2	...	Medagamawela	...	...	2	3 24
3	...	Medagamawatta	...	...	0	1 15
4	...	Medagamawewa	...	...	10	2 3
					37	3 7

April 6, 1904.

H. O. Fox,  
Special Officer.



Scale of 16 Chains to an Inch.

Situation : Medagama village in Kadawat korale.

Preliminary plan 66.

Lot.	Name of Land.	Extent. A. R. P.
1	Medagamakele	286 2 32
1c	Do.	1 3 7
1d	Medagamatisbamba	1 3 15
1e	Medagamakele	0 3 20
		<hr/>
		291 0 34



*Lots excluded.*

Lot.	Name of Land.	Extent.		
		A.	R.	P.
1a	Medagamakele	23	3	30
1b	Minipittaniya	0	0	15
2	Medagamawela	2	3	24
3	Medagamawatta	0	1	15
4	Medagamawewa	10	2	3
		<u>37</u>	<u>3</u>	<u>7</u>

Surveyor-General's Office,  
Colombo, December 11, 1903.

P. D. WARREN,  
Assistant Surveyor-General.

**Anurahapura S.O. 10****Order under Section 2 of "The Waste Lands Ordinances of 1897, 1899, 1900, and 1903," declaring Lands to be Crown Property.**

In the matter of the lands commonly called or known as Pahalagalkandagamakele, situate in the village of Pahalagalkandagama in the Kadawat korale of the Nuwaragampalata, in the North-Central Province, and of "The Waste Lands Ordinances of 1897, 1899, 1900, and 1903."

**T**HE notice required by section 1 of "The Waste Lands Ordinances of 1897, 1899, 1900, and 1903," having been duly published in manner prescribed by that section in respect of the above-named lands (*vide* notice No. 1,818), and no claim having been made to the said lands or to any interest therein with the period of three months from the date specified in the said notice, I, Howard Orme Fox, Special Officer appointed under section 28 of the said Ordinances, under and by virtue of the powers vested in me in that behalf by section 2 of the said Ordinances, do hereby on this 6th day of April, 1904, order and declare that the said lands, as more fully described herein below, situate in the village of Pahalagalkandagama in the Kadawat korale of the Nuwaragampalata, in the North-Central Province, and shown as lots 1, 1a, 1b, 1c, 1d, 1f, 1g, 1h, and 1a½ in preliminary plan No. 40 and in the annexed certified tracing therefrom, and containing in extent 298 acres 2 roods and 4 perches, are the property of the Crown.

*Description of the Lands referred to.*

The following lots situated in the village of Pahalagalkandagama in the Kadawat korale of the Nuwaragampalata, in the North-Central Province, as described in the annexed certified tracing :—

## Preliminary plan 40.

Lot.	Name of Land.	Extent.		
		A.	R.	P.
1	Pahalagalkandagamakele	221	3	14
1a	Do.	32	0	10
1b	Do.	8	1	20
1c	Do.	10	0	30
1d	Do.	3	0	20
1f	Do.	4	1	25
1g	Do.	12	2	15
1h	Do.	2	1	15
1a½	Do.	3	2	15
		<u>298</u>	<u>2</u>	<u>4</u>

and bounded as follows : on the north by the Bu-oya; on the east by the village limit of Kanugahawewa; on the south by the village of Kanugahawewa, the village limit of Ihalagalkandagama; on the west by the railway line.

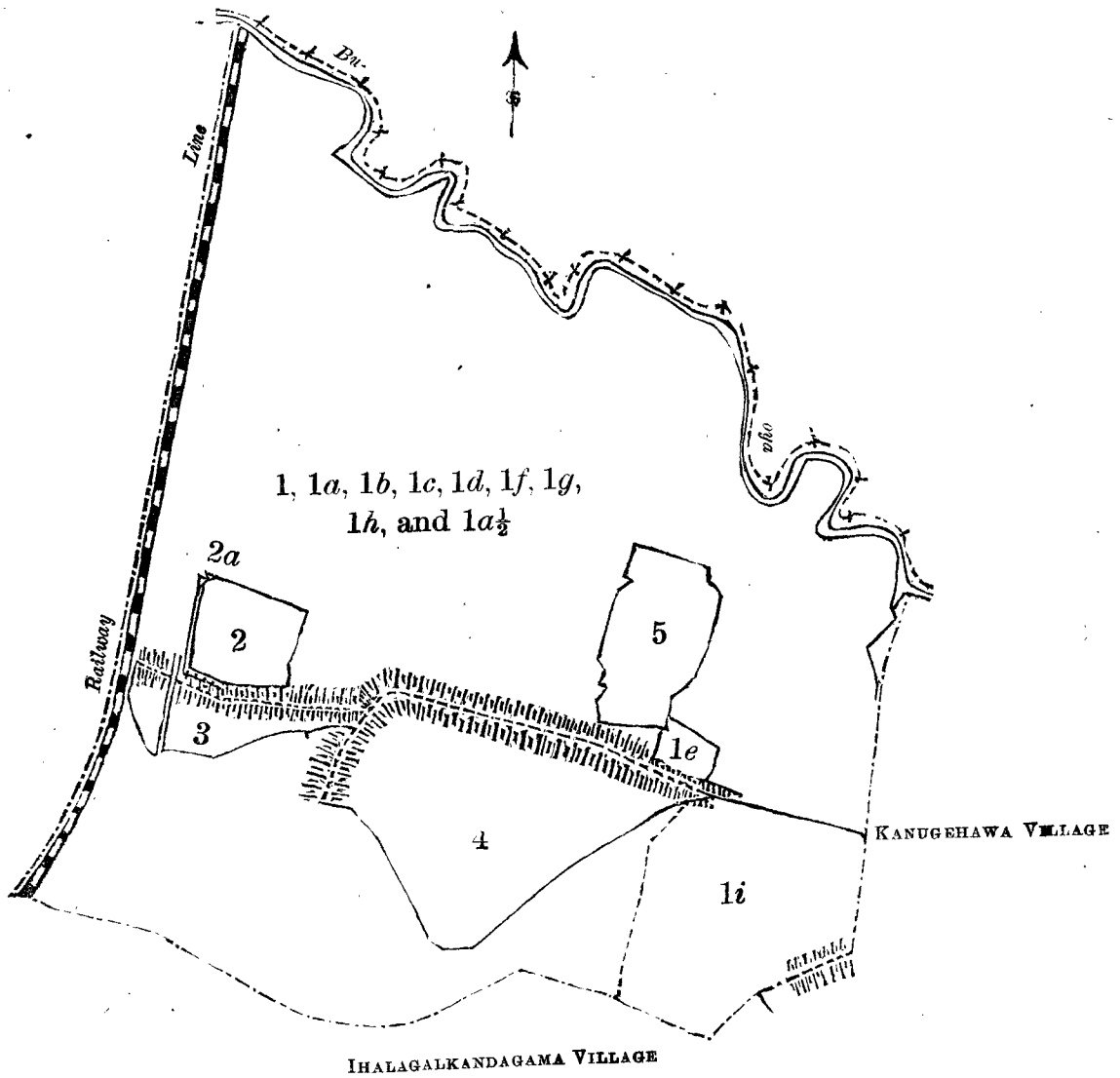
**NOTE.**—The following lots lying within the above boundaries are excluded from this order, and their aggregate acreage, viz., 97 acres 2 roods and 12 perches, is not included in the acreage of 298 acres 2 roods and 4 perches given above :—

## Preliminary plan 40.

Lot.	Name of Land	Extent.		
		A.	R.	P.
1e	Pahalagalkandagamakele	1	3	32
1i	Do.	31	0	0
2a	Rambawewela	0	3	0
3	Rambawewewa	7	3	19
4	Pahalagalkandagamawewa	37	2	26
5	Pahalagalkandawela...	11	1	2
2	Rambawewela (T.Ps. 169,478 and 186,838)	7	0	13
		<u>97</u>	<u>2</u>	<u>12</u>

April 6, 1904.

H. O. Fox,  
Special Officer.



Scale of 16 Chains to an Inch.

Situation : Pahalgalkandagama village in Kadawat korale.  
Preliminary plan 40.

Lot.	Name of Land.	Extent.	
		A.	R. P.
1	Pahalagalkandagamakele	221	3 14
1a	Do.	32	0 10
1b	Do.	8	1 20
1c	Do.	10	0 30
1d	Do.	3	0 20
1f	Do.	4	1 25
1g	Do.	12	2 15
1h	Do.	2	1 15
1a½	Do.	3	2 15
		<b>298</b>	<b>2 4</b>

*Lots excluded.*

2	Rambawewela T.Ps. 169,478 and 186,838	7	0 13
2a	Rambawewela	0	3 0
3	Rambawewewa	7	3 19
4	Pahalagalkandegamawewa	37	2 26
5	Pahalagalkandegamawela	11	1 2
1e	Pahalagalkandegamakele	1	3 32
1i	Do.	31	0 0
		<b>97</b>	<b>2 12</b>

**Order under Section 2 of "The Waste Lands Ordinances of 1897, 1899, 1900, and 1903," declaring Lands to be Crown Property.**

In the matter of the lands commonly called or known as Kudagamamukalana, Kudagamakele, Namadawillakele, Buruttagamukalana, and Wewkattu, situate in the village of Kudagama in the Kadawat korale of the Nuwaragampalata, in the North-Central Province, and of "The Waste Lands Ordinances of 1897, 1899, 1900, and 1903."

THE notice required by section 1 of "The Waste Lands Ordinances of 1897, 1899, 1900, and 1903," having been duly published in manner prescribed by that section in respect of the above-named lands (*vide* notice No. 1,835), and no claim having been made to the said lands or to any interest therein within the period of three months from the date specified in the said notice, I, Howard Orme Fox, Special Officer appointed under section 28 of the said Ordinances, under and by virtue of the powers vested in me in that behalf by section 2 of the said Ordinances, do hereby on this Ninth day of April, 1904, order and declare that the said lands, as more fully described herein below, situate in the village of Kudagama in the Kadawat korale of the Nuwaragampalata, in the North-Central Province, and shown as lots 1, 2, 2a, 2b, 2c, 5, 5a, and 6 in preliminary plan No. 50 and in the annexed certified tracing therefrom, and containing in extent 591 acres 3 roods and 17 perches, are the property of the Crown.

*Description of the Lands referred to.*

The following lots situated in the village of Kudagama in the Kadawat korale of the Nuwaragampalata, in the North-Central Province, as described in the annexed certified tracing :—

Preliminary plan 50.				Extent.		
Lot.		Name of Land.		A.	R.	P.
1	...	Kudagamamukalana	...	99	3	5
2	...	Kudagamakele	...	348	1	1
2a	...	Do.	...	0	3	30
2b	...	Nammadawillakele	...	0	2	20
2c	...	Do.	...	0	2	20
5	...	Buruttagamukalana	...	70	3	16
5a	...	Kudagamakele	...	0	1	35
6	...	Wewkattu	...	70	1	10
				<u>591</u>	<u>3</u>	<u>17</u>

and bounded as follows: on the north by the village limit of Timbiriwewa; east by the village limit of Namadawila; south by the village limit of Watarakkewa; west by the village limit of Mahakumbukgollewa, the village limit of Kanugahawewa.

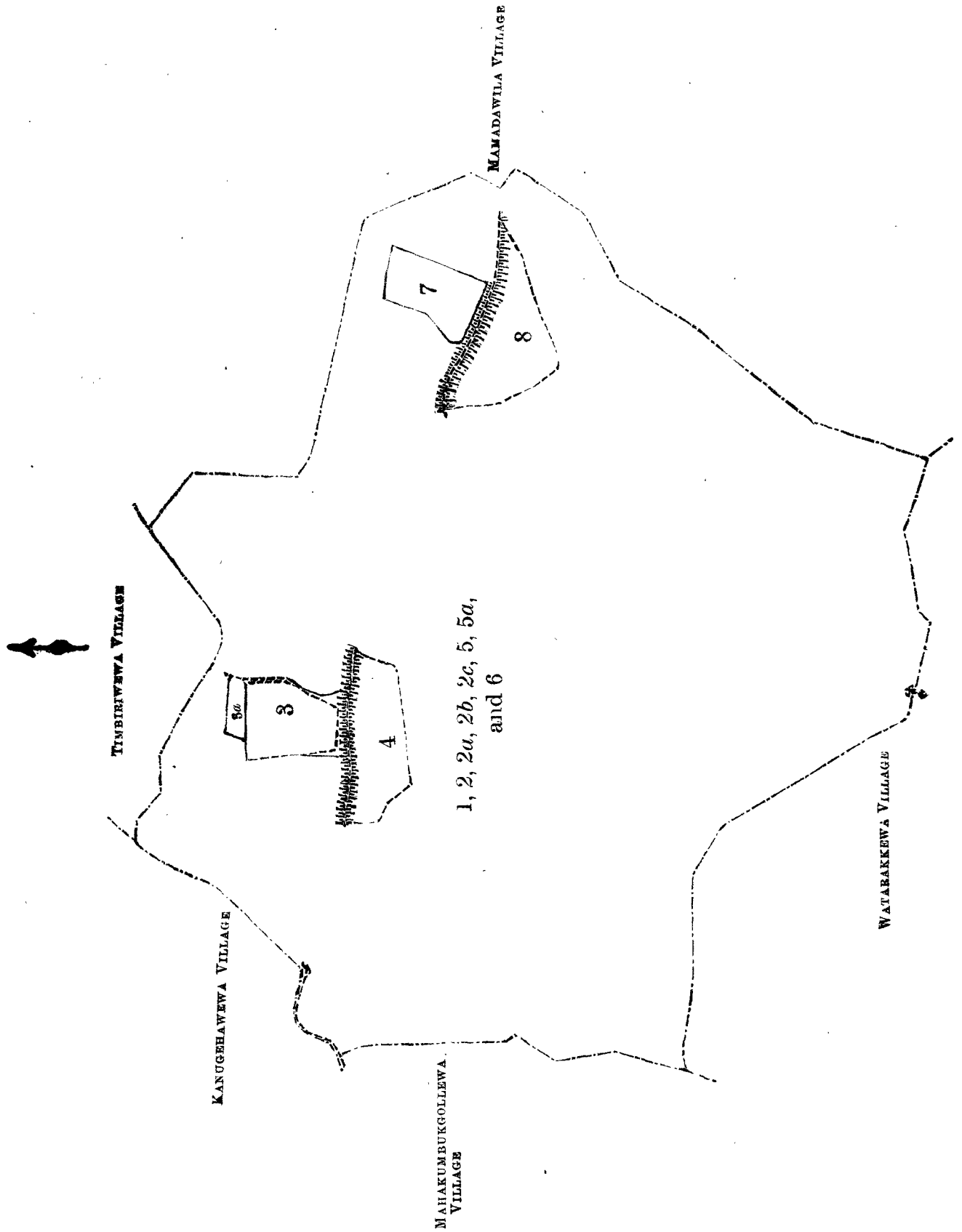
N.B.—The following lots lying within the above boundaries are excluded from this order, and their aggregate acreage 43 acres 2 roods and 5 perches is not included in the acreage of 591 acres 3 roods and 17 perches given above :—

Preliminary plan 50.				Extent.		
Lot.		Name of Land.		A.	R.	P.
3a	...	Kudagamawela	...	1	3	27
4	...	Kudagamawewa	...	11	3	12
7	...	Namadawilawela	...	7	1	25
8	...	Namadawilawewa	...	14	0	4
3	...	Kudagamawela and kele (T.P. 174,310)	...	8	1	17
				<u>43</u>	<u>2</u>	<u>5</u>

April 9, 1904.

H. O. Fox,  
Special Officer.

[For Tracing see page 552.]



Situation : Kudagama village in Kadawat korale.

Lot.	Name of Land.	Extent.		
		A.	R.	P.
1	Kudagamamukalana	99	3	5
2	Kudagamakele	348	1	1
2a	Do.	0	3	30
2b	Nammadawillakele	0	2	20
2c	Do.	0	2	20
5	Buruthagahamukalana	70	3	16
5a	Kudagamakele	0	1	35
6	Wewkattu	70	1	10
		591	3	17
<i>Lots excluded.</i>				
3a	Kudagamawela	1	3	27
3	Kudagamawela and kele (T.P. 174,310)	8	1	17
4	Kudagamawewa	11	3	1½
7	Namadawilawela	7	1	25
8	Namadawilawewa	14	0	4
		43	2	5

Surveyor-General's Office,  
Colombo, December 11, 1903.

P. D. WARREN,  
Assistant Surveyor-General.

Anuradhapura, S.O. 12

Order under Section 2 of "The Waste Lands Ordinances of 1897, 1899, 1900, and 1903," declaring Lands to be Crown Property.

In the matter of the lands commonly called or known as Kanugahawewakele, Kanugahawewatisbamba, Hinguruwewa, Kanugahawewamukalana, Weeragahahena, situate in the village of Kanugahawewa in the Kadawat korale of the Nuwaragampalata, in the North-Central Province, and of "The Waste Lands Ordinances of 1897, 1899, 1900, and 1903."

THE notice required by section 1 of "The Waste Lands Ordinances of 1897, 1899, 1900, and 1903," having been duly published in manner prescribed by that section in respect of the above-named lands (*vide* notice No. 1,827), and no claim having been made to the said lands or to any interest therein within the period of three months from the date specified in the said notice, I, Howard Orme Fox, Special Officer appointed under section 28 of the said Ordinances, under and by virtue of the powers vested in me in that behalf by section 2 of the said Ordinances, do hereby on this Ninth day of April, 1904, order and declare that the said lands, as more fully described herein below, situate in the village of Kanugahawewa in the Kadawat korale of the Nuwaragampalata, in the North-Central Province, and shown as lots 1, 1a, 1b, 4, 6, 7, and 8 in preliminary plan No. 44 and in the annexed certified tracing therefrom, and containing in extent 544 acres and 21 perches, are the property of the Crown.

*Description of the Lands referred to.*

The following lots situated in the village of Kanugahawewa in the Kadawat korale of the Nuwaragampalata, in the North-Central Province, as described in the annexed certified tracing :—

Lot.	Name of Land.	Extent.		
		A.	R.	P.
1	Kanugahawewakele	274	0	0
1a	Do.	13	3	31
1b	Do.	1	1	20
4	Kanugahawewatisbamba	4	3	27
6	Hinguruwewa	2	3	5
7	Kanugahawewamukalana	224	2	6
8	Weeragahahena	22	2	12
		544	0	21

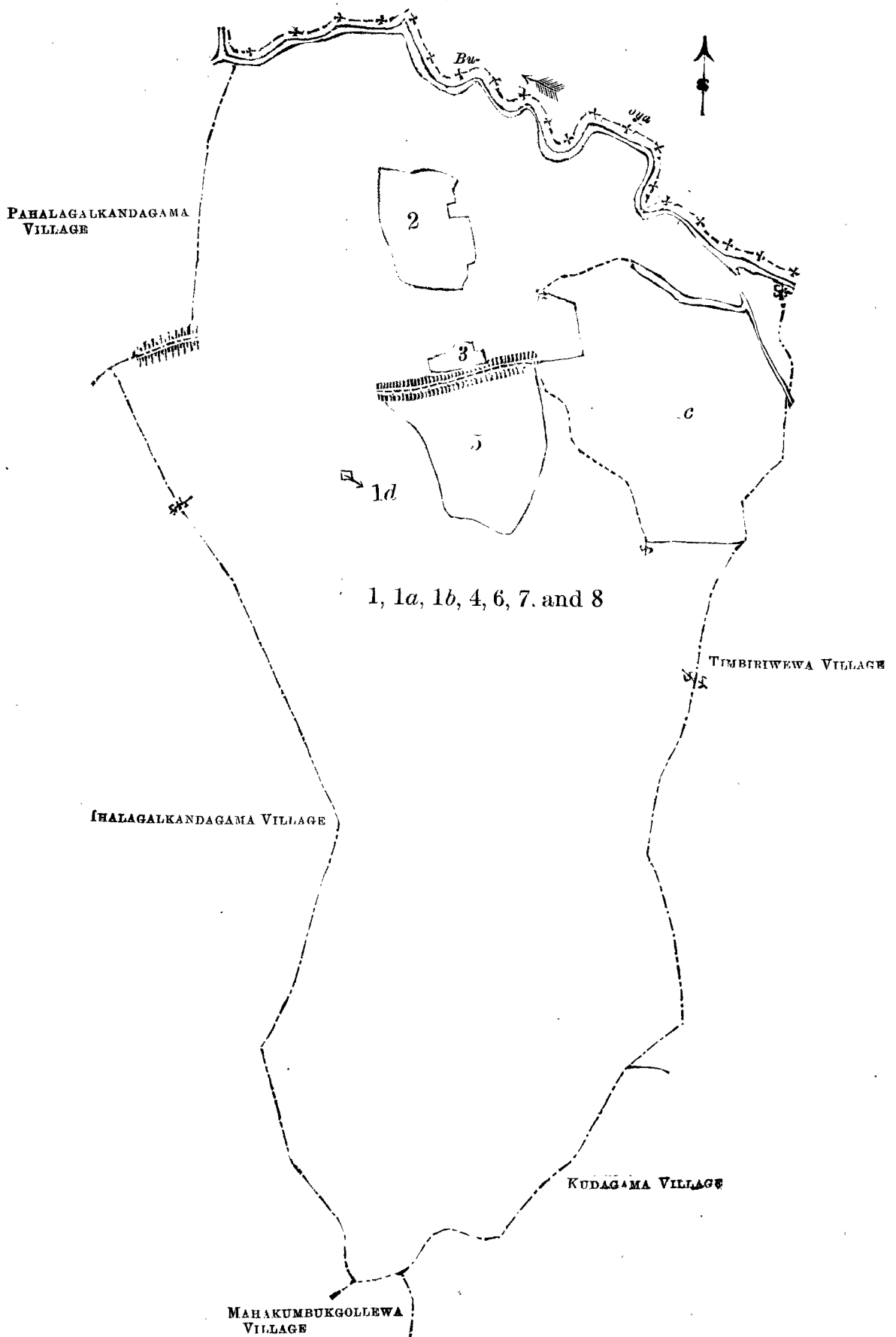
and bounded as follows : on the north by the Bu-oya ; on the east by the village limit of Timbiriwewa ; on the south by the village limit of Kudagama and the village limit of Mahakumbukollewa ; on the west by the village limit of Ihalagalkandagama, the village limit of Pahalagalkandagama.

NOTE.—The following lots lying within the above boundaries are excluded from this order, and their aggregate acreage, *viz.*, 91 acres 2 roods and 4 perches, is not included in the acreage of 544 acres and 21 perches given above :—

Lot.	Name of Land.	Extent.		
		A.	R.	P.
1c	Kanugahawewakele	55	2	22
1d	Minipittaniya	0	0	14
2	Siyambalagaswela	11	0	22
3	Meegahawatta	1	2	11
5	Kanugahawewa	23	0	15
		91	2	4

April 9, 1904.

H. O. Fox,  
Special Officer.



Scale of 16 Chains to an Inch

Situation : Kanugahawewa village in Kadawat korale.  
Preliminary plan 44.

Lot.	Name of Land.	Extent.		
		A.	R.	P.
1	Kanugahawewakele	274	0	0
1a	Do.	13	3	31
1b	Do.	1	1	20
4	Kanugahawewatisbamba	4	3	27
6	Hinguruwewa	2	3	5
7	Kanugahawewamukalana	224	2	6
8	Weeragahahena	22	2	12
<i>Lots excluded.</i>		544	0	21
1c	Kanugahawewakele	55	2	22
1d	Minipittaniya	0	0	14
2	Siyambalagaswela	11	0	22
3	Meegahawatta	1	2	11
5	Kanugahawewa	23	0	15
		91	2	4

Surveyor-General's Office,  
Colombo, December 11, 1903.

Anuradhapura S.O. 13

P. D. WARREN,  
Assistant Surveyor-General.

Order under Section 2 of "The Waste Lands Ordinances of 1897, 1899, 1900, and 1903,"  
declaring Lands to be Crown Property.

In the matter of the lands commonly called or known as Illipathagehena, Nagadaranewemukalana, Nagadaranewekele, Nagadaranewetisbamba, Ihalawewa, and Siyambalagaswewa, situate in the village of Nagadaranewa in the Kadawat korale of the Nuwaragampalata, in the North-Central Province, and of "The Waste Lands Ordinances of 1897, 1899, 1900, and 1903."

THE notice required by section 1 of "The Waste Lands Ordinances of 1897, 1899, 1900, and 1903," having been duly published in manner prescribed by that section in respect of the above-named lands (*vide* notice No. 1832), and no claim having been made to the said lands or to any interest therein within the period of three months from the date specified in the said notice, I, Howard Orme Fox, Special Officer appointed under section 28 of the said Ordinances, under and by virtue of the powers vested in me in that behalf by section 2 of the said Ordinances, do hereby on this Ninth day of April, 1904, order and declare that the said lands, as more fully described herein below, situate in the village of Nagadaranewa in the Kadawat korale of the Nuwaragampalata, in the North-Central Province, and shown as lots 1, 2, 2b, 2c, 2e, 2f, 2g, 2h, 2i, 7, 10, 13, and 14 in preliminary plan No. 56 and in the annexed certified tracing therefrom, and containing in extent 535 acres and 21 perches, are the property of the Crown.

*Description of the Lands referred to.*

The following lots situated in the village of Nagadaranewa in the Kadawat korale of the Nuwaragampalata, in the North-Central Province, as described in the annexed certified tracing :—

Lot.	Name of Land.	Extent.		
		A.	R.	P.
1	Illipathagehena	16	1	11
2	Nagadaranewemukalana	395	2	29
2b	Nagadaranewekele	36	1	28
2c	Do.	9	1	15
2e	Do.	4	3	25
2f	Nagadaranewetisbamba	2	1	4
2g	Nagadaranewekele	24	3	32
2h	Do.	6	0	37
2i	Do.	2	0	20
7	Do.	5	0	6
10	Do.	7	0	17
13	Ihalawewa	12	2	7
14	Siyambalagaswewa	12	0	30
		535	0	21

and bounded as follows : on the north by the village limit of Anekattiya, the village limit of Siyambalagaswewa ; on the east by village limit of Punewa, the village limit of Punewekudapalugollewa ; on the south by the village limit of Kudapalugollewa ; and on the west by the village limit of Kudapalugollewa, the village limit of Kudakumbukollewa, and the village limit of Anekattiya.

NOTE.—The following lots lying within the above boundaries are excluded from this order, and their aggregate acreage, viz., 170 acres and 2 roods, is not included in the acreage of 535 acres and 21 perches given above :—

## Preliminary plan 56.

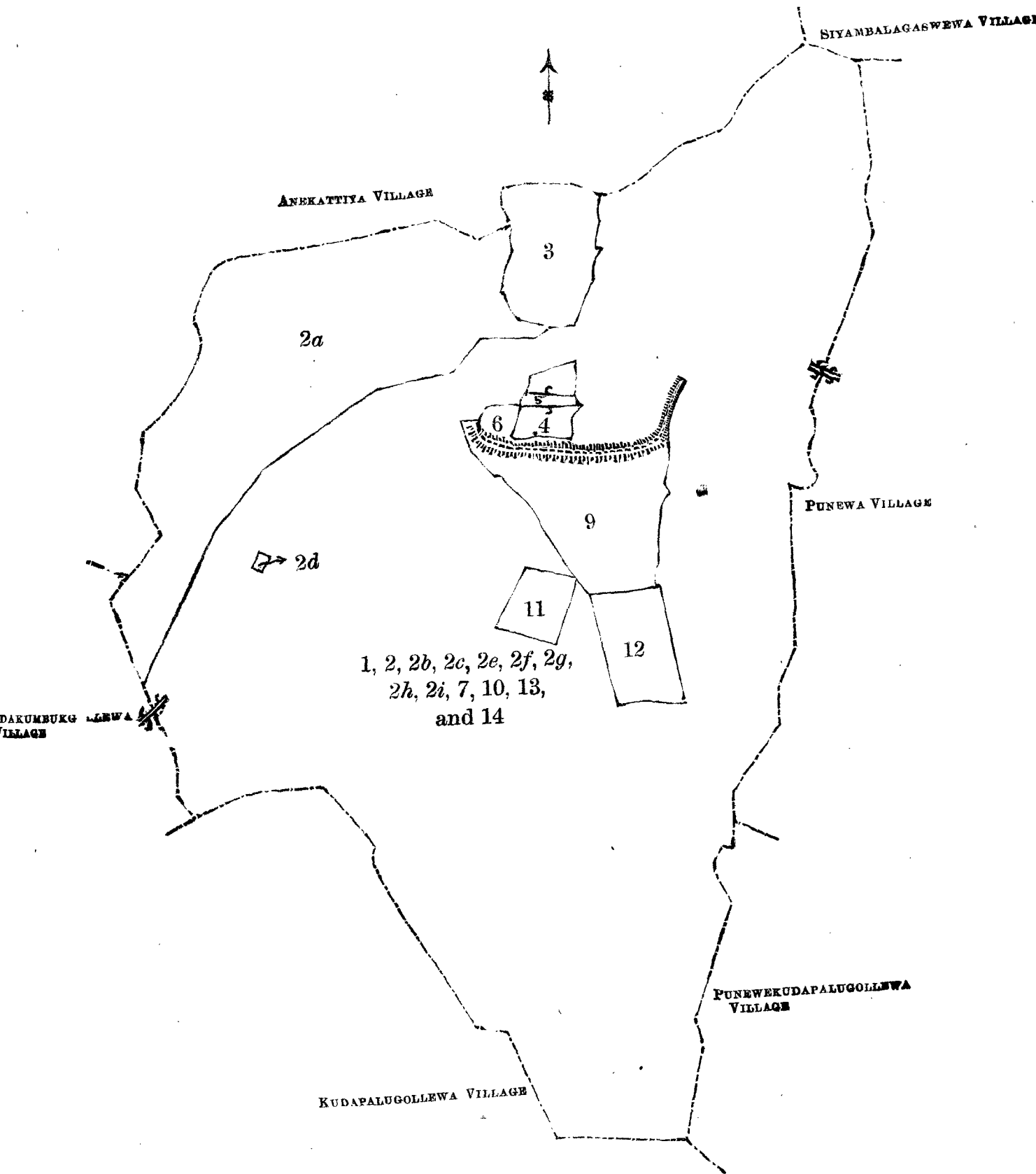
Lot.	Name of Land	Extent.		
		A.	R.	P.
2a	Nagadaranewekele	101	0	0
2d	Minipittaniya	0	1	0
3	Nagadaranewemahawela	17	1	3
5	Nagadaranewekudawela	0	3	2
6	Nagadaranewewatta	1	3	12
9	Nagadaranewewewa	27	1	27
4	Nagadaranewekudawela (T.P. 160,648)	4	2	30
11	Siyambalagaswewa-acerehena (T.P. 169,392)	5	3	28
12	Siyambalagaswewewela (T.P. 157,338)	11	1	18
		170	2	0

April 9, 1904.

H. O. Fox,  
Special Officer.

[For Tracing see page 557.]





Scale of 16 Chains to an Inch.

Situation : Nagadaranewa village in Kadawat korale.

Preliminary plan 56.

Lot.	Name of Land.	Extent.		
		A.	R.	P.
1	Illipathagehena	16	1	11
2	Nagadaranewamukalana	395	2	29
2b	Nagadaranewekele	36	1	28
2c	Do.	9	1	15
2e	Do.	4	3	25
2f	Nagadaranewetisbamba	2	1	4
2g	Nagadaranewekele	24	3	32
2h	Do.	6	0	37
2i	Do.	2	0	20
7	Do.	5	0	6
10	Do.	7	0	17
13	Ihalawewa	12	2	7
14	Siyambalagaswewa	12	0	30
		535	0	21

*Lots excluded.*

2a	Nagadaranewekele	101	0	0
2d	Minipittaniya	0	1	0
3	Nagadaranewemahawela	17	1	3
5	Nagadaranewekudawela	0	3	2
6	Nagadaranewewatta	1	3	12
9	Nagadaranewewewa	27	1	27
4	Nagadaranewekudawela (T.P. 160,648)	4	2	30
11	Siyambalagaswewe-acerehena (T.P. 169,392)	5	3	28
12	Siyambalagaswewewela (T.P. 157,338)	11	1	18
		170	2	0

Surveyor-General's Office,  
Colombo, December 11, 1903.

Anuradhapura S.O. 14

P. D. WARREN,  
Assistant Surveyor-General.

**Order under Section 2 of "The Waste Lands Ordinances of 1897, 1899, 1900, and 1903,"  
declaring Lands to be Crown Property.**

In the matter of the lands commonly called or known as Tammanawewamukalana, Tammanawewakele, and Tammanawewetisbamba, situate in the village of Tammanewewa in the Kadawat korale of the Nuwaragampalata, in the North-Central Province, and of "The Waste Lands Ordinances of 1897, 1899, 1900, and 1903."

THE notice required by section 1 of "The Waste Lands Ordinances of 1897, 1899, 1900, and 1903," having been duly published in manner prescribed by that section in respect of the above-named lands (*vide* notice No. 1825), and no claim having been made to the said lands or to any interest therein within the period of three months from the date specified in the said notice, I, Howard Orme Fox, Special Officer appointed under section 28 of the said Ordinances, under and by virtue of the powers vested in me in that behalf by section 2 of the said Ordinances, do hereby on this Sixth day of April, 1904, order and declare that the said lands, as more fully described herein below, situate in the village of Tammanewewa, in the Kadawat korale of the Nuwaragampalata, in the North-Central Province, and shown as lots 1, 2, 2a, 2b, 2c, 2d, 2e, and 3 in preliminary plan No. 52 and in the annexed certified tracing therefrom, and containing in extent 489 acres 2 roods and 30 perches, are the property of the Crown.

*Description of the Lands referred to.*

The following lots situated in the village of Tammanewewa in the Kadawat korale of the Nuwaragampalata, in the North-Central Province, as described in the annexed certified tracing:—

Preliminary plan 52.

Lot.	Name of Land.	Extent.		
		A.	R.	P.
1	Tammanawewamukalana	57	0	27
2	Tammanawewakele	414	2	14
2a	Do.	3	0	20
2b	Tammanawewakele	6	0	0
2c	Tammanawewakele	3	0	0
2d	Do.	0	3	5
2e	Do.	3	0	15
3	Tammanawewetisbamba	1	3	29
		489	2	30

and bounded as follows : on the north by the Province boundary ; east by the village limit of Puhuldiula, the village limit of Periyakulam ; south by the village limit of Periyakulam ; and west by the Province boundary.

N.B.—The following lots lying within the above boundaries are excluded from this order, and their aggregate acreage 170 acres 1 rood and 39 perches is not included in the acreage of 489 acres 2 roods and 30 perches given above :—

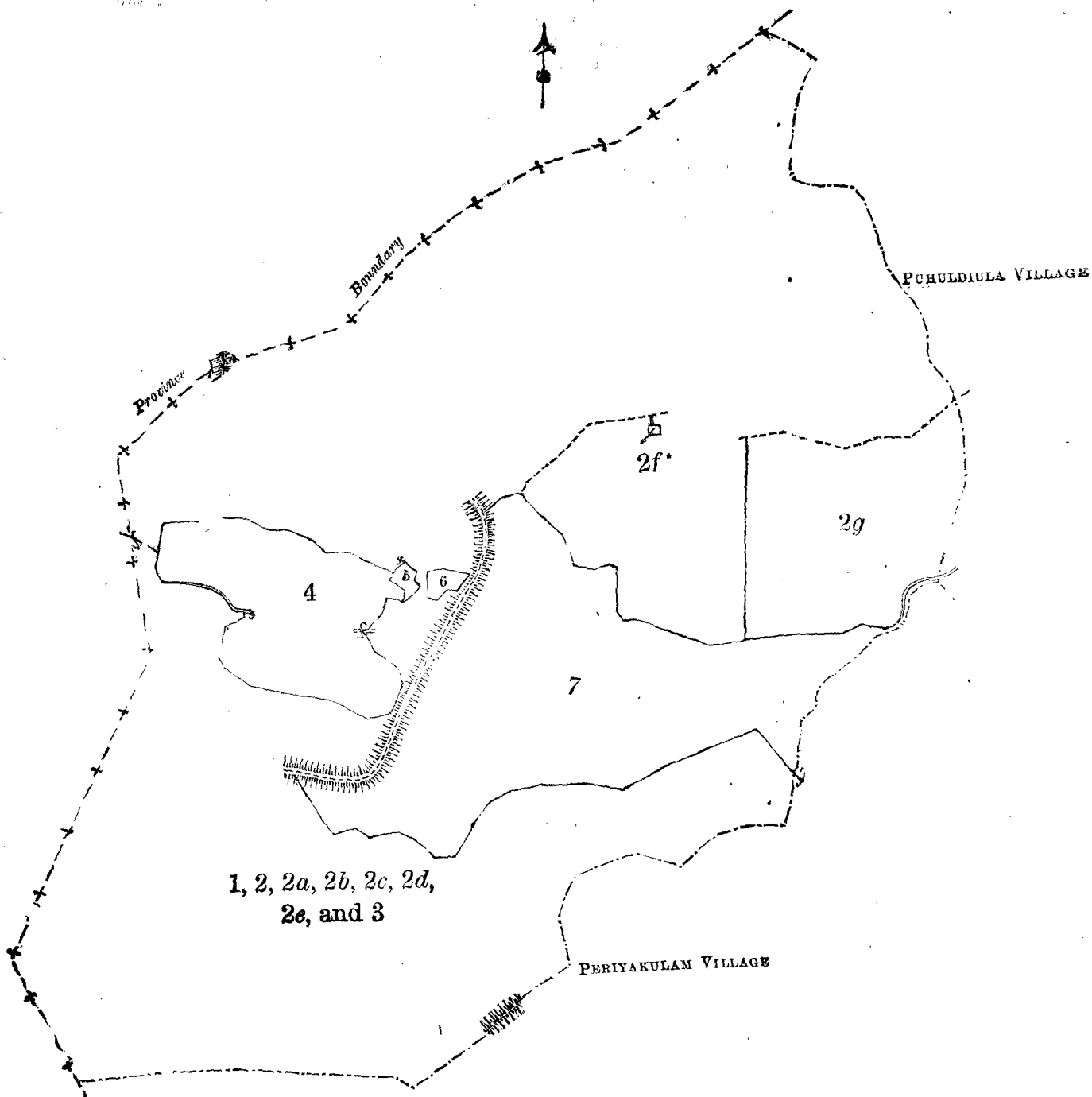
## Preliminary plan 52.

Lot.	Name of Land.	Extent.		
		A.	R.	P.
2 <sup>f</sup> ...	Minipittaniya ...	0	0	22
2 <sup>g</sup> ...	Tammanwewakele ...	43	0	20
4 ...	Mahawela ...	33	0	17
5 ...	Tammanawewawatta ...	0	2	25
6 ...	Ambagahawatta ...	0	3	35
7 ...	Tammanawewa ...	92	2	0
		<hr/>		
		170	1	39

April 6, 1904.

H. O. Fox,  
Special Officer.

*For Tracing see page 560.]*



Scale of 16 Chains to an Inch.

Situation : Tammannewewa village in Kadawat korale.

Preliminary plan 52.

Lot.	Name of Land.	Extent. A. R. P.
1	Tammanawewamukalana	57 0 27
2	Tammanawewakele	414 2 14
2a	Do.	3 0 20
2b	Tammanawekele	6 0 0
2c	Tammanawewakele	3 0 0
2d	Do.	0 3 5
2e	Do.	3 0 15
3	Tammannewewatisbamba	1 3 29
		<hr/>
		489 2 30

*Lots excluded.*

Lot.	Name of Land.	Extent.		
		A.	R.	P.
2f ...	Minipittaniya ...	0	0	22
2g ...	Tammanwewakele ...	43	0	20
4 ...	Mahawela ...	33	0	17
5 ...	Tammanawewawatta ...	0	2	25
6 ...	Ambagahawatta ...	0	3	35
7 ...	Tammanawewa ...	92	2	0
		170	1	39

Surveyor-General's Office,  
Colombo, December 11, 1903.

P. D. WARREN,  
Assistant Surveyor-General.

Anuradhapura S.O. 15

Order under Section 2 of "The Waste Lands Ordinances of 1897, 1899, 1900, and 1903,"  
declaring Lands to be Crown Property.

In the matter of the lands commonly called or known as Kudakumbukgollewamukalana, Kudakumbukgollewakele, Kumbukgollewakele, and Kudakumbukgollewa Tisbamba, situate in the village of Kudakumbukgollewa in the Kadawat korale of the Nuwaragampalata, in the North-Central Province, and of "The Waste Lands Ordinances of 1897, 1899, 1900, and 1903."

THE notice required by section 1 of "The Waste Lands Ordinances of 1897, 1899, 1900 and 1903," having been duly published in manner prescribed by that section in respect of the above-named lands (*vide* notice No. 1,811), and no claim having been made to the said lands or to any interest therein within the period of three months from the date specified in the said notice, I, Howard Orme Fox, Special Officer appointed under section 28 of the said Ordinances, under and by virtue of the powers vested in me in that behalf by section 2 of the said Ordinances, do hereby on this 22nd day of March, 1904, order and declare that the said lands, as more fully described herein below, situate in the village of Kudakumbukgollewa in the Kadawat korale of the Nuwaragampalata, in the North-Central Province, and shown as lots 1, 2, 2a, 2b, 2f, 2g, and 5 in preliminary plan No. 62 and in the annexed certified tracing therefrom, and containing in extent 436 acres 1 rood and 18 perches, are the property of the Crown.

*Description of the Lands referred to.*

The following lots situated in the village of Kudakumbukgollewa in the Kadawat korale of the Nuwaragampalata, in the North-Central Province, as described in the annexed certified tracing:—

Preliminary plan 62.

Lot.	Name of Land.	Extent.		
		A.	R.	P.
1 ...	Kudakumbukgollewamukalana ...	35	0	19
2 ...	Kudakumbukgollewakele ...	368	1	14
2a ...	Kumbukgollewakele ...	15	1	20
2b ...	Do. ...	3	1	15
2f ...	Kudakumbukgollewakele... ...	1	1	30
2g ...	Do. ...	10	0	10
5 ...	Kudakumbukgollewa Tisbamba ...	2	2	30
		436	1	18

and bounded as follows: on the north by the village limit of Kattukeliyawa, the village limit of Amunagaskada, the village of limit of Anekattiya; on the east by the village of Nagadaranewa, the village limit of Kudapalugollewa, the village limit of Pallugollewa; on the south by the village limit of Pallugollewa, the village limit of Kudakongaskade; and on the west by the village limit of Galkandagama.

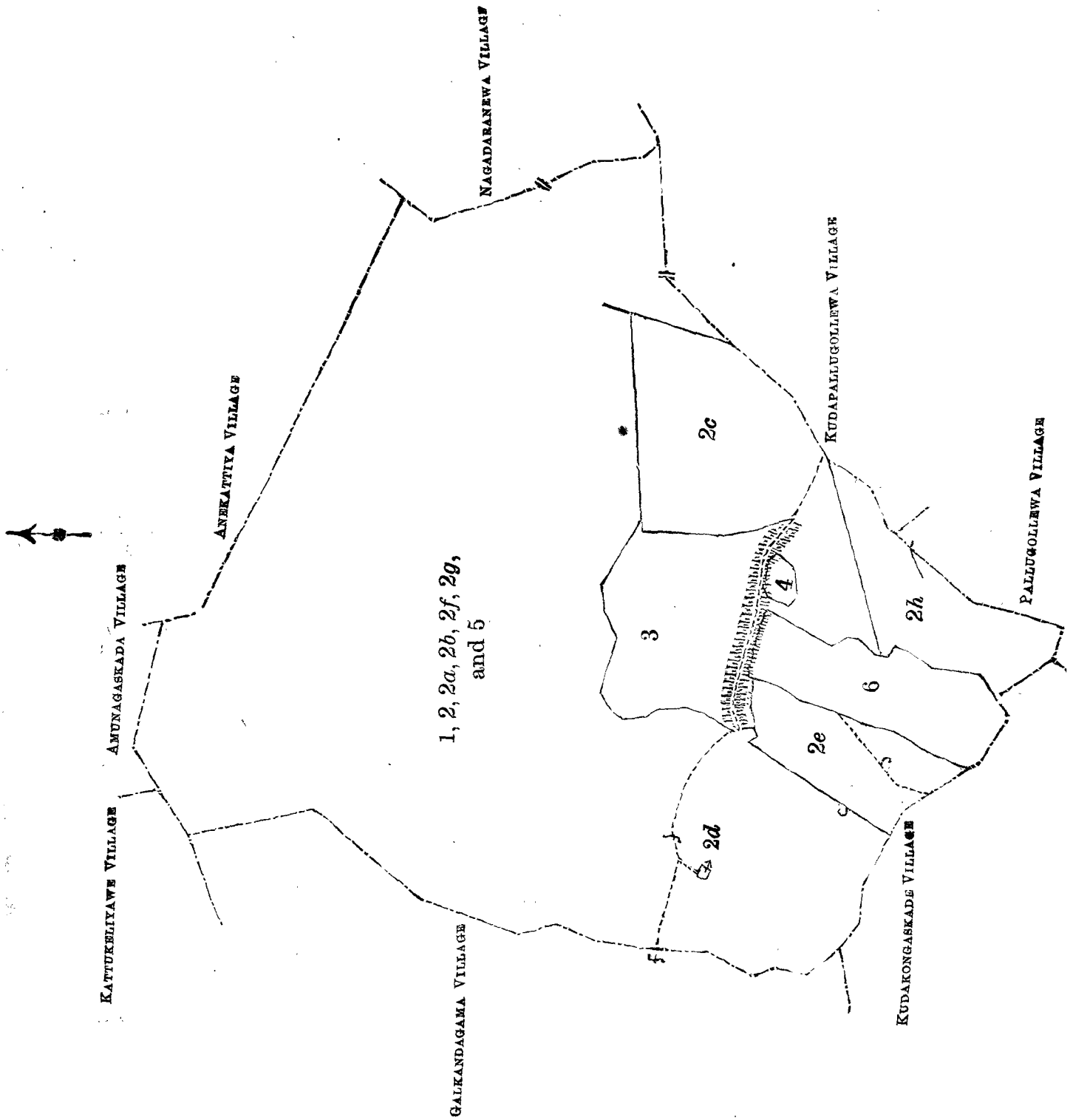
NOTE.—The following lots lying within the above boundaries are excluded from this order, and their aggregate acreage 140 acres 2 roods and 9 perches is not included in the acreage of 436 acres 1 rood and 18 perches given above:—

Preliminary plan 62.

Lot.	Name of Land	Extent.		
		A.	R.	P.
2c ...	Kumbukgollewakele ...	40	3	15
2d ...	Minipittaniya ...	0	0	30
2e ...	Kudakumbukgollewakele ...	15	0	25
2h ...	Do. ...	24	2	20
3 ...	Kudakumbukgollewawewa ...	33	2	37
4 ...	Kudakumbukgollewawatta ...	1	2	30
6 ...	Kudakumbukgollewawela ...	24	1	12
		140	2	9

March 22, 1904.

H. O. Fox,  
Special Officer.



Scale of 16 Chains to an Inch.

Situation : Kudakumbukgollewa village in Kadawat korale.

Preliminary plan 62.

Lot.	Name of Land.			Extent.	
				A.	R. P.
1	Kudakumbukgollewamukalana	...	...	35	0 19
2	Kudakumbukgollewakele	...	...	368	1 14
2a	Kumbukgollewakele	...	...	15	1 20
2b	Do.	...	...	3	1 15
2f	Kudakumbukgollewakele	...	...	1	1 30
2g	Do.	...	...	10	0 10
5	Kudakumbukgollewa Tisbamba	...	...	2	2 30
				<b>436</b>	<b>1 18</b>

*Lots excluded.*

Lot.	Name of Land.	Extent.	
		A.	R. P.
2c	Kumbukgollewakele	40	3 15
2d	Minipittaniya	0	0 30
2e	Kudakumkukgollewakele	15	0 25
2h	Do.	24	2 20
3	Kudakumbukgollewawewa	33	2 37
4	Kudakumbukgollewawatta	1	2 30
6	Kudakumbukgollewawela	24	1 12
		<u>140</u>	<u>2 9</u>

Surveyor-General's Office,  
Colombo, November 23, 1903.

Anuradhapura S.O. 16

P. D. WARREN,  
Assistant Surveyor-General.

PRELIMINARY NOTICES.

Notice under "The Waste Lands Ordinances of 1897, 1899, 1900, and 1903."

TAKE notice, that unless within three months from the 6th day of May, 1904, the persons, if any, who claim any interest in the lands hereinafter mentioned or in any one or more of such lands, make claim in person or in writing to the said lands or any of them or to some interest therein to J. G. Fraser, Esq., Special Officer appointed under section 28 of "The Waste Lands Ordinances, 1897, 1899, 1900, and 1903," at his office at Hill House, Mutwal, Colombo :

Such Special Officer, in pursuance of the powers vested in him by the said Ordinances, will declare by writing under his hand that the said lands or such of them, as to which no claim has been made, are the property of the Crown.

J. G. FRASER,  
Special Officer.

Description of the Lands referred to.

The following lots situated in the village of Ketiyape in Kandaboda pattu of the Matara District, in the Southern Province, as described in the annexed certified tracings :—

Preliminary plan 132.

Lot.	Name of Land.	Extent.		
		A.	R.	P.
16	... Kekunagodahena, Erawehena, Sapugahahena, &c.	477	3	7
30	... Mahagahagodahena, &c.	11	2	20
34	... Godellahena, Mahahena, &c.	20	1	6
36	... Galgodahena	4	0	36
41	... Attikagahahena, Kanatupitahena, &c.	46	0	39
43	... Galgodahena	3	0	13
44	... Kepelawatt hena <i>alias</i> Galgodahena	1	2	31
		564	3	32

and bounded as follows : on the north by the village limit of Handugala, Galketiypaladiwelwatta claimed by Wijesekera Gama-achchige Dingi Baba and another, the Kirama-aar, Galketiypolawatta claimed by Wijesekera Gama-achchige Dingi Baba and another, the Kirama-aar, the Madul-aardola ; on the east by the village limit of Kebellaketiya, the Madularudeniya *alias* Supugahadeniya belonging to Crown, the village limit of Parapamulla ; on the south by the village limit of Parapamulla, the Haldola, the footpath from Ketiyape to Parapamulla, Haldolawatta claimed by Munasinge Aberan and others, Godakumburewatta claimed by Kulappuarachchige Tisel Appu, Attikagahahena belonging to Crown, Bataketiychena belonging to Crown, Elhendeniya belonging to Crown, Bibulegodahena (P.P. 5,954 and P.P. 5,954 ) sold by Crown, Miallehena belonging to Crown, Kanatupitawatta claimed by H. D. Baba Appu and others, Ambagahakumbura claimed by H. D. Don Bastian and others, Deniyawatta claimed by H. D. Baba Appu and others, Ambagahakumbura claimed by H. D. Don Bastian and others, Kanatupitawatta claimed by H. D. Baba Appu and others, Miellegewatta claimed by K. Punchi Appu, Miellehena belonging to Crown, the Miellegaswattaela, Dehamulladeniya claimed by Randeniya Aberan, Neigalagedeniya claimed by Kulappuarachchige Sinno, Gorakagahaliyadda claimed by Kulappuarachchige Abaran, Yakkunde-kumbura claimed by Hettiarachchige Dona Jima-arahamine and others, Kekunagodahena belonging to Crown, the Kirama-ar, Alutwatta belonging to Crown, the Kirama-ar, Ambagahahena belonging to Crown, Nugagahahena belonging to Crown, Godahenawatta *alias* Uda-alawatta claimed by Galage Balahami, Godahena *alias* Uda-alawatta belonging to the Crown and claimed by Gallage Balahami ; on the west by the village limit of Gammeddegama.

NOTE.—The following lots lying within the above boundaries are excluded from this notice, and their aggregate acreage 18 acres 1 rood and 5 perches is excluded from the acreage of 564 acres 3 roods and 32 perches :—

Preliminary plan 132.

Lot.	Name of Land.	Extent.		
		A.	R.	P.
35	... Ruppewattchena	1	0	30
37	... Dolekoratuwa, &c.	14	1	10
38	... Kiriweldeniyamahakumbura	1	2	23
39	... Kiriweldeniyamedakumbura	0	0	27
40	... Kiriweldeniyakumbura	0	3	35
		18	1	5

විෂි 1904ක්වූ මැයි මස 6 වෙනි දින පටන් භූමිමාසයක් ඇතුළතදී මෙහි පහත දක්වන ඉඩම්වලට නොහොත් ඉන් එකකට නොහොත් වැඩිගණකකට යම් අයිතිවාසිකමක් තිබෙන යම් අයෙක් ඇත්නම් ඒ අය විසින් මුද්‍රිතව සම්බන්ධව විෂි 1897, 1899, 1900 සහ 1903 ආඥාපනත්වල 28 වෙනි වගන්තියේ ප්‍රකාරයට පත්කරනු ලැබූ විශේෂ මන්ත්‍රීන් වරයාන්තරයෙන් යොමු කළ මෝදර ජිල්ල හවුස්ස් කන්ට්‍රෝලර්වරු වෙත ජේ. ජී. ෆ්‍රේසර් උපනාන්තරයෙන් ඉදිරිපිටට ඇවිත් පෙනී සිට හෝ ලියවිල්ලකින් එකී ඉඩම්වලට නොහොත් ඊට ඇති යම් කොටසකට කිසි අයිතිවාසිකමක් පෙන්වා සිටින්නට නොයෙදුනොත්, එකී විශේෂ මන්ත්‍රීන්වරයාන්තරයෙන් ඉහත කී ආඥාපනත්වලින් ලැබී තිබෙන බලවල ප්‍රකාරයට අයිතිවාසිකම් කොකියාපු එකී ඉඩම් එක්කෝ එයින් අයිතිවාසිකමක් ගෙණහැර දැක්වීමට නොයෙදුන සෑම ඉඩම් රජයන් තක ඉඩම් කැපීමට උපනාන්තරයෙන් අත්පන ඇති ලියවිල්ලකින් උපනාන්තරයෙන් විසින් ප්‍රකාශකරණ බව මෙයින් දැනගත යුතුයි.

ජේ. ජී. ෆ්‍රේසර්,  
විශේෂ මන්ත්‍රීන්වරයාන්තරයේ.



ඉඩම්වල තොරතුරු.

දකුණු පළාතට අයිති මාතර දිස්ත්‍රික්කේ කන්දබොඩපත්තුවේ කැපිලේ ගම ගම් පිහිටාතිබෙන මීට අමුණාස්ස පහතික සිතියම්වල දෙනෙන මෙහි පහත දක්වන බිම්කට්ටි, එනම් :—

I.

මුල් සිතියම 132.

Table with columns: බිම්කට්ටි, ඉඩමේ නම, බිම්තරම (අ. රු. ප.). Rows include land parcels 16-44 with descriptions and area measurements.

මීට මායිම්—උතුරට හදගල ගම්බද, විජේසේකර ගමහම්බවේ හින්ඳිබො සහ තවත් කෙනෙක් විසින් අයිතිවැසි කම් කිසන ගල්කැවියපලදිවෙල්වත්තද, සීරමහාරාජ, විජේසේකර ගමහම්බවේ හින්ඳිබො සහ තවත් කෙනෙක් විසින් අයිතිවැසිකම් කිසන ගල්කැවියපොලවත්තද, කිරමහාරාජ, මදුල්හරදෙලද; නැගෙනහිරට කැබෙල්ලකැවියේ ගම්බද, රජසත්තක මදුල්හරදෙහින නොහොත් සපුගහදෙහිතද, පරපාමුල්ලේ ගම්බද; දකුණට පරපාමුල්ලේ ගම්බද, හල් දෙලද, කැපිලේ සිට පරපාමුල්ලට යන අභිපාරද, මුහසිඟ්ගේ අබරන් සහ තවත් අය විසින් අයිතිවැසිකම් කිසන හල් දෙලවත්තද, කුලප්පුහරම්බවේ තිසේල්අප්පු විසින් අයිතිවැසිකම් කිසන ගොඩකුණුවත්තද, රජසත්තක අවිවික්කාගහ ගේතද, රජසත්තක බටකැවියද, රජසත්තක ඇල්ලන්දෙහිතද, හන්ඳිබුව විසින් හිකුණාස්ස බිබුලේගොඩ ගේතද (P.P. 5,954 සහ P.P. 5,954), රජසත්තක මිඳුල්ලේගේතද, එම්. ඩී. බබාඅප්පු සහ තවත් අය විසින් අයිතිවැසි කම් කිසන කනකුට්ටිවත්තද, එම්. ඩී. දෙන බස්තිගේ සහ තවත් අය විසින් අයිතිවැසිකම් කිසන අඹගහකුඹුරද, එම්. ඩී. බබාඅප්පු සහ තවත් අය විසින් අයිතිවැසිකම් කිසන දෙහිගවත්තද, එම්. ඩී. දෙන බස්තිගේ සහ තවත් අය විසින් අයිති වැසිකම් කිසන අඹගහකුඹුරද, එම්. ඩී. බබාඅප්පු සහ තවත් අය විසින් අයිතිවැසිකම් කිසන කනකුට්ටිවත්තද, නේ, පුන්ඵ අප්පු විසින් අයිතිවැසිකම් කිසන මිඳුල්ලේගේතද, රජසත්තක මිඳුල්ලේගේතද, මිඳුල්ලේගේතද, රජසත්තක ඇල්ලන්දෙහිතද, රජසත්තක අබරන් විසින් අයිතිවැසිකම් කිසන දේනමුල්ලදෙහිතද, කුලප්පුහරම්බවේ හින්ඳිබො සහ තවත් අය විසින් අයිතිවැසිකම් කිසන නෙයිගලාග්දෙහිතද, කුලප්පුහරම්බවේ අබරන් විසින් අයිතිවැසිකම් කිසන ගොරෙකගහලියද්ද, හෙට්ටිභාරම්බවේ ගේතද, ඒමාඅරභාමගේ සහ තවත් අය විසින් අයිතිවැසිකම් කිසන යන්කුන්බඩකුඹුරද, රජසත්තක කැකුනගොඩගේතද, කිරමහාරාජ, රජසත්තක අබරන්වත්තද, කිරමහාරාජ, රජසත්තක අඹගහගේතද, රජසත්තක කුලගහගේතද, ගැල බාලහාම් විසින් අයිතිවැසිකම් කිසන ගොඩගේතද, රජසත්තක කුලගහගේතද, ගැල බාලහාම් විසින් අයිතිවැසි කම් කිසන රජසත්තක ගොඩගේත නොහොත් රුවකුලවත්තද, ගැල්ලේ බාලහාම් විසින් අයිතිවැසි කම් කිසන රජසත්තක ගොඩගේත නොහොත් රුවකුලවත්තද; බස්නාහිරට ගම්බදදෙහිගම්බද.

[ඉහත සඳහන් මායිම්වලට මැදිව මෙහි පහත සඳහන් වෙන බිම්කට්ටි මේ දක්වමින් අත්හැරීම වගට ඒවායේ මුල් බිම් තරම වන අතර 18කින් රුපී 1කින් පර්චස් 5ක් ඉහත සඳහන් අතර 564කින් රුපී 3කින් පර්චස් 32කින් බිම්තරමේ අඩංගු නොවෙන වගට මෙහි දක්වන සුදුසි.]

මුල් සිතියම 132.

Table with columns: බිම්කට්ටි, ඉඩමේ නම, බිම්තරම (අ. රු. ප.). Rows include land parcels 35-40 with descriptions and area measurements.

මීට මායිම්—මෙහි පහත සඳහන් වෙන බිම්කට්ටි මේ දක්වමින් අත්හැරීම වගට ඒවායේ මුල් බිම් තරම වන අතර 18කින් රුපී 1කින් පර්චස් 5ක් ඉහත සඳහන් අතර 564කින් රුපී 3කින් පර්චස් 32කින් බිම්තරමේ අඩංගු නොවෙන වගට මෙහි දක්වන සුදුසි.
දකුණු පළාතට අයිති මාතර දිස්ත්‍රික්කේ කන්දබොඩපත්තුවේ කැපිලේ ගම ගම් පිහිටාතිබෙන මීට අමුණාස්ස පහතික සිතියම්වල දෙනෙන මෙහි පහත දක්වන බිම්කට්ටි, එනම් :—

I.

පිරතම පදම 132.

Table with columns: කාණ්ඩය, කාණ්ඩයේ නම, ව්‍යාපාරය. Rows include land parcels 16-44 with descriptions and area measurements.

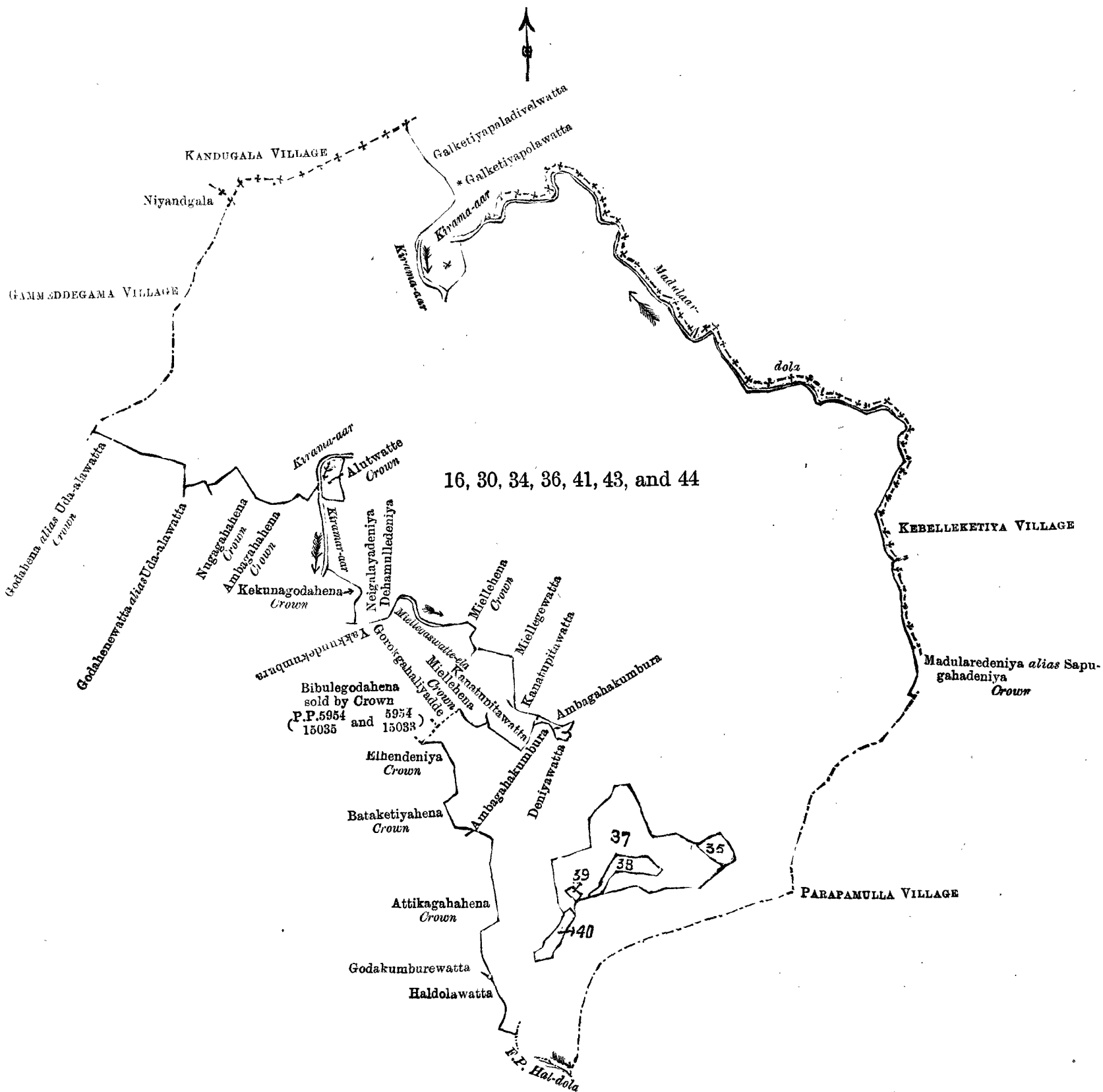
எல்லைகளாவன : வடக்கு-அந்துகலை யென்னுங் கிராம எல்லை, விசேசேசுர கம ஆச்சிகேழங்கி வவாவும் இன்னொரு வரும் உருத்துப்பேசும் கல்கெற்றியபொலதிலைவத்தை; கிரமை ஆறு, விசேசேசுர கமஆச்சிகேழங்கிவவாவும் இன்னொருவரும் உருத்துப்பேசும் கல்கெற்றியபொலவத்தை, கிரமை ஆறு, மடில்ஆறு என்னும் நீரோடை; கிழக்கு-கெபெல்லகெற்றிய என்னுங் கிராம எல்லை, முடிக்குரிய மடில் ஆறு தெனிய அல்லது சப்புக்காதெனிய, பறப்பாமுலை யென்னுங் கிராம எல்லை; தெற்கு-பறப்பாமுலை யென்னுங் கிராம எல்லை, அல்தொல என்னுங் நீரோடை, கெற்றியாப்பையில் இருந்து பறப்பாமுலைக்குப்போகும் ஒற்றையடிப்பாதை, முனசிங்கஅபறனும் மறுபேரும் உருத்துப்பேசும் அல்தொலவத்தை, குலப்பு ஆராச்சிகே திசெல் அப்பு உருத்துப்பேசும் கொடகும்புறேவத்தை, முடிக்குரிய அட்டிக்ககாவனை, முடிக்குரிய வட்டகெற்றியென, முடிக்குரிய எல்வந்தெனிய, அரசாட்சியாரால் விற்கப்பட்ட விவுலகொடவனை (பி.ப. 5,954 பி.ப. 5,954), முடிக்குரிய மீஎல்வனை, எச். டி. வவாப்புவும் மறுபேரும் உருத்துப்பேசும் கணத்துப்பிற்றவத்தை, எச். டி. தொன் வஸ்தியானும் மறுபேரும் உருத்துப்பேசும் அம்பகாகும்புற, எச். டி. வவாப்புவும் மறுபேரும் உருத்துப்பேசும் தெனியேவத்தை, எச். டி. தொன் வஸ்தியானும் மறுபேரும் உருத்துப்பேசும் அம்பகாகும்புற, எச். டி. வவாப்புவும் மறுபேரும் உருத்துப்பேசும் கணத்துப்பிற்றவத்தை, கே. புஞ்சி அப்பு உருத்துப்பேசும் மீஎல்வகேவத்தை, முடிக்குரிய மீஎல்வனை, மீஎல்வகைவத்தேஅல என்னும் நீரோடை, நந்தெனிய அடறன் உருத்துப்பேசும் தேகாமுல்லைதெனிய, குலப்பு ஆராச்சிகே கிஞ்சோ உருத்துப்பேசும் நைகலகேதெனிய, குலப்பு ஆராச்சிகே அபறன் உருத்துப்பேசும் கொடுக்காவியத்தை, எட்டி ஆராச்சிகே தோல சிமாறாஜமீனேயும் மறுபேரும் உருத்துப்பேசும் யக்குண்டேகும்புற, முடிக்குரிய கெக்குனகொடவனை, கிரமைஆறு, முடிக்குரிய அருத்துவத்தை, கிரமைஆறு. முடிக்குரிய அம்பகாவனை, முடிக்குரிய அடகாவனை, கால்கே வாலாமி உருத்துப்பேசும் கொடவனைவத்தை அல்லது உடஅலவத்தை, முடிக்குரிய அங்கால்கே வாலாமி உருத்துப்பேசுவதுமான கொடவனை அல்லது உடஅலவத்தை; மேற்கு-கம்மெத்தேகமக் கிராம எல்லை.

கவனிப்பு—மேற்சொல்லிய எல்லைகளுக்கூட்பட்டனவாயுள்ள கிழக்குநிலை காரணத்துணைகள் இவ்வறிவித்தலினின்றும் நீக்கப்பட்டிருக்கின்றன வென்பதையும் அவற்றின் விசாலத்தொகையாகும் 18 ஏக்கர் 1 அட 5 பேட்சும் முன் சொன்ன 564 ஏக்கர் 3 அட 32 பேட்சுக்குள் அடங்கலில்லை யென்பதையும் கவனிக்கவேண்டியது:—

பிரதம படம 132. \*

காரணத்துண்டு.	காரணியின போர்.	விசாலம். ஏ. அ. பே.
35 ...	றுப்பேவத்தேவனை ...	1 0 30
37 ...	தொலகொறட்டிவ முதலியன ...	14 1 10
38 ...	கிரிவேல்தெனியேமாரும்புற ...	1 2 23
39 ...	கிரிவேல்தெனியேமெதரும்புற ...	0 0 27
40 ...	கிரிவேல்தெனியேரும்புற ...	0 3 35
		<hr/>
		18 1 5

[For Tracing see page 567.]



Scale of 16 Chains to an Inch.

Situation : Ketiyaape village in Kandaboda pattu.  
Preliminary plan 132.

Lot.	Name of Land.	Extent.	
		A.	R. P.
16	...	477	3 7
30	...	11	2 20
34	...	20	1 6
36	...	4	0 36
41	...	46	0 39
43	...	3	0 13
44	...	1	2 31
		564	3 32

Lots excluded.

35	Buppewattahena	...	1	0	30
37	Dolekoratuwa, &c.	...	14	1	10
38	Kiriveldeniye mahakumbura	...	1	2	23
39	Kiriveldeniye medakumbura	...	0	0	27
40	Kiriveldeniye kumbura	...	0	3	35
			18	1	5

Sheets O<sup>15</sup> XIV, O<sup>15</sup> XV, O<sup>20</sup> II, & O<sup>20</sup> III.

Surveyor-General's Office,  
Colombo, March 17, 1904.

P. D. WARREN,  
Assistant Surveyor-General.

II.  
Preliminary plan 132.

Lot.	Name of Land.	Extent.	
		A.	R. P.
1	...	139	0 14

and bounded as follows : on the north by the village limit of Gammeddegama, the Kirama-ara, Meddagewatta claimed by Hettiachchigamage Loku Appu and others, the Kirama-ara, Dampolagewatta (P.P. 1,994) belonging to Manika Chintamani Mohotti, Ittegodawatta claimed by Samaragodage Hendrick and others, Nambawatturekumbura claimed by ditto, Ambagahawatta claimed by Kulappuarachchige Don Aberam and others, Nambawatturekumbura claimed by S. Hendrick and others, Rotumbayawatta claimed by Maha Neketige Babandrisa, Nambawatturekumbura claimed by S. Hendrick and others, the Nabawela-ela, Nekatigewatta claimed by Kulappu-arachchige Don Andris, Amuwatta claimed by Kulappu-arachchige Dissan, Elamaldeniyegeewatta claimed by Kulappuarachchige Arnolis, Kajugahawatta claimed by Kulappuarachchige Dissan and others, Neralugewatta claimed by Hettiachchige Donage Marahami and others, Wanuigewatta claimed by Wannige Pedris and other, the Kirama-aru, Ela-addarewatta claimed by Wannige Pedris and others, Attikagahadeniya claimed by Hewahapage Don Dines, Owakumbura claimed by Kulappugamage Jayan and others, Alawewelketiyadeniya claimed by Paranagamage Madduma Ettana, Bibulagodahena belonging to Crown, Bibulagodahena (P.P. 5,954 sold by Crown, Kanatapatihena belonging to Crown; on the east by Mahahena belonging to Crown, Dolahaladeniya claimed by Kulappu, arachchige Dingi Appu and others, Attikkagahena belonging to Crown, Egodawatta belonging to Kulappu-arachchige Dingi Appu, Katupolaliyadda belonging to Kulappu-arachchige Don Alwis Wijeyatunga and others, Amunawelaliyadda belonging to Kulappu-arachchige Don Alwis Wijeyatunga and others, Gorokgahaliyadda belonging to Kulappu-arachchige Appu and others, Guruwelamahakumbura claimed by Kulappu-arachchige Don Alwis Wijetunga and others, wewakumbura claimed by ditto, Dikgahagodawatta claimed by Kulappu-arachchige Arnolis, Palledeniya belonging to Kulappu-arachchige Don Abaran and others, Polwattagahakoratuwa *alias* Palledeniyaawatta claimed by ditto, Wewakumbura claimed by Kulappu-arachchige Don Alwis Wijeyatunga and others, Guruwela Mahakumbura claimed by ditto, Kongahawatta claimed by Kulappu-arachchige Don Haramanis, Kohiladoladeniya claimed by Parapamulla Pansala, Kohiladolawatta claimed by Hettiachchige Appu; on the south by Gansabhawa road from Deyandara to Kirama, the village limit of Parappamulla, Maimorehena belonging to Crown, the village limit of Parappamulla; on the west by the village limit of Gammeddegama.

මුල් සිතියම 132.

බිම්කම් විවර.	ඉඩමේ නම.	විම්කරු.
1	ඉත්තගොඩගේන, දම්පොලගේන, ගොඩලඳගේන, බටකැව්ගේන, කොටගලගේන, පරගස්වැල්පොලගේන, මල්මොරගේන සහ බටහිර ගේන	139 0 14

මේ මාසිම්—උතුරට ගම්මැද්දේගමගම්ඉමද, කිරිමේආරද, කෙට්ටිපිටියමගේ ලොකුඅප්පු සහ නවත් අස විසින් අසිනිවාසිකම් කිසික මැද්දගේවත්තද, කිරිමආර, මානික විත්තාමානිමොහොට්ටිටි අසිනි දම්පොලගේවත්තද (P.P. 1,994) සමරගොඩගේ හෙත්පින් සහ නවත් අස විසින් අසිනිවාසිකම් කිසික ඉත්තගොඩවත්තද, එම අස විසින් අසිනිවාසිකම් කිසික නම්බාවතුරේකුමුරුද, කුලප්පුආරච්චිගේ දෙත් ආබුකම් සහ නවත් අස විසින් අසිනිවාසිකම් කිසික අම්බහවත්තද, ඇස්, කෙණ්ඩි සහ නවත් අස විසින් අසිනිවාසිකම් කිසික නම්බාවතුරේකුමුරුද, මහනැකැනගේ බඩත්දිරිසා විසින් අසිනිවාසිකම් කිසික රෙබුම්භාවත්තද, ඇස්, කෙණ්ඩි සහ නවත් අස විසින් අසිනිවාසිකම් කිසික නම්බාවතුරේකුමුරුද, නම්බාව මෙලුආලුද, කුලප්පුආරච්චිගේ දෙත් අණ්ඩි පිසින් අසිනිවාසිකම් කිසික නැකැනගේවත්තද, කුලප්පුආරච්චිගේ දිසත් විසින් අසිනිවාසිකම් කිසික අමුවනනද, කුලප්පුආරච්චිගේ අර්නෝලිස් විසින් අසිනිවාසිකම් කිසික එලුමල්දෙහියගේවත්තද, කුලප්පුආරච්චිගේ දිසත් සහ නවත් අස විසින් අසිනිවාසිකම් කිසික කපුගහවත්තද, කෙට්ටිපිටියමගේ දෙත්ගේ මාරහාමි සහ නවත් අස අස විසින් අසිනිවාසිකම් කිසික නෙර්වානවනනද, වත්තගේ පේලිස් සහ නවත් අස විසින් අසිනිවාසිකම් කිසික වත්තගේවත්තද, කිරිමේආරද, වත්තගේ පේලිස් සහ නවත් අස විසින් අසිනිවාසිකම් කිසික ඇලු අද්දාරවත්තද, ගේවකල්පගේ දෙත් දිසෙස් විසින් අසිනිවාසිකම් කිසික අවිත්තාගහදෙනිසද, කුලප්පුගමගේ ජයන් සහ නවත් අස විසින් අසිනිවාසිකම් කිසික බ්වකුමුරුද, පරණගමගේ මද්දමාඑනනා විසින් අසිනිවාසිකම් කිසික අලුපිටිවැල්කැව්ගේනද, රජසත්තක බ්බුලගොඩගේනද, ආණ්ඩුව විසින් විකුනාපු බ්බුලගොඩගේනද, P.P. 5,954 රජසත්තක කනතුපිටගේනද; නැගෙනහිරට රජසත්තක මහගේනද, කුලප්පුආරච්චිගේ සිත්තිඅප්පු සහ නවත් අස විසින් අසිනිවාසිකම් කිසික දෙලුආලුදෙහියද, රජසත්තක අවිත්තාගහගේනද, කුලප්පුආරච්චිගේ සිත්තිඅප්පුට අසිනි එගොඩ



Situation : Ketiya-pa village in Kandaboda pattu.

Preliminary plan. 132.

Lot.	Name of Land.	Extent. A. R. P.
1 ...	Ittagodahena, Dampolagehena, Godaudahena, Bataketiyehena, Kotagalahena, Paragaswelpalahena, Malmorehena, &c. ...	139 0 14

Surveyor-General's Office,  
Colombo, March 17, 1904.

Sheets O 20 II. and O 20 III.

P. D. WARREN,  
Assistant Surveyor-General.

Reference to Boundaries.

1 ...	Village limit of Gammedegama	26 ...	Kanatupitahena
2 ...	Kirama-aar	27 ...	Mahahena
3 ...	Meddegewatta	28 ...	Dola Thaladeniya
4 ...	Kirama-aar	29 ...	Attikagahahena
5 ...	Dampolagewatta (P.P. 1994) 2028)	30 ...	Egodawatta
6 ...	Ittegodawatta	31 ...	Katupolaliyadda
7 ...	Nambawaturakumbura	32 ...	Amunuwelaliyadde
8 ...	Ambagahawatta	33 ...	Gorakagahaliyadde
9 ...	Nambawaturakumbura	34 ...	Guruwelamahakumbura
10 ...	Rotumbayawatta	35 ...	Wewakumbura
11 ...	Nambawaturakumbura	36 ...	Dikgahagodawatta
12 ...	Nambawala-ela	37 ...	Palldeniyā
13 ...	Nekattigewatta	38 ...	Polwattagahakoratuwa <i>alias</i> Palldeniyawatta
14 ...	Amuwatta	39 ...	Wewakumbura
15 ...	Elamaldeniyegewatta	40 ...	Guruwelamahakumbura
16 ...	Kajugahawatta	41 ...	Kongahawatta
17 ...	Neralugewatta	42 ...	Kohiladoladeniya
18 ...	Wannigewatta	43 ...	Kohiladolawatta
19 ...	Kirama-aar	44 ...	Gansabhawa road from Deyandara to Kirima
20 ...	Ela-addarawatta	45 ...	Village limit of Parapamulla
21 ...	Attikagahadeniya	46 ...	Malmorehena
22 ...	Owakumbura	47 ...	Village limit of Parapamulla
23 ...	Alawewelketiyedeniya	48 ...	Village limit of Gammedegama
24 ...	Bibulagodahena		
25 ...	Bibulagodahena (P.P. 5,954) 15,035)		

III.

Preliminary plan 132.

Lot.	Name of Land.	Extent. A. R. P.
41a ...	Bibulegodahena ...	1 1 8

and bounded as follows : on the north by Bibulegodadeniya claimed by Kulappu-arachchige Dingi Appu and others, Ehala-wattehena belonging to Crown ; on the east by Bibulegodahena (P.P. 5,954 15,034 and 15,035) sold by Crown, Mahahena belonging to Crown ; on the south and west by Elhendeniya-hena belonging to Crown.

මුල් සිතියම 132.

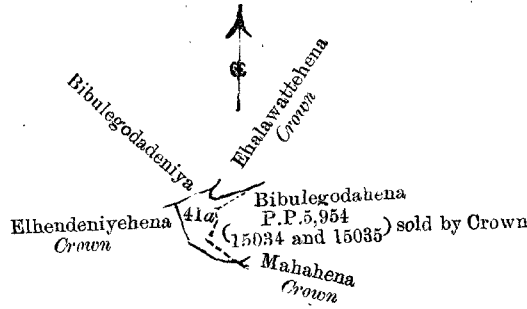
බිම්බවිස්තරය.	ඉඩමේ නම.	විහිතරම. අ. රු. ප.
41a ...	බිබුලේගොඩහේන	1 1 8

මෙම මායිම්—උතුරට කුලපුපුරුණිවිලේ සිංහිඅප්ප සහ තවත් අය විසින් අයිතිවැසිකම් කිරීමට බිබුලේගොඩහේනෙහි රජසන්නක ඉකලවත්තේනෙහිද ; නැගෙනහිරට ආණ්ඩුව විසින් විකුණාපු බිබුලේගොඩහේනෙහිද (P.P. 5,954 15,034 සහ 15,035) රජසන්නක මහලේනෙහිද ; දකුණට සහ බස්නාහිරට රජසන්නක අලුලේනෙහිදෙහිදෙහිද.

பிரதம படம் 132.

காணியின் பெர்.	காணியின் பெர்.	விசாலம். அ. ரூ. பெ.
41a ...	பிபுல்கொடஹை	1 1 8

எல்லகளாவன : வடக்கு-கூலப்பு ஆராச்சிகேடி அப்புவும் மறுபெரும் உருத்தப்பேசும் விவலைகொடதெனிய, முடிக்குரிய எகலவத்தேன ; கிழக்கு-அரசாட்சியாரால் விற்கப்பட்ட விவலைகொடதென (பி.ப. 5,954 15,034 & 15,035); முடிக்குரிய மாறலை ; தெற்கும் மேற்கும்-முடிக்குரிய எல்லக்தெனிய.



Scale of 16 Chains to an Inch.  
 Situation : Ketiyape village in Kandaboda pattuwa.  
 Preliminary plan 132.

Lot.	Name of Land.	Extent. A. R. P.
41a ...	Bibulegodahena ...	1 1 8

Surveyor-General's Office,  
 Colombo, March 17, 1903.

Sheets O <sup>20</sup> III.

P. D. WARREN,  
 Assistant Surveyor-General.

IV.

Preliminary plan 132.

Lot.	Name of Land.	Extent. A. R. P.
46 ...	Tennehena alias Kohiladolahena ...	9 3 33

and bounded as follows : on the north by Haldolawattahena claimed by Munasinghe Abaran and others, the Haldola ; on the east by the village limit of Parappamulla, on the south by the Gansabhawa road from Deyandara to Parappamulla ; on the west by Kohiladolawatta claimed by Hettiachchige Appu and others, Kohiladoladeniya belonging to Parappamulla temple, Haldolawattahene claimed by Munasinghe Abaran and others.

මුල් සිතියම 132.

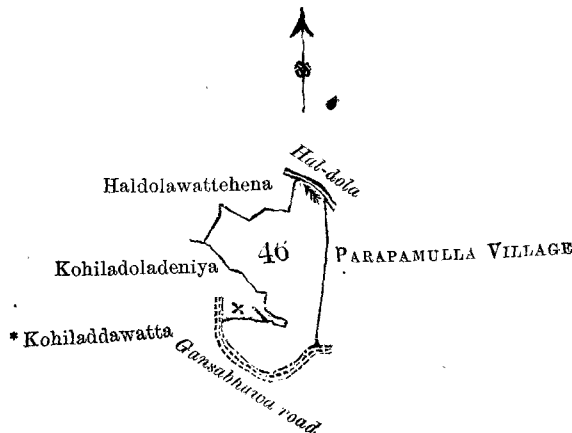
භූමිකම්පිත.	ඉඩමේ නම.	භූමිකරම. අ. රු. ප.
46 ...	තැන්නේහෙන නොහොත් කොහිලදෙලවන	9 3 33

මේ මායිම්—උතුරට මුහුණත අවරන් සහ නවත් අග විසින් අයිතිවාසිකම් කිසික හල්දෙලවන්තගේනද, හල් දෙලද; නැගෙනහිරට පරපාමුල්ලේගම්ඉමද; දකුණට දෙසියන්දර සිට පරපාමුල්ලට ගත ගම්සහසාරද; බස්නාහිරට හෙවිඳ්දව්ගේ අප්පු සහ නවත් අග විසින් අයිතිවාසිකම් කිසික කොහිලදෙලවන්තද, පරපාමුල්ලේ පත්සලට අයිති කොහිලදෙලදෙහිද, මුහුණතගේ අවරන් සහ නවත් අග විසින් අයිතිවාසිකම් කිසික හල්දෙලවන්තගේනද.

විෂය පටුම 132.

කාණ්ඩ් තුණ්ඩ.	කාණ්ඩ් පේර්.	විෂය පටුම. අ. රු. ප.
46 ...	තෙන්නේහෙන අල්ලන කොහිලදොලවන	9 3 33

භූමිකරණය : වැට්ටු-ඉහළින් අපරණය මහපෙරුම උතුරුපසින් අල්දොලවන්තගේන, අල්දොල වන අග්නිම ඉරිතොට; කිසිකු-පරපාමුල්ලේ කිරාම ගම; දෙමරු-දෙමරු නගරයේ ඉරිතොට පරපාමුල්ලේ පොලොව කුණුපාට්ටා; මෙරු-ගේදු-අප්පු අප්පු මහපෙරුම උතුරුපසින් කොහිලදොලවන්ත, පරපාමුල්ලේ පත්සලට අයිති කොහිලදෙලදෙහිද, මුහුණතගේ අවරන් සහ නවත් අග විසින් අයිතිවාසිකම් කිසික හල්දෙලවන්තගේන.



Scale of 16 Chains to an Inch.

Situation : Ketiyape village in Kandaboda pattuwa.

Preliminary plan 132.

Lot.	Name of Land.	Extent. A. R. P.
46 ...	Tennehena <i>alias</i> Kohiladolahena ...	9 3 33

Surveyor-General's Office,  
Colombo, March 17, 1904.

Sheet O 20  
III.

P. D. WARREN,  
Assistant Surveyor-General.

V.

Preliminary plan 132.

Lot.	Name of Land.	Extent. A. R. P.
49 ...	Malmurehena ...	7 0 27

and bounded as follows: on the north by Malmurehena belonging to Crown; on the east by Malmurehena belonging to Crown, Kotagalahena belonging to Crown; on the south and west by the village limit of Parappamulla.

මුල් සිතියම 132.

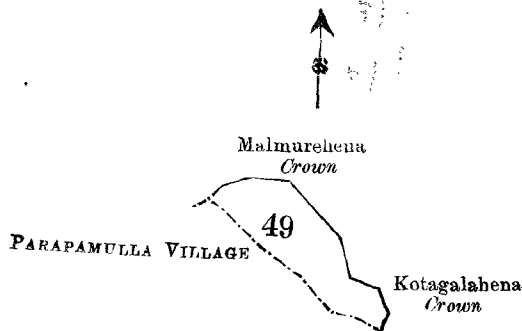
බිම්බවිටිම.	ඉඩමේ නම.	විමිතරම. අ. රු. ප.
49 ...	මල්මුරේහේන ...	7 0 27

මීට මායිම්—උතුරට රජසන්නක මල්මුරේහේනද; නැගෙනහිරට රජසන්නක මල්මුරේහේනද, රජසන්නක කොටගලයේනද; දකුණට සහ බස්නාහිරට පරපාමල්ලේ ගම්මුද.

பிரதம படம் 132.

காணிக் குண்டு.	காணியின் பெர்.	விசாலம். அ. ரு. ப.
49 ...	மல்முறேயனை ...	7 0 27

எல்லைகளாவன : வடக்கு-முடிக்குரிய மல்முறேயனை; கிழக்கு-முடிக்குரிய மல்முறேயனை, முடிக்குரிய கொட்டகல ஏனை; தெற்கும் மேற்கும்-பறப்பாமுல்லை கிராம எல்லை.



Scale of 16 Chains to an Inch.

Situation : Ketiyape village in Kandaboda pattuwa.

Preliminary plan 132.

Lot.	Name of Land.	Extent. A. R. P.
49 ...	Malmurehena ...	7 0 27

Surveyor-General's Office,  
Colombo, March 17, 1904.

Sheet O 20  
III.

P. D. WARREN,  
Assistant Surveyor-General.  
Matara S.O. 7—1904



Notice under "The Waste Lands Ordinances of 1897, 1899, 1900, and 1903."

TAKE notice, that unless within three months from the 6th day of May, 1904, the persons, if any, who claim any interest in the lands hereinafter mentioned or in any one or more of such lands, make claim in person or in writing to the said lands or any of them or to some interest therein to J. G. Fraser, Esq., Special Officer appointed under section 28 of "The Waste Lands Ordinances, 1897, 1899, 1900, and 1903," at his office at Hill House, Mutwal, Colombo :

Such Special Officer, in pursuance of the powers vested in him by the said Ordinances, will declare by writing under his hand that the said lands or such of them, as to which no claim has been made, are the property of the Crown.

J. G. FRASER,  
Special Officer.

Description of Lands referred to.

The following lots situated in the village of Ketiya in Kandaboda pattu of the Matara District, in the Southern Province, as described in the annexed certified tracings:—

I.

Preliminary plan 132.

Lot.	Name of Land.	Extent.	
		A.	R. P.
7	Rilawakmullehena, Imbulahena, Horeketiyehena	16	1 21

and bounded as follows : on the north by Galkandagodawatta claimed by Gamachchige Babana and others, Nayamanagedarawatta claimed by Kulapparachchige Dingi Appu ; on the east by Gommilawatta claimed by Vidanapatiranage Nikula, Yakdehiwatta claimed by Hettiachchigamage Loku Appu, the Kirama-aar ; on the south by Bogahawatta claimed by Wijetunga Kulapparachchige Don Allis, the Kirama-aar, Serugahawatta claimed by Hettiachchige Babe Appu and others, Landegahakoratuwa claimed by Hettiachchige Loku Appu ; on the west by the village limit of Gammeddegama.

මේ 1904න් වූ මැයි මස 6 වෙනි දින පටන් තුන්මාසයක් ඇතුළතදී මෙහි පහත දක්වන ඉඩම්වලට නොහොත් ඉන් එකකට නොහොත් වැඩිගණනකට යම් අයිතිවාසිකමක් තිබෙන යම් අයෙක් ඇත්නම් ඒ අය විසින් මුද්‍රාණිතව සම්බන්ධ වූ 1897, 1899, 1900 සහ 1903 ආඥාපණවල 28 වෙනි වගන්තියේ ප්‍රකාරයට පත්කරණු ලැබූ විශේෂ මන්ත්‍රීවරයානන්තරයෙන් යොදාගත් මෝදර ස්ඵල සවුසිකි කන්තෝරුවේදී ජේ. ජී. ෆ්‍රේසර් උන්තරයෙන් ඉදිරිපිට ඇති පෙති සිට හෝ ලියවිල්ලකින් එකී ඉඩම්වලට නොහොත් ඊට ඇති යම් කොටසකට කිසි අයිතිවාසිකමක් පෙන්වා සිටින්නට නොගෙදුනොත්, එකී විශේෂ මන්ත්‍රීවරයානන්තරයෙන් ඉහතකී ආඥාපණවලින් ලැබී තිබෙන බලවල ප්‍රකාරයට අයිතිවාසිකම් නොකියාදා එකී ඉඩම් එක්කෝ එසින් අයිතිවාසිකමක් ගෙණගැරදුවත් නොගෙදුන සෑම ඉඩම් රජයන් තක ඉඩම් හැරීමට උන්තරයෙන් අත්සන ඇති ලියවිල්ලකින් උන්තරයේ විසින් ප්‍රකාශකරණ බව මෙසින් දනගත යුතුයි.

ජේ. ජී. ෆ්‍රේසර්,  
විශේෂ මන්ත්‍රීවරයානන්තරයේ.

ඉඩම්වල නොරතුරු.

දකුණු පලාතට අයිති මාර දිස්ත්‍රික්කේ කන්දබොවපත්තුවේ කැවිපේ යන ගම පිහිටා තිබෙන මීට අමුණාපු සහ තික සීරියම්වල පොතක මෙහි පහත දක්වන බිම්කවිටි, එනම් :—

I.

මුල් සීරියම් 132.

බිම්කවිටි.	ඉඩමේ නම.	බිම්කරම.	
		අ.	ර. ප.
7	ඊලවක්මුල්ලේගේන, ඉඹුලගේන, හොරේකැවිටේගේන	16	1 21

මීට මායිම්—උතුරට ගමඳවිටියේ බඩතා සහ නවත් අය විසින් අයිතිවාසිකම් කිහිප ගල්කන්දගොඩවත්තද, කුලප්පු ආරච්චියේ සිත්පිටියේ විසින් අයිතිවාසිකම් කිහිප නයාමානගෙදරවත්තද; නැගෙනහිරට විදනපතිරණයේ නිකුලා විසින් අයිතිවාසිකම් කිහිප ගොම්මේලුවත්තද, හෙට්ටිච්චියේගේ ලොකුඅප්පු විසින් අයිතිවාසිකම් කිහිප ගන්දෙහි වත්තද, කිරිමේආරද; දකුණට විජේතුන්ග කුලප්පුආරච්චියේ දෙත් අල්ලිස් විසින් අයිතිවාසිකම් කිහිප බෝගහවත්තද, කිරිමආරද, හෙට්ටිච්චියේ බඩඅප්පු සහ නවත් අය විසින් අයිතිවාසිකම් කිහිප සේරුගහවත්තද, හෙට්ටිච්චියේ ලොකුඅප්පු විසින් අයිතිවාසිකම් කිහිප ලන්දෙගහකොරවුවද; බස්නාගුරට ගම්මැද්දෙගම ගම්ඉටද.

මු. තේන්පිටි සොල්වැට්ටිමේ කාණිකලුන් ඉන්ද්‍රවෙණුම පව්වෙණුම ආදිය වැනි උපකරණවලින් තිබෙන ඉඩම්වලට නොහොත් ඉන් එකකට නොහොත් වැඩිගණනකට යම් අයිතිවාසිකමක් තිබෙන යම් අයෙක් ඇත්නම් ඒ අය විසින් මුද්‍රාණිතව සම්බන්ධ වූ 1897, 1899, 1900 සහ 1903 ආඥාපණවල 28 වෙනි වගන්තියේ ප්‍රකාරයට පත්කරණු ලැබූ විශේෂ මන්ත්‍රීවරයානන්තරයෙන් යොදාගත් මෝදර ස්ඵල සවුසිකි කන්තෝරුවේදී ජේ. ජී. ෆ්‍රේසර් උන්තරයෙන් ඉදිරිපිට ඇති පෙති සිට හෝ ලියවිල්ලකින් එකී ඉඩම්වලට නොහොත් ඊට ඇති යම් කොටසකට කිසි අයිතිවාසිකමක් පෙන්වා සිටින්නට නොගෙදුනොත්, එකී විශේෂ මන්ත්‍රීවරයානන්තරයෙන් ඉහතකී ආඥාපණවලින් ලැබී තිබෙන බලවල ප්‍රකාරයට අයිතිවාසිකම් නොකියාදා එකී ඉඩම් එක්කෝ එසින් අයිතිවාසිකමක් ගෙණගැරදුවත් නොගෙදුන සෑම ඉඩම් රජයන් තක ඉඩම් හැරීමට උන්තරයෙන් අත්සන ඇති ලියවිල්ලකින් උන්තරයේ විසින් ප්‍රකාශකරණ බව මෙසින් දනගත යුතුයි.

ඉ. ජී. ටෙරෝ,  
විශේෂ මන්ත්‍රීවරයානන්තරයේ.

සුදානු කාණිකලුන් වවරය.

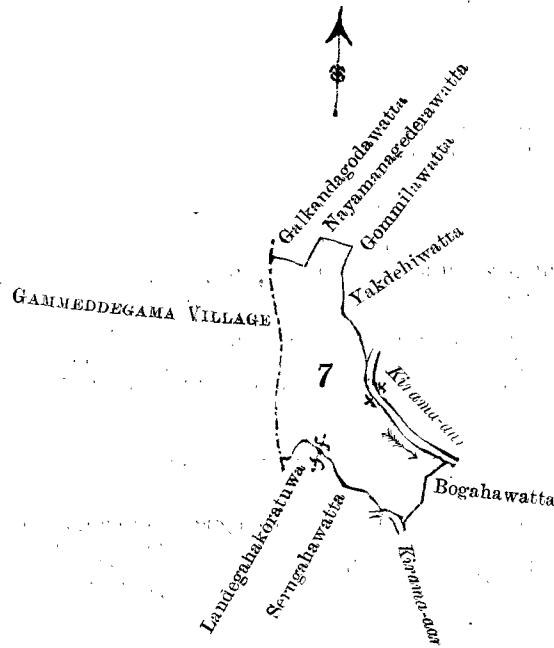
මෙහි මාකාණුම මාත්තරා ඉ. සනිතිරාජු කන්දබොවපත්තුවේ කැවිපේ යන ගම පිහිටා තිබෙන මීට අමුණාපු සහ තික සීරියම්වල පොතක මෙහි පහත දක්වන බිම්කවිටි, එනම් :—

I.

ප්‍රාග්ධන පද්ධති 132.

කාණිකලුන්.	කාණිකලුන් පේර.	විභාගය.	
		අ.	ර. ප.
7	බිවකුලුමුවෙගේන, මුම්පුගේන, ඉරෙකෙහිගේන	16	1 21

எல்லைகளாவன : வடக்கு-கமஆச்சிக வலுவும் மறுபேரும் உருத்துப்பேசும் கல்கந்தகொடவத்தை, குலப்புஜரா ச்சிகே டிங்கிஅப்பு உருத்துப்பேசும் நயமனகெமவத்தை ; கிழக்கு-விதாணபத்திரனகே நிக்ருலா உருத்துப்பேசும் கொ ம்பிலவத்தை, எட்டிஆச்சிகமகே கொக்குஅப்பு உருத்துப்பேசும் யந்தெகிவத்தை, கிரமைஆறு ; தெற்கு-விஜேந்துங்க குலப்பு ஆராச்சிகே தொன் அல்லிக உருத்துப்பேசும் போகாவத்தை, கிரமைஆறு, எட்டிஆச்சிகே வவேஅப்புலும் மறு பேரும் உருத்துப்பேசும் சேறுகாவத்தை, எட்டிஆச்சிகே லொக்குஅப்பு உருத்துப்பேசும் வந்தெகொமட்டுவ ; மேற்கு-கம்மெத்தெகமம் என்னுங் கிராம எல்லை.



Scale of 16 Chains to an Inch.

Situation : Ketiyape village in Kandaboda pattu.

Preliminary plan 132.

Lot.	Name of Land.	Extent. A. R. P.
7 ...	Rilawakmullehena, Imbulahena, Horaketiyehena	... 16 1 21

Surveyor-General's Office,  
Colombo, March 17, 1904.

Sheet O<sup>20</sup>  
II.

P. D. WARREN,  
Assistant Surveyor-General

II.

Preliminary plan 132.

Lot.	Name of Land.	Extent. A. R. P.
26 ...	Ehalawattehena	... 6 2 5

and bounded as follows : on the north by Dehamulladeniya claimed by Randenige Aberan, Dehamullawatta claimed by ditto, the Miellegaswatta-ela ; on the east by Miellehena belonging to Crown ; on the south by Bibulegodahena (lot 5,954) sold by Crown, Bibulegodahena belonging to Crown, Bibulegodadeniya claimed by Kulappnarachchige Dingi Appu ; on the west by Ehalawatta claimed by Dolage Tinnohamy.

මුල් පිටියම 132.

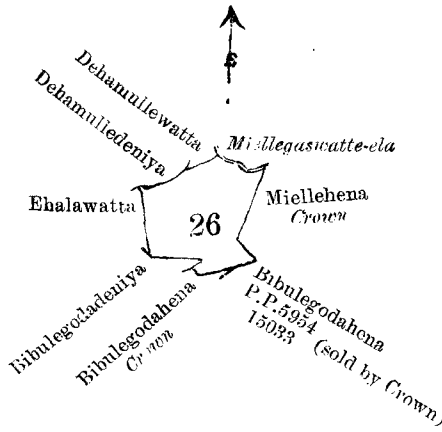
වම්කව්විය.	ඉඩමේ නම.	විමසරම. අ. ර. ප.
26 ...	ඇහැලවත්තේහෙන	... 6 2 5

මට මාසිම්—ලකුරට රන්දෙනினේ අබරන් විසින් අසිතිවාසිකම් කියන දේகමුල්ලදෙනියද, එම අය විසින් අසිතිවාසි කම් කියන දේகමුල්ලවත්තද, මீඇල්ලේගස්වත්තේඇලද ; නැගෙනூරට රත්සත්තක මீඇල්ලේගේනද ; දකුණට ආණ්ඩු චුව විසින් විකුණාපු බිබුලේගොඩහේනේ නොමිමර (5,954) විමකව්වියද, රජසත්තක බිබුලේගොඩහේනද, කුලප්පු ආරච්චිගේ ඩිංගිඅප්පු විසින් අසිතිවාසිකම් කියන බිබුලේගොඩදෙනියද ; බස්නාහිරට දෙලගේ තින්නෝකාම් විසින් අසිති වාසිකම් කියන ඇහැලවත්තද.

பிரதம படம் 132.

காணித்துண்டு.	காணியின் போர்.	வீசாலம்.
26 ...	எலவத்தேவனை ...	ஏ. அ. போ. 6 2 5

எலவத்தேவனை : வடக்கு-நந்தெனிகே அபறன் உருத்துப்பேசும் தேகடல்லைதெனிய, மேற்படியார் உருத்துப்பேசும் தேகமுல்லைவத்தை, மீஅல்லெகஸவத்தேஅல என்னுங் நீரோடை; கிழக்கு-முடிக்குரிய மீஅல்லெனனை; தெற்கு-அரசாட்சியாரால் வீற்கப்பட்ட விவுலெகொடனை (5,954 பீ. அண்ணா), முடிக்குரிய விவுலெகொடனை, குலப்பு ஆராச்சிக் கடிங்கிஅப்பு உருத்துப்பேசும் விவுலெகொடதெனிய; மேற்-தொலகே தின்னொழி உருத்துப்பேசும் எகலவத்தை.



Scale of 16 Chains to an Inch.

Situation : Ketiya village in Kandaboda pattu.

Preliminary plan 132.

Lot.	Name of Land.	Extent.
		A. R. P.
26 ...	Ehalawatthena ...	6 2 5

Surveyor-General's Office,  
Colombo, March 17, 1904.  
1,886

Sheet O 30  
III.

P. D. WARREN,  
Assistant Surveyor-General.  
Matara S.O. 8—1904