

Ceylon Government Gazette

Published by Authority.

No. 5,986—FRIDAY, MAY 13, 1904.

PART I.—General: Minutes, Proclamations, Appointments,
and General Government Notifications.

PART II.—Legal and Judicial.

PART III.—Provincial Administration.

PART IV.—Land Settlement.

PART V.—Mercantile, Marine, Municipal, Local, &c.

Separate paging is given to each Part in order that it may be filed separately.

Part IV.—Land Settlement.

	PAGE	PAGE
Preliminary Notices ...	625	Final Orders ...
		577

FINAL ORDERS.

Order under Section 4, Sub-section (1), of "The Waste Lands Ordinances of 1897, 1899, 1900, and 1903," admitting Land to be Private Property.

In the matter of the land commonly called or known as Kosgahahena, situate in the village of Kalupe in the Wellaboda pattuwa of the Galle District, in the Southern Province, and of "The Waste Lands Ordinances of 1897, 1899, 1900, and 1903."

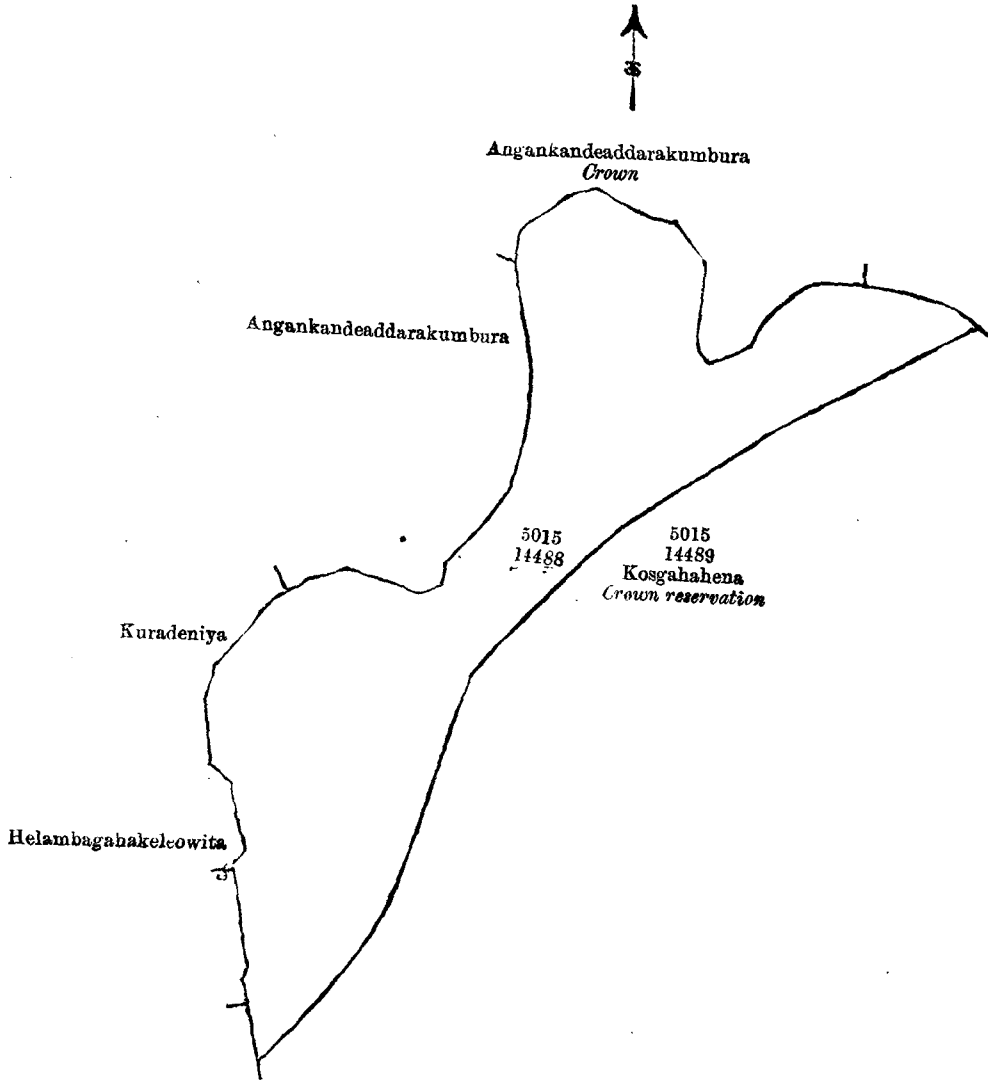
WHEREAS in pursuance of section 1 of the said Ordinances it was duly notified on the 19th day of June, One thousand Nine hundred and Three, that if no claim to the land commonly called or known as Kosgahahena, situate in the village of Kalupe in the Wellaboda pattuwa of the Galle District, in the Southern Province, containing in extent 7 acres 3 roods and 26 perches, and shown as lot 14,488 in preliminary plan No. 5,015 and in the annexed certified tracing therefrom, was made to the Special Officer appointed under section 28 of the said Ordinances within the period of three months from the date specified in such notice, such land would be deemed the property of the Crown and dealt with on account of the Crown (*vide* notice No. 1,560):

And whereas (1) Sellahandi Irinaris Silva, (2) Sellahandi Andris or Elias, (3) Denetti Amadoris, (4) Dewa Arnolis, (5) Agampodi Dewa Andris Silva, (6) Nallahandi Siyadoris, (7) Tuiyahandi Siyadoris, (8) Nilethi Thadris de Silva, (9) Naidahandi Uparis de Silva, all of Totagamuwa, and (10) Appuwahandri Ondris of Kalupe, made claim thereto, and I, John George Fraser, Special Officer appointed under section 28 of the said Ordinances, made due inquiry into such claim; and whereas the said 7th, 8th, 9th, and 10th claimants have withdrawn their claims to the said land, I, with

the consent of His Excellency the Governor, do hereby admit the claim of the said 1st, 2nd, 3rd, 4th, 5th, and 6th claimants to the said land, as more fully described herein below, under section 4, sub-section (1), of the said Ordinances.

Description of the Land referred to.

The land commonly called or known as Kosgahahena, situated in the village of Kalupe in the Wellaboda pattuwa of the Galle District, in the Southern Province, containing in extent 7 acres 3 roods and 26 perches, shown as lot 14,488 in preliminary plan No. 5,015 and in the annexed certified tracing therefrom, and bounded as follows: on the north by Angankandeaddarakumbura and



Situation: Kalupe village in Wellaboda pattuwa.

Lot.	Name of Land.	Extent.
		A. R. P.
14488	... Kosgahahena 7 3 26

Surveyor-General's Office,
Colombo, February 10, 1902.

J. L. HAMPTON,
for Acting Surveyor-General.

Kosgahahena (14,489) belonging to Crown; on the east and south by Kosgahahena belonging to Crown (14,489), (the road reservation); on the west by Helambagahakeleowita claimed by W. Bastian and others, Kuradeniya claimed by ditto, Angankandeaddarakumbura belonging to Magage Nandris and others.

March 28, 1904.
Galle S.O. 53

J. G. FRASER,
Special Officer.

Order under Section 2 of "The Waste Lands Ordinances of 1897, 1899, 1900, and 1903,"
declaring Lands to be Crown Property.

In the matter of the lands commonly called or known as Kudasiyambalagaswewa kele and Kudasiyambalagaswewatisbamba, situate in the village of Kudasiyambalagaswewa in the Kadawat korale of the Nuwaragampalata, in the North-Central Province, and of "The Waste Lands Ordinances of 1897, 1899, 1900, and 1903."

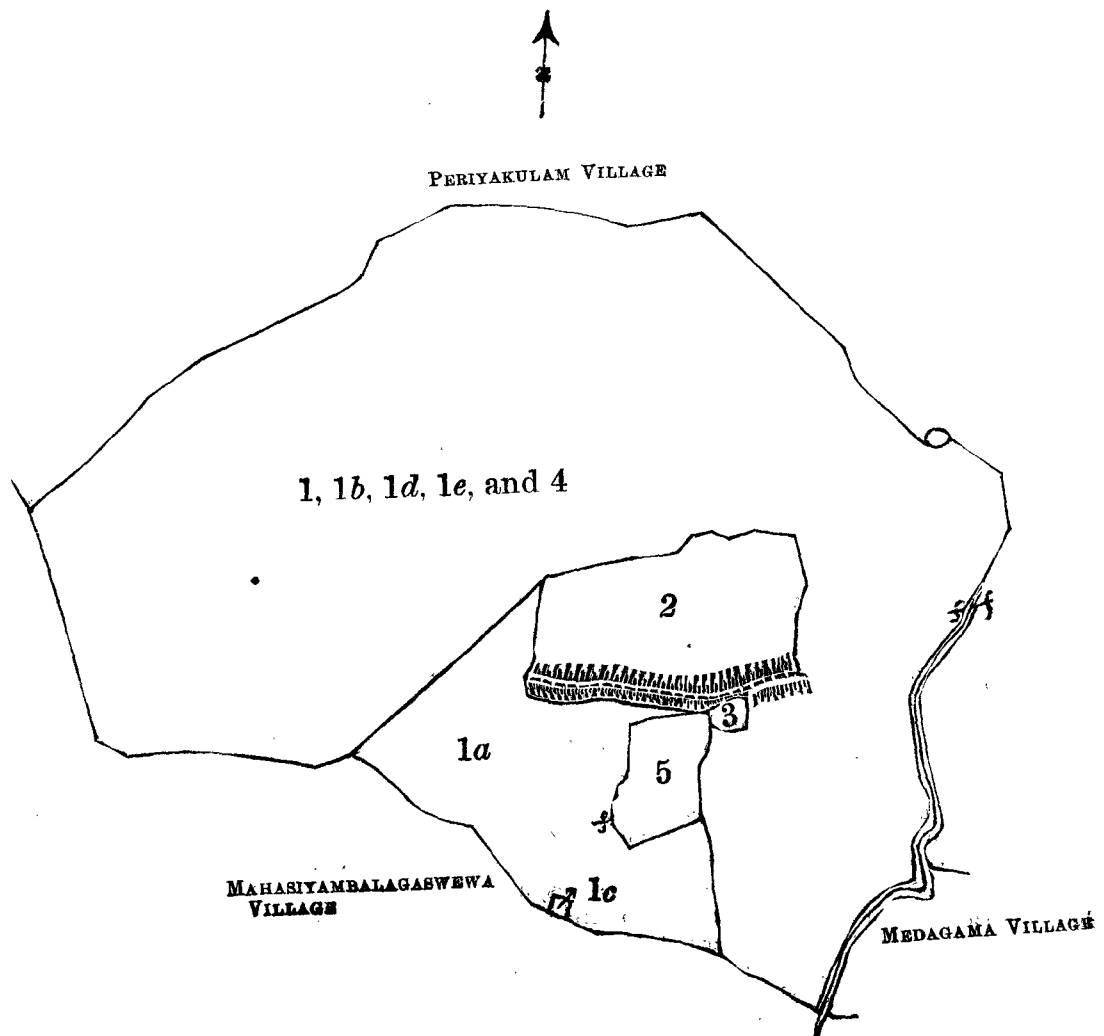
THE notice required by section 1 of "The Waste Lands Ordinances of 1897, 1899, 1900, and 1903," having been duly published in manner prescribed by that section in respect of the above-named lands (*vide* notice No. 1,822), and no claim having been made to the said lands or to any interest therein within the period of three months from the date specified in the said notice, I, Howard Orme Fox, Special Officer appointed under section 28 of the said Ordinances, under and by virtue of the powers vested in me in that behalf by section 2 of the said Ordinances, do hereby on this 6th day of April, 1904, order and declare that the said lands, as more fully described herein below, situate in the village of Kudasiyambalagaswewa in the Kadawat korale of the Nuwaragampalata, in the North-Central Province, and shown as lots 1, 1b, 1d, 1e, and 4 in preliminary plan No. 64 and in the annexed certified tracing therefrom, and containing in extent 273 acres 1 rood and 39 perches, are the property of the Crown.

Description of the Lands referred to.

The following lots situated in the village of Kudasiyambalagaswewa in the Kadawat korale of the Nuwaragampalata, in the North-Central Province, as described in the annexed certified tracing:—

Lot.	Preliminary plan 64.			Extent.	
	Name of Land.			A.	R. P.
1	...	Kudasiyambalagaswewakele	...	263	2 1
1b	...	Do.	...	1	1 0
1d	...	Do.	...	7	1 35
1e	...	Do.	...	0	1 15
4	...	Kudasiyambalagaswewatisbamba	...	0	3 28
				273	1 39

and bounded as follows: on the north by the village limit of Periyakulam; on the east by the village limit of



Scale of 16 Chains to an Inch.

Situation : Kudasiyambalagaswewa in Kadawat korale.

Preliminary plan 64.

Lot.	Name of Land.	Extent.		
		A.	R.	P.
1	Kudasiyambalagaswewa ...	263	2	1
1b	Kudasiyambalagaswewakele ...	1	1	0
1d	Do. ...	7	1	35
1e	Do. ...	0	1	15
4	Kudasiyambalagaswewatisbamba ...	0	3	28
		273	1	39

Lots excluded.

1a	Kudasiyambalagaswewakele ...	41	0	0
1c	Minipittaniya ...	0	0	32
2	Kudasiyambalagaswewa ...	25	3	0
3	Kudasiyambalagaswewawatta ...	0	3	10
5	Kudasiyambalagaswewawela ...	6	3	36
		74	2	38

Surveyor-General's Office,
Colombo, December 11, 1903.

P. D. WARREN,
Assistant Surveyor-General.

Periyakulam and the village limit of Medagama ; on the south by the village limit of Maha Siyambalagaswewa ; and on the west by the village limit of Maha Siyambalagaswewa.

NOTE.—The following lots lying within the above boundaries are excluded from this order, and their aggregate acreage, viz., 74 acres 2 roods and 38 perches, is not included in the acreage of 273 acres 1 rood and 39 perches given above :—

Preliminary plan 64.

Lot.	Name of Land.	Extent.		
		A.	R.	P.
1a	Kudasiyambalagaswewakele ...	41	0	0
1c	Minipittaniya ...	0	0	32
2	Kudasiyambalagaswewa... ...	25	3	0
3	Kudasiyambalagaswewawatta ...	0	3	10
5	Kudasiyambalagaswewawela ...	6	3	36
		74	2	38

April 6, 1904.

Anuradhapura S.O. 17

H. O. Fox,
Special Officer.

Order under Section 2 of "The Waste Lands Ordinances of 1897, 1899, 1900, and 1903," declaring Land to be Crown Property.

In the matter of the lands commonly called or known as Karagaswewamukalana, Karagaswewakele, Ahatugahahena, and Karagaswewatisbamba, situate in the village of Karagaswewa in the Kadawat korale of the Nuwaragampalata, in the North-Central Province, and of "The Waste Lands Ordinances of 1897, 1899, 1900, and 1903."

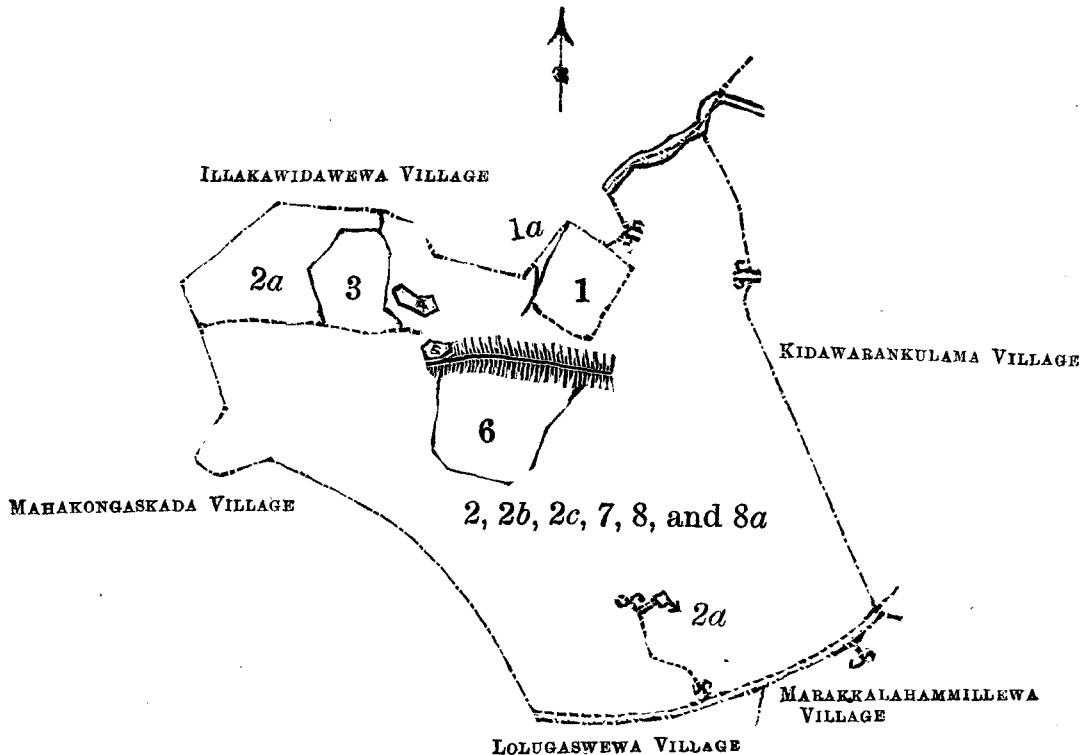
THE notice required by section 1 of "The Waste Lands Ordinances of 1897, 1899, 1900, and 1903," having been duly published in manner prescribed by that section in respect of the above-named lands (*vide* notice No. 1,819), and no claim having been made to the said lands or to any interest therein within the period of three months from the date specified in the said notice, I, Howard Orme Fox, Special Officer appointed under section 28 of the said Ordinances, under and by virtue of the powers vested in me in that behalf by section 2 of the said Ordinances, do hereby on this Sixth day of April, 1904, order and declare that the said lands, as more fully described herein below, situate in the village of Karagaswewa in the Kadawat korale of the Nuwaragampalata, in the North-Central Province, and shown as lots, 2, 2b, 2c, 7, 8, and 8a in preliminary plan No. 41 and in the annexed certified tracing therefrom, and containing in extent 133 acres 1 rood and 29 perches, are the property of the Crown.

Description of the Land referred to.

The following lots situated in the village of Karagaswewa in the Kadawat korale of the Nuwaragam-palata, in the North-Central Province, as described in the annexed certified tracing:—

Lot.	Preliminary plan 41.				Extent.	
	Name of Land.				A. R. P.	
2	...	Karagaswewamukalana	124	0 4
2b	...	Karagaswewakele	2	2 20
2c	...	Do.	0	2 10
7	...	Ahatugahahena	2	2 30
8	...	Karagaswewatisbamba	3	0 15
8a	...	Do.	0	1 30
					133	1 29

and bounded as follows: on the north by the village limit of Illakawedawewa; on the east by the village



Scale of 8 Chains to an Inch.

Situation: Karagaswewa village in Kadawat korale.

Lot.	Preliminary plan 41.				Extent	
	Name of Land.				A. R. P.	
2	...	Karagaswewamukalana	124	0 4
2b	...	Karagaswewakele	2	2 20
2c	...	Do.	0	2 10
7	...	Ahatugahahena	2	2 30
8	...	Karagaswewatisbamba	3	0 15
8a	...	Do.	0	1 30
					133	1 29
<i>Lots excluded.</i>						
1	...	Karagaswewela (T.P. 157,335)	4	2 17
1a	...	Karagaswewela	0	1 15
2a	...	Karagaswewekele	10	0 10
2d	...	Minipittaniya	0	0 15
3	...	Millagahahena	4	2 25
4	...	Karagaswewewatta	0	2 12
5	...	Boradamanawatta	0	1 10
6	...	Karagaswewa	10	0 30
					30	3 14

Surveyor-General's Office,
Colombo, December 11, 1903.

P. D. WARREN,
Assistant Surveyor-General.

limit of Kidawarankulama; on the south by the village limit of Marakkala Hammillewa and the village limit of Lolugaswewa; on the west by the village limit of Mahakongaskade.

NOTE.—The following lots lying within the above boundaries are excluded from this order, and their aggregate acreage 30 acres 3 roods and 14 perches is not included in the acreage of 133 acres 1 rood and 29 perches given above:—

Preliminary plan 41.

Lot.	Name of Land.	Extent.	
		A.	R. P.
1	Karagaswewawela	4	2 17
1a	Do.	0	1 15
2a	Karagaswewakele	10	0 10
2d	Minipittaniya	0	0 15
3	Millagahahena	4	2 25
4	Karagaswewawatta	0	2 12
5	Boradamanawatta	0	1 10
6	Karagaswewa	10	0 30
		30	3 14

April 6, 1904.

H. O. Fox,
Special Officer.

Anuradhapura, S.O. 18

Order under Section 2 of "The Waste Lands Ordinances of 1897, 1899, 1900, and 1903,"
declaring Lands to be Crown Property.

In the matter of the lands commonly called or known as Dachchidamanakele, Dachchidamanatisbamba, Dachchidamanamukalana, and Pokuna, situate in the village of Dachchidamana in the Kadawat korale of the Nuwaragampalata, in the North-Central Province, and of "The Waste Lands Ordinances of 1897, 1899, 1900, and 1903."

THE notice required by section 1 of "The Waste Lands Ordinances of 1897, 1899, 1900, and 1903," having been duly published in manner prescribed by that section in respect of the above-named lands (*vide* notice No. 1,828), and no claim having been made to the said lands or to any interest therein within the period of three months from the date specified in the said notice, I, Howard Orme Fox, Special Officer appointed under section 28 of the said Ordinances, under and by virtue of the powers vested in me in that behalf by section 2 of the said Ordinances, do hereby on this Ninth day of April, 1904, order and declare that the said lands, as more fully described herein below, situate in the village of Dachchidamana in the Kadawat korale of the Nuwaragampalata, in the North-Central Province, and shown as lots 1, 1b, 1c, 1d, 1e, 1f, 1g, 1h, 2, 6, 7, 1a½ in preliminary plan No. 48 and in the annexed certified tracing therefrom, and containing in extent 375 acres 1 rood and 6 perches, are the property of the Crown.

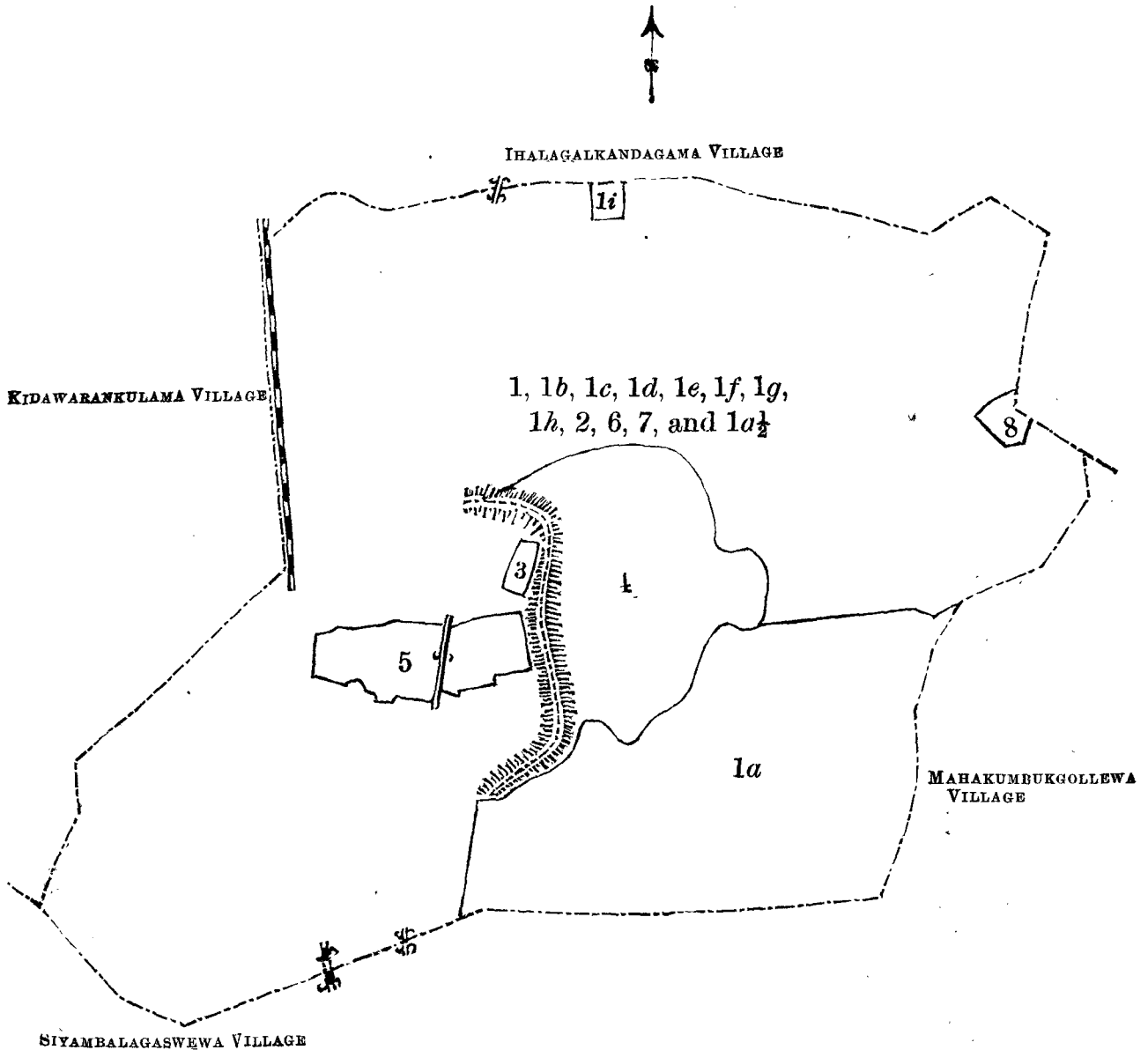
Description of the Land referred to.

The following lots situated in the village of Dachchidamana in the Kadawat korale of the Nuwaragampalata, in the North-Central Province, as described in the annexed certified tracing:—

Preliminary plan 48.

Lot.	Name of Land.	Extent.	
		A.	R. P.
1	Dachchidamanakele	268	0 26
1b	Do.	19	2 5
1c	Do.	4	0 10
1d	Do.	4	1 25
1e	Do.	3	1 25
1f	Do.	2	1 0
1g	Do.	7	0 0
1h	Do.	25	0 10
2	Dachchidamanatisbamba	3	3 11
6	Dachchidamanamukalana	31	0 19
7	Pokuna	0	2 5
1a½	Dachchidamanakele	5	3 30
		375	1 6

and bounded as follows : on the north by the village limit of Ihalagalkandagama ; on the east by the village limit of Ihalagalkandagama, the village limit of Mahakumbukollewa ; on the south by the village limit of



Scale of 16 Chains to an Inch.

Situation : Dachchidamana village in Kadawat korale.

Preliminary plan 48.

Lot.	Name of Land.	Extent.	
		A.	R. P.
1	Dachchidamanakele	268	0 26
1b	Do.	19	2 5
1c	Do.	4	0 10
1d	Do.	4	1 25
1e	Do.	3	1 25
1f	Do.	2	1 0
1g	Do.	7	0 0
1h	Do.	25	0 10
2	Dachchidamanatisbamba	3	3 11
6	Dachchidamanamukalana	31	0 19
7	Pokuna	0	2 5
1a½	Dachchidamanakele	5	3 30
		375	1 6

Lots excluded.

Lot.	Name of Land.	Extent.	
		A.	R. P.
1a	Dachchidamanakele	93	1 25
1i	Minipittaniya	0	3 35
3	Palugahawatta	1	0 39
4	Dachchidamanawewa	45	2 21
5	Pahalawela	12	2 17
8	Galkanda Pansala	1	2 10
		155	1 27

Surveyor-General's Office,
Colombo, December 11, 1903.

P. D. WARREN,
Assistant Surveyor-General.

Mahakumbukgollewa, the village limit of Siyambalagaswewa; and on the west by the village limit of Kidawarankulama.

NOTE.—The following lots lying within the above boundaries are excluded from this order, and their aggregate acreage 155 acres 1 rood and 27 perches is not included in the acreage of 375 acres 1 rood and 6 perches given above :—

Lot.	Name of Land.	Extent.	
		A.	R. P.
1a	Dachchidamanakele	93	1 25
1i	Minipittaniya	0	3 35
3	Palugahawatta	1	0 39
4	Dachchidamanawewa	45	2 21
5	Pahalawela	12	2 17
8	Galkanda Pansala	1	2 10
		155	1 27

April 9, 1904.

Anuradhapura S.O. 19

H. O. Fox,
Special Officer.

Order under Section 2 of "The Waste Lands Ordinances of 1897, 1899, 1900, and 1903,"
declaring Lands to be Crown Property.

In the matter of the lands commonly called or known as Ratmalgahakele, Mahakumbukgollewekele, Kumbukgollewekele, Wiragahamukalana, Katuwela, Mahakumbukgollewetisbamba, and Siyambalagahamukalana, situate in the village of Mahakumbukgollewa in the Kadawat korale of the Nuwaragampalata, in the North-Central Province, and of "The Waste Lands Ordinances of 1897, 1899, 1900, and 1903."

THE notice required by section 1 of "The Waste Lands Ordinances of 1897, 1899, 1900, and 1903," having been duly published in manner prescribed by that section in respect of the above-named lands (*vide* notice No. 1,816), and no claim having been made to the said lands or to any interest therein within the period of three months from the date specified in the said notice, I, Howard Orme Fox, Special Officer appointed under section 28 of the said Ordinances, under and by virtue of the powers vested in me in that behalf by section 2 of the said Ordinances, do hereby on this Twenty-eighth day of March, 1904, order and declare that the said lands, as more fully described herein below, situate in the village of Mahakumbukgollewa in the Kadawat korale of the Nuwaragampalata, in the North-Central Province, and shown as lots 1, 2, 2a, 2b, 2c, 2d, 2e, 2g, 2i, 2j, 3, 4½, 11, 14, and 14a in preliminary plan No. 49 and in the annexed certified tracing therefrom, and containing in extent 635 acres 1 rood and 24 perches, are the property of the Crown.

Description of the Lands referred to.

The following lots situated in the village of Mahakumbukgollewa in the Kadawat korale of the Nuwaragampalata, in the North-Central Province, as described in the annexed certified tracing :—

Lot.	Name of Land.	Extent.	
		A.	R. P.
1	Ratmalgahakele	20	1 23
2	Mahakumbukgollewekele	523	3 21
2a	Kumbukgollewekele	1	2 32
2b	Do.	10	0 10
2c	Do.	0	1 33
2d	Do.	11	2 28
2e	Do.	2	0 18
2g	Do.	1	2 15
2i	Do.	9	3 10
2j	Do.	1	2 25
3	Wiragahamukalana	28	1 35
4½	Katuwela	0	1 34
11	Mahakumbukgollewetisbamba	2	3 25
14	Siyambalagahamukalana	19	0 38
14a	Kumbukgollewekele	0	3 37
		635	1 24

and bounded as follows : on the north by the village limit of Dachchidamana, the village limit of Ihalagal-kandagama, the village limit of Kanugahawewa ; on the east by the village limit of Kudagama, the village limit of Watarekkawa ; on the south by the village limit of Kuda Hammillewa, the village limit of Kudapuwewa ; and on the west by the high road from Anuradhapura to Jaffna.

NOTE.—The following lots lying within the above boundaries are excluded from this order, and their aggregate acreage 446 acres 3 roods and 29 perches is not included in the acreage of 635 acres 1 rood and 24 perches given above :—

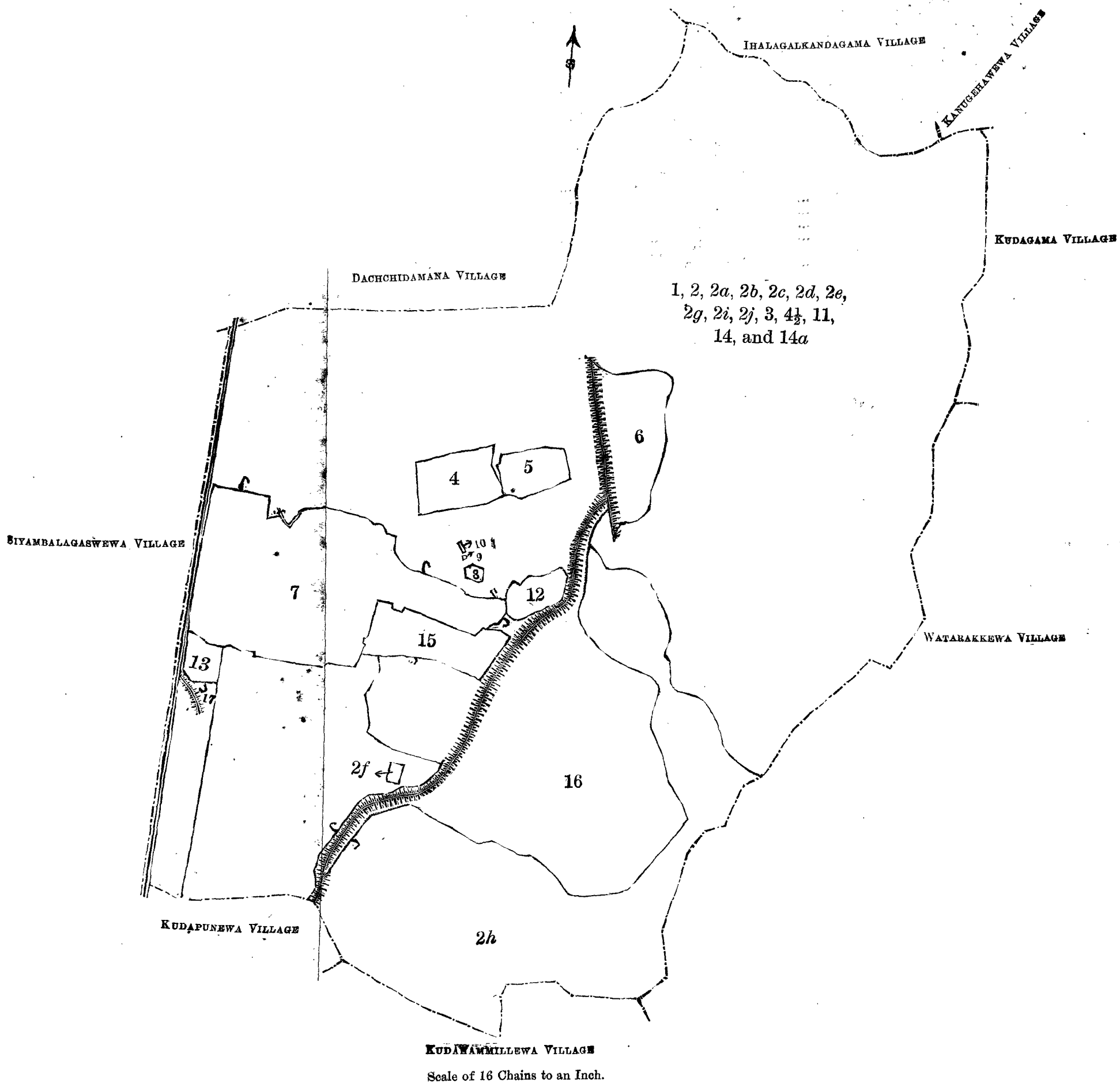
Preliminary plan 49.

Lot.	Name of Land.	Extent.		
		A.	R.	P.
2 ^f	Minipittaniya	0	2	3
2 ^h	Kumbukgollewekele	221	2	0
5	Dambagahawela	5	3	10
6	Katukeliyawewewa	19	3	22
7	Mahawela	65	2	32
8	Pansalawatta	0	2	8
9	Do.	0	0	5
10	Paranawatta	0	0	15
12	Migahawatta	4	2	6
16	Mahakumbukgollewewewa	102	1	32
17	Siyambalagaswewa	1	0	35
4	Kattuwela	9	1	1
13	Siyambalagahawatta	3	0	20
15	Siyambalagahamukalana	12	1	0
		446	3	29

March 28, 1904.

H. O. Fox,
Special Officer.

[For Tracing see page 586.]



Scale of 16 Chains to an Inch.

Situation : Mahakumbukollewa village in Kadawat korale.

Preliminary plan 49.

Lot.	Name of Land.	Extent.		
		A.	R.	P.
1	Ratmalgahakele ...	20	1	23
2	Mahakumkugollewekele ...	523	3	21
2a	Kumbukollewekele ...	1	2	32
2b	Do. ...	10	0	10
2c	Do. ...	0	1	33
2d	Do. ...	11	2	28
2e	Do. ...	2	0	18
2g	Do. ...	1	2	15
2i	Do. ...	9	3	10
2j	Do. ...	1	2	25
3	Weeragahamukalana ...	28	1	35
4 $\frac{1}{2}$	Kattuwela ...	0	1	34
11	Mahakumbukollewetisbamba ...	2	3	25
14	Siyambalagahamukalana ...	19	0	38
14a	Kumbukollewekele ...	0	3	37
		635	1	24

Lots excluded.

2f	Minipittaniya ...	0	2	3
2h	Kumbukollewekele ...	221	2	0
5	Dambagahawela ...	5	3	10
6	Katukeliyawewewa ...	19	3	22
7	Mahawela ...	65	2	32
8	Pansalawatta ...	0	2	8
9	Do. ...	0	0	5
10	Paranawatta ...	0	0	15
12	Meegahawatta ...	4	2	6
16	Mahakumbukollewewewa ...	102	1	32
17	Siyambalagaswewa ...	1	0	35
13	Siyambalagahawatta (T.P. 198,283) ...	3	0	20
15	Siyambalagahamukalana (T.Ps. 197,936, 192,295, 177,332) ...	12	1	0
4	Kattuwela ...	9	1	1
		446	3	29

Surveyor-General's Office,
Colombo, December 10, 1902.P. D. WARREN,
Assistant Surveyor-General.

Anuradhapura S.O. 20

Order under Section 2 of "The Waste Lands Ordinances of 1897, 1899, 1900, and 1903," declaring Lands to be Crown Property.

In the matter of the lands commonly called or known as Puhuldiulamukalana, Puhuldiulakele Puhuldiulatisbamba, situate in the village of Puhuldiula in the Kadawat korale of the Nuwara palata, in the North-Central Province, and of "The Waste Lands Ordinances of 1897, 1899, 1900 and 1903."

THE notice required by section 1 of "The Waste Lands Ordinances of 1897, 1899, 1900, and 1903," having been duly published in manner prescribed by that section in respect of the above-named lands (*vide* notice No. 1,820), and no claim having been made to the said lands or to any interest therein within the period of three months from the date specified in the said notice, I, Howard Orme Fox, Special Officer appointed under section 28 of the said Ordinances, under and by virtue of the powers vested in me in that behalf by section 2 of the said Ordinances, do hereby on this Sixth day of April, 1904, order and declare that the said lands, as more fully described herein below, situate in the village of Puhuldiula in the Kadawat korale of the Nuwaragampalata, in the North-Central Province, and shown as lots 1, 1a, 4, 4a, 6, 6a in preliminary plan No. 53 and in the annexed certified tracing therefrom, and containing in extent 862 acres 2 roods and 8 perches, are the property of the Crown.

Description of the Lands referred to.

The following lots situated in the village of Puhuldiula in the Kadawat korale of the Nuwaragam-palata, in the North-Central Province, as described in the annexed certified tracing:—

Preliminary plan 53.

Lot.	Name of Land.	Extent.		
		A.	R.	P.
1	Puhuldiulamukalana	481	2	11
1a	Puhuldiulakele ...	1	3	15
4	Puhuldiulatisbamba	2	0	20
4a	Do. ...	0	1	10
6	Puhuldiulakele ...	371	2	17
6a	Do. ...	5	0	15
		862	2	8

and bounded as follows: on the north by the Province boundary, the village limit of Kahagolla, the village limit of Mahakongaskada; on the east by the village limit of Mahakongaskada, the village limit of Kattukeliawe; on the south by the village limit of Periyakulam; and on the west by the village limit of Tammannewewa.

N.B.—The following lots lying within the above boundaries are excluded from this order, and their aggregate acreage 156 acres 3 roods and 14 perches is not included in the acreage of 862 acres 2 roods and 8 perches given above:—

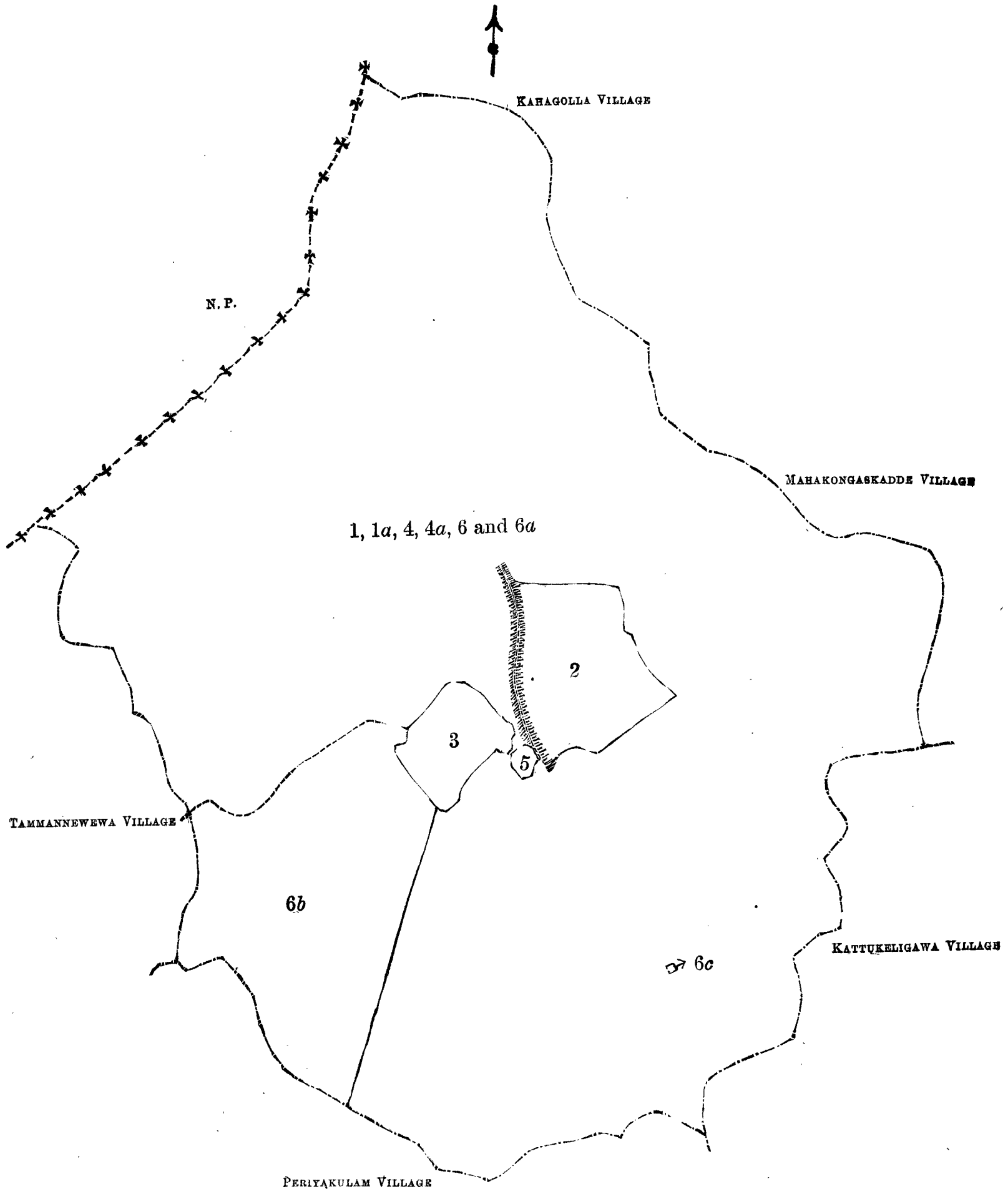
Preliminary plan 53.

Lot.	Name of Land.	Extent.		
		A.	R.	P.
2	Puhuldiulawewa	35	3	25
3	Puhuldiulakumbura	14	2	4
5	Puhuldiulawatta	1	1	5
6b	Puhuldiulakele ...	105	0	0
6c	Minipittaniya ...	0	0	20
		156	3	14

April 6, 1904.

H. O. Fox,
Special Officer.

[For Tracing see page 589.]



Scale of 16 Chains to an Inch.

Situation: Puhuldiula village in Kadawat korale.

Preliminary plan 53.

Lot.	Name of Land.	Extent.	
		A.	R. P.
1	Puhuldiulamukalana	481	2 11
1a	Puhuldiulakele	1	3 15
4	Puhuldiulatisbamba	2	0 20
4a	Do.	0	1 10
6	Puhuldiulakele	371	2 17
6a	Do.	5	0 15
		862	2 8
<i>Lots excluded.</i>			
2	Puhuldiulawewa	35	3 25
3	Puhuldiulakumbura	14	2 4
5	Puhuldiulawatta	1	1 5
6b	Puhuldiulakele	105	0 0
6c	Minipittaniya	0	0 20
		156	3 14

Surveyor-General's Office,
Colombo, December 11, 1903.

Anuradhapura S.O. 21

P. D. WARREN,
Assistant Surveyor-General.

**Order under Section 2 of "The Waste Lands Ordinances of 1897, 1899, 1900, and 1903,"
declaring Lands to be Crown Property.**

In the matter of the lands commonly called or known as Kongaskadakele, Minipittaniya, and Mahakongaskadawewa, situate in the village of Kongaskada in the Kadawat korale of the Nuwaragampalata, in the North-Central Province, and of "The Waste Lands Ordinances of 1897, 1899, 1900, and 1903."

THE notice required by section 1 of "The Waste Lands Ordinances of 1897, 1899, 1900, and 1903," having been duly published in manner prescribed by that section in respect of the above-named lands (*vide* notice No. 1,834), and no claim having been made to the said lands or to any interest therein within the period of three months from the date specified in the said notice, I, Howard Orme Fox, Special Officer appointed under section 28 of the said Ordinances, under and by virtue of the powers vested in me in that behalf by section 2 of the said Ordinances, do hereby, on this Ninth day of April, 1904, order and declare that the said lands, as more fully described herein below, situate in the village of Kongaskada in the Kadawat korale of the Nuwaragampalata, in the North-Central Province, and shown as lots 1, 1a, 1b, 1c, 1d, 1e, and 2 in preliminary plan No. 63 and in the annexed certified tracing therefrom, and containing in extent 960 acres and 23 perches, are the property of the Crown.

Description of the Lands referred to.

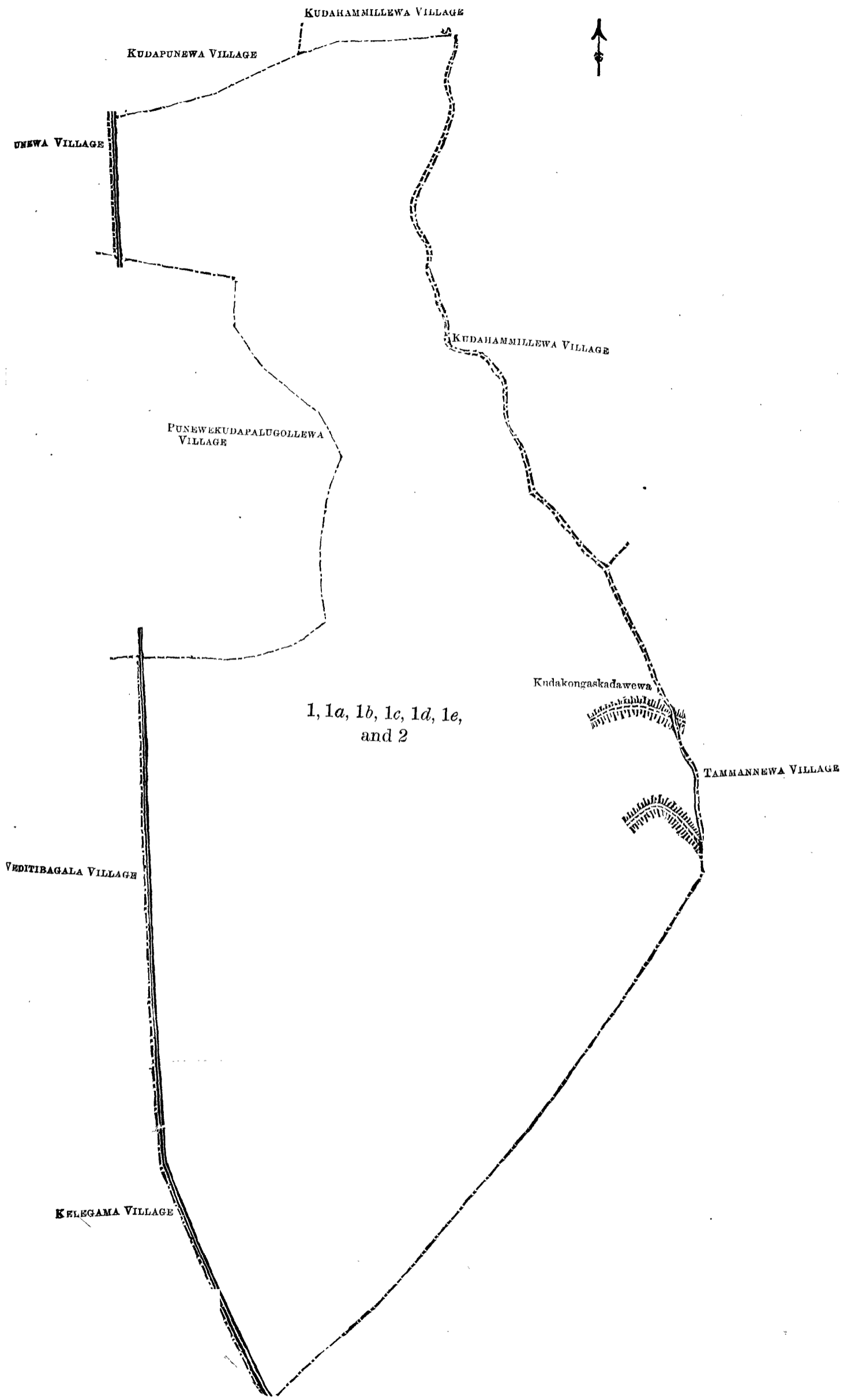
The following lots situated in the village of Kongaskada in the Kadawat korale of the Nuwaragampalata, in the North-Central Province, as described in the annexed certified tracing:—

Lot.	Name of Land.	Extent.	
		A.	R. P.
1	Kongaskadakele	892	3 11
1a	Do.	8	3 0
1b	Do.	2	0 0
1c	Minipittaniya	0	0 22
1d	Kongaskadakele	44	2 30
1e	Do.	9	3 25
2	Mahakongaskadawewa	1	3 15
		960	0 23

and bounded as follows: on the north by the village limit of Kudapunewa, the village limit of Kudahammillewa; on the east by the village limit of Kudahammillewa, the village limit of Tammannewa; on the south by the village limit of Tammannewa; and on the west by the high road from Anuradhapura to Jaffna, the village limit of Punewekudapalugollewa, and the high road from Anuradhapura to Jaffna.

April 9, 1904.

H. O. Fox,
Special Officer.



Scale of 16 Chains to an Inch.

D 5

Situation : Kongaskada village in Kadawat korale.

Lot.	Name of Land.	Extent.		
		A.	R.	P.
1	Kongaskadakele	892	3	11
1a	Do.	8	3	0
1b	Do.	2	0	0
1c	Minipittaniya	0	0	22
1d	Kongaskadakele	44	2	30
1e	Do.	9	3	25
2	Mahakongaskadawewa	1	3	15
		960	0	23

Surveyor-General's Office,
Colombo, December 11, 1903.

P. D. WARREN,
Assistant Surveyor-General.

Anuradhapura S.O. 22

Order under Section 2 of "The Waste Lands Ordinances of 1897, 1899, 1900, and 1903," declaring Lands to be Crown Property.

In the matter of the lands commonly called or known as Ihala Galkandagamakele, Galkandagamlinda, Galkandagamakade, Galkandagamakele, Ihala Galkandagamatisbamba, &c., situate in the village of Ihala Galkandagama in the Kadawat korale of the Nuwaragampalata, in the North-Central Province, and of "The Waste Lands Ordinances of 1897, 1899, 1900, and 1903."

THE notice required by section 1 of "The Waste Lands Ordinances of 1897, 1899, 1900, and 1903," having been duly published in manner prescribed by that section in respect of the above-named lands (*vide* notice No. 1,826), and no claim having been made to the said lands or to any interest therein within the period of three months from the date specified in the said notice, I, Howard Orme Fox, Special Officer appointed under section 28 of the said Ordinances, under and by virtue of the powers vested in me in that behalf by section 2 of the said Ordinances, do hereby on this Ninth day of April, 1904, order and declare that the said lands, as more fully described herein below, situate in the village of Ihala Galkandagama in the Kadawat korale of the Nuwaragampalata, in the North-Central Province, and shown as lots 1, 1b, 1d, 1e, 1f, 1i, 1j, 3, 5, 7, 8, and 1a½ in preliminary plan No. 43 and in the annexed certified tracing therefrom, and containing in extent 624 acres 1 rood and 37 perches, are the property of the Crown.

Description of the Lands referred to.

The following lots situated in the village of Ihala Galkandagama in the Kadawat korale of the Nuwaragampalata, in the North-Central Province, as described in the annexed certified tracing :—

Lot.	Name of Land.	Extent.		
		A.	R.	P.
1	Ihala Galkandagamakele	498	0	34
1b	Galkandagamlinda	0	0	25
1d	Galkandagamakade	0	1	32
1e	Galkandagamakele	53	1	5
1f	Do.	10	3	10
1i	Do.	6	1	0
1j	Do.	1	1	20
3	Ihala Galkandagamatisbamba	3	2	28
5	Wanniminyawewa	2	2	10
7	Weeragahamukalana	14	3	0
8	Ihala Galkandagamamukalana	29	3	33
1a½	Ihala Galkandagamakele	3	0	0
		624	1	37

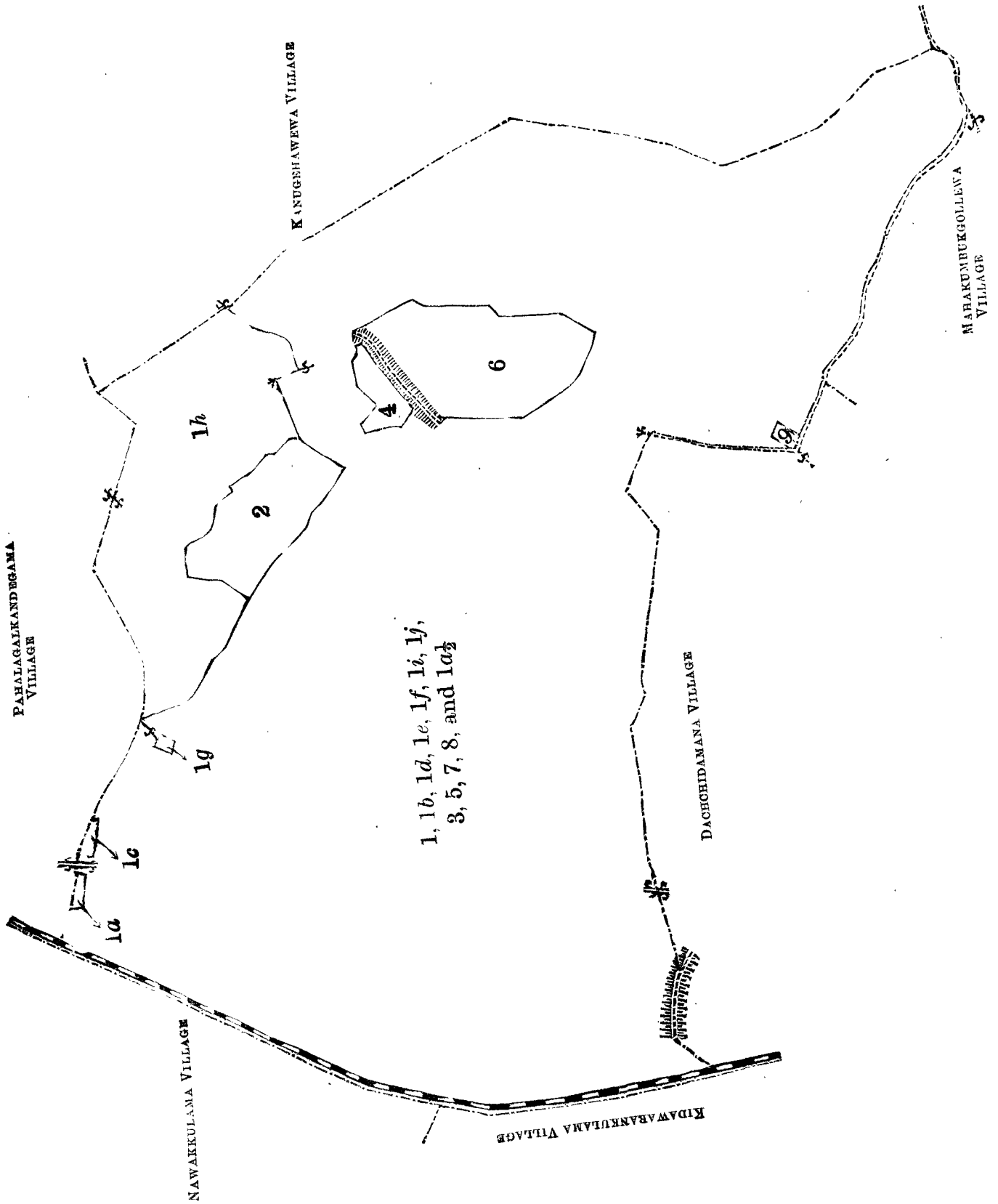
and bounded as follows : on the north by the village limit of Pahala Galkandagama ; east by the village limit of Kanugahawewa ; south by the village limit of Mahakumbukgollewa, the village limit of Dachchidamana ; west by the railway line.

N.B.—The following lots lying within the above boundaries are excluded from this order, and their aggregate acreage 113 acres 1 rood and 21 perches is not included in the acreage of 624 acres 1 rood and 37 perches given above :—

Lot.	Name of Land.	Extent.		
		A.	R.	P.
1a	Galkandagamakade	0	2	14
1c	Do.	0	2	10
1g	Minipittaniya	0	1	3
1h	Galkandagamakele	62	2	22
2	Ihala Galkandagamawela	17	1	23
4	Houreegahawatta	3	2	32
9	Ihala Galkandagama Pansala	0	2	20
6	Ihala Galkandagamawewa	27	2	17
		113	1	21

April 9, 1904.

H. O. Fox,
Special Officer.



Scale of 16 Chains to an Inch.

Situation : Ihala Galkandagama village in Kadawat korale.				
Lot.	Preliminary plan 43.			Extent. A. R. P.
	Name of Land			
1	...	Ihala Galkandagamakele	...	498 0 34
1b	...	Galkandagamalinda	...	0 0 25
1d	...	Galkandagamakade	...	0 1 32
1e	...	Galkandagamakele	...	53 1 5
1f	...	Do.	...	10 3 10
1i	...	Do.	...	6 1 0
1j	...	Do.	...	1 1 20
3	...	Ihala Galkandagamatisbambe	...	3 2 28
5	...	Wanniminyawewa	...	2 2 10
7	...	Weeragahamukalana	...	14 3 0
8	...	Ihala Galkandagamamukalana	...	29 3 33
1a½	...	Ihala Galkandagamakele	...	3 0 0
				624 1 37
<i>Lots excluded.</i>				
1a	...	Galkandagamakade	...	0 2 14
1c	...	Do.	...	0 2 10
1g	...	Minipittaniya	...	0 1 3
1h	...	Galkandagamakele	...	62 2 22
2	...	Ihala Galkandagamawela	...	17 1 23
4	...	Houreegahawatta	...	3 2 32
6	...	Ihala Galkandagamawewa	...	27 2 17
9	...	Ihala Galkandagama Pansala	...	0 2 20
				113 1 21

Surveyor-General's Office,
Colombo, December 11, 1903.

Anuradhapura S.O. 23

P. D. WARREN,
Assistant Surveyor-General.

Order under Section 2 of "The Waste Lands Ordinances of 1897, 1899, 1900, and 1903," declaring Lands to be Crown Property.

In the matter of the lands commonly called or known as Kudahammillewekele, Kudahammillewetisbamba, Kudahammillewedeniya, Kudawewa, and Mahamukalana, situate in the village of Kudahammillewa in the Kadawat korale of the Nuwaragampalata, in the North-Central Province, and of "The Waste Lands Ordinances of 1897, 1899, 1900, and 1903."

THE notice required by section 1 of "The Waste Lands Ordinances, of 1897, 1899, 1900, and 1903," having been duly published in manner prescribed by that section in respect of the above-named lands (*vide* notice No. 1,833), and no claim having been made to the said lands or to any interest therein within the period of three months from the date specified in the said notice, I, Howard Orme Fox, Special Officer appointed under section 28 of the said Ordinances, under and by virtue of the powers vested in me in that behalf by section 2 of the said Ordinances, do hereby on this 9th day of April, 1904, order and declare that the said lands, as more fully described herein below, situate in the village of Kudahammillewa in the Kadawat korale of the Nuwaragampalata, in the North-Central Province, and shown as lots 1, 1a, 1b, 1c, 1d, 1e, 5, 5a, 5b, 9, 10, 10a, 10b, 12, 13, 14, 1a½ in preliminary plan No. 59 and in the annexed certified tracing therefrom, and containing in extent 719 acres and 6 perches, are the property of the Crown.

Description of the Lands referred to.

The following lots situated in the village of Kudahammillewa in the Kadawat korale of the Nuwaragampalata, in the North-Central Province, as described in the annexed certified tracing:—

Lot.	Preliminary plan 59.			Extent. A. R. P.
	Name of Land.			
1	...	Kudahammillewekele	...	572 2 27
1a	...	Do.	...	0 0 30
1b	...	Do.	...	0 0 28
1c	...	Do.	...	8 1 10
1d	...	Do.	...	0 2 30
1e	...	Do.	...	6 3 35
5	...	Kudahammillewetisbamba	...	2 1 29
5a	...	Do.	...	0 0 6
5b	...	Do.	...	0 0 30
9	...	Kudahammillewedeniya	...	0 3 30
10	...	Kudahammillewetisbamba	...	4 3 10
10a	...	Do.	...	0 0 16
10b	...	Do.	...	0 1 0
12	...	Kudawewa	...	1 3 22
13	...	Mahamukalana	...	109 1 5
14	...	Do.	...	4 2 3
1a½	...	Kudahammillewekele	...	5 2 15
				719 0 6

and bounded as follows : on the north by the village limit of Mahakumbukgollewa ; on the east by the village limit of Watarekkewa, the village limit of Kikiligewewa ; on the south by the village limit of Tammannewa ; and on the west by the village limit of Kongaskada and the village limit of Kudappunewa.

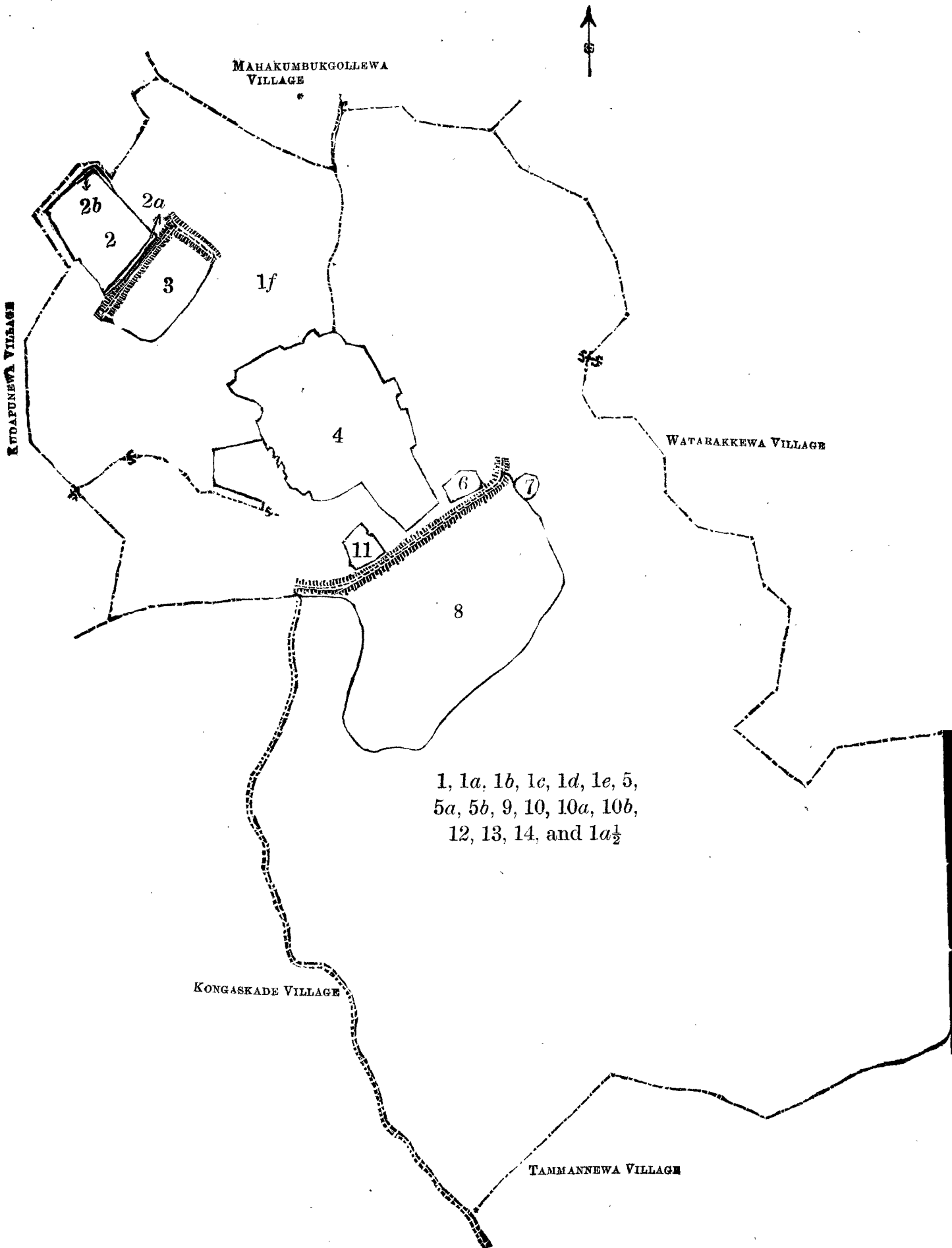
NOTE.—The following lots lying within the above boundaries are excluded from this order, and their aggregate acreage 239 acres 2 roods and 35 perches is not included in the acreage of 719 acres and 6 perches given above :—

Preliminary plan 59.				Extent	
Lot.		Name of Land.		A.	R. P.
1f	...	Kudalammillewekele	...	116	0 0
2a	...	Bulupathiyawela	...	0	1 39
2b	...	Do.	...	0	1 5
3	...	Bulupethiyawewa	...	10	0 32
4	...	Mahawela	...	36	2 28
6	...	Palugahawatta	...	1	2 5
7	...	Pansalawatta	...	0	3 3
8	...	Kudahammillewewewa	...	61	0 31
11	...	Siyambalagahawatta	...	1	3 12
2	...	Bulupethiyawela (T.P. 171,448)	...	10	2 30
				239	2 35

April 9, 1904.

H. O. Fox,
Special Officer.

[For Tracing see page 596.]



1, 1a, 1b, 1c, 1d, 1e, 5,
5a, 5b, 9, 10, 10a, 10b,
12, 13, 14, and 1a½

Scale of 16 Chains to an Inch.

Situation: Kudahammillewa village in Kadawat korale.
Preliminary plan 59.

Lot.	Name of Land.	Extent.	
		A.	R. P.
1	Kudahammillewekele	572	2 27
1 ^a	Do.	0	0 30
1 ^b	Do.	0	0 28
1 ^c	Do.	8	1 10
1 ^d	Do.	0	2 30
1 ^e	Do.	6	3 36
5	Kudahammillewetisbamba	2	1 29
5 ^a	Do.	0	0 6
5 ^b	Do.	0	0 30
9	Kudahammillewadeniya	0	3 30
10	Kudahammillewetisbamba	4	3 10
10 ^a	Do.	0	0 16
10 ^b	Do.	0	1 0
12	Kudawewa	1	3 22
13	Mahamukalana	109	1 5
14	Do.	4	2 3
1 ^a ₂	Kudahammillewekele	5	2 15
		719	0 6

Lots excluded.

1 ^f	Kudahammillewekele	116	0 0
2 ^a	Bulupethiyawela	0	1 39
2 ^b	Do.	0	1 5
3	Bulupethiyawewa	10	0 32
4	Mahawela	36	2 28
6	Palugahawatta	1	2 5
7	Pansalawatta	0	3 3
8	Kudahammillewewewa	61	0 31
11	Siyambalagahawatta	1	3 12
2	Bulupethiyawela (T.P. 171,448)	10	2 30
		239	2 35

Surveyor-General's Office,
Colombo, December 10, 1903.

Anuradhapura S.O. 24

P. D. WARREN,
Assistant Surveyor-General.

Order under Section 4, Sub-section (1), of "The Waste Lands Ordinances of 1897, 1899, 1900, and 1903,"
admitting Land to be Private Property.

In the matter of the land commonly called or known as Mutuwelgodahena, situate in the village of Diwitotawela in the Dambawinipalata korale of the Udukinda division, in the Province of Uva, and of "The Waste Lands Ordinances of 1897, 1899, 1900, and 1903."

WHEREAS in pursuance of section 1 of the said Ordinances it was duly notified on the Eleventh day of September, One thousand Nine hundred and Three, that if no claim to the land commonly called or known as Mutuwelgodahena, situate in the village of Diwitotawela in the Dambawinipalata korale of the Udukinda division, in the Province of Uva, containing in extent 11 acres 3 roods and 30 perches, and shown as lot 14 in preliminary plan No. 55 and in the annexed certified tracing therefrom, was made to the Special Officer appointed under section 28 of the said Ordinances within the period of three months from the date specified in such notice, such land would be deemed the property of the Crown and dealt with on account of the Crown (*vide* notice No. 1,752):

And whereas Loku Banda Diwitotawela, Korala of Dewitotawela, made claim thereto, and I, John George Fraser, Special Officer appointed under section 28 of the said Ordinances, made due inquiry into such claim, I, with the consent of His Excellency the Governor, do hereby admit the claim of the said claimant to the said land, as more fully described herein below, under section 4, sub-section (1), of the said Ordinances.

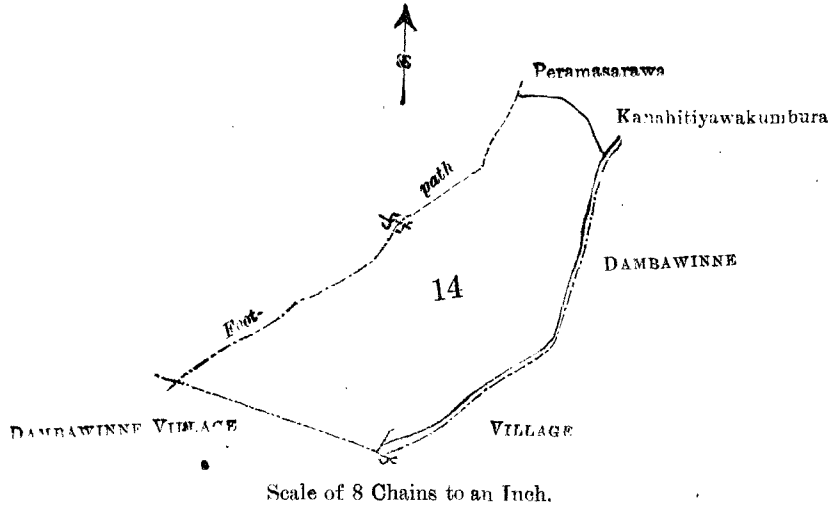
Description of the Land referred to.

The following lots situated in the village of Diwitotawela of the Dambawinipalata korale of the Udukinda division, in the Province of Uva, as described in the annexed certified tracing:—

Preliminary plan 55.

Lot.	Name of Land.	Extent.	
		A.	R. P.
14	Mutuwelgodahena	11	3 30

and bounded as follows : on the north by a footpath ; on the east by Peramasarawa claimed by Diwitotawela Loku Bandara, late Korala, and others, Kanahitiyawakumbura claimed by Diwitotawela Loku Bandara, late



Preliminary plan 55.

Situation : Diwitotawela village in Dambawinipalata korale.

Lot.	Name of Land.	Extent. A. R. P.
14	Muthuwelgodahena	11 3 30

Sheet M₁₇₋₂₅¹²

Surveyor-General's Office,
Colombo, June 29, 1903.

P. D. WARREN,
Assistant Surveyor-General.

Korala, and others, the village limit of Dambawinna ; on south and west by the village limit of Dambawinna.

March 23, 1904.
Uva S.O. 355

J. G. FRASER,
Special Officer.

Order under Section 4, Sub-section (1), of "The Waste Lands Ordinances of 1897, 1899, 1900, and 1903," declaring Land to be Crown Property.

In the matter of the land commonly called or known as Weliwattehena, situate in the village of Welikemulla in the Rilpola korale of the Yatikinda division, in the Province of Uva, and of "The Waste Lands Ordinances of 1897, 1899, 1900, and 1903."

WHEREAS in pursuance of section 1 of the said Ordinances it was duly notified on the Twelfth day of June, One thousand Nine hundred and Three, that if no claim to the land commonly called or known as Weliwattehena, situate in the village of Welikemulla in the Rilpola korale of the Yatikinda division, in the Province of Uva, containing in extent 7 acres 1 rood and 4 perches, and shown as lot T2 in preliminary plan No. 3 and in the annexed certified tracing therefrom, was made to the Special Officer appointed under section 28 of the said Ordinances within the period of three months from the date specified in such notice, such land would be deemed the property of the Crown and dealt with on account of the Crown (*vide* notice No. 1,544):

And whereas (1) Attanayaka Mudiyansele Gagnetirala, (2) Disanayaka Mudiyansele Kuma, (3) Dahanekaralage Kirimenika, (4) Ratnayaka Mudiyansele Mutumenika, (5) Attanayaka Mudiyansele Panchirala, all of Polgaswatta, (6) Wellekumburegedara Huduhami, and (7) Wellekumburegedara Mutumenika, both of Welikemulla, made claim thereto ; and whereas the said claimants have withdrawn their claims to the said land, I, John George Fraser, Special Officer appointed under section 28 of the said Ordinances,

under and by virtue of the powers vested in me in that behalf by section 4 of the said Ordinances, do hereby on this 24th day of March, 1904, order and declare, under section 4, sub-section (1), of the said Ordinances, that the said land, as more fully described herein below, is the property of the Crown.

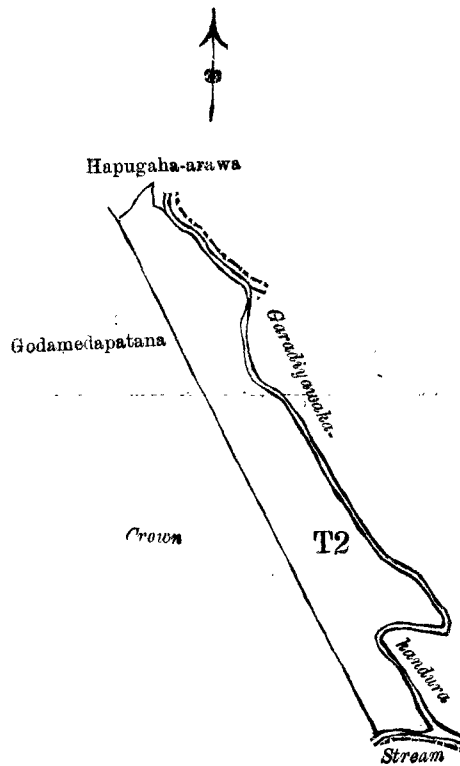
Description of the Land referred to.

The following lot situated in the village of Welikemulla in Rilpola korale of the Yatikinda division, in the Province of Uva, as described in the annexed tracing :—

Preliminary plan 3.

Lot.	Name of Land.	Extent. A. R. P.
T 2	Weliwattehena	7 1 4

on sheet M⁷_{54, 55, 62, 63} and bounded as follows : on the north by Hapugaha-arawa claimed by Pelwadiye



Scale of 8 Chains to an Inch.

Situation : Welikemulla village in Rilpola korale.

Preliminary plan 3.

Lot.	Name of Land.	Extent. A. R. P.
T 2	Weliwattehena	7 1 4

Surveyor-General's Office,
Colombo, February 13, 1902.

Sheet M⁷_{54, 55, 62, 63}

P. D. WARREN,
Assistant Surveyor-General.

Rantana and others ; on the east by the Gorandiyawakandura ; on the south by a stream ; on the west by Godamadapatana belonging to Crown.

March 24, 1904.

Uva S.O. 356

J. G. FRASER,
Special Officer.

Order under Section 4, Sub-section (1), of "The Waste Lands Ordinances of 1897, 1899, 1900, and 1903," admitting Land to be Private Property.

In the matter of the land commonly called or known as Bandarawewehenyaya, situate in village of Welikada in the Dambawinipalata korale of the Udukinda division, in the Province of Uva, and of "The Waste Lands Ordinances of 1897, 1899, 1900, and 1903."

WHEREAS in pursuance of section 1 of the said Ordinances it was duly notified on the Fifth day of June, One thousand Nine hundred and Three, that if no claim to the land commonly called or known as Bandarawewehenyaya, situate in the village of Welikada in the Dambawinipalata korale of the Udukinda division, in the Province of Uva, containing in extent 3 acres 3 roods and 18 perches, and shown as lot 13 in preliminary plan No. 72 and in the annexed certified tracing therefrom, was made to the Special Officer appointed under section 28 of the said Ordinances within the period of three months from the date specified in such notice, such land would be deemed the property of the Crown and dealt with on account of the Crown (*vide* notice No. 1,541):

And whereas (1) Bandarawewagedara Banduwa, (2) Bandarawewagedara Kiri Bandu, (3) Bandarawewagedara Girawi, (4) Bandarawewagedara Ango, (5) Bandarawewagedara Nadanu, (6) Bandarawewagedara Heen Banduwa, (7) Bandarawewagedara Kiri, (8) Bandarawewagedara Punchi, (9) Bandarawewagedara Heen Puchi, (10) Bandarawewagedara Garu, (11) Bandarawewagedara Menchi, (12) Bandarawewagedara Ranni, (13) Bandarawewagedara Menika, and (14) Dikwattagedara Heen Kira, all of Welikada, made claim thereto, and I, John George Fraser, Special Officer appointed under section 28 of the said Ordinances, made due inquiry inth such claim, I, with the consent of His Excellency the Governor, do hereby admit the claim of the said claimants to the said land, as more fully described herein below, under section 4, sub-section (1), of the said Ordinances.

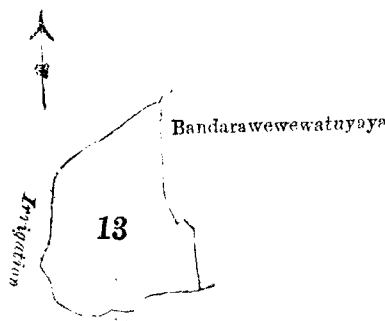
Description of the Land referred to.

The following lot situated in the village of Welikada in the Dambawinipalata korale of the Udukinda division, in the Province of Uva, as described in the annexed certified tracing:—

Preliminary plan 72.

Lot.	Name of Land.	Extent.	
		A.	R. P.
13	Bandarawewehenyaya	3	3 18

on sheet M₃₄₋₄₂¹² and bounded as follows: on the north by an irrigation ela; on the east by



Scale of 8 Chains to an Inch.

Situation: Welikada village in Dambawinipalata korale.

Preliminary plan 72.

Lot.	Name of Land.	Extent.	
		A.	R. P.
13	Bandarawewehenyaya	3	3 18

Sheet M₃₄₋₄₂¹²

Surveyor-General's Office,
Colombo, March 9, 1903.

P. D. WARREN,
Assistant Surveyor-General.

Bandarawewewatuyaya claimed by Bandarawewegedara Rankira and others; on the south and west by an irrigation ela.

April 9, 1904.
Uva S.O. 357

J. G. FRASER,
Special Officer.

Order under Section 4, Sub-section (1), of "The Waste Lands Ordinances of 1897, 1899, 1900, and 1903,"
declaring the Land to be Crown Property.

In the matter of the land commonly called or known as Guruwearawehena, situate in the village of Welikada in the Dambawinipalata korale of the Udukinda division, in the Province of Uva, and of "The Waste Lands Ordinances of 1897, 1899, 1900, and 1903."

WHEREAS in pursuance of section 1 of the said Ordinances it was duly notified on the Fifth day of June, One thousand Nine hundred and Three, that if no claim to the land commonly called or known as Guruwearawehena, situate in the village of Welikada in the Dambawinipalata korale of the Udukinda division, in the Province of Uva, containing in extent 1 acre 3 roods and 39 perches, and shown as lot 32 in preliminary plan No. 72 and in the annexed certified tracing therefrom, was made to the Special Officer appointed under section 28 of the said Ordinances within the period of three months from the date specified in such notice, such land would be deemed the property of the Crown and dealt with on account of the Crown (*vide* notice No. 1,533):

And whereas (1) Welikadawelagedara Punchi of Hingurugamuwa, (2) Perumal of Ambagahamullewatta in Gemdiya in Malpota, (3) Welikadawela Garu of Welikada, (4) Alutgedara Menika, (5) Alutgedara Medduma, both of Ella in Hingurugamuwa, (6) Hondoluwwawekumburegedara Menika of Welikada made claim thereto; and whereas the said claimants have withdrawn their claims to the said land, I, John George Fraser, Special Officer appointed under section 28 of the said Ordinances, under and by virtue of the powers vested in me in that behalf by section 4 of the said Ordinances, do hereby on this 18th day of March, 1904, order and declare, under section 4, sub-section (1), of the said Ordinances, that the said land, as more fully described herein below, is the property of the Crown.

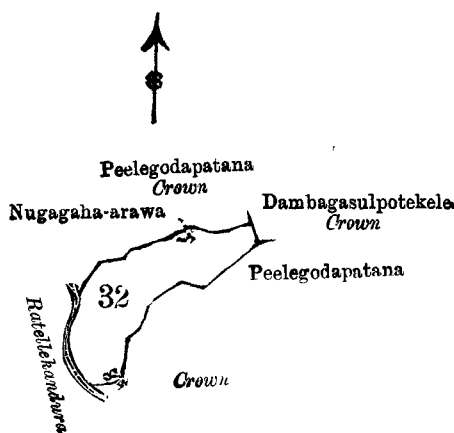
Description of the Land referred to.

The following lot situated in the village of Welikada in the Dambawinipalata korale of the Udukinda division, in the Province of Uva, as described in the annexed certified tracing:—

*Preliminary plan 72.

Lot.	Name of Land.	Extent. A. R. P.
32	Guruwearawehena	1 3 39

on sheet M_{50—58}¹², and bounded as follows: on the north by Nugagaha-arawa belonging to Welikada Garu,



Scale of 8 Chains to an Inch.

Situation: Welikada village in Dambawinipalata korale.

Preliminary plan 72.

Lot.	Name of Land.	Extent. A. R. P.
32	Guruwearawehena	1 3 39

Surveyor-General's Office,
Colombo, March 9, 1903.

Sheet M_{50—58}¹²

P. D. WARREN,
Assistant Surveyor-General.

Peellegodapatana belonging to Crown; on the east by Dambagasulpotekele belonging to Crown, Peellegodapatana belonging to Crown; on the south by Peelegodapatana belonging to ditto; on the west by the Ratellekandura.

March 18, 1904.

Uva S.O. 358

J. G. FRASER,
Special Officer.

Order under Section 4, Sub-section (1), of "The Waste Lands Ordinances of 1897, 1899, 1900, and 1903," admitting Land to be Private Property.

In the matter of the land commonly called or known as Guruarawehena, situate in the village of Welikada in the Dambawinipalata korale of the Udukinda division, in the Province of Uva, and of "The Waste Lands Ordinances of 1897, 1899, 1900, and 1903."

WHEREAS in pursuance of section 1 of the said Ordinances it was duly notified on the Fifth day of June, One thousand Nine hundred and Three, that if no claim to the land commonly called or known as Guruarawehena, situate in the village of Welikada in the Dambawinipalata korale of the Udukinda division, in the Province of Uva, containing in extent 2 acres 1 rood and 28 perches, and shown as lot 30 in preliminary plan No. 72 and in the annexed certified tracing therefrom, was made to the Special Officer appointed under section 28 of the said Ordinances within the period of three months from the date specified in such notice, such land would be deemed the property of the Crown and dealt with on account of the Crown (*vide* notice No. 1,533):

And whereas (1) Welikadawelagedara Punchi of Hingurugamuwa, (2) Perumal of Ambaghamullewatta in Gemdia in Malpota, (3) Welikadawela Garu of Welikada, (4) Alutgedara Menika, (5) Alutgedara Meddufna, both of Ella in Hingurugamuwa, (6) Hondoluwwakumburegedara Menika of Welikada made claim thereto, and I, John George Fraser, Special Officer appointed under section 28 of the said Ordinances, made due inquiry into such claim; and whereas the said 2nd, 4th, 5th, and 6th claimants have withdrawn their claim, I, with the consent of His Excellency the Governor, do hereby admit the claim of the said 1st and 3rd claimants to the said land, as more fully described herein below, under section 4, sub-section (1), of the said Ordinances.

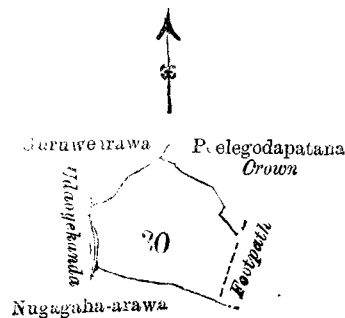
Description of the Land referred to.

The following lot situated in the village of Welikada in the Dambawinipalata korale of the Udukinda division, in the Province of Uva, as described in the annexed certified tracing:—

Preliminary plan 72.

Lot.	Name of Land.	Extent. A. R. P.
30	Guruarawehena	2 1 28

on sheet M₅₀₋₅₈¹², and bounded as follows: on the north by Guruarawekumbura belonging to Welikada



Scale of 8 Chains to an Inch.

Situation: Welikada village in Dambawinipalata korale.

Preliminary plan 72.

Lot.	Name of Land.	Extent. A. R. P.
30	Guruarawehena	2 1 28

Sheet M₅₀₋₅₈¹²

Surveyor-General's Office,
Colombo, March 9, 1903.

P. D. WARREN,
Assistant Surveyor-General.

Garu, Peellegodapatana belonging to Crown; on the east by a footpath; on the south by Nugagaha-arawa belonging to Welikada Garu; on the west by the Udaoyekandura.

March 18, 1904.
Uva, S.O. 359

J. G. FRASER,
Special Officer.

Order under Section 4, Sub-section (1), of "The Waste Lands Ordinances of 1897, 1899, 1900, and 1903," admitting Land to be Private Property.

In the matter of the land commonly called or known as Kendagollehenyaya, situate in the village of Kendagolla in the Dehiwinipalata korale of the Udukinda division, in the Province of Uva, and of "The Waste Lands Ordinances of 1897, 1899, 1900, and 1903."

WHEREAS in pursuance of section 1 of the said Ordinances it was duly notified on the Fourth day of September, One thousand Nine hundred and Three, that if no claim to the land commonly called or known as Kendagollehenyaya, situate in the village of Kendagolla in the Dehiwinipalata korale of the Udukinda division, in the Province of Uva, containing in extent 11 acres 2 roods and 10 perches, and shown as lot 9 in preliminary plan No. 46 and in the annexed certified tracing therefrom, was made to the Special Officer appointed under section 28 of the said Ordinances within the period of three months from the date specified in such notice, such land would be deemed the property of the Crown and dealt with on account of the Crown (*vide* notice No. 1,728) :

And whereas (1) Kendagolle Kadirawai, (2) Kendagollegedara Mahima, (3) Kendagollegedara Nipuna, (4) Kendagollegedara Kendi, (5) Kendagollegedara Sondina, (6) Kendagollegedara Rankiri, (7) Kendagollegedara Mahimi, (8) Kendagollegedara Hudi, (9) Nantillekedurayalage Samadira, and (10) Nantillekedurayalage Rattarana, all of Kendagolla, made claim thereto, and I, John George Fraser, Special Officer appointed under section 28 of the said Ordinances, made due inquiry into such claim, I, with the consent of His Excellency the Governor, do hereby admit the claim of the said claimants to the said land, as more fully described herein below, under section 4, sub-section (1), of the said Ordinances.

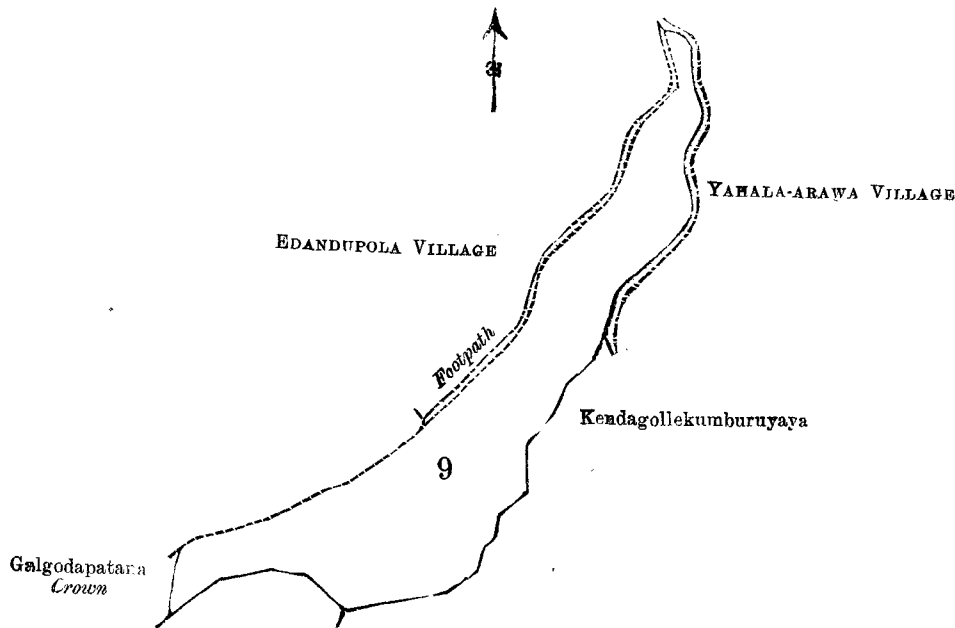
Description of the Land referred to.

The following lot situated in the village of Kendagolla in the Dehiwinipalata korale of the Udukinda division, in the Province of Uva, as described in the annexed certified tracing :—

Preliminary plan 46.

Lot.	Name of Land.	Extent. A. R. P.
9	Kendagollehenyaya	11 2 10

and bounded as follows : on the north by a footpath, the village limit of Edandupola; on the east by the



Scale of 8 Chains to an Inch.

Situation : Kendagolla village in Dehiwinipalata korale.

Preliminary plan 46.

Lot.	Name of Land.	Extent. A. R. P.
9	Kendagollehenyaya	11 2 10

Surveyor-General's Office,
Colombo, July 3, 1903.

Sheet M 12
1—9

P. D. WARREN,
Assistant Surveyor-General.

village limit of Yahala-arawa, Kendagollekumburuyaya belonging to Kendagolle Kendi and others ; on the south by Waturamagatennewattuyaya claimed by ditto ; on the west by Galgodapatana belonging to Crown.

April 11, 1904.
Uva S.O. 360

J. G. FRASER,
Special Officer.

Order under Section 4, Sub-section (1), of "The Waste Lands Ordinances of 1897, 1899, 1900, and 1903," admitting Land to be Private Property.

In the matter of the land commonly called or known as Peellehulahahena *alias* Kendagollehulahepatana, situate in the village of Kendagolla in the Dehiwinipalata korale of the Udukinda division, in the Province of Uva, and of "The Waste Lands Ordinances of 1897, 1899, 1900, and 1903."

WHEREAS in pursuance of section 1 of the said Ordinances it was duly notified on the Fourth day of September, One thousand Nine hundred and Three, that if no claim to the land commonly called or known as Peellehulahahena *alias* Kendagollehulahepatana situate in the village of Kendagolla in the Dehiwinipalata korale of the Udukinda division, in the Province of Uva, containing in extent 1 acre 1 rood and 30 perches, and shown as lot 17 in preliminary plan No. 46 and in the annexed certified tracing therefrom, was made to the Special Officer appointed under section 28 of the said Ordinances within the period of three months from the date specified in such notice, such land would be deemed the property of the Crown and dealt with on account of the Crown (*vide* notice No. 1,728):


And whereas Idamegedara Marasingha Mudiyanselege Kiri Banda made claim thereto, and I, John George Fraser, Special Officer appointed under section 28 of the said Ordinances, made due inquiry into such claim, I do hereby admit the claim of the said claimant to the said land, as more fully described herein below, under section 4, sub-section (1), of the said Ordinances.

Description of the Land referred to.

The following lot situated in the village of Kendagolla in the Dehiwinipalata korale of the Udukinda division, in the Province of Uva, as described in the annexed certified tracing:—

Lot.	Name of Land.	Extent.	
		A.	R. P.
17	Peellehulahahena <i>alias</i> Kendagollehulahepatana	1	1 30

and bounded as follows: on the north by Peellehulahewatta claimed by Kendagolle Velam and others; on the



Scale of 8 Chains to an Inch.

Situation: Kendagolla village in Dehiwinipalata korale.

Lot.	Name of Land.	Extent.	
		A.	R. P.
17	Peellehulahahena <i>alias</i> Kendagollehulahepatana	1	1 30

Sheet M₁¹²—₉

Surveyor-General's Office,
Colombo, July 3, 1903.

P. D. WARREN,
Assistant Surveyor-General.

east, south, and west by Kendagollehulahepatana belonging to Crown.

February 18, 1904.
Uva S.O. 361

J. G. FRASER,
Special Officer.

Order under Section 4, Sub-section (1), of "The Waste Lands Ordinances of 1897, 1899, 1900, and 1903," declaring Land to be Crown Property.

In the matter of the land commonly called or known as Ulpotawattehena, situate in the village of Kinigama in the Mahapalata korale of the Udukinda division, in the Province of Uva, and of "The Waste Lands Ordinances of 1897, 1899, 1900, and 1903."

WHEREAS in pursuance of section 1 of the said Ordinances it was duly notified on the Sixteenth day of October, One thousand Nine hundred and Three, that if no claim to the land commonly called or known as Ulpotawattehena, situate in the village of Kinigama in the Mahapalata korale of the Udukinda division, in the Province of Uva, containing in extent 3 acres and 3 roods, and shown as lot 86 in preliminary plan No. 19 and in the annexed certified tracing therefrom, was made to the Special Officer appointed under section 28 of the said Ordinances within the period of three months from the date specified in such notice, such land would be deemed the property of the Crown and dealt with on account of the Crown (*vide* notice No. 1,772):

And whereas Egoda-arawegedara Mahimi of Egodagama made claim thereto; and whereas the said claimant has withdrawn her claim to the said land, I, John George Fraser, Special Officer appointed under section 28 of the said Ordinances, under and by virtue of the powers vested in me in that behalf by section 4 of the said Ordinances, do hereby on this 23rd day of March, 1904, order and declare, under section 4, sub-section (1), of the said Ordinances, that the said land, as more fully described herein below, is the property of the Crown.

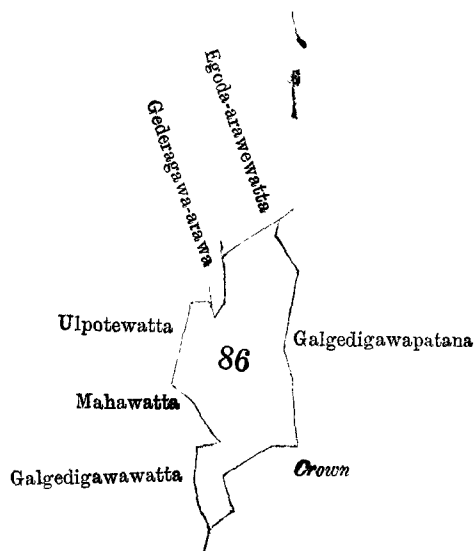
Description of the Land referred to.

The following lot situated in the village of Kinigama in the Mahapalata korale of the Udukinda division, in the Province of Uva, as described in the annexed certified tracing:—

Preliminary plan 19.

Lot.	Name of Land.	Extent.
86	Ulpotawattehena	3 3 0

and bounded as follows: on the north by Gedaragawa-arawa belonging to Egoda-arawegedara Binduwa, Egoda-arawewatta belonging to Egoda-arawegedara Dingiriya and others; on the east and south by Galgedi-



Scale of 8 Chains to an Inch.

Situation: Kinigama village in Mahapalata korale.

Preliminary plan 19.

Lot.	Name of Land.	Extent.
86	Ulpotawattehena	3 3 0

Sheet M_{53, 54, 61, 62}¹²

Surveyor-General's Office,
Colombo, September 22, 1903.

P. D. WARREN,
Assistant Surveyor-General.

gawapatana belonging to Crown; on the west by Galgedigawawatta belonging to Pallewattededara Binduwa, Mahawatta belonging to ditto, Ulpotewatta belonging to Ganebeddededara Babanissa.

March 23, 1904.

Uva S.O. 362

J. G. FRASER,
Special Officer.

Order under Section 4, Sub-section (1), of "The Waste Lands Ordinances of 1897, 1899, 1900, and 1903," admitting Land to be Private Property.

In the matter of the land commonly called or known as Radayakumburehena, situate in the village of Kinigama in the Mahapalata korale of the Udukinda division, in the Province of Uva, and of "The Waste Lands Ordinances of 1897, 1899, 1900, and 1903."

WHEREAS in pursuance of section 1 of the said Ordinances it was duly notified on the Sixteenth day of October, One thousand Nine hundred and Three, that if no claim to the land commonly called or known as Radayakumburehena, situate in the village of Kinigama in the Mahapalata korale of the Udukinda division, in the Province of Uva, containing in extent 2 acres and 4 perches, and shown as lot 52 in preliminary plan No. 19 and in the annexed certified tracing therefrom, was made to the Special Officer appointed under section 28 of the said Ordinances within the period of three months from the date specified in such notice, such land would be deemed the property of the Crown and dealt with on account of the Crown (*vide* notice No. 1,777):

And whereas Welitennegedara Kiriya of Egodagama made claim thereto, and I, John George Fraser, Special Officer appointed under section 28 of the said Ordinances, made due inquiry into such claim, I do hereby admit the claim of the said claimant to the said land, as more fully described herein below, under section 4, sub-section (1), of the said Ordinances.

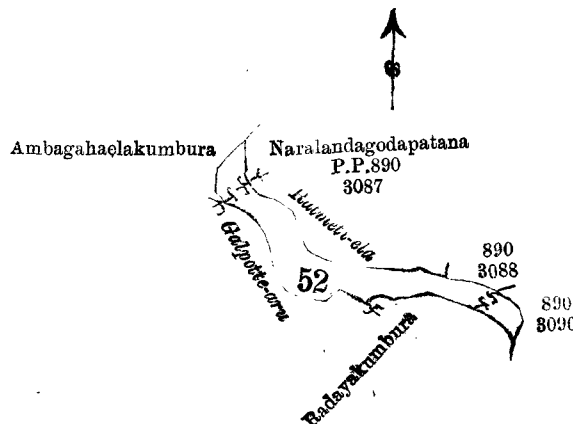
Description of the Land referred to.

The following lot situated in the village of Kinigama in Mahapalata korale of the Udukinda division, in the Province of Uva, as described in the annexed certified tracing:—

Preliminary plan 19.

Lot.	Name of Land.	Extent.
52	Radayakumburehena	2 0 4

and bounded as follows: on the north and east by Naralandegodapatana belonging to Crown (P.P. 890 3,087), the Ratmetiye-ela, P.P. 890 3,088, 890 3,090; on the south by Radayakumbura claimed by Rupahingedara Ratta, the



Scale of 8 Chains to an Inch.

Situation: Kinigama village in Mahapalata korale.

Preliminary plan 19.

Lot.	Name of Land.	Extent.
52	Radayakumburehena	2 0 4

Sheet M_{53, 54, 61, 62}¹²

Surveyor-General's Office,
Colombo, September 22, 1903.

P. D. WARREN,
Assistant Surveyor-General.

Galpotte-ara; on the west by Ambagahaellakumbura claimed by Welitennegedara Kiriya and Jambugahawattegedera Huduwa.

March 14, 1904.
Uva S.O. 363

J. G. FRASER,
Special Officer.

Order under Section 4, Sub-section (1), of "The Waste Lands Ordinances of 1897, 1899, 1900, and 1903," admitting Land to be Private Property.

In the matter of the land commonly called or known as Hapugahamullehena, situate in the village of Kinigama in Mahapalata korale of the Udukinda division, in the Province of Uva, and of "The Waste Lands Ordinances of 1897, 1899, 1900, and 1903."

WHEREAS in pursuance of section 1 of the said Ordinances it was duly notified on the Sixteenth day of October, One thousand Nine hundred and Three, that if no claim to the land commonly called or known as Hapugahamullehena, situate in the village of Kinigama in the Mahapalata korale of the Udukinda division, in the Province of Uva, containing in extent 2 roods and 8 perches, and shown as lot 70 in preliminary plan No. 19 and in the annexed certified tracing therefrom, was made to the Special Officer appointed under section 28 of the said Ordinances within the period of three months from the date specified in such notice, such land would be deemed the property of the Crown and dealt with on account of the Crown (*vide* notice No. 1,775):

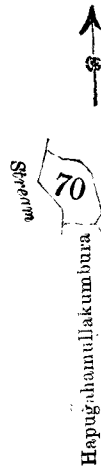
And whereas Ilukarawegedara Binduwa of Makulella made claim thereto, and I, John George Fraser, Special Officer appointed under section 28 of the said Ordinances, made due inquiry into such claim, I do hereby admit the claim of the said claimant to the said land, as more fully described herein below, under section 4, sub-section (1), of the said Ordinances.

Description of the Land referred to.

The following lot situated in the village of Kinigama in the Mahapalata korale of the Udukinda division, in the Province of Uva, as described in the annexed certified tracing:—

Preliminary plan 19.

Lot.	Name of Land.	Extent.
		A. R. P.
70	Hapugahamullehena	0 2 8



Scale of 8 Chains to an Inch.

Situation : Kinigama village in Mahapalata korale.

Preliminary plan 19.

Lot.	Name of Land.	Extent.
		A. R. P.
70	Hapugahamullehena	0 2 8

Sheet M 53, 54, 61, 62.

Surveyor-General's Office,
Colombo, September 22, 1903.

P. D. WARREN,
Assistant Surveyor-General.

and bounded as follows : on the north and east by Iddabendapatana belonging to Crown ; on the south by Hapugahamullekumbura claimed by Illukarawegedara Binduwa ; on the west by a stream.

March 14, 1904.
Uva S O. 364

J. G. FRASER,
Special Officer.

Order under Section 2 of "The Waste Lands Ordinances of 1897, 1899, 1900, and 1903," declaring Lands to be Crown Property.

In the matter of the lands commonly called or known as Pallewelahena and Illukarawepatana *alias* Jamanarangahawatta, situate in the village of Kinigama in the Mahapalata korale of the Udukinda division, in the Province of Uva, and of "The Waste Lands Ordinances of 1897, 1899, 1900, and 1903"

THE notice required by section 1 of "The Waste Lands Ordinances of 1897, 1899, 1900, and 1903," having been duly published in manner prescribed by that section in respect of the above-named lands (*vide* notice No. 1,774), and no claim having been made to the said lands or to any interest therein within the period of three months from the date specified in the said notice, I, John George Fraser, Special Officer appointed under section 28 of the said Ordinances, under and by virtue of the powers vested in me in that behalf by section 2 of the said Ordinances, do hereby on this 14th day of March, 1904, order and declare that the said lands, as more fully described herein below, situate in the village of Kinigama in the Mahapalata korale of the Udukinda division, in the Province of Uva, and shown as lots 61 and 67 in preliminary plan No. 19 and in the annexed certified tracings therefrom, and containing in extent 2 acres and 34 perches, are the property of the Crown.

Description of the Lands referred to.

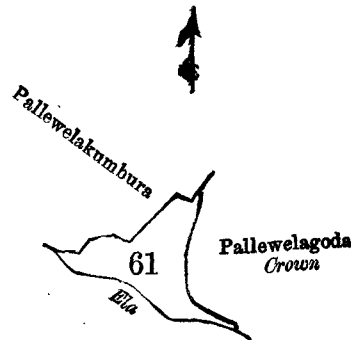
The following lots situated in the village of Kinigama in the Mahapalata korale of the Udukinda division, in the Province of Uva, as described in the annexed certified tracings:—

I.

Preliminary plan 19.

Lot.	Name of Land.	Extent. A. R. P.
61	Pallewelahena	1 1 27

and bounded as follows: on the north by Pallewelakumbura claimed by Waralwattegedara Kiriya and others;



Scale of 8 Chains to an Inch.

Situation: Kinigama village in Mahapalata korale.

Preliminary plan 19.

Lot.	Name of Land.	Extent. A. R. P.
61	Pallewelahena	1 1 27

Surveyor-General's Office,
Colombo, September 22, 1903.

Sheet M 12
53, 54, 61, 62

P. D. WARREN,
Assistant Surveyor-General.

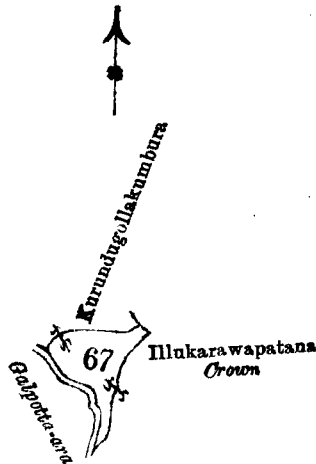
on the east by Pallewelagodapatana belonging to Crown; on the south and west by an ela.

II.

Preliminary plan 19.

Lot.	Name of Land.	Extent. A. R. P.
67 ...	Illukarawepatana <i>alias</i> Jamanarangahawatta ...	0 3 7

and bounded as follows : on the north by Kurundugollekumbura claimed by Pallewattegedara Ratta and Aruma ;



Scale of 8 Chains to an Inch.

Situation : Kinigama village in Mahapalata korale.

Preliminary plan 19.

Lot.	Name of Land.	Extent. A. R. P.
67 ...	Illukarawapatana <i>alias</i> Jamanarangahawatta ...	0 3 7

Surveyor-General's Office,
Colombo, September 22, 1903.

Sheet M 12
53, 54, 61, 62

P. D. WARREN,
Assistant Surveyor-General.

on the east and south by Illukarawepatana belonging to Crown ; on the west by the Galpote-ara.

March 14, 1904.
Uva S.O. 365

J. G. FRASER,
Special Officer.

Order under Section 4, Sub-section (1), of the Waste Lands Ordinances of 1897, 1899, 1900, and 1903,"
admitting Land to be Private Property.

In the matter of the land commonly called or known as Bogaha-arawekudawa *alias* Medakudawa, situate in the village of Kabillewela in the Mahapalata korale of the Udukinda division, in the Province of Uva, and of "The Waste Lands Ordinances of 1897, 1899, 1900, and 1903."

WHEREAS in pursuance of section 1 of the said Ordinances it was duly notified on the Second day of October, One thousand Nine hundred and Three, that if no claim to the land commonly called or known as Bogaha-arawekudawa *alias* Medakudawa, situate in the village of Kabillewela in the Mahapalata korale of the Udukinda division, in the Province of Uva, containing in extent 1 acre and 16 perches, and shown as lot 16 in preliminary plan No. 33 and in the annexed certified tracing therefrom, was made to the Special Officer appointed under section 28 of the said Ordinances within the period of three months from the date specified in such notice, such land would be deemed the property of the Crown and dealt with on account of the Crown (*vide* notice No. 1,770) :

And whereas Pansalegedara Lamaetena of Kabillewela made claim thereto, and I, John George Fraser, Special Officer appointed under section 28 of the said Ordinances, made due inquiry into such claim, I do hereby admit the claim of the said claimant to the said land, as more fully described herein below, under section 4, sub-section (1), of the said Ordinances.

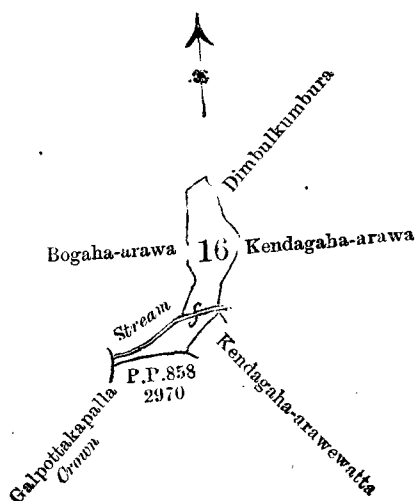
Description of the Land referred to.

The following lot situate in the village of Kabillewela in the Mahapalata korale of the Udukinda division, in the Province of Uva, as described in the annexed certified tracing:—

Preliminary plan 33.

Lot.	Name of Land.	Extent. A. R. P.
16	Bogaha-arawekudawa <i>alias</i> Medakudawa	1 0 16

and bounded as follows: on the north by Dimbulkumbura belonging to Idamegedara Siribaddane; on the east by Dimbulkumbura belonging to ditto, Kendagaha-arawa belonging to Uduwagedara



Scale of 8 Chains to an Inch.

Situation: Kabillewela village in Mahapalata korale.

Preliminary plan 33.

Lot.	Name of Land.	Extent. A. R. P.
16	Bogaha-arawekudawa <i>alias</i> Medakudawa	1 0 16

Sheet M¹²_{35, 36, 43, 44}

Surveyor-General's Office,
Colombo, September 17, 1903.

P. D. WARREN,
Assistant Surveyor-General.

Lamaetena; on the south by Kendagaha-arawewatta belonging to the heirs of Uduma Lebbe, Galpottakapalla belonging to Crown P.P. ⁸⁵⁸_{2,970}; on the west by a stream, Bogaha-arawa claimed by Casi Lebbe and others.

April 9, 1904.
Uva S.O, 366

J. G. FRASER,
Special Officer.

Order under Section 4, Sub-section (1), of "The Waste Lands Ordinances of 1897, 1899, 1900, and 1903," admitting Land to be Private Property.

In the matter of the land commonly called or known as Digareddekumburahena, situate in the village of Dambawinna in the Dambawinipalata korale of the Udukinda division, in the Province of Uva, and of "The Waste Lands Ordinances of 1897, 1899, 1900, and 1903."

WHEREAS in pursuance of section 1 of the said Ordinances it was duly notified on the Eighteenth day of September, One thousand Nine hundred and Three, that if no claim to the land commonly called or known as Digareddekumburehena, situate in the village of Dambawinna in the Dambawinipalata korale of the Udukinda division, in the Province of Uva, containing in extent 28 acres 2 roods and 4 perches, and shown as lot 6 in preliminary plan No. 59 and in the annexed certified tracing therefrom, was made to the Special Officer appointed under section 28 of the said Ordinances within the period of three months from the date specified in such notice, such land would be deemed the property of the Crown and dealt with on account of the Crown (*vide* notice No. 1,762):

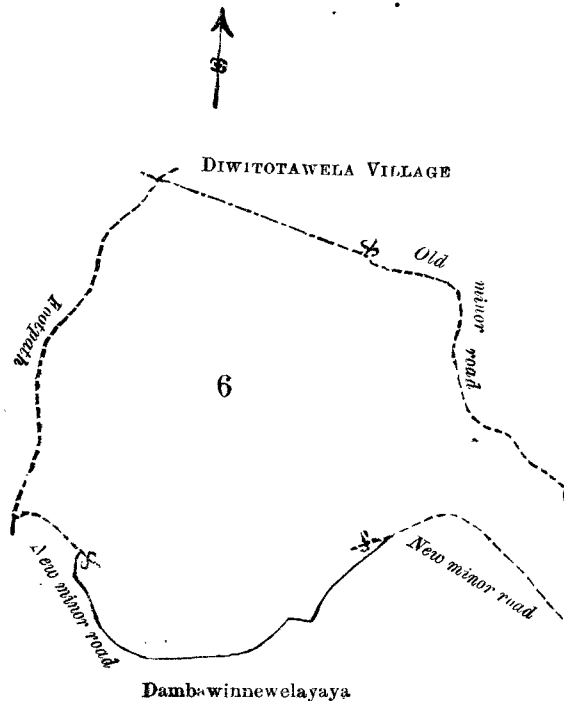
And whereas Henry E. Dambawinne of Welimada made claim thereto, and I, John George Fraser, Special Officer appointed under section 28 of the said Ordinances, made due inquiry into such claim, I, with the consent of His Excellency the Governor, do hereby admit the claim of the said claimant to the said land, as more fully described herein below, under section 4, sub-section (1), of the said Ordinances.

Description of the Land referred to.

The following lot situated in the village of Dambawinna in the Dambawinipalata korale of the Udukinda division, in the Province of Uva, as described in the annexed certified tracing:—

Preliminary plan 59.			Extent.
Lot.	Name of Land.		A. R. P.
6	Digareddekumburehena	...	28 2 4

and bounded as follows: on the north by the village limit of Diwitotawela; on the east by the old minor road from Bandarawela to Welimada; on the south by the new minor road from Bandarawela



Scale of 8 Chains to an Inch.

Situation: Dambawinna village in Dambawinipalata korale.

Preliminary plan 59.

Lot.	Name of Land.	Extent.
		A. R. P.
6	Digareddekumburehena	28 2 4
Surveyor-General's Office, Colombo, July 4, 1903.		P. D. WARREN, Assistant Surveyor-General.
Sheets M ₂₄₋₃₂ & M ₁₇₋₂₅		

to Welimada, Dambawinnewelayaya claimed by H. E. Dambawinne, late Ratamahatmaya, and others, the new minor road from Bandarawela to Welimada; on the west by the footpath from Dambawinna to Diwitotawela.

March 25, 1904.
Uva S.O. 367

J. G. FRASER,
Special Officer.

Order under Section 4, Sub-section (1), of "The Waste Lands Ordinances of 1897, 1899, 1900, and 1903,"
admitting Land to be Private Property.

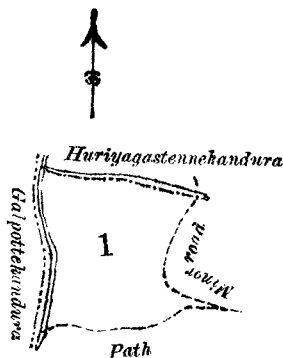
In the matter of the land commonly called or known as Deekirillagollehena, situate in the village of Dambawinna in the Dambawinipalata korale of the Udukinda division, in the Province of Uva, and of "The Waste Lands Ordinances of 1897, 1899, 1900, and 1903."

WHEREAS in pursuance of section 1 of the said Ordinances it was duly notified on the Eighteenth day of September, One thousand Nine hundred and Three, that if no claim to the land commonly called or known as Deekirillagollehena, situate in the village of Dambawinna in the Dambawinipalata korale of the Udukinda division, in the Province of Uva, containing in extent 3 acres and 2 roods, and shown as lot 1 in preliminary plan No. 59 and in the annexed certified tracing therefrom, was made to the Special Officer appointed under section 28 of the said Ordinances within the period of three months from the date specified in such notice, such land would be deemed the property of the Crown and dealt with on account of the Crown (*vide* notice No. 1,761):

And whereas Henry E. Dambawinne of Welimada made claim thereto, and I, John George Fraser, Special Officer appointed under section 28 of the said Ordinances, made due inquiry into such claim, I, with the consent of His Excellency the Governor, do hereby admit the claim of the said claimant to the said land, as more fully described herein below, under section 4, sub-section (1), of the said Ordinances.

Description of the Land referred to.

The land commonly called or known as Deekirillagollehena, situate in the village of Dambawinna in the Dambawinipalata korale of the Udukinda division, in the Province of Uva, containing in extent 3 acres and 2 roods, shown as lot 1 in preliminary plan No. 59 and in the annexed certified tracing therefrom, and bounded



Scale of 8 Chains to an Inch.

Situation : Dambawinna village in Dambawinipalata korale.

Preliminary plan 59.

Lot.	Name of Land.	Extent.
		A. R. P.
1	Deekirillagollehena	3 2

Sheet M₂₄¹¹-32

Surveyor-General's Office,
Colombo, July 4, 1903.

P. D. WARREN,
Assistant Surveyor-General.

as follows : on the north by the Huriyagastennekandura, the village limit of Divitotawela ; on the east by the minor road from Welimada to Bandarawela ; on the south by the Hatdaulepara ; on the west by the Galpottakandura.

March 25, 1904.

Uva S.O. 368

J. G. FRASER,
Special Officer.

Order under Section 4, Sub-section (1), of "The Waste Lands Ordinances of 1897, 1899, 1900, and 1903,"
admitting Lands to be Private Property.

In the matter of the lands commonly called or known as Boragollekumburehena, situate in the village of Mirahawatta in the Dambawinipalata korale of the Udukinda division, in the Province of Uva, and of "The Waste Lands Ordinances of 1897, 1899, 1900, and 1903."

WHEREAS in pursuance of section 1 of the said Ordinances it was duly notified on the Fourth day of September, One thousand Nine hundred and Three, that if no claim to the lands commonly called or known as Boragollekumburehena, situate in the village of Mirahawatta in the Dambawinipalata korale of the Udukinda division, in the Province of Uva, containing in extent 7 acres 3 roods and 29 perches, and shown as lots 19 and 21 in preliminary plan No. 63 and in the annexed certified tracings therefrom, was made to the Special Officer appointed under section 28 of the said Ordinances within the period of three months from the date specified in such notice, such lands would be deemed the property of the Crown and dealt with on account of the Crown (*vide* notice No. 1,721):

And whereas Mirahawatta Dambawinne Kumarihami of Mirahawatta made claim thereto, and I, John George Fraser, Special Officer appointed under section 28 of the said Ordinances, made due inquiry into such claim, I do hereby admit the claim of the said claimant to the said lands, as more fully described herein below, under section 4, sub-section (1), of the said Ordinances.

Description of the Lands referred to.

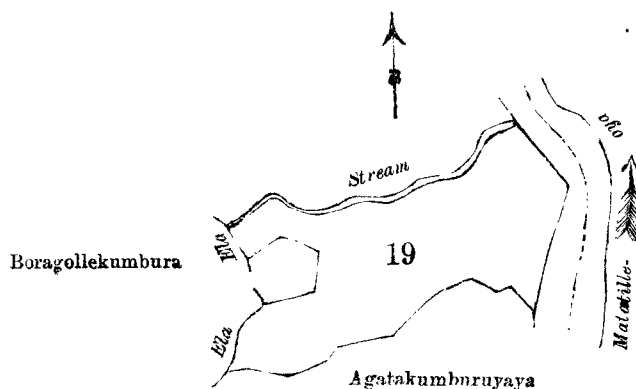
The following lots situated in the village of Mirahawatta in the Dambawinipalata korale of the Udukinda division, in the Province of Uva, as described in the annexed certified tracings:—

I.

Preliminary plan 63.

Lot.	Name of Land.	Extent.
19	Boragollekumburehena	7 0 0

and bounded as follows: on the north by a stream; on the east by the Matetille-oya; on the south



Scale of 8 Chains to an Inch.

Situation: Mirahawatta village in Dambawinipalata korale.

Preliminary plan 63.

Lot.	Name of Land.	Extent.
19	Boragollekumburehena	7 0 0

Surveyor-General's Office,
Colombo, July 8, 1903.

Sheet M₃₄-12-42

P. D. WARREN,
Assistant Surveyor-General.

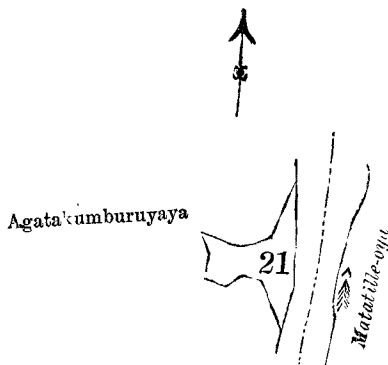
by Agatakumburuyaya belonging to Mirahawatta Tikiribanda and others; on the west by an ela, Boragollekumbura belonging to Dambawinne Kumarihami and others, an ela.

II.

Preliminary plan 63.

Lot.	Name of Land.	Extent. A. R. P.
21 ...	Boragollekumburehena ...	0 3 29

and bounded as follows : on the north by Agatakumburuyaya belonging to Mirahawatte Tikiri Banda



Scale of 8 Chains to an Inch.

Situation : Mirahawatta village in Dambawinipalata korale.

Preliminary plan 63.

Lot.	Name of Land.	Extent. A. R. P.
21 ...	Boragollekumburehena ...	0 3 29

Surveyor-General's Office,
Colombo, July 8, 1903.

Sheet M₃₄ 12—42

P. D. WARREN,
Assistant Surveyor-General.

and others ; on the east by the Matetille-oya ; on the south and west by Agatakumburuyaya belonging to Mirahawatta Tikiri Banda and others.

March 23, 1904.

Uva S.O. 369

J. G. FRASER,
Special Officer.

**Order under Section 4, Sub-section (1), of "The Waste Lands Ordinances of 1897, 1899, 1900, and 1903,"
declaring the Lands to be Crown Property.**

In the matter of the lands commonly called or known as Balatotaella, Ratalagollekele, Watabedda, Wediyakkaramandiyedeniya, Embillawelhulahepatana, Hapuwattagodapatana, &c., situate in the village of Mirahawatta in the Dambawinipalata korale of the Udukinda division, in the Province of Uva, and of "The Waste Lands Ordinances of 1897, 1899, 1900, and 1903."

WHEREAS in pursuance of section 1 of the said Ordinances it was duly notified on the Fourth day of September, One thousand Nine hundred and Three, that if no claim to the lands commonly called or known as Balatotaella, Ratalagollekele, Watabedda, &c., situate in the village of Mirahawatta in the Dambawinipalata korale of the Udukinda division, in the Province of Uva, containing in extent 449 acres 3 roods and 11 perches, and shown as lots 1, 2, 6, 15, 16, 26, 34, and 41 in preliminary plan No. 63 and in the annexed certified tracings therefrom, was made to the Special Officer appointed under section 28 of the said Ordinances within the period of three months from the date specified in such notice, such lands would be deemed the property of the Crown and dealt with on account of the Crown (*vide* notice No. 1,735):

And whereas Mirahawatta Dambawinne Kumarihami of Mirahawatta made claim thereto ; and whereas the said claimant has withdrawn her claim to the said lands, I, John George Fraser, Special Officer appointed under section 28 of the said Ordinances, under and by virtue of the powers vested in me in that behalf by section 4 of the said Ordinances, do hereby on this 23rd day of March, 1904, order and declare, under section 4, sub-section (1), of the said Ordinances, that the said lands, as more fully described herein below, are the property of the Crown.

Description of the Lands referred to.

The following lots situated in the village of Mirahawatta in the Dambawinipalata korale of the Udukinda division, in the Province of Uva, as described in the annexed certified tracings :—

I.

Preliminary plan 63.

Lot.	Name of Land.	Extent.		
		A.	R.	P.
1	Balatotaella	346	2	37
2	Ratalagollekele	3	1	10
6	Watabedda	1	2	30
15	Wediyakkaramandiyedeniya	0	0	26
16	Embillawelhulahepatana	1	1	22
26	Hapuwattegopatana	0	1	4
		<u>353</u>	<u>2</u>	<u>9</u>

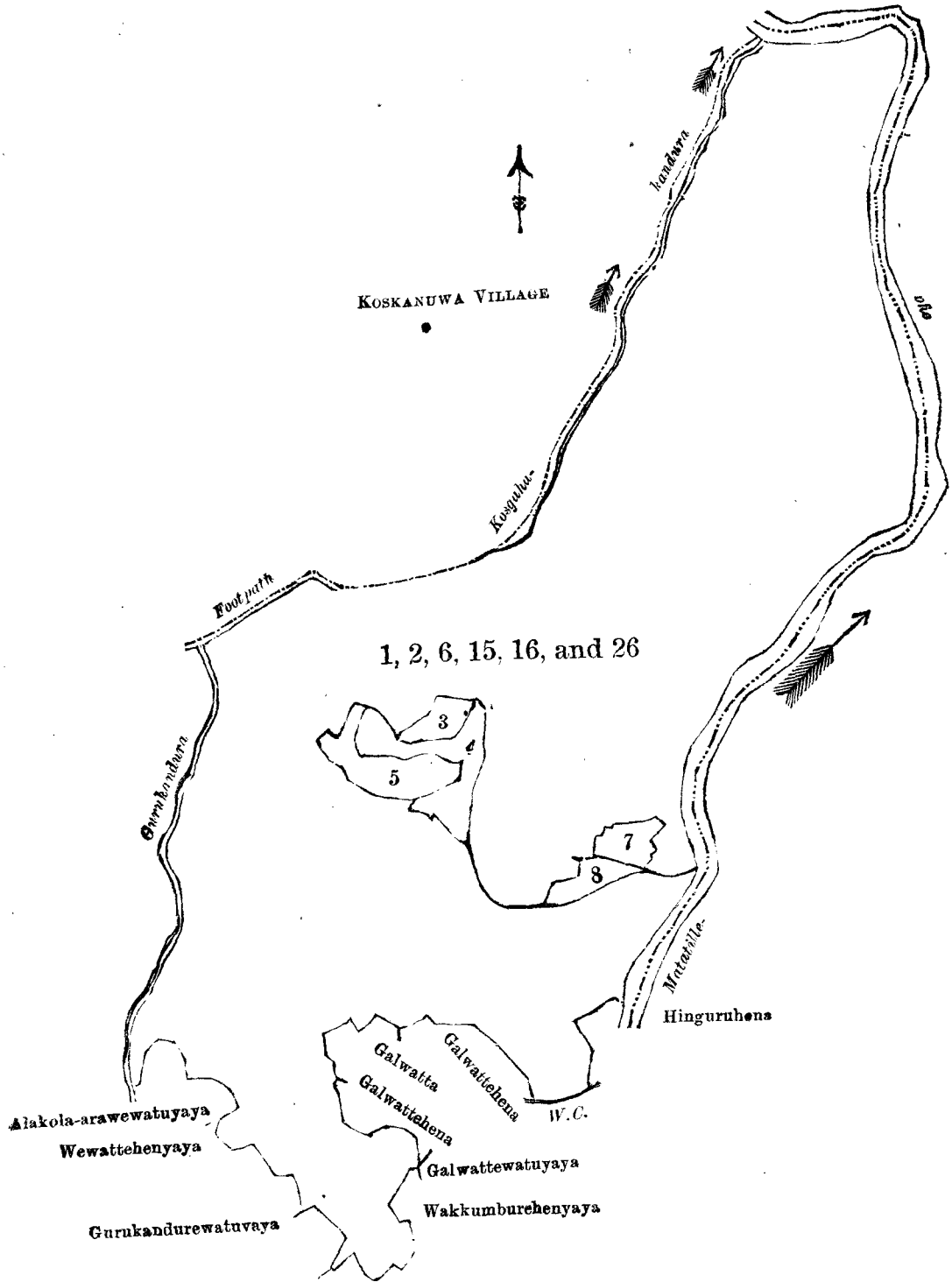
and bounded as follows : on the north and east by the Matetille-oya ; on the south by Hingurehena claimed by Gunaratne Bandar, a water-course, Galwattehena claimed by Dambawinne Kumarihami, Galwatta claimed by Kanappa Chetty, Galwattehena claimed by ditto, Galawattewatuyaya claimed by Dambawinne Kumarihami and others, Wakkumburehenyaya claimed by Alakola-arawe Appuhami and others, Gurukandurewattuyaya claimed by Gurukanduregedara Lokuappu and others, Wewattehenyaya claimed by Mirahawatte Punchedi Banda and others, Alakola-arawewattuyaya claimed by Kanappa Chetty and others ; on the west by the Gurukandura, a footpath, the village limit of Koskanuwa (the Kosgahakandura).

NOTE.—The following lots lying within the above boundaries are excluded from this order, and their aggregate acreage, viz., 16 acres 2 roods and 30 perches, is not included in the acreage of 353 acres 2 roods and 9 perches given above :—

Preliminary plan 63.

Lot.	Name of Land.	Extent.		
		A.	R.	P.
3	Ratalagollehena	1	3	5
4	Udaratalagollekumbura	6	0	0
5	Udaratalagollehena	4	3	20
7	Dimbuldanduellekumbura	2	0	15
8	Dimbuldanduellehena	1	3	30
		<u>16</u>	<u>2</u>	<u>30</u>

[For Tracing see page 616.]



Scale of 16 Chains to an Inch.

Situation : Mirahawatta village in Dambawinipalata korale.

Preliminary plan 63.

Lot.	Name of Land.	Extent.		
		A.	R.	P.
1	Balatotuella	346	2	37
2	Ratalagollekele	3	1	10
6	Watabedda	1	2	30
15	Wediyakkaramandiyedeniya	0	0	26
16	Embillawelhulahapatana...	1	1	22
26	Hapuwattagodapatana	0	1	4
		353	2	9

Lot.	Name of Land.	Lots excluded.		Extent.
		A.	R. P.	
3	Ratalagollehena	1 3 5
4	Udaratalagollekumbura	6 0 0
5	Udaratalagollehena	4 3 20
7	Dimbuldanduellekumbura	2 0 15
8	Dimbuldanduellehena	1 3 30
				16 2 30

Sheet M ¹²₃₄₋₄₂ and M ¹²₁₈₋₂₆

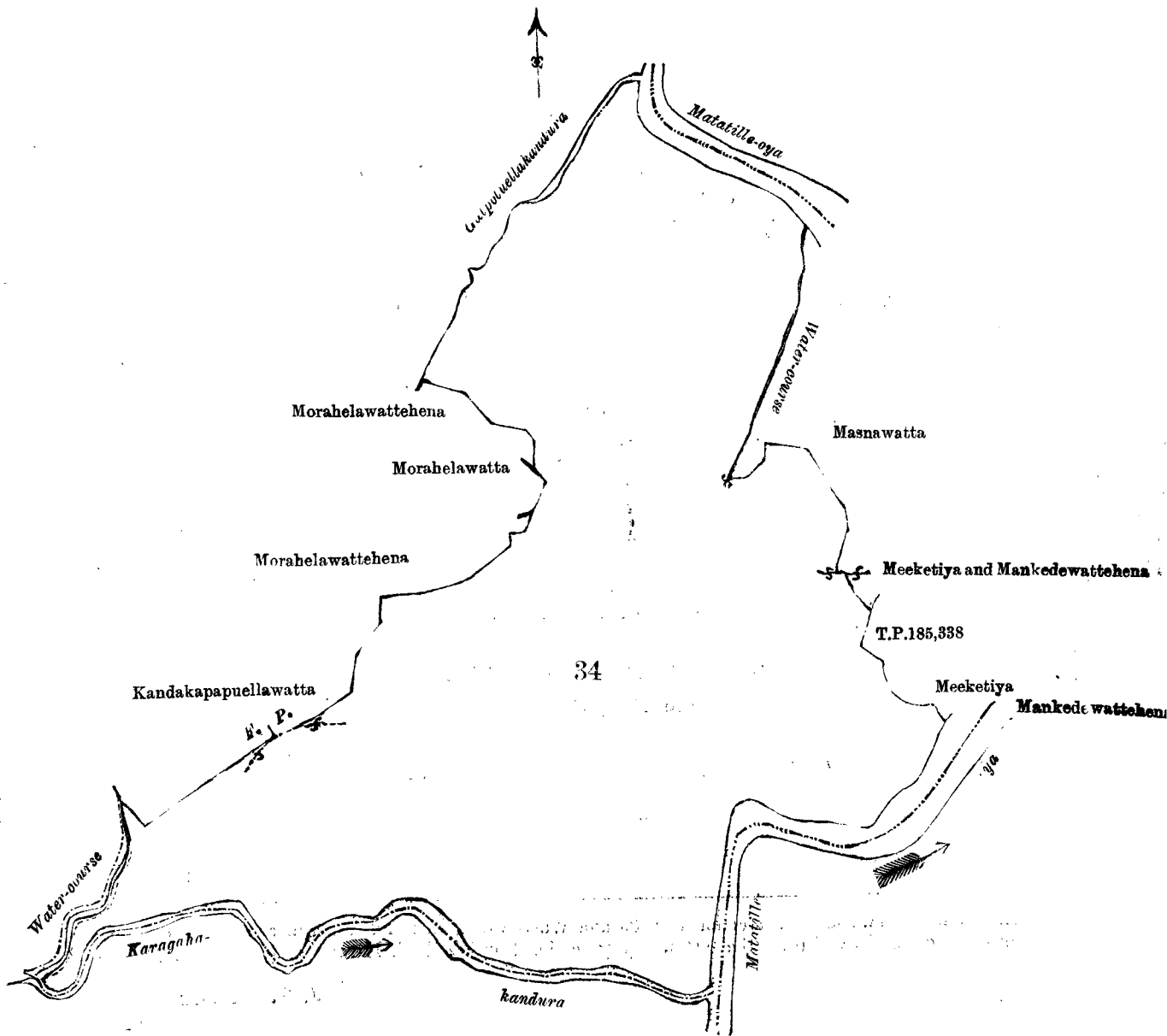
Surveyor-General's Office,
Colombo, July 8, 1903.

P. D. WARREN,
Assistant Surveyor-General.

II.
Preliminary plan 63.

Lot.	Name of Land.	Extent.		
		A.	R. P.	
34	Meeketiyeptana	83 1 26

and bounded as follows : on the north by the Galpottেকandura, the Matétille-oya ; on the east by a water-course Masnawatta claimed by Dambawinne Kumarihami and others, a footpath, Meeketiya *alias* Mankadewatthena claimed by Dambawinne Kumarihami and others, Mankandewatta (T.P. 185,338), Mankandewatthena



Scale of 8 Chains to an Inch.

Situation : Mirahawatta village in Dambawinipalata korale.

Preliminary plan 63.

Lot.	Name of Land	Extent. A. R. P.
34	Meeketiyeapatana	83 1 26

Sheet M₃₄¹²—42

Surveyor-General's Office,
Colombo, July 8, 1903.

P. D. WARREN,
Assistant Surveyor-General.

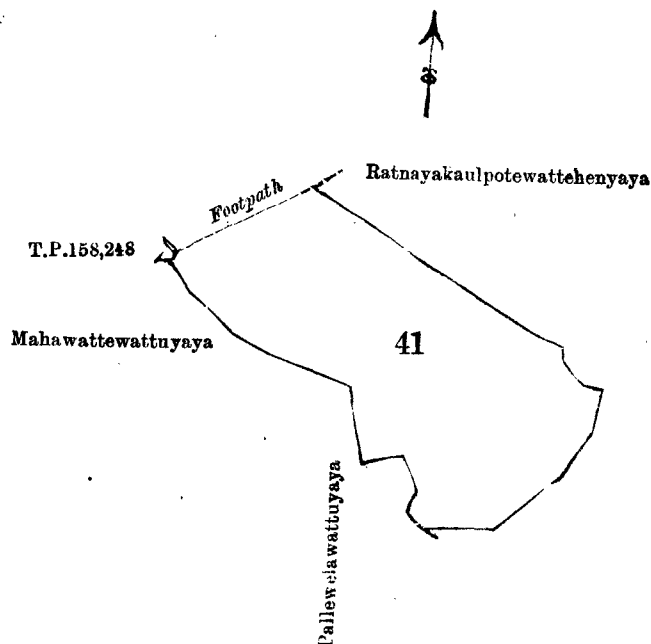
claimed by Dambawinne Kumarihami and others, the Matetile-oya ; on the south by the Karagahakandura ; on the west by a water-course, Kandakapapuellewatta claimed by Pallewela Heen Appu and others, a footpath, Morahelewattehena claimed by Mirahawatte Gunaratna Bandar and others, Morahelewatta claimed by ditto, Morahelewattehena claimed by Dehibeddegedara Vidane, the Galpotuellekandura.

III.

Preliminary plan 63.

Lot.	Name of Land.	Extent. A. R. P.
41	Ampitigodapatana	12 3 16

and bounded as follows : on the north by Hompolawelgodepatana (T.P. 158,248), a footpath ; on the east and



Scale of 8 Chains to an Inch.

Situation : Mirahawatta village in Dambawinipalata korale.

Preliminary plan 63.

Lot.	Name of Land.	Extent. A. R. P.
41	Ampitigodapatana	12 3 16

Sheet M₃₄¹²—42

Surveyor-General's Office,
Colombo, July 8, 1903.

P. D. WARREN,
Assistant Surveyor-General.

south by Ratnayakaulpotewattehenyaya claimed by Parana Walawwe Heen Banda and others ; on the west by Pallewelawattuyaya claimed by ditto, Mahawattewattuyaya claimed by W. R. B. Mirahawatte and others.

March 23, 1904.
Uva S.O. 370

J. G. FRASER,
Special Officer.

Order under Section 4, Sub-section (1), of "The Waste Lands Ordinances of 1897, 1899, 1900, and 1903," admitting Land to be Private Property.

In the matter of the land commonly called or known as Gorandiyapatanahenyaya, situate in the village of Kontahela in the Mahapalata korale of the Udukinda division, in the Province of Uva, and of "The Waste Lands Ordinances of 1897, 1899, 1900, and 1903."

WHEREAS in pursuance of section 1 of the said Ordinances it was duly notified on the Twelfth day of June, One thousand Nine hundred and Three, that if no claim to the land commonly called or known as Gorandiyapatanahenyaya, situate in the village of Kontahela in the Mahapalata korale of the Udukinda division, in the Province of Uva, containing in extent 18 acres 3 roods and 29 perches, and shown as lot 21 in preliminary plan No. 76 and in the annexed certified tracing therefrom, was made to the Special Officer appointed under section 28 of the said Ordinances within the period of three months from the date specified in such notice, such land would be deemed the property of the Crown and dealt with on account of the Crown (*vide* notice No. 1,554) :

And whereas P. B. Alawatugoda Ratemahatmaya of Walapane made claim thereto, and I, John George Fraser, Special Officer appointed under section 28 of the said Ordinances, made due inquiry into such claim, I, with the consent of His Excellency the Governor, do hereby admit the claim of the said claimant to the said land as more fully described herein below, under section 4, sub-section (1), of the said Ordinances.

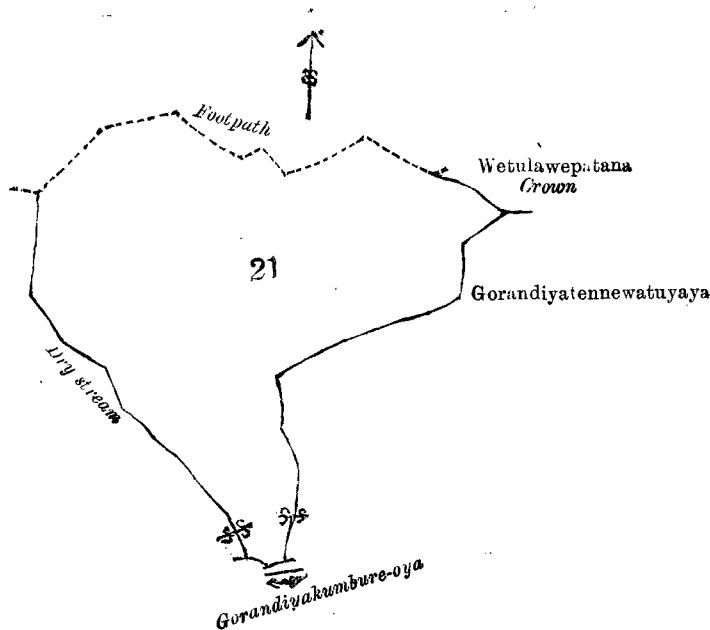
Description of the Land referred to.

The following lot situated in the village of Kontahela in the Mahapalata korale of the Udukinda division, in the Province of Uva, as described in the annexed certified tracing :—

Preliminary plan 76.

Lot.	Name of Land.	Extent. A. R. P.
21	Gorandiyapatanahenyaya	18 3 29

on sheet M₃₄¹²—42, and bounded as follows : on the north by a footpath, Wetulawepatana belonging to



Scale of 8 Chains to an Inch.

Situation : Kontahela village in Mahapalata korale.

Preliminary plan 76.

Lot.	Name of Land.	Extent. A. R. P.
21	Gorandiyapatanehenyaya	18 3 29

Surveyor-General's Office,
Colombo, March 4, 1903.

Sheet M₃₄¹²—42

P. D. WARREN,
Assistant Surveyor-General.

Crown ; on the east by Gorandiyatennewattuyaya claimed by P. B. Alawatugoda Ratemahatmaya and others ; on the south by the Gorandiyekumbure-oya ; on the west by a dry stream.

April 9, 1904.
Uva S.O. 371

J. G. FRASER,
Special Officer.

Order under Section 4, Sub-section (1), of "The Waste Lands Ordinances of 1897, 1899, 1900, and 1903,"
declaring the Land to be Crown Property.

In the matter of the land commonly called or known as Minuanwewedeniya, situate in the village of Kontahela in the Mahapalata korale of the Udukinda division, in the Province of Uva, and of "The Waste Lands Ordinances of 1897, 1899, 1900, and 1903."

WHEREAS in pursuance of section 1 of the said Ordinances it was duly notified on the Twelfth day of June, One thousand Nine hundred and Three, that if no claim to the land commonly called or known as Minuanwewedeniya, situate in the village of Kontahela in the Mahapalata korale of the Udukinda division, in the Province of Uva, containing in extent 2 roods and 38 perches, and shown as lot 27 in preliminary plan No. 76 and in the annexed certified tracing therefrom, was made to the Special Officer appointed under section 28 of the said Ordinances within the period of three months from the date specified in such notice, such land would be deemed the property of the Crown and dealt with on account of the Crown (*vide* notice No. 1,554):

And whereas (1) P. B. Alawatugoda Ratemahatmaya of Walapane and (2) Kontahelagedara Konara Mudiyanse of Mudianse of Kontahelagama made claim thereto; and whereas the said claimants have withdrawn their claims to the said land, I, John George Fraser, Special Officer appointed under section 28 of the said Ordinances, under and by virtue of the powers vested in me in that behalf by section 4 of the said Ordinances, do hereby on this 9th day of April, 1904, order and declare, under section 4, sub-section (1), of the said Ordinances, that the said land, as more fully described herein below, is the property of the Crown.

Description of the Land referred to.

The following lot situated in the village of Kontahela in the Mahapalata korale of the Udukinda division, in the Province of Uva, as described in the annexed certified tracing:—

Preliminary plan 76.

Lot.	Name of Land.	Extent. A. R. P.
27	Minuanwewadeniya	2 0 38



Scale of 8 Chains to an Inch.

Situation: Kontahela village in Mahapalata korale.

Preliminary plan 76.

Lot.	Name of Land.	Extent. A. R. P.
27	Minuanwewedeniya	2 0 38

Sheet M₃₅₋₄₃¹²

Surveyor-General's Office,
Colombo, March 4, 1903.

P. D. WARREN,
Assistant Surveyor-General.

on sheet M₃₅₋₄₃¹² and bounded as follows: on the north, east, south, and west by Minuanwewepatana belonging to Crown.

April 9, 1904.
Uva S.O. 372

J. G. FRASER,
Special Officer.

Order under Section 4, Sub-section (1), of "The Waste Lands Ordinances of 1897, 1899, 1900, and 1903,"
admitting Land to be Private Property.

In the matter of the land commonly called or known as Dalukellehenyaya, situate in the village of Kontahela in the Mahapalata korale of the Udukinda division, in the Province of Uva, and of "The Waste Lands Ordinances of 1897, 1899, 1900, and 1903."

WHEREAS in pursuance of section 1 of the said Ordinances it was duly notified on the Twelfth day of June, One thousand Nine hundred and Three, that if no claim to the land commonly called or known as Dalukellehenyaya, situate in the village of Kontahela in the Mahapalata korale of the Udukinda division, in the Province of Uva, containing in extent 9 acres 3 roods and 25 perches, and shown as lot 3 in preliminary plan No. 76 and in the annexed certified tracing therefrom, was made to the Special Officer appointed under section 28 of the said Ordinances within the period of three months from the date specified in such notice, such land would be deemed the property of the Crown and dealt with on account of the Crown (*vide* notice No. 1,554):

And whereas (1) P. B. Alawatugoda Ratemahamaya of Walapane, (2) Kontahelagedara Konaramudianselage Mudianse of Kontahela, and (3) Lokuruwelagedara Vyrambu of Kontahela made claim thereto, and I, John George Fraser, Special Officer appointed under section 28 of the Ordinances, made due inquiry into such claim; and whereas the said second claimant Kontahelagedara Konaramudianselage Mudianse has withdrawn his claim to the said land, I, with the consent of His Excellency the Governor, do hereby admit the claim of the said first claimant P. B. Alawatugoda Ratemahamaya of Walapane and the third claimant Lokuruwelagedara Vyrambu of Kontahela to the said land, as more fully described herein below, under section 4, sub-section (1), of the said Ordinances.

Description of the Land referred to.

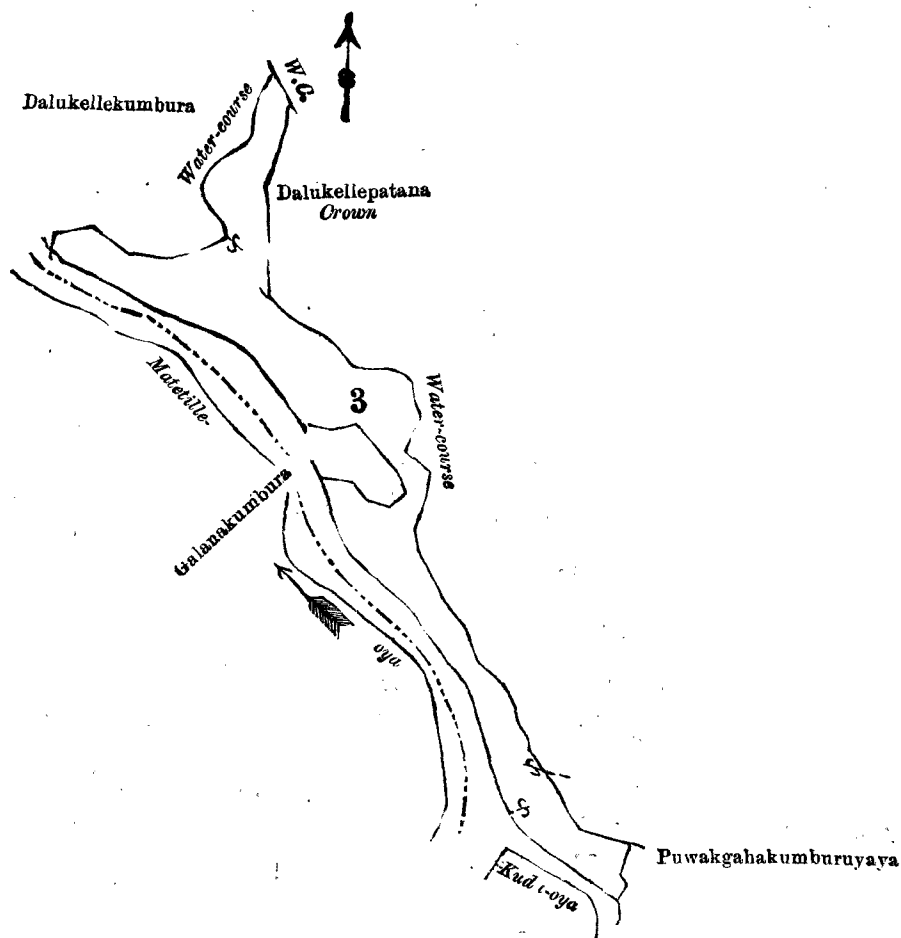
The following lot situated in the village of Kontahela in the Mahapalata korale of the Udukinda division, in the Province of Uva, as described in the annexed certified tracing:—

I.

Preliminary plan 76.

Lot.	Name of Land.	Extent.
		A. R. P.
3	Dalukellehenyaya	9 3 25

on sheet M₃₄¹²—42, and bounded as follows: on the north by Dalukelekumbura belonging to P. B. Alawatugoda Ratemahamaya, a water-course; on the east by a water-course, Dalukelepatana



Scale of 8 Chains to an Inch.

Situation : Kontahela village in Mahapalata korale.

Preliminary plan 76.

Lot.	Name of Land.	Extent. A. R. P.
3	Dalukelehenyaya	9 3 25

Sheet M₃₄¹²—42

Surveyor-General's Office,
Colombo, March 4, 1903.

P. D. WARREN,
Assistant Surveyor-General.

belonging to Crown, a water-course ; on the south by Puwakgahakumburuyaya belonging to P. B. Alawatugoda Ratemahatmaya, the Kuda-oya ; on the west by the Matetille-oya, Gallanakumbura belonging to P. B. Alawatugoda Ratemahatmaya, the Matetille-oya.

April 9, 1904.

J. G. FRASER,
Special Officer.

Uva S.O. 373

Order under Section 2 of "The Waste Lands Ordinances of 1897, 1899, 1900, and 1903," declaring the Lands to be Crown Property.

In the matter of the lands commonly called and known as Bogahayayehena, Moramukulana, Kudawewahena, and Kudawewakele, situate in the village of Kudawewa in the Kanadara korale in the Nuwaragampalata of the North-Central Province, and of "The Waste Lands Ordinances of 1897, 1899, 1900, and 1903."

THE notice required by section 1 of "The Waste Lands Ordinances of 1897, 1899, 1900, and 1903," having been duly given on the 18th day of December, 1903, and published in the *Government Gazette* of the 11th day of December, 1903, in respect of the above-named lands (*vide* notice No. 1,805), and no claim having been made to the said lands or to any interest therein within the period of three months from the said date of the said notice, I, Leonard William Booth, Government Agent of the North-Central Province, under and by virtue of the powers vested in me in that behalf by section 2 of the said Ordinances, do hereby order and declare that the said lands, as more fully described herein below, situate in the village of Kudawewa in the Kanadara korale in the Nuwaragampalata of the North-Central Province, containing in extent 200 acres 1 rood and 4 perches, are the property of the Crown.

Description of Lands referred to.

The following lots situated in the village of Kudawewa in Kanadara korale of Nuwaragampalata, in the North-Central Province, as described in the annexed certified tracing :—

Cadastral preliminary plan 28.

Lot.	Name of Land.	Extent. A. R. P.
1	Bogahayayehena	130 1 34
2	Moramukulana	46 2 36
5	Kudawewahena and Kudawewakele	23 0 14
		200 1 4

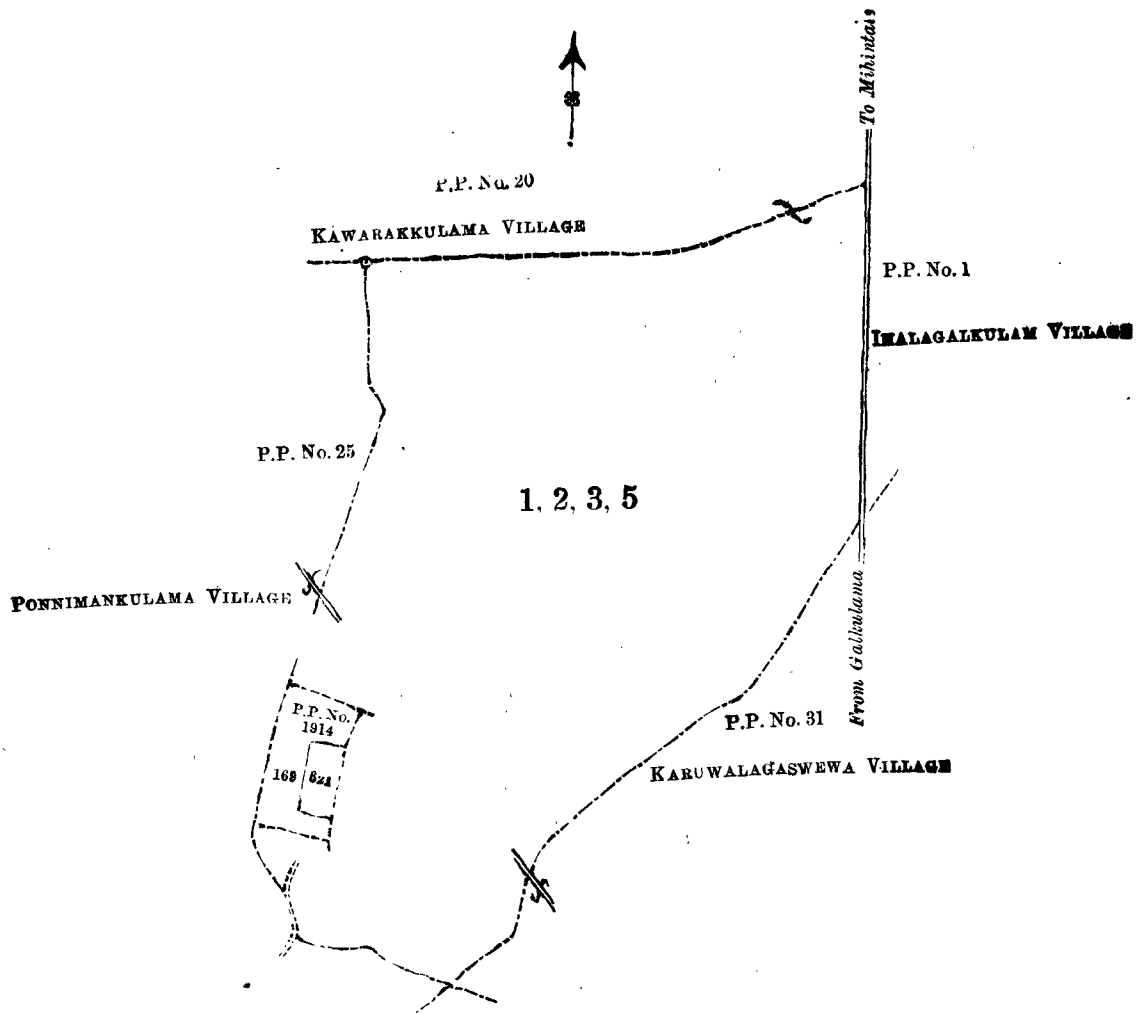
on sheets F₃₉⁹—47, F₄₀⁹—43, F₂₄⁹—32, and F₂₃⁹—31, and bounded as follows : on the north by Kawarakkulama village boundary (P.P. No. 20) ; on the east by the road leading from Galkulama to Mihintale (P.P. No. 1), Ihala Galkulam village and Karuwalagaswewa village boundary (P.P. No. 31) ; on the south by Karuwalagaswewa village boundary (P.P. No. 31) and Pahalagalkulama village boundary (P.P. No. 26) ; and on the west by Ponimankulama village boundary (P.P. No. 25).

NOTE.—Lands described in T.P. 169,621, in extent 1 acre 3 roods and 6 perches, and in P.P. No. 1,914, in extent 5 acres 3 roods and 20 perches, and lot No. 3, Kudawewa tank, in extent 12 acres 3 roods and 10 perches, lying within the above boundaries are excluded from this final order, and their aggregate acreage, viz., 20 acres 1 rood 36 perches, is not included in the acreage of 200 acres 1 rood and 4 perches given below.

L. W. BOOTH,
Government Agent, North-Central
Province.

Anuradhapura Kachcheri,
April 7, 1904.

[For Tracing see page 623.]



Scale of 16 Chains to an Inch.

Situation : Kudawewa village in Kandutulana pattuwa of Kanadara korale.

Preliminary plan 28.

Lot.	Name of Land.	Extent. A. R. P.
1	Bogahayehena, &c.	130 1 34
2	Moramukalana	46 2 36
5	Kudawewahena and Kudawewakele	23 0 14
		<hr/>
		200 1 4

Lots excluded.

T.P. 169,621 and P.P. No. 1,914.

3 Kudawewa.

Sheets F⁹₃₉₋₄₇, F⁹₄₀₋₄₈, F⁹₂₄₋₃₂, and F⁹₂₃₋₃₁

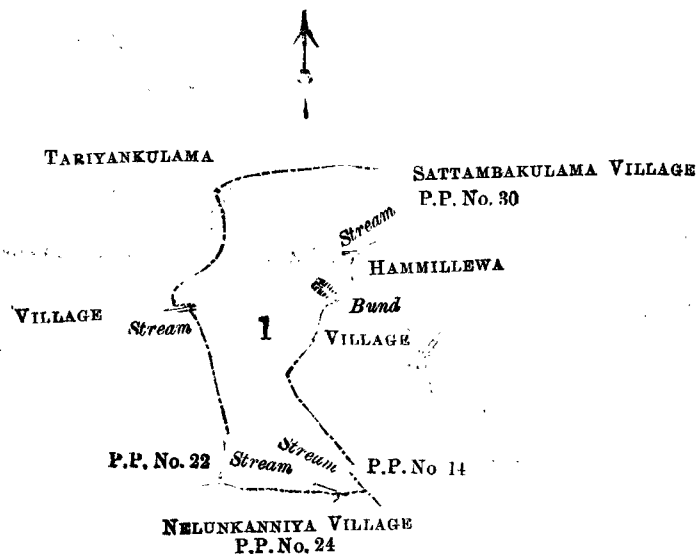
Surveyor-General's Office,
Colombo, May 18, 1903.

P. D. WARREN,
Assistant Surveyor-General.

Order under Section 2 of "The Waste Lands Ordinances of 1897, 1899, 1900, and 1903,"
declaring the Land to be Crown Property.

In the matter of the land commonly called and known as Mudirippuwamukalana, situate in the village of Mudirippuwa in the Kanadara korale in the Nuwaragampalata of the North-Central Province, and of "The Waste Lands Ordinances of 1897, 1899, 1900, and 1903."

THE notice required by section 1 of "The Waste Lands Ordinances of 1897, 1899, 1900, and 1903," having been duly given on the 18th day of December, 1903, and published in the *Government Gazette* of the 11th day of December, 1903, in respect of the above-named land (*vide* notice No. 1,804), and no claim having been made to the said land or to any interest therein within the period of three months from the said date of the said notice, I, Leonard William Booth, Government Agent of the North-Central Province, under and by virtue of the powers vested in me in that behalf by section 2 of the said Ordinances, do hereby order and declare that the said land, commonly called or known as Mudirippuwamukalana, situate in the village of Mudirippuwa in the Kanadara korale in the Nuwaragampalata of the North-Central Province, containing in extent 28 acres 1 rood and 38 perches, and shown as lot 1 in cadastral preliminary plan 29 on sheet F₇₋₁₅⁹ and in the annexed certified



Scale of 16 Chains to an Inch.

Situation: Mudirippuwa village in Kandutulanapalata of Kanadara korale.

Preliminary plan 29.

Lot.	Name of Land.	Extent. A. R. P.
1	Mudirippuwamukalana	28 1 38

Surveyor-General's Office,
Colombo, June 6, 1903.

Sheet F₇₋₁₅⁹

P. D. WARREN,
Assistant Surveyor-General.

tracing therefrom, and bounded as follows: on the north by Tariyankulama village boundary; on the east by Sattambakulama village boundary (P.P. No. 30) and by Hammillewa village boundary (P.P. No. 14); on the south by Nelunkanniya village boundary (P.P. No. 24); and on the west by Tariyankulama village boundary (P.P. No. 22)—is the property of the Crown.

Anurādhapura Kachcheri,
April 7, 1904.

L. W. BOOTH,
Government Agent.

PRELIMINARY NOTICE.

Notice under "The Waste Lands Ordinances of 1897, 1899, 1900, and 1903."

TAKE notice, that unless within three months from the 13th day of May, 1904, the persons, if any, who claim any interest in the lands hereinafter mentioned or in any one or more of such lands, make claim in person or in writing to the said lands or any of them or to some interest therein to J. G. Fraser, Esq., Special Officer appointed under section 28 of "The Waste Lands Ordinances, 1897, 1899, 1900, and 1903," at his office at Hill House, Mutwal, Colombo:

Such Special Officer, in pursuance of the powers vested in him by the said Ordinances, will declare by writing under his hand that the said lands or such of them, as to which no claim has been made, are the property of the Crown.

J. G. FRASER,
Special Officer.

Description of the Lands referred to.

The following lots situated in the village of Patawala in the Morawak korale of the Matara District, in the Southern Province, as described in the annexed certified tracings:—

Lot.	Name of Land.	Extent.		
		A.	R.	P.
1	Kottikandemahena, Niyangamalahena, Liyangahahena, Mahawattehena, Kunugodahena, and Kudumiriyehena...	136	3	28
3	Imbuldeniya	0	0	13
4	Do.	0	0	5
5	Do.	0	0	2
6	Do.	0	0	6
7	Do.	0	0	3
8	Galpottehenedeniya	0	0	15
9	Mahawattedeniya	0	1	15
14	Galpolagamagedeniya	0	3	3
16	Bulugahadeniyemedagoda	4	0	39
17	Bulugahadeniya	0	0	13
18	Kudamiriyahena, Kunugodahena, Halpandeniyebedda, Manangodahena, Yagalunnehena, Tennehena, and Manangodakele	173	0	31
20a	Kunugodahenedeniya	0	0	32
26	Gampoladeniya	0	3	3
27	Bulugahadeniya	0	1	30
33	Labuwalahena, Talagahahena, Tennehena, Andumaulanahena, Kudugalahena, Mahahena, Polayalghena, Imbu-karawehena, Olayandeniyehena, Alakoladeniyetenna	143	2	8
36	Manangodadeniya	0	0	19
37	Do.	0	2	30
39	Manangodahena	7	3	19
40	Wekadawattagawadeniya	0	0	20
4137	Galpottehena	1	0	33
10728				
		470	3	7

and bounded as follows: on the north by the village limit of Kiriwalagama, Manangodadeniya belonging to Crown and claimed by D. A. W. Ratnayaka, the village limit of Kiriwalagama, the village limit of Pallegama (the Labuwadola); on the east by the village limit of Pallegama, Kirelagahahena tea estate (T.P. 160,154), Harlickkandewatta claimed by Mura Mudalige Matheshami and others, Jambugaswattehena (T.P. 182,452), Udamullewatta claimed by Muramudalige Don Dines Appuhami and others, Udakumbura claimed by Muramudalige Don Dines and another, Udahawatta claimed by Muramudalige Don Dines, Medawatta claimed by Muramudalige Don Louis, Pahalawatta claimed by ditto, Mahakumbura claimed by Muramudalige Don Dines and others, Nindakelle claimed by Muramudalige Don Louis and others, Delgahamullewatta claimed by Muramudalige Don Dines and others, Nindakella claimed by Muramudalige Don Louis and others, Jambugaswattehena (T.P. 182,452), Kiralagahahena tea estate (T.P. 160,154), the village limit of Pallegama; on the south by the village limit of Warakagoda; on the west by the village limit of Poddana.

NOTE.—The following lots lying within the above boundaries are excluded from this notice, and their aggregate acreage 19 acres 1 rood and 39 perches is not included in the acreage of 470 acres 3 roods and 7 perches given above:—

Lot.	Name of Land.	Extent.		
		A.	R.	P.
(T.P. 174,214)	Imbuldeniya	2	0	0
10	Mahawatta	2	0	6
11	Mahakumbura, Pinliadda, and Potawekumbura	5	2	16
12	Alutwatta and Deniyewatta	2	1	4
13	Potewekumbura	0	1	37
15	Potewekorata	0	1	0
25	Bulugahadeniya and Bulugahadeniyessedduma	2	2	16
28	Alakolakumbura	0	2	33
29	Palledeniyewatta	0	2	25
30	Palledeniya	0	1	18
31	Heenatiliyadda	0	0	31
32	Heenatiliyaddewatta	0	3	35
34	Wakadawatta	0	1	28
35	Wakadawattagawakumbura	0	3	25
		19	1	39

වර්ෂ 1904 අග වූ මැසි මස 13 වෙනි දින පවත් වූ තුන්මාසයක් ඇතුළතදී මෙහි පහත දක්වන ඉඩම්වලට නොහොත් ඉන් එකකට නොහොත් වැඩිගණනයට ගම් අයිතිවාසිකමක් තිබෙන ගම් අයෙක් ඇත්නම් ඒ අග විසින් මුද්‍රිත සම්බන්ධ වර්ෂ 1897, 1899, 1900 සහ 1903 ආඥාපනත්වල 28 වෙනි වගන්තියේ ප්‍රකාරයට පත්කරණු ලැබූ විශේෂ මත් ක්‍රිස්තියානි කන්තස්සේගේ කොළඹ මෝදර හිල් හවුස්හි කන්තෝරුවේදී ජේ. ජී. ජේසර් උත්තරාන්ගේ ඉදිරිපිට ඇවිත් පෙනීසිට ඉහා ලියවිල්ලකින් එකී ඉඩම්වලට නොහොත් ඊට ඇති ගම් කොටසකට කිසි අයිතිවාසිකමක් පෙන්වා සිටින්නට නොගෙණුණාත්, එක් විශේෂ මත් ක්‍රිස්තියානි කන්තාන්ගේ ඉහත කී ආඥාපනත්වලින් ලැබී තිබෙන බලවල ප්‍රකාරයට, අයිතිවාසිකම් නොකිසිව එක් එකට එක්කෝ එකින් අයිතිවාසිකමක් ගෙනහැර දක්වන්නට නොගෙණුන සෑම ඉඩම් රජසන්තක ඉඩම් හැටියට උත්තරාන්ගේ අත්සන ඇති ලියවිල්ලකින් උත්තරාන්ගේ විසින් ප්‍රකාශකරණ බව මෙයින් දැනගත යුතුයි.

ජේ. ජී. ජේසර්,
විශේෂ මත් ක්‍රිස්තියානි කන්තාන්ගේ.

ඉඩම්වල තොරතුරු.

දකුණු පලාතට අයිති මාහර දිස්ත්‍රික්කේ මොරටුවක්කෝරලේ පහවල යන ගම පිහිටා තිබෙන මීට අවුනාපු සහතික සිතියමේ පෙන්නන මෙහි පහත දක්වන විවිධවිටි, එනම් :-

විවිධවිටි.	මුල් සිතියම 117. ඉඩමේ නම.	බිම්පරම. අ. රූ. ප.
1	කොට්ඨකන්දේමාගේන, හිගගමලගේන, ලිප්පහගේන, මහවත්තේගේන, කුහුගොඩගේන, කුඩුමිරිගේන	136 3 28
3	ඉඹුල්දෙහිය	0 0 13
4	එම	0 0 5
5	එම	0 0 2
6	එම	0 0 6
7	එම	0 0 3
8	ගල්පොත්තේගේනේදෙහිය	0 0 15
9	මහවත්තේදෙහිය	0 1 15
14	ගල්පොලගමගේදෙහිය	0 3 3
16	බුළුගමගේදෙහිය මැදගොඩ	4 0 39
17	බුළුගමගේදෙහිය	0 0 13
18	කුඩාමිරිගේගේන, කුහුගොඩගේන, හාල්පහදෙහිය මැදද, මානන්ගොඩගේන, ගහඑත්තේගේන, තැත්තේගේන, මානන්ගොඩකැලේ	173 0 31
20a	කුහුගොඩගේනදෙහිය	0 0 32
26	ගල්පොලදෙහිය	0 3 3
27	බුළුගමදෙහිය	0 1 30
33	ලිබුවලගේන, තලුගමගේන, තැත්තේගේන, අඩුමනලනගේන, කුඩුගලගේන, මහගේන, පොලොල්ලගේන, ඉඹුල්පරාවෙගේන, මලුසන්දෙහියගේන, අලුකොලදෙහියගේන	143 2 8
36	මානන්ගොඩදෙහිය	0 0 19
37	එම	0 2 30
39	මානන්ගොඩගේන	7 3 19
40	වැකඩවත්තගොඩදෙහිය	0 0 20
4137/10728	ගල්පොත්තේගේන	1 0 33
		470 3 7

මීට මාසිම් උතුරට කිරිවලගම ගම්ඉමද, ඩී. ඒ. ඩබ්ලිව්. රත්නාභක විසින් අයිතිවාසිකම් කිසික රජසන්තක මානන්ගොඩදෙහියද, කිරිවලගම ගම්ඉමද, පල්ලේගම ගම්ඉමද, (ලිබුවල දෙලද); නැගෙනහිරට පල්ලේගම ගම්ඉමද, කිරිලගමගේනගේවත්තද, (T.P. 160,154), මුරමුදලියේ මහෝසහාමි සහ තවත් අග විසින් අයිතිවාසිකම් කිසික හාරිලික් කන්දේවත්තද, පලිබුගස්වත්තේ ගේන (T.P. 182,452), මුරමුදලියේ දෙත් දිනෙස් අප්පහාමි සහ තවත් අග විසින් අයිතිවාසිකම් කිසික උඩමල්ලේ වත්තද, මුරමුදලියේ දෙත් දිනෙස් සහ තවත් ගෙනෙක් විසින් අයිතිවාසිකම් කිසික උඩකුණුරද, මුරමුදලියේ දෙත් දිනෙස් විසින් අයිතිවාසිකම් කිසික උඩකාවත්තද, මුරමුදලියේ දෙත් එවිස් විසින් අයිතිවාසිකම් කිසික මැදවත්තද, එම අග විසින් අයිතිවාසිකම් කිසික පහලවත්තද, මුරමුදලියේ දෙත් දිනෙස් සහ තවත් අග විසින් අයිතිවාසිකම් මහකුණුරද, මුරමුදලියේ දෙත් එවිස් සහ තවත් අග විසින් අයිතිවාසිකම් කිසික හින්දකැල්ලද, මුරමුදලියේ දෙත් දිනෙස් සහ තවත් අග විසින් අයිතිවාසිකම් කිසික දෙල්ගහමුල්ලේ වත්තද, මුරමුදලියේ දෙත් එවිස් සහ තවත් අග විසින් අයිතිවාසිකම් කිසික හින්දකැල්ලද, පලිබුගස්වත්තේ ගේන (T.P. 182,452), කිරිලුගමගේන ගේවත්ත (T.P. 160,154), පල්ලේගම ගම්ඉමද; දකුණට වරකාගොඩ ගම්ඉමද; බස්නාහිරට පොද්දන ගම්ඉමද.

[ඉහත කී මාසිම්වලට මැදිවු මෙහි පහත සඳහන්වන බිම්කවිටි මේ දක්වමින් අත්හැරින වගන් ඒවායේ මුල් බිම්පරම එක අත්කර 19කුත් රූඩ් 1කුත් පර්චස් 39ක ඉහත කී අත්කර 470කුත් රූඩ් 3කුත් පර්චස් 7කේ බිම්පරමේ අඩංගු නොවෙන වගන් මෙයින් දැනගත යුතුයි.]

මුල් සිතියම 117.

විවිධවිටි.	ඉඩමේ නම.	බිම්පරම. අ. රූ. ප.
(T.P. 174214)	ඉඹුල්දෙහිය	2 0 0
10	මහවත්ත	2 0 6
11	මහකුමුර, පිත්ලියැද්ද, පොටාවේකුමුර	5 2 16
12	අළුත්වත්ත, දෙහියවත්ත	2 1 4
13	පොටාවේකුමුර	0 1 37
15	පොටාවේකොරවුව	0 1 0
25	බුළුගමදෙහිය, බුළුගමදෙහියගේඅස්වැද්දුම	2 2 16
28	අලුකොලකුමුර	0 2 38
29	පල්ලේදෙහියවත්ත	0 2 25
30	පල්ලේදෙහිය	0 1 18
31	හිනවිලියැද්ද	0 0 31
32	හිනවිලියැද්දේවත්ත	0 3 35
34	වැකඩවත්ත	0 1 28
35	වැකඩවත්තගොඩකුමුර	0 3 25
		19 1 39

இதன் பின் சொல்லப்படுங் காணிகளுள் ஒன்றிலேனும் பலவிலேனும் எவ்வித உடந்தையாயினும் தங்களுக்குண்டென உருத்துப்பேசுவோர்கள் யாருமிருந்தால், அவர்கள் 1904 ம (ஆ) வைகாசி 13 ந்தேதி அவக்கம் மூன்று மாசத்திற்குள் 1897 முதல் 1903 ம ஆண்டு வரையுள்ள பாணிக் சட்டங்களின் 28 ம பிரிவின் பிரகாரம் ஏற்படுத்திய விசேஷ உத்தியோகத்தர் ஜே. ஜி. பெரேஸ் துரையார்களிடம் கொழும்பு முகத்தவாரம் "ஹில் ஹவுஸ்" என்னும் அவருடைய கத்தோரில் முகாமுகமாயேனும் எழுந்த மூலமாயேனும் தங்களுக்குண்டெனும் உருத்தை அல்லது உடந்தையைத் தெரிவியால், சொல்லிய விசேஷ உத்தியோகத்தர் சொல்லிய சட்டங்களால் தமக்கு உண்டாய அதிரத்தைக்கொண்டு சொல்லிய காணிகளை அல்லது அவைகளுள் உருத்துப்பேசப்படாதனவற்றை முடிக்குரிய ஆதனமென தமது கைச்சாத்திட்டு எழுத்து மூலமாய் வெளிப்படுத்துவார் என்பதை அறிந்துகொள்க.

ஜே. ஜி. பெரேஸ்,
விசேஷ உத்தியோகத்தர்.

சட்டிய காணிகளின் விபரம்.

தன் மாகாணம் மாத்துறை டிஸ்திரிக்டு மொறவக்கோறையைச் சேர்ந்த பத்தவெலை யென்னும் கிராமத்திலுள்ள இத்துட னணக்கப்படும் உறுதிப்படுத்திய பட்டியலில் விவரித்தபடியே கீழ்க்குறிக்குங் காணித்துண்டுகள் :—

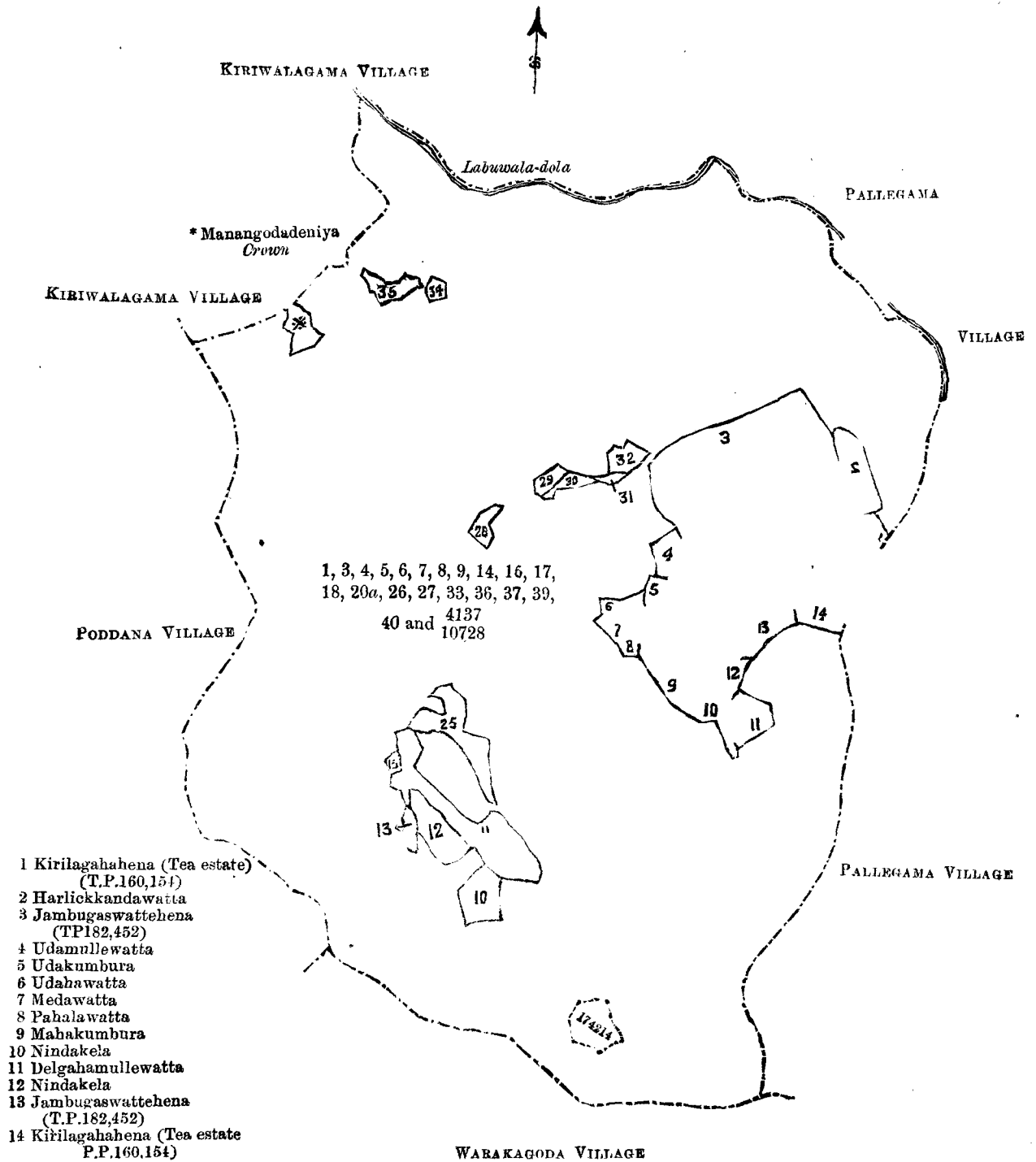
காணித்துண்டு.	காணியின் பெர்.	பிரதம படம் 117.	விசாலம். ஏ. அ. பே.
1	...	கொட்டிக்கந்தை மாஏனை, நியகமலஏனை, வியனகாஏனை, மாவத்தேஏனை, குணுகொடஏனை, குடியிரிசேவனை	136 3 28
3	...	இம்புலெதெனிய	0 0 13
4	...	ஷை	0 0 5
5	...	ஷை	0 0 2
6	...	ஷை	0 0 6
7	...	ஷை	0 0 3
8	...	கல்பொத்தேஏனெதெனிய	0 0 15
9	...	மாவத்தேதெனிய	0 1 15
14	...	கல்பொலகமகேதெனிய	0 3 3
16	...	புலுகாதெனியெமெதகொட	4 0 39
17	...	புலுகாதெனிய	0 0 13
18	...	குடாமிரியஏனை, குணுகொடயேனை, அலபத்தெனியெபெத்த, மாணங்கொடயேனை, யகலுன்னேயேனை, தென்னேயேனை, மாணங்கொடகெலே	173 0 31
20a	...	குணுகொடயேனெதெனிய	0 0 32
26	...	கம்பொலதெனிய	0 3 3
27	...	புலுகாதெனிய	0 1 30
33	...	லபுவலயேனை, தலகாயேனை, தென்னேயேனை, அத்தமன்னையேனை, குடுகலயேனை, மாயேனை, பொலயலயேனை, இர்புலுஅறம்பேயேனை, ஓலயத்தெனியெயேனை, அலகொலதெனியதென்ன	143 2 8
36	...	மாணங்கொடதெனிய	0 0 19
37	...	ஷை	0 2 30
89	...	மாணங்கொடஏனை	7 3 19
40	...	வேக்கடவத்தகாவதெனிய	0 0 20
4137 } 10728 }	...	கல்பொத்தேஏனை	1 0 33
			470 3 7

எல்லைகளாயன : வடக்கு-கிரிவலகமக் கிராம எல்லை, முடிக்குரியதும் உ. ஏ. டபிளீயு. இறத்தியை உருத்துப்பேசுவதுமான மாணங்கொடதெனிய, கிரிவலகமக் கிராம எல்லை, பள்ளேகமக் கிராம எல்லை (லபுவலதொல என்னும் நீரோடை) : கீழ்க்கு-டன்னேகமக் கிராம எல்லை, 160,154 ம உரிமைப்படத்திற கண்டிருக்கும் கிரிவலகாஏனைத் தேய்த்தோட்டம், முறமுதலிகே மத்தேசஜமியும் மறுபேரும் உருத்துப்பேசும் அலிக்கந்தேவத்தை, 182,452 ம உரிமைப்படத்திற கண்டிருக்கு சம்புகஸவத்தேஏனை, முறமுதலிகே தொன் தினேசு அப்புகாமியும் மறுபேரும் உருத்துப்பேசும் உடமுல்லேவத்தே, முறமுதலிகே தொன் தினேசும் மறுபேரும் உருத்துப்பேசும் உடகும்புற, முறமுதலிகே தொன் தினேசு உருத்துப்பேசும் உடாவத்தை, முறமுதலிகே தொன் ஓரலிகு உருத்துப்பேசும் மெதவத்தை, மேற்படியார் உருத்துப்பேசும் பாலவத்தை, முறமுதலிகே தொன் தினேசும் மறுபேரும் உருத்துப்பேசும் மாரும்புற, முறமுதலிகே தொன் ஓரலிகும் மறுபேரும் உருத்துப்பேசும் நித்தகால்ல, முறமுதலிகே தொன் தினேசும் மறுபேரும் உருத்துப்பேசும் தெல்காமுல்லேவத்தை, முறமுதலிகே தொன் ஓரலிகும் மறுபேரும் உருத்துப்பேசும் நித்தகால்ல 182,452 ம உரிமை: படத்திற கண்டிருக்கும் சம்புகஸவத்தேஏனை, 160,154 ம உரிமைப்படத்திற கண்டிருக்கும் கிரிவலகாஏனைத் தேய்த்தோட்டம், டன்னேகமக் கிராம எல்லை; தெற்கு-வறக்கொடைக் கிராம எல்லை; மேற்கு-பொத்தேஏனை யென்னும் கிராமத்தின எல்லை.

கவனிப்பு—மேற்சொல்லிய எல்லைகளுக்குட்பட்டனவாயுள்ள கீழ்க் குறிக்குங் காணித்துண்டுகள் இவ்வறிவித்தலினின்றும் நீக்கப்பட்டிருக்கின்றன வென்பதையும் அவைகளின் விசாலம் தொகையாகும் 19 ஏக்கர் 1 அட்டி 39 பேட்சும் முன்சொன்ன 470 ஏக்கர் 3 அட்டி 7 பேட்சுக்குள் அடங்கவில்லை யென்பதையும் கவனிக்கவேண்டியது :—

பிரதம படம் 117.

காணித்துண்டு.	காணியின் பெர்.	விசாலம். ஏ. அ. பே.
உ.ப. 174214
10	...	2 0 0
11	...	2 0 6
12	...	5 2 16
13	...	2 1 4
15	...	0 1 37
25	...	0 1 0
28	...	2 2 16
29	...	0 2 38
30	...	0 2 25
31	...	0 1 18
32	...	0 0 31
34	...	0 3 35
35	...	0 1 28
		0 3 25
		19 1 39



Situation : Patawala village in Morawak korale.

Preliminary plan 117.

Lot.	Name of Land.	Extent.		
		A.	R.	P.
1	Kottikandemahena, &c.	136	3	28
3	Imbuldeniya	0	0	13
4	Do.	0	0	5
5	Do.	0	0	2
6	Do.	0	0	6
7	Do.	0	0	3
8	Galpottenedeniya...	0	0	15
9	Mahawattedeniya	0	1	15
14	Galpolagamagedeniya	0	3	3
16	Bulugahadeniyemedagoda	4	0	39
17	Bulugahadeniya	0	0	13
18	Kudaminayahena, &c....	173	0	31
20 ^a	Kunugodahenedeniya	0	0	32
26	Gampoladeniya	0	3	3
27	Bulugahadeniya	0	1	30
33	Labuwalahena, &c.	143	2	8
36	Manangodadeniya	0	0	19
37	Do.	0	2	30
39	Manangodahena	7	3	19
40	Wekadawattagawadeniya	0	0	20
4137				
10728	Galpottehena	1	0	33
		470	3	7
	<i>Lots excluded.</i>			
T. P. 174,214	Imbuldeniya	2	0	0
10	Mahawatta	2	0	6
11	Mahakumbura, &c.	5	2	16
12	Alutwatta, &c.	2	1	4
13	Potewekumbura	0	1	37
15	Potewekoratuwa	0	1	0
25	Bulugahadeniya, &c.	2	2	16
28	Alakolakumbura	0	2	38
29	Palledeniyewatta	0	2	25
30	Palldeniya	0	1	18
31	Heenatiliyadda	0	0	31
32	Heenatiliyaddewatta	0	3	35
34	Wakadawatta	0	1	28
35	Wakadawattagawakumbura	0	3	25
		19	1	39

Surveyor-General's Office,
Colombo, April 9, 1904.Sheets O₄₀₋₄₈⁹ and O₅₆₋₆₄⁹J. B. M. RIDOUT,
for Acting Surveyor-General.