

Ceylon Government Gazette

Published by Authority.

No. 5,988—FRIDAY, MAY 27, 1904.

PART I.—General : Minutes, Proclamations, Appointments,
and General Government Notifications.

PART II.—Legal and Judicial.

PART III.—Provincial Administration.

PART IV.—Land Settlement.

PART V.—Mercantile, Marine, Municipal, Local, &c.

Separate paging is given to each Part in order that it may be filed separately.

Part IV.—Land Settlement.

	PAGE		PAGE
Final Orders	665	Preliminary Notices	690

FINAL ORDERS.

Order under Section 4, Sub-section (1), of "The Waste Lands Ordinances of 1897, 1899, 1900, and 1903,"
admitting Lands to be Private Property.

In the matter of the lands commonly called or known as Wewagodellaowita and Wewagodella, situate in the village of Dewalegama in the Hinidum pattuwa of the Galle District, in the Southern Province, and of "The Waste Lands Ordinances of 1897, 1899, 1900, and 1903."

WHEREAS in pursuance of section 1 of the said Ordinances it was duly notified on the Fifth day of September, One thousand Nine hundred and Two, that if no claim to the lands commonly called or known as Wewagodellaowita and Wewagodella, situate in the village of Dewalegama in the Hinidum pattuwa of the Galle District, in the Southern Province, containing in extent 3 acres and 10 perches, and shown as lots 30 and 31 in preliminary plan No. 35 and in the annexed certified tracing therefrom, was made to the Special Officer appointed under section 28 of the said Ordinances within the period of three months from the date specified in such notice, such lands would be deemed the property of the Crown and dealt with on account of the Crown (*vide* notice No. 1,100):

And whereas (1) Don Hendrick de Silva Jayatillaka of Dellawa, (2) Borlagala Gamage Edonis, (3) Borlagala Gamage David, both of Dewalegama, made claim thereto, and I, John George Fraser, Special Officer appointed under section 28 of the said Ordinances, made due inquiry into such claim, I do hereby admit the claim of the said claimants to the said lands, as more fully described herein below, under section 4, sub-section (1), of the said Ordinances.

Description of the Lands referred to.

The following lots situated in the village of Dewalegama in the Hinidum pattuwa of the Galle District, in the Southern Province, as described in the annexed certified tracing :—

L						Extent.	
Preliminary plan 35.						A. R. P.	
Lot.		Name of Land.					
30	...	Wewagodellaowita	1	0 5
31	...	Wewagodella	2	0 5
						3	0 10

in sheet O ⁹₅₃₋₆₁, and bounded as follows : on the north by the Dellawa-ela ; on the east by Radagedara-



Scale of 8 Chains to an Inch.

Situation : Dewalegama village in the Hinidum pattuwa.

Preliminary plan 35.						Extent.	
Lot.		Name of Land.					
30	...	Wewagodellaowita	1	0 5
31	...	Wewagodella	2	0 5
						3	0 10

Surveyor-General's Office,
Colombo, February 7, 1902.

Sheet O ⁹₅₃₋₆₁

J. L. HAMPTON,
for Acting Surveyor-General.

wattuyaya belonging to H. R. Adiriyana and others ; on the south and west by Badalgekumburuyaya belonging to Don David de Silva and others.

April 15, 1904.
Galle S.O. 57

J. G. FRASER,
Special Officer.

Order under Section 4, Sub-section (1), of "The Waste Lands Ordinances of 1897, 1899, 1900, and 1903," admitting Land to be Private Property.

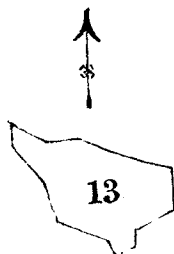
In the matter of the land commonly called or known as Katukandegodadeniya, situate in the village of Dewalegama in the Hinidum pattuwa of the Galle District, in the Southern Province, and of "The Waste Lands Ordinances of 1897, 1899, 1900, and 1903."

WHEREAS in pursuance of section 1 of the said Ordinances it was duly notified on the Fifth day of September, One thousand Nine hundred and Two, that if no claim to the land commonly called or known as Kattukandegodadeniya, situate in the village of Dewalegama in the Hinidum pattuwa of the Galle District, in the Southern Province, containing in extent 1 acre 3 roods and 30 perches, and shown as lot 13 in preliminary plan No. 35 and in the annexed certified tracing therefrom, was made to the Special Officer appointed under section 28 of the said Ordinances within the period of three months from the date specified in such notice, such land would be deemed the property of the Crown and dealt with on account of the Crown (*vide* notice No. 1,102):

And whereas (1) Don Arnolis Abegunawardana, Registrar of Hiniduma, (2) Galboda Gamage Hendrick of Dewalegama, (3) Delwakade Liyanage Don Charles de Silva Jayatilaka, and (4) Liyanage Nikulas de Silva Jayatilaka, both of Andadolagama, made claim thereto, and I, John George Fraser, Special Officer appointed under section 28 of the said Ordinances, made due inquiry into such claim; and whereas the first and second claimants have withdrawn their claims to the said land, I do hereby admit the claim of the said third and fourth claimants to the said land, as more fully described herein below, under section 4, sub-section (1), of the said Ordinances.

Description of the Land referred to.

The land commonly called or known as Kattukandegodadeniya, situate in the village of Dewalegama in the Hinidum pattuwa of the Galle District, in the Southern Province, containing in extent 1 acre 3 roods and 30 perches, shown as lot 13 in sheets O₅₂₋₆₀⁹ and O₅₃₋₆₁⁹ and preliminary



Scale of 8 Chains to an Inch.

Situation: Dewalegama village in Hinidum pattuwa.

Preliminary plan 35.			Extent.
Lot.	Name of Land.		A. R. P.
13	Kattukandegodadeniya	...	1 3 30
Sheets O ₅₂₋₆₀ ⁹ and O ₅₃₋₆₁ ⁹			

Surveyor-General's Office,
Colombo, February 13, 1902.

J. L. HAMPTON,
for Acting Surveyor-General

plan No. 35, and in the annexed certified tracing therefrom, and bounded as follows: on the north, east, south, and west by Pallekandehenyaya belonging to Crown.

April 15, 1904.
Galle S.O. 58

J. G. FRASER,
Special Officer.

Order under Section 4, Sub-section (1), of "The Waste Lands Ordinances of 1897, 1899, 1900, and 1903,"
admitting Land to be Private Property.

In the matter of the land commonly called or known as Nanawaladeniya, situate in the village of Dewalegama in the Hinidum pattuwa of the Galle District, in the Southern Province, and of "The Waste Lands Ordinances of 1897, 1899, 1900, and 1903."

WHEREAS in pursuance of section 1 of the said Ordinances it was duly notified on the 5th day of September, One thousand Nine hundred and Two, that if no claim to the land commonly called or known as Nanawaladeniya, situate in the village of Dewalegama in the Hinidum pattuwa of the Galle District, in the Southern Province, containing in extent 4 acres and 24 perches, and shown as lot 37 in preliminary plan No. 35 and in the annexed certified tracing therefrom, was made to the Special Officer appointed under section 28 of the said Ordinances within the period of three months from the date specified in such notice, such land would be deemed the property of the Crown and dealt with on account of the Crown (*vide* notice No. 1,100):

And whereas (1) Don Hendrick de Silva Jayatillaka of Dellewa, (2) Don Arnolis Abegunawardena, (3) Ampagoda Liyanage Don Siman, (4) Ampagoda Liyanage Don Edonis, (5) Ampagoda Liyanage Don Teneris, (6) Ampagoda Liyanage Don Ukkun made claim thereto, and I, John George Fraser, Special Officer appointed under section 28 of the said Ordinances, made due inquiry into such claim, I do hereby admit the claim of the said claimants to the said land, as more fully described herein below, under section 4, sub-section (1), of the said Ordinances.

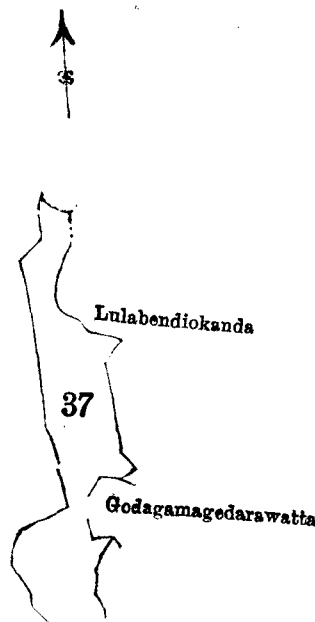
Description of the Land referred to.

The following lot situated in the village of Dewalegama in the Hinidum pattuwa of the Galle District, in the Southern Province, as described in the annexed certified tracing:—

Preliminary plan 35.

Lot.	Name of Land.	Extent.
		A. R. P.
37	Nanawaladeniya	4 0 24

in sheet O₅₃₋₆₁⁹, and bounded as follows: on the north by Badalgedarakumburuyaya belonging to



Scale of 8 Chains to an Inch.

Situation: Dewalegama village in the Hinidum pattuwa.

Preliminary plan 35.

Lot.	Name of Land.	Extent.
		A. R. P.
37	Nanawaladeniya	4 0 24

Surveyor-General's Office,
Colombo, February 7, 1902.

Sheet O₅₃₋₆₁⁹

J. L. HAMPTON,
for Acting Surveyor-General.

Don David de Silva and others; on the east by Lulabendiokanda claimed by Don David de Silva, Godagamagedarawatta belonging to Ihalagamage Abaran and others; on the south and west by Palekandehenyaya belonging to the Crown.

April 15, 1904.

J. G. FRASER,
Special Officer.

Galle S.O. 59

Order under Section 4, Sub-section (1), of "The Waste Lands Ordinances of 1897, 1899, 1900, and 1903," admitting Land to be Private Property.

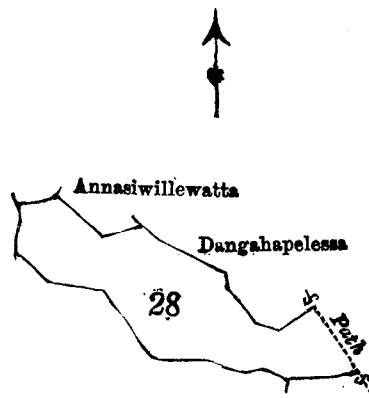
In the matter of the land commonly called or known as Annasiwiledeniya, situate in the village of Dewalegama in the Hinidum pattuwa of the Galle District, in the Southern Province, and of "The Waste Lands Ordinances of 1897, 1899, 1900, and 1903."

WHEREAS in pursuance of section 1 of the said Ordinances it was duly notified on the Fifth day of September, One thousand Nine hundred and Two, that if no claim to the land commonly called or known as Annasiwiledeniya, situate in the village of Dewalegama in the Hinidum pattuwa of the Galle District, in the Southern Province, containing in extent 4 acres 2 roods and 10 perches, and shown as lot 28 in preliminary plan No. 35 and in the annexed certified tracing therefrom, was made to the Special Officer appointed under section 28 of the said Ordinances within the period of three months from the date specified in such notice, such land would be deemed the property of the Crown and dealt with on account of the Crown (*vide* notice No. 1,103):

And whereas (1) Don Arnolis Abeygunawardana, Registrar of Hiniduma, (2) Don Charles de Silva Jayatillaka, (3) Don Nicholas de Silva Jayatillaka, both of Andadola, made claim thereto, and I, John George Fraser, Special Officer appointed under section 28 of the said Ordinances, made due inquiry into such claim; and whereas the said first claimant Don Arnolis Abeygunawardana, Registrar, has withdrawn his claim to the said land, I do hereby admit the claim of the said 2nd and 3rd claimants to the said land, as more fully described herein below, under section 4, sub-section (1), of the said Ordinances.

Description of the Land referred to.

The land commonly called or known as Annasiwiledeniya, situate in the village of Dewalegama in the Hinidum pattuwa of the Galle District, in the Southern Province, containing in extent 4 acres 2 roods and 10 perches, shown as lot 28 in sheet O₅₃₋₆₁⁹ and preliminary plan 35 and in the annexed certified tracing therefrom, and bounded as follows: on the north by Badahelagedarakumbura belonging to G. Garuhami and others



Scale of 8 Chains to an Inch.

Situation: Dewalegama village in Hinidum pattuwa.

Preliminary plan 35.

Lot.	Name of Land.	Extent.
		A. R. P.
28	Annasiwiledeniya	4 2 10

Sheet O₅₃₋₆₁⁹

Surveyor-General's Office,
Colombo, February 13, 1902.

J. L. HAMPTON,
for Acting Surveyor-General.

Annasiwillewatta belonging to B. Endris; on the east by Dangahapelessa claimed by D. H. Jayatillaka, the foot-path; on the south by Mullagewattuyaya belonging to D. A. Abayagunawardana and others, Palekandehenyaya belonging to Crown; on the west by Gammaddegewattuyaya belonging to G. Garuhami and others.

April 22, 1904.
Galle S.O. 60

J. G. FRASER,
Special Officer.

Order under Section 4, Sub-section (1), of "The Waste Lands Ordinances of 1897, 1899, 1900, and 1903," declaring the Land to be Crown Property.

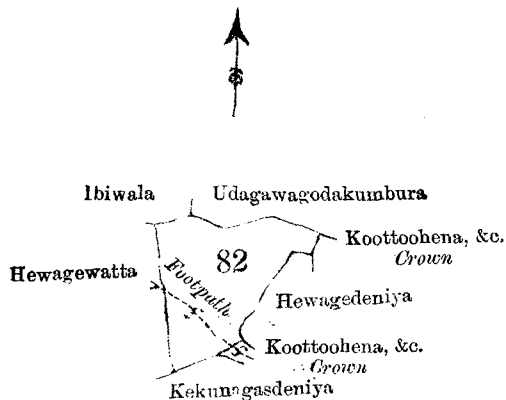
In the matter of the land commonly called or known as Hewagewattehena, situate in the village of Mawarala in the Morawak korale of the Matara District, in the Southern Province, and of "The Waste Lands Ordinances of 1897, 1899, 1900, and 1903."

WHEREAS in pursuance of section 1 of the said Ordinances it was duly notified on the 12th day of September, One thousand Nine hundred and Two, that if no claim to the land commonly called or known as Hewagewattehena, situate in the village of Mawarala in the Morawak korale of the Matara District, in the Southern Province, containing in extent 2 acres 1 rood and 17 perches, and shown as lot 82 in preliminary plan No. 43 and in the annexed certified tracing therefrom, was made to the Special Officer appointed under section 28 of the said Ordinances within the period of three months from the date specified in such notice, such land would be deemed the property of the Crown and dealt with on account of the Crown (*vide* notice No. 1,117):

And whereas (1) Hettiachchigamage Siman, (2) Hettiachchige Samel Appu, (3) Vitaranage Carolis, (4) Hettiachchige Edirihami, (5) Hettiachchige Don Janoris, all of Mawarala, made claim thereto; and whereas the said claimants have withdrawn their claim to the said land, I, John George Fraser, Special Officer appointed under section 28 of the said Ordinances, under and by virtue of the powers vested in me in that behalf by section 4 of the said Ordinances, do hereby on this 19th day of March, 1904, order and declare, under section 4, sub-section (1), of the said Ordinances, that the said land, as more fully described herein below, is the property of the Crown.

Description of the Land referred to.

The land commonly called or known as Hewagewattehena, situate in the village of Mawarala in the Morawak korale of the Matara, District, in the Southern Province, containing in extent 2 acres 1 rood and 17 perches, and shown as lot 82 in preliminary plan No. 43 and in the annexed certified tracing therefrom, and bounded as follows: on the north by Ibiwala claimed by Hettiachchige Don



Scale of 8 Chains to an Inch.

Situation: Mawarala village in Udugaha pattuwa of Morawak korale.

Preliminary plan 43.

Lot.	Name of Land.	Extent.
82	Hewagewatta	2 1 17

Cadastral sheets O₅₁₋₅₉¹⁵ and O₅₂₋₆₀¹⁵

Surveyor-General's Office,
Colombo, March 8, 1904.

P. D. WARREN,
Assistant Surveyor-General.

Appu and others, Udagawagodakumbura claimed by Hettiachchige Silohami and others; on the east by Koottuhenyaya belonging to Crown, Hewagedeniya belonging to Hettiachchigamage Siman and others, Koottuhenyaya belonging to Crown; on the south by Kekunagasdeniya claimed by Vitaranage Carolis, K. Allis, and others; on the west by Hewagewattehena belonging to Hettiachchigamage Siman and others.

March 19, 1904.
Matara S.O. 1,107

J. G. FRASER,
Special Officer.

Order under Section 4, Sub-section (1), of "The Waste Lands Ordinances of 1897, 1899, 1900, and 1903," admitting Land to be Private Property.

In the matter of the land commonly called or known as Meeketiya and Mankadewattehena, situate in the village of Mirahawatta in the Dambawinipalata korale of the Udukinda division, in the Province of Uva, and of "The Waste Lands Ordinances of 1897, 1899, 1900, and 1903."

WHEREAS in pursuance of section 1 of the said Ordinances it was duly notified on the Fourth day of September, One thousand Nine hundred and Three, that if no claim to the land commonly called or known as Meeketiya and Mankadewattehena, situate in the village of Mirahawatta in the Dambawinipalata korale of the Udukinda division, in the Province of Uva, containing in extent 2 acres 2 roods and 9 perches, and shown as lot 33 in preliminary plan No. 63 and in the annexed certified tracing therefrom, was made to the Special Officer appointed under section 28 of the said Ordinances within the period of three months from the date specified in such notice, such land would be deemed the property of the Crown and dealt with on account of the Crown (*vide* notice No. 1,732):

And whereas Mirahawatte Dambawinne Kumarihami of Mirahawatta made claim thereto, and I, John George Fraser, Special Officer appointed under section 28 of the said Ordinances, made due inquiry into such claim, I do hereby admit the claim of the said claimant to the said land, as more fully described herein below, under section 4, sub-section (1), of the said Ordinances.

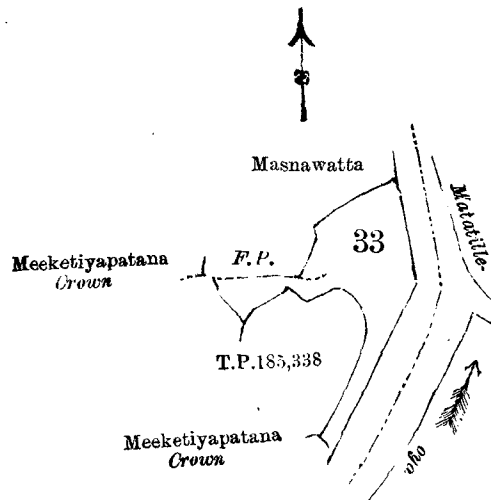
Description of the Land referred to.

The following lot situated in the village of Mirahawatta in the Dambawinipalata korale of the Udukinda division, in the Province of Uva, as described in the annexed certified tracing:—

Preliminary plan 63.

Lot.	Name of Land.	Extent. A. R. P.
33	Meeketiya and Mankadewattehena	2 2 9

and bounded as follows: on the north by a footpath, Masnawatta claimed by Dambawinne Kumari-



Scale of 8 Chains to an Inch.

Situation: Mirahawatta village in Dambawinipalata korale.

Preliminary plan 63.

Lot.	Name of Land.	Extent. A. R. P.
33	Meeketiya and Mankadewattehena	2 2 9

Sheet M₃₄₋₄₂¹²

Surveyor-General's Office,
Colombo, July 8, 1903.

P. D. WARREN,
Assistant Surveyor-General.

hami and others; on the east by the Matetille-oya; on the south by Meeketiya and Mankadewattehena belonging to Crown; on the west by Mankadewatta (T.P. 185,338), Meeketiya and Mankadewattehena belonging to Crown.

April 17, 1904.
Uva S.O. 379

J. G. FRASER,
Special Officer.

Order under Section 4, Sub-section (1), of "The Waste Lands Ordinances of 1897, 1899, 1900, and 1903,"
admitting Land to be Private Property.

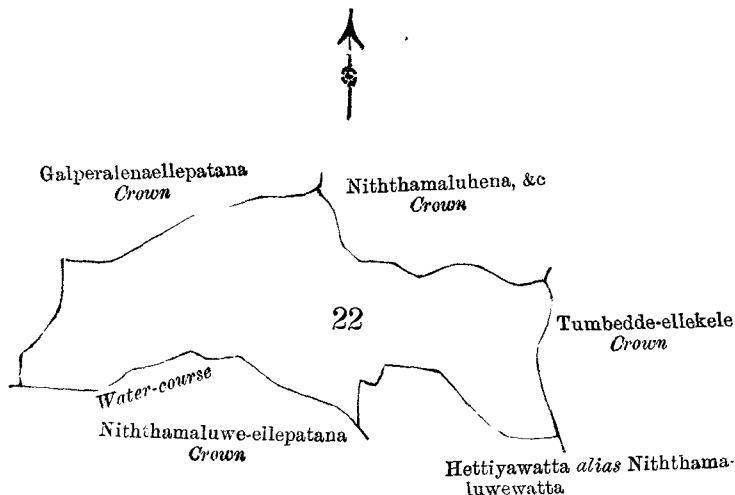
In the matter of the land commonly called or known as Habokkettiheyaya, Niththamaluwehenyaya, situate in the village of Kotaweraudagama in the Dehiwinipalata korale of the Udukinda division, in the Province of Uva, and of "The Waste Lands Ordinances of 1897, 1899, 1900, and 1903."

WHEREAS in pursuance of section 1 of the said Ordinances it was duly notified on the Fourth day of September, One thousand Nine hundred and Three, that if no claim to the land commonly called or known as Habokkettiheyaya, Niththamaluwehenyaya, situate in the village of Kotaweraudagama in the Dehiwinipalata korale of the Udukinda division, in the Province of Uva, containing in extent 12 acres 2 roods and 20 perches, and shown as lot 22 in preliminary plan No. 48 and in the annexed certified tracing therefrom, was made to the Special Officer appointed under section 28 of the said Ordinances within the period of three months from the date specified in such notice, such land would be deemed the property of the Crown and dealt with on account of the Crown (*vide* notice No. 1,716):

And whereas (1) Agatagedara Marasinghe Mudianselage Appu, (2) Ottumbegeedara Marasinghe Mudianselage Appuhami Arachchi, both of Kotaweraudagama, (3) Dambugaswatte Nantille Panikkiyalage Punchihata, (4) Dambugaswatte Nantille Panikkiyalage Thubi, both of Yahala-arawa, (5) Kurukulasuria Marengerallagey Jusey Fernando of St. Leonard's estate, Nuwara Eliya, (6) Malimage Ugo Fernando of ditto, (7) Kuruculasuria Morengerallage Aron Fernando of ditto, made claim thereto, and I, John George Fraser, Special Officer appointed under section 28 of the said Ordinances, made due inquiry into such claim; and whereas the said 3rd and 4th claimants have withdrawn their claims to the said land, I, with the consent of His Excellency the Governor, do hereby admit the claim of the said 1st, 2nd, 5th, 6th, and 7th claimants to the said land, as more fully described herein below, under section 4, sub-section (1), of the said Ordinances.

Description of the Land referred to.

The land commonly called or known as Habokkettiheyaya, Niththamaluwehenyaya, situate in the village of Kotaweraudagama in the Dehiwinipalata korale of the Udukinda division, in the Province of Uva, containing in extent 12 acres 2 roods and 20 perches, shown as lot 22 in preliminary plan No. 48, and bounded as follows: on the north by Galperalenaellepatana belonging to the Crown,



Scale of 8 Chains to an Inch.

Situation: Kotaweraudagama village in Dehiwinipalata korale.

Preliminary plan 48.

Lot.	Name of Land.	Extent.
22	Habokkettiheyaya, Niththamaluwehenyaya	A. R. P.
...	...	12 2 20
Surveyor-General's Office, Colombo, March 30, 1904.	Sheet M. 12 1-9	P. D. WARREN, Assistant Surveyor-General.

Niththamaluwehenyaya, &c., belonging to the Crown; on the east by Tumbedde-ellekele belonging to the Crown; on the south by Hettiyawatta alias Niththamaluwehenyaya claimed by K. M. J. Fernando and others, Niththamaluwe-ellepatana belonging to the Crown (water-course); and on the west by Galperalenaellepatana belonging to the Crown.

April 22, 1904.

J. G. FRASER,
Special Officer.

Uva S.O. 380

Order under Section 4, Sub-section (1), of "The Waste Lands Ordinances of 1897, 1899, 1900, and 1903,"
declaring the Land to be Crown Property.

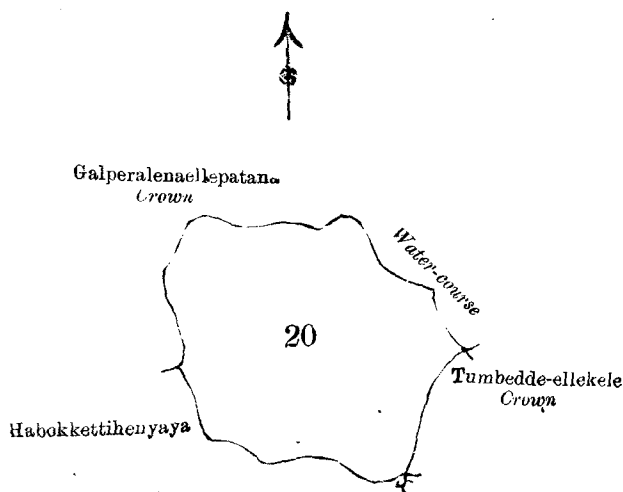
In the matter of the land commonly called or known as Niththamaluhena, &c., situate in the village of Kotaweraudagama in the Dehiwinipalata korale of the Udukinda division, in the Province of Uva, and of "The Waste Lands Ordinances of 1897, 1899, 1900, and 1903."

WHEREAS in pursuance of section 1 of the said Ordinances it was duly notified on the Fourth day of September, One thousand Nine hundred and Three, that if no claim to the land commonly called or known as Niththamaluhena, &c., situate in the village of Kotaweraudagama in the Dehiwinipalata korale of the Udukinda division, in the Province of Uva, containing in extent 10 acres, and shown as lot 20 in preliminary plan No. 48 and in the annexed certified tracing therefrom, was made to the Special Officer appointed under section 28 of the said Ordinances within the period of three months from the date specified in such notice, such land would be deemed the property of the Crown and dealt with on account of the Crown (*vide* notice No. 1,716) :

And whereas (1) Agatagedera Marasinghe Mudienselage Appu, (2) Ottumbegedara Marasinghe Mudienselage Appuhani Arachchi, both of Kotaweraudagama, (3) Damugaswatte Nantille Panikkiyalage Punchihata, (4) Damugaswatte Nantille Panikkiyalage Thubi, both of Yahala-arawa, (5) Kurukulasuria Morengerallagey Jusey Fernando of St. Leonard's estate, Nuwara Eliya, (6) Malimage Ugo Fernando of ditto, (7) Kurukulasuria Morengerallage Aron Fernando of ditto, made claim thereto; and whereas the said claimants have withdrawn their claims to the said land, I, John George Fraser, Special Officer appointed under section 28 of the said Ordinances, under and by virtue of the powers vested in me in that behalf by section 4 of the said Ordinances, do hereby on this Twenty-second day of April, 1904, order and declare, under section 4, sub-section (1), of the said Ordinances, that the said land, as more fully described herein below, is the property of the Crown.

Description of the Land referred to.

The land commonly called or known as Niththamaluhena, &c., situate in the village of Kotaweraudagama in the Dehiwinipalata korale of the Udukinda division, in the Province of Uva, containing in extent 10 acres, shown as lot 20 in preliminary plan No. 48 and in the annexed certified tracing therefrom, and bounded as follows: on the north by Galperalena-ellepatana belonging to the Crown, a water-



Scale of 8 Chains to an Inch.

Situation: Kotaweraudagama village in Dehiwinipalata korale.

Preliminary plan 48.

Lot.	Name of Land.	Extent. A. R. P.
20	Niththamaluhena, &c.	10 0 0

Surveyor-General's Office,
Colombo, March 30, 1904.

Sheet M¹²₁₋₉.

P. D. WARREN,
Assistant Surveyor-General

course; on the east by a water-course, Tumbedde-ellekele belonging to the Crown; on the south by Habokkettihenyaya belonging to Agatagedera Marasinghe Mudienselage Appu and others; and on the west by Habokkettihenyaya belonging to Agatagedera Marasinghe Mudienselage Appu and others, and Galperalena-ellepatana belonging to the Crown.

April 22, 1904.
Uva S.O. 381

J. G. FRASER,
Special Officer.

Order under Section 4, Sub-section (1), of "The Waste Lands Ordinances of 1897, 1899, 1900, and 1903,"
declaring the Lands to be Crown Property.

In the matter of the lands commonly called or known as Siyambala-arawehena, Rukkattanahena, and Malatikumburehena, situate in the village of Gotuwela in the Kumbalwela korale of the Yatikinda division, in the Province of Uva, and of "The Waste Lands Ordinances of 1897, 1899, 1900, and 1903."

WHEREAS in pursuance of section 1 of the said Ordinances it was duly notified on the 17th day of April, One thousand Nine hundred and Three, that if no claim to the lands commonly called or known as Siyambala-arawehena, Rukkattanahena, and Malatikumburehena, situate in the village of Gotuwela in the Kumbalwela korale of the Yatikinda division, in the Province of Uva, containing in extent 3 acres 1 rood and 13 perches, and shown as lots Yc, Yf, and Yg in preliminary plan No. 2 and in the annexed certified tracings therefrom, was made to the Special Officer appointed under section 28 of the said Ordinances within the period of three months from the date specified in such notice, such lands would be deemed the property of the Crown and dealt with on account of the Crown (*vide* notice No. 1,464):

And whereas (1) Senadira Kankanamalage Don Bastian Silva of Naulla, (2) Pakir Bawa Yakubu Lebbe of Naulla, (3) Siambala-arawe Nipuna of Gotuwelagama, and (4) Unagollegedara Banda of Gotuwelagama, made claim thereto; and whereas the said claimants have withdrawn their claims to the said lands, I, John George Fraser, Special Officer appointed under section 28 of the said Ordinances, under and by virtue of the powers vested in me in that behalf by section 4 of the said Ordinances, do hereby on this 22nd day of April, 1904, order and declare, under section 4, sub-section (1), of the said Ordinances, that the said lands, as more fully described herein below, are the property of the Crown.

Description of the Lands referred to..

The following lots situated in the village of Gotuwela in the Kumbalwela korale of the Yatikinda division, in the Province of Uva, as described in the annexed certified tracings:—

I.
Preliminary plan 2.

Lot.	Name of Land.	Extent.
Yc	...	A. R. P.
Yc	Siyambala-arawehena ...	0 2 15

and bounded as follows: on the north by Mahagalagawahena claimed by P. B. Yakubu Lebbe; on the east by a



Scale of 8 Chains to an Inch.

Situation: Gotuwela village in Yatikinda division of Kumbalwela korale.

Preliminary plan 2.

Lot.	Name of Land.	Extent.
Yc	...	A. R. P.
...	Siyambala-arawehena	0 2 15

Surveyor-General's Office,
Colombo, April 18, 1904.

J. B. M. RIDOUT,
for Acting Surveyor-General.

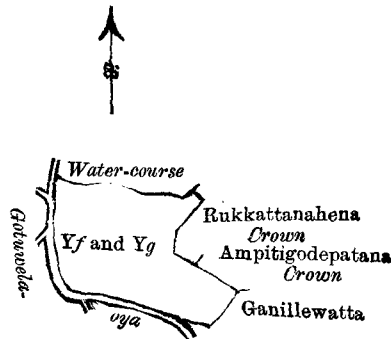
water-course; on the south by Millagaha-arawa claimed by S. Kirihatana and others, Siyambala-arawewatta claimed by S. Nipuna and others; and on the west by the road from Ella to Waulla.

II.

Preliminary plan 2.

Lot.	Name of Land.	Extent.
Yf	...	A. R. P.
...	Rukkattanahena	2 1 18
...	Malatikumburehena	0 1 20
		2 2 38

and bounded as follows: on the north by a water-course; on the east by Rukkattanahena belonging to the



Scale of 8 Chains to an Inch.

Situation: Gotuwela village in Yatikinda division of Kumbalwela korale.

Preliminary plan 2.

Lot.	Name of Land.	Extent.
Yf	...	A. R. P.
...	Rukkattanahena	2 1 18
...	Malatikumburehena	0 1 20
		2 2 38

Surveyor-General's Office,
Colombo, April 8, 1904.

J. B. M. RIDOUT,
for Acting Surveyor-General.

Crown, Ampitigodapatana belonging to the Crown, Ganillewatta claimed by M. Kiriwante; and on the south and west by the Gotuwela-oya.

April 22, 1904.

Uva S.O. 382

J. G. FRASER,
Special Officer.

Order under Section 4, Sub-section (1), of "The Waste Lands Ordinances of 1897, 1899, 1900, and 1903,"
declaring the Land to be Crown Property.

In the matter of the land commonly called or known as Huriyagalawattehena, situate in the village of Kinigama in the Mahapalata korale of the Udukinda division, in the Province of Uva, and of "The Waste Lands Ordinances of 1897, 1899, 1900, and 1903."

WHERRAS in pursuance of section 1 of the said Ordinances it was duly notified on the Sixteenth day of October, One thousand Nine hundred and Three, that if no claim to the land commonly called or known as Huriyagalawattehena, situate in the village of Kinigama in the Mahapalata korale of the Udukinda division, in the Province of Uva, containing in extent 2 acres 2 roods and 7 perches, and shown as lot 12 in preliminary plan No. 19 and in the annexed certified tracing therefrom, was made to the Special Officer appointed under section 28 of the said Ordinances within the period of three months from the date specified in such notice, such land would be deemed the property of the Crown and dealt with on account of the Crown (*vide* notice No. 1,773):

And whereas Huriyagollegedara Wijesundara Mudiyansele Siribaddana of Kinigama made claim thereto; and whereas the said claimant has withdrawn his claim to the said land, I, John George Fraser, Special Officer appointed under section 28 of the said Ordinances, under and by virtue of the powers vested in me in that behalf by section 4 of the said Ordinances, do hereby on this 15th day of April, 1904, order and declare, under section 4, sub-section (1), of the said Ordinances, that the said land, as more fully described herein below, is the property of the Crown.

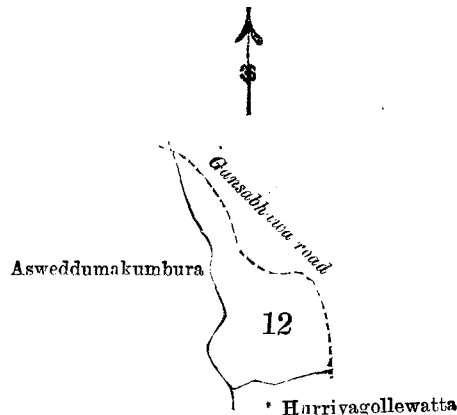
Description of the Land referred to.

The following lot situated in the village of Kinigama in the Mahapalata korale of the Udukinda division, in the Province of Uva, as described in the annexed certified tracing:—

Preliminary plan 19.

Lot.	Name of Land.	Extent. A. R. P.
12	Huriyagalawattehena	2 2 7

and bounded as follows: on the north and east by a Gansabhawa road; on the south by Huriyagolle-



Scale of 8 Chains to an Inch.

Situation: Kinigama village in Mahapalata korale.

Preliminary plan 19.

Lot.	Name of Land.	Extent. A. R. P.
12	Huriyagalawattehena	2 2 7

Sheet M 53, 54, 61, 62

Surveyor-General's Office,
Colombo, September 22, 1903.

P. D. WARREN,
Assistant Surveyor-General.

watta claimed by Huriyagollegedara Siribaddana; on the west by Asweddumekumbura claimed by Erabadde Keerala.

April 15, 1904.
Uva S.O. 383

J. G. FRASER,
Special Officer.

Order under Section 4, Sub-section (1), of "The Waste Lands Ordinances of 1897, 1899, 1900, and 1903,"
declaring the Lands to be Crown Property.

In the matter of the lands commonly called or known as Kodiyabeddepatana, &c., Bogahawattehena, Galgodahena, and Dodangaha-arawehena, situate in the village of Gannekumburegama in the Udapalata korale of the Udukinda division, in the Province of Uva, and of "The Waste Lands Ordinances of 1897, 1899, 1900, and 1903."

WHEREAS in pursuance of section 1 of the said Ordinances it was duly notified on the 20th day of August, One thousand Nine hundred and Three, that if no claim to the lands commonly called or known as Kodiyabeddepatana, &c., Bogahawattehena, Galgodahena, and Dodangaha-arawehena, situate in the village of Gannekumburegama in the Udapalata korale of the Udukinda division, in the Province of Uva, containing in extent 291 acres and 12 perches, and shown as lots 2, 8, 12, and 14 in preliminary plan No. 64 and in the annexed certified tracing therefrom, was made to the Special Officer appointed under section 28 of the said Ordinances within the period of three months from the date specified in such notice, such lands would be deemed the property of the Crown and dealt with on account of the Crown (*vide* notice No. 1,699):

And whereas Galgode Kondasinha Raja Abarana Matarilage Suduhami made claim thereto; and whereas the said claimant has withdrawn his claim to the said lands, I, John George Fraser, Special Officer appointed under section 28 of the said Ordinances, under and by virtue of the powers vested in me in that behalf by section 4 of the said Ordinances, do hereby on this 22nd day of April, 1904, order and declare, under section 4, sub-section (1), of the said Ordinances, that the said lands, as more fully described herein below, are the property of the Crown.

Description of the Lands referred to.

The following lots situated in the village of Gannekumburegama in the Udapalata korale of the Udukinda division, in the Province of Uva, as described in the annexed certified tracing:—

Preliminary plan 64.

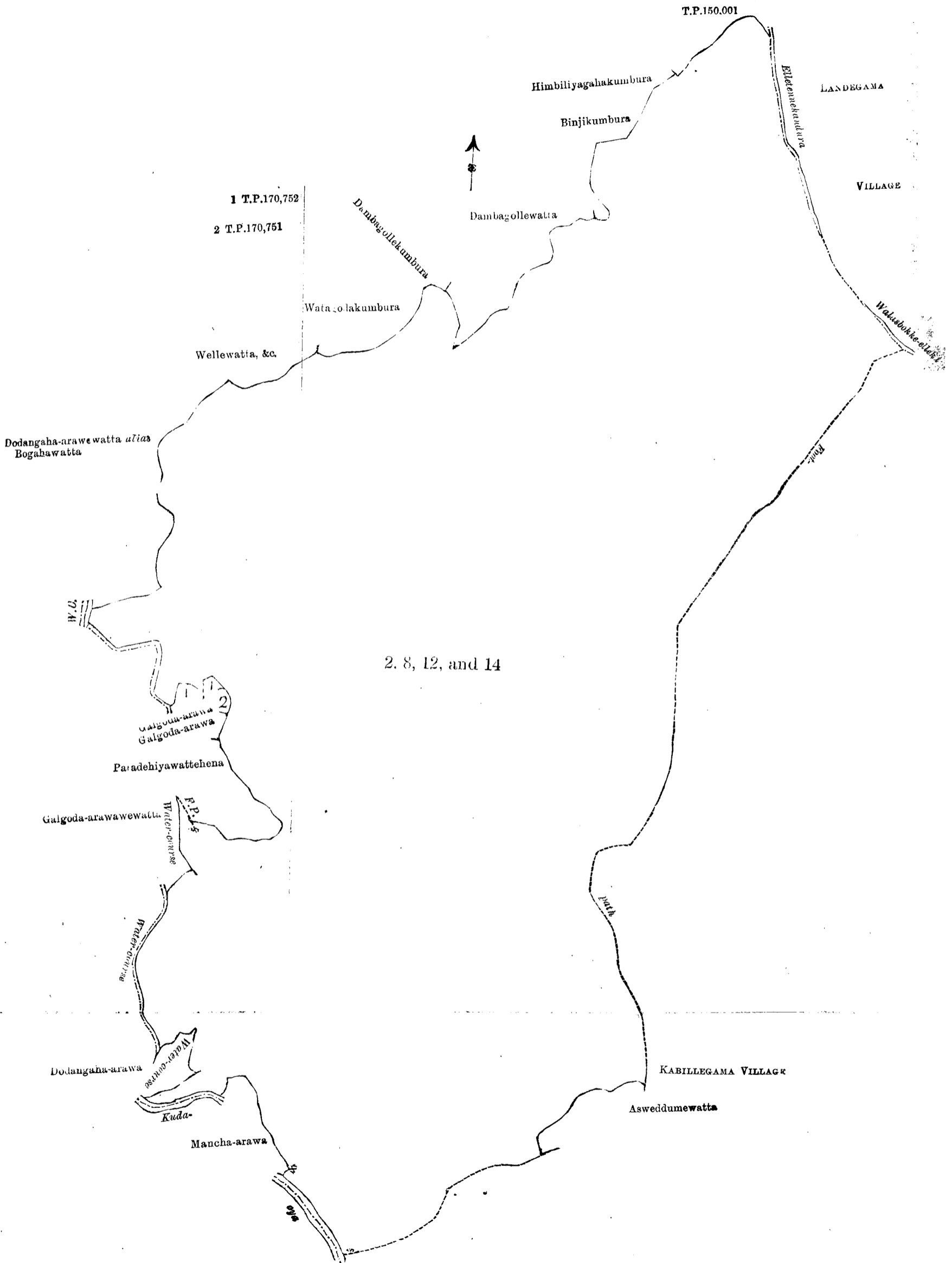
Lot.	Name of Land.	Extent.		
		A.	R.	P.
2	Kodiyabeddepatana, &c.	279	1	15
8	Bogahawattehena	8	0	28
12	Galgodahena	2	3	9
14	Dodangaha-arawehena	0	3	0
		291	0	12

and bounded as follows: on the north by Wellewatta claimed by Gannekumburegedara Dingihatana and others, Watagodakumbura claimed by Gannekumburegedara Kirihata and others, Dambugollekumbura claimed by Dambugolle Huda, Dambugollewatta claimed by ditto and others, Binjekumbura claimed by Nugatalawe Karoappu and others, Himbilyagahakumbura claimed by Gannekumbura Rankiriya, Sanduwahena (T.P. 150,001); on the east by the Elletennekandura, the village limit of Landegama, the Walasbokke-ellekandura, a footpath, the village limit of Kabillegama; on the south by Asweddumewatta claimed by Palleulpota Huda and others, a footpath; on the west by the Kuda-oya, Mancha-arawa claimed by Gannekumbura Rankiriya and others, the Kuda-oya, Dodangaha-arawa claimed by Palleulpate Kirihata, a water-course (the village limit of Amarakongama), Galgoda-arawewatta claimed by Gannekumbura Puchi Hata, a footpath, Paradehiwattehena claimed by Galgoda Abarane, Galgoda-arawa claimed by Gannekumbura Nipuna and others, Galgoda-arawa (T.P. 170,751 and T.P. 170,752), Galgoda-arawa claimed by Gannekumbura Nipuna and others, the village limit of Amarakongama, a water-course, Dodangaha-arawewatta *alias* Bogahawatta claimed by Elletenne Punchirala.

April 22, 1904.

J. G. FRASER,
Special Officer.

[For Tracing see page 678.]



2, 8, 12, and 14

Scale of 8 Chains to an Inch

Situation : Gannekumburegama village in Udapalata korale.

Preliminary plan 64.

Lot.	Name of Land.	Extent. A. R. P.
2	Kodiya beddepatana, &c.	279 1 15
8	Bogahawattehena	8 0 28
12	Galgodahena	2 3 9
14	Dodangaha-arawehena	0 3 0
		<hr/> 291 0 12

Order under Section 4, Sub-section (1), of "The Waste Lands Ordinances of 1897, 1899, 1900, and 1903," declaring the Land to be Crown Property.

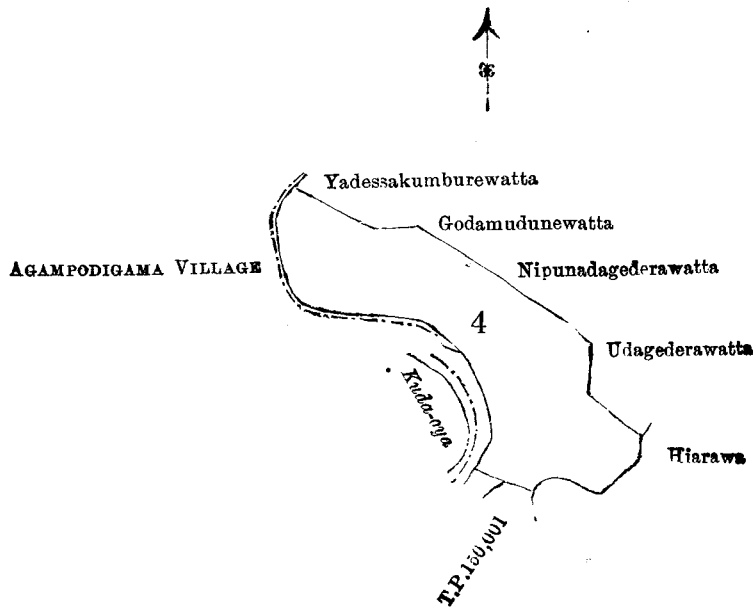
In the matter of the land commonly called or known as Yaddessakumburehena, Pangarahena *alias* Pangaragalapatana, situate in the village of Landegama in the Udapalata korale of the Udukinda division, in the Province of Uva, and of "The Waste Lands Ordinances of 1897, 1899, 1900, and 1903."

WHEREAS in pursuance of section 1 of the said Ordinances it was duly notified on the Twenty-first day of August, One thousand Nine hundred and Three, that if no claim to the land commonly called or known as Yaddessakumbura, Pangarahena *alias* Pangaragalapatana, situate in the village of Landegama in the Udapalata korale of the Udukinda division, in the Province of Uva, containing in extent 7 acres 1 rood and 26 perches, and shown as lot 4 in preliminary plan No. 57 and in the annexed certified tracing therefrom, was made to the Special Officer appointed under section 28 of the said Ordinances within the period of three months from the date specified in such notice, such land would be deemed the property of the Crown and dealt with on account of the Crown (*vide* notice No. 1,673):

And whereas Welimada Marasingha Mudiyanselage Appuhami of Kotaweraudagama made claim thereto; and whereas the said claimant has withdrawn his claim to the said land, I, John George Fraser, Special Officer appointed under section 28 of the said Ordinances, under and by virtue of the powers vested in me in that behalf by section 4 of the said Ordinances, do hereby on this 22nd day of April, 1904, order and declare, under section 4, sub-section (1), of the said Ordinances, that the said land, as more fully described herein below, is the property of the Crown.

Description of the Land referred to.

The land commonly called or known as Yaddessakumburehena, Pangarahena *alias* Pangaragalapatana, situate in the village of Landegama in the Udapalata korale of the Udukinda division, in the Province of Uva, containing in extent 7 acres 1 rood and 26 perches, shown as lot 4 in preliminary plan No. 57 and in the



Scale of 8 Chains to an Inch.

Situation : Landegama village in Udapalata korale.
Preliminary plan 57.

Lot.	Name of Land.	Extent. A. R. P.
4	Yadessekumburehena, Pangarahena <i>alias</i> Pangaragalapatana	7 1 26

Surveyor-General's Office,
Colombo, June 18, 1903.

Sheet M 11
24-32

P. D. WARREN,
Assistant Surveyor-General.

annexed certified tracing therefrom, and bounded as follows : on the north by Yaddessakumburewatta claimed by Dingiri Hatana and others, Godamudunewatta claimed by Punchikira, Nipunadagederawatta claimed by Nipunadagedara Munisiriya and others, Udagederawatta claimed by Menika and others ; on the east by Hiarawa claimed by Elle Pansala ; on the south by Sanduwahena (T.P. 150,001) ; on the west by the Kuda-oya, the village limit of Agampodigama.

April 22, 1904.
Uva S.O. 385

J. G. FRASER,
Special Officer.

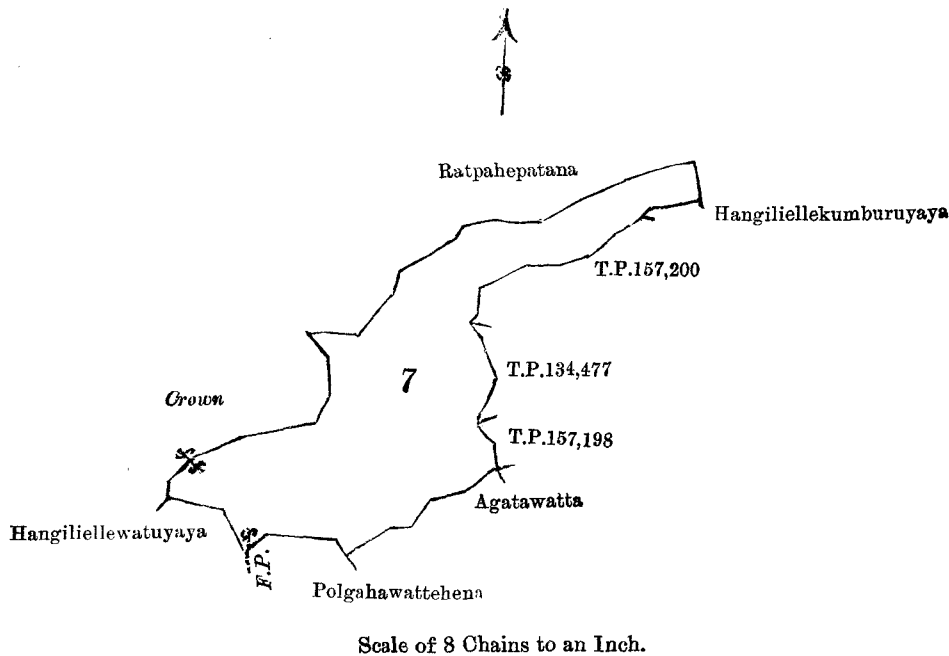
Order under Section 2 of "The Waste Lands Ordinances of 1897, 1899, 1900, and 1903,"
declaring Land to be Crown Property.

In the matter of the land commonly called or known as Agataweladaranda, situate in the village of Hangiliella in the Dehiwinipalata korale of the Udukinda division, in the Province of Uva, and of "The Waste Lands Ordinances of 1897, 1899, 1900, and 1903."

THE notice required by section 1 of "The Waste Lands Ordinances of 1897, 1899, 1900, and 1903," having been duly published in manner prescribed by that section in respect of the above-named land (*vide* notice No. 1,694), and no claim having been made to the said land or to any interest therein within the period of three months from the date specified in the said notice, I, John George Fraser, Special Officer appointed under section 28 of the said Ordinances, under and by virtue of the powers vested in me in that behalf by section 2 of the said Ordinances, do hereby on this Fifteenth day of April, 1904, order and declare that the said land, as more fully described herein below, situate in the village of Hangiliella in the Dehiwinipalata korale of the Udukinda division, in the Province of Uva, and shown as lot 7 in preliminary plan No. 51 and in the annexed certified tracing therefrom, and containing in extent 9 acres and 3 roods, is the property of the Crown.

Description of the Land referred to.

The land commonly called or known as Agataweladaranda, situate in the village of Hangiliella in the Dehiwinipalata korale of the Udukinda division, in the Province of Uva, containing in extent 9 acres and 3 roods, shown as lot 7 in preliminary plan No. 51 and in the annexed certified tracing therefrom, and bounded as follows: on the north by Ratpabepatana belonging to the Crown; on the east by Hangiillekumburuyaya



Situation: Hangiliella village in Dehiwinipalatakorale.

Preliminary plan 51.

Lot.	Name of Land.	Extent.
		A. R. P.
7	Agataweladaranda	9 3 0

Sheet M 12
2-10

Surveyor-General's Office,
Colombo, February 18, 1904.

P. D. WARREN,
Assistant Surveyor-General.

claimed by Nandana Duraya, Hangiillekumburuyaya (T.P. 157,200), (T.P. 134,477), (T.P. 157,198); on the south by Agatawatta claimed by Wiranankaragedara Menika, Polgahawattehena belonging to Wiranankaragedara Nautilika Pannikiyalage Kalu and others, Hangiillewatuyaya claimed by Nandana Duraya and others; and on the west by Ratpabepatana belonging to the Crown.

J. G. FRASER,
Special Officer.

April 15, 1904.
Uva S.O. 386

Order under Section 4, Sub-section (1), of "The Waste Lands Ordinances of 1897, 1899, 1900, and 1903," admitting Land to be Private Property.

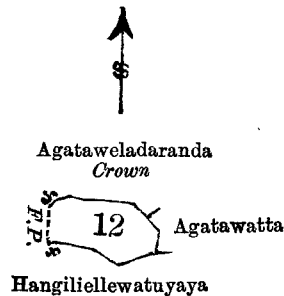
In the matter of the land commonly called or known as Polgahawattehena, situate in the village of Hangiliella in the Dehiwinipalata korale of the Udukinda division, in the Province of Uva, and of "The Waste Lands Ordinances of 1897, 1899, 1900, and 1903."

WHEREAS in pursuance of section 1 of the said Ordinances it was duly notified on the Twenty-eighth day of August, One thousand Nine hundred and Three, that if no claim to the land commonly called or known as Polgahawattehena, situate in the village of Hangiliella in the Dehiwinipalata korale of the Udukinda division, in the Province of Uva, containing in extent 3 roods and 20 perches, and shown as lot 12 in preliminary plan No. 51 and in the annexed certified tracing therefrom, was made to the Special Officer appointed under section 28 of the said Ordinances within the period of three months from the date specified in such notice, such land would be deemed the property of the Crown and dealt with on account of the Crown (*vide* notice No. 1,694) :

And whereas (1) Wiranankaragedara Nantilika Pannikiyalage Menika, (2) Wiranankaragedara Nantilika Pannikiyalage Kalu, (3) Wiranankaragedara Nantilika Panikiyalage Tumbi, all of Hangiliella, made claim thereto, and I, John George Fraser, Special Officer appointed under section 28 of the said Ordinances, made due inquiry into such claim, I do hereby admit the claim of the said claimants to the said land, as more fully described herein below, under section 4, sub-section (1), of the said Ordinances.

Description of the Land referred to.

The land commonly called or known as Polgahawattehena, situate in the village of Hangiliella in the Dehiwinipalata korale of the Udukinda division, in the Province of Uva, containing in extent 3 roods and 20 perches, shown as lot 12 in preliminary plan No. 51 and in the annexed certified



Scale of 8 Chains to an Inch.

Situation : Hangiliella village in Dehiwinipalata korale.

Preliminary plan 51.

Lot.	Name of Land.	Extent. A. R. P.
12	Polgahawattehena	0 3 20

Sheet M $\frac{12}{2-10}$

Surveyor-General's Office,
Colombo, February 18, 1904.

P. D. WARREN,
Assistant Surveyor-General.

tracing therefrom, and bounded as follows : on the north by Agataweladaranda belonging to the Crown ; on the east by Agatawatta claimed by W. Menika ; on the south by Hangiillewatuyaya claimed by N. Duraya and others ; and on the west by a footpath.

J. G. FRASER,
Special Officer.

April 15, 1904.

Uva S.O. 387

Order under Section 4, Sub-section (1), of "The Waste Lands Ordinances of 1897, 1899, 1900, and 1903,"
admitting Land to be Private Property.

In the matter of the land commonly called or known as Dambagahakumbure-assanatha *alias* Dambagollakumburehena, situate in the village of Kinigama in the Mahapalata korale of the Udukinda division, in the Province of Uva, and of "The Waste Lands Ordinances of 1897, 1899, 1900, and 1903."

WHEREAS in pursuance of section 1 of the said Ordinances it was duly notified on the Sixteenth day of October, One thousand Nine hundred and Three, that if no claim to the land commonly called or known as Dambagahakumbure-assanatha *alias* Dambagollakumburehena, situate in the village of Kinigama in the Mahapalata korale of the Udukinda division, in the Province of Uva, containing in extent 1 acre 2 roods and 30 perches, and shown as lot 32 in preliminary plan No. 19 and in the annexed certified tracing therefrom, was made to the Special Officer appointed under section 28 of the said Ordinances within the period of three months from the date specified in such notice, such land would be deemed the property of the Crown and dealt with on account of the Crown (*vide* notice No. 1,773) :

And whereas P. R. A. R. M. Peria Karuppan Chetty of Haldummulla duly constituted attorney of (1) P. R. A. R. M. Arumogam Chetty and (2) P. R. A. R. M. Raman Chetty made claim thereto, and I, John George Fraser, Special Officer appointed under section 28 of the said Ordinances, made due inquiry into such claim, I do hereby admit the claim of the said claimant as attorney of (1) P. R. A. R. M. Arumogam Chetty and (2) P. R. A. R. M. Raman Chetty to the said land, as more fully described herein below, under section 4, sub-section (1), of the said Ordinances.

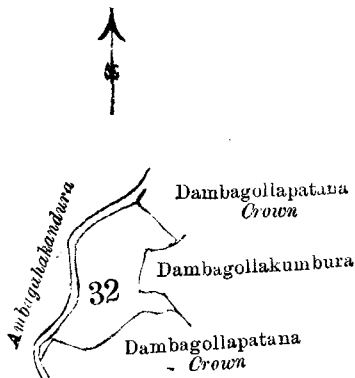
Description of the Land referred to.

The following lot situated in the village of Kinigama in the Mahapalata korale of the Udukinda division, in the Province of Uva, as described in the annexed certified tracing:—

Preliminary plan 19.

Lot.	Name of Land.	Extent. A. R. P.
32 ...	Dambagahakumbure-assanata <i>alias</i> Dambagollekumburehena ...	1 2 30

and bounded as follows : on the north by Dambagollepatana belonging to Crown ; on the east by Dambagolle-



Scale of 8 Chains to an Inch.

Situation : Kinigama village in Mahapalata korale.

Preliminary plan 19.

Lot.	Name of Land.	Extent. A. R. P.
32 ...	Dambagahakumbure-assanatha <i>alias</i> Dambagollakumburehena ...	1 2 30

Sheet M ¹²
53, 54, 61, 62

Surveyor-General's Office,
Colombo, September 22, 1903.

P. D. WARREN,
Assistant Surveyor-General.

kumbura belonging to Aruma Chetty and Jambagahawatte Ratta ; on the south by Dambagollepatana belonging to Crown ; on the west by the Ambagahakandura.

J. G. FRASER,
Special Officer.

April 15, 1904.
Uva S.O. 388

Order under Section 2 of "The Waste Lands Ordinances of 1897, 1899, 1900, and 1903,"
declaring Lands to be Crown Property.

In the matter of the lands commonly called or known as Kinigamapatana, and Naranlandapatana, situate in the village of Kinigama in the Mahapalata korale of the Udukinda division, in the Province of Uva, and of "The Waste Lands Ordinances of 1897, 1899, 1900, and 1903."

THE notice required by section 1 of "The Waste Lands Ordinances of 1897, 1899, 1900, and 1903," having been duly published in manner prescribed by that section in respect of the above-named lands (*vide* notice No. 1,795), and no claim having been made to the said lands or to any interest therein within the period of three months from the date specified in the said notice, I, John George Fraser, Special Officer appointed under section 28 of the said Ordinances, under and by virtue of the powers vested in me in that behalf by section 2 of the said Ordinances, do hereby on this 15th day of April, 1904, order and declare that the said lands, as more fully described herein below, situate in the village of Kinigama in the Mahapalata korale of the Udukinda division, in the Province of Uva, and shown as lots 8b and 8c in preliminary plan No. 19 and lots 3,087, 3,088, 3,089, 3,090, 3,091, 3,092, 3,093, 3,094, 3,095, 3,096, 3,097, and 3,098 in preliminary plan No. 890 in the annexed certified tracing therefrom, and containing in extent 46 acres 3 roods and 13 perches, are the property of the Crown.

Description of the Lands referred to.

The following lots situated in the village of Kinigama in the Mahapalata korale of the Udukinda division, in the Province of Uva, as described in the annexed certified tracing:—

Preliminary plan 19.						Extent.
Lot.		Name of Land.				A. R. P.
8b	...	Kinigamapatana	7 0 4
8c	...	Do.	0 2 15
Preliminary plan 890.						
3087	...	Naranlandapatana	4 1 2
3088	...	Do.	4 2 32
3089	...	Do.	1 1 21
3090	...	Do.	4 3 3
3091	...	Do.	4 3 39
3092	...	Do.	3 1 21
3093	...	Do.	2 1 31
3094	...	Do.	4 3 25
3095	...	Do.	2 3 16
3096	...	Do.	4 0 10
3097	...	Do.	0 3 38
3098	...	Do.	0 1 36
						46 3 13

and bounded as follows: on the north by T.P. 197,947, T.P. 197,946, Dikarawekumbura claimed by E. Kalinguwa, Naranlandapatana belonging to Crown, Waralwatta claimed by A. Kira (P.P. 1,102^{3,613}); on the east by Waralwattedeniya belonging to Crown, Kurundugollekumbura claimed by P. Aruma, T.P. 170,952, Kurundugollekumbura claimed by P. Ratta, T.P. 170,951, Kurundugollekumbura claimed by P. Ratta, T.P. 170,947, Kurundugollekumbura claimed by P. Ratta; on the south by Kurundugollekumbura claimed by P. Ratta, the Galpote-ara; on the west by Naranlandagodapatana belonging to Crown, Naranlandakumbura claimed by E. Binduwa, Rajakumburawattepatana claimed by E. Garuwa, Radakumbura claimed by K. Garuwa and others, Badayakumburehena claimed by R. Ratta, Ambagahaalakumbura claimed by E. Huduwa.

NOTE.—The following lot lying within the above boundaries is excluded from this order, and its acreage 2 roods and 22 perches is not included in the acreage of 46 acres 3 roods and 13 perches given above:—

Preliminary plan 19.						Extent.
Lot.		Name of Land.				A. R. P.
63	...	Naranlandagoda	0 2 22

April 15, 1904.

J. G. FRASER,
Special Officer.

[For Tracing see page 684.]



Scale of 8 Chains to an Inch.

Situation : Kinigama village in Mahapalata korale.

Preliminary plan 19.

Lot.	Name of Land.	Extent.
		A. R. P.
8b	Kinigamapatana	7 0 4
8c	Do.	0 2 15
Preliminary plan 890.		
3087	Naranlandapatana	4 1 2
3088	Do.	4 2 32
3089	Do.	1 1 21
3090	Do.	4 3 3
3091	Do.	4 3 39
3092	Do.	3 1 21
3093	Do.	2 1 31
3094	Do.	4 3 25
3095	Do.	2 3 16
3096	Do.	4 0 10
3097	Do.	0 3 38
3098	Do.	0 1 36
		46 3 13

Lot excluded.

Preliminary plan 19.

63	Naranlandagoda	0 2 22
----	----------------	--------

Surveyor-General's Office,
Colombo, October 24, 1903.

Uva S.O. 389

P. D. WARREN,
Assistant Surveyor-General.

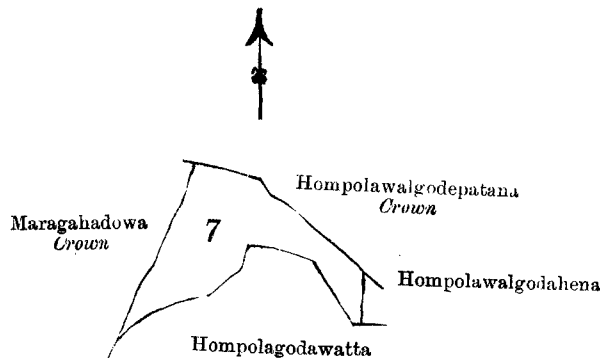
Order under Section 4, Sub-section (1), of "The Waste Lands Ordinances of 1897, 1899, 1900, and 1903."

In the matter of the land commonly called or known as Hompolagodahena, situate in the village of Kotaweraudagama in the Dehiwinipalata korale of the Udukinda division, in the Province of Uva, and of "The Waste Lands Ordinances of 1897, 1899, 1900, and 1903."

WHEREAS in pursuance of section 1 of the said Ordinances it was duly declared and notified on the Fourth day of September, One thousand Nine hundred and Three, that if no claim to the land commonly called or known as Hompolagodahena, situate in the village of Kotaweraudagama in the Dehiwinipalata korale of the Udukinda division, in the Province of Uva, containing in extent 2 acres 3 roods and 10 perches, and shown as lot 7 in preliminary plan No. 48, was made to the Special Officer appointed under section 28 of the said Ordinances within the period of three months from the date specified in the said notice, such land would be deemed the property of the Crown and dealt with on account of the Crown (*vide* notice No. 1,726) :

And whereas (1) Talawatte Alutgedara Marasinhe Mudianselage Kiriwante, (2) Idamegedara Marasinghe Mudianselage Siatu, and (3) Hompolawalgodala Alutgedara Punchirala, all of Kotaweraudagama, made claim thereto, and I, John George Fraser, Special Officer appointed under section 28 of the said Ordinances, made due inquiry into such claim; and whereas I and the said claimants came to an agreement in writing concerning the said land, under section 4, sub-section (1), of the said Ordinances :

Whereby it was ordered, in pursuance of the agreement afore-mentioned, that the said (1) Talawatta Alutgedara Marasinghe Mudianselage Kiriwante, (2) Idamegedara Marasinghe Mudianselage Siatu, and (3) Hompolawalgodala Alutgedara Punchirala should pay to the Government Agent at Badulla a sum of Rupees Fifteen (Rs. 15) before the 25th day of March, One thousand Nine hundred and Four; and whereas the said claimants have duly paid the said amount as ordered, the claimants are hereby declared to be the purchasers of the said land commonly called or known as Hompolagoda-



Scale of 8 Chains to an Inch.

Situation : Kotaweraudagama village in Dehiwinipalata korale.

Preliminary plan 48.

Lot.	Name of Land.	Extent.
		A. R. P.
7	Hompolagodahena	2 3 10

Sheet M₁₋₉¹²

Surveyor-General's Office,
Colombo, July 3, 1903.

P. D. WARREN,
Assistant Surveyor-General.

godahena, situate in the village of Kotaweraudagama in the Dehiwinipalata korale of the Udukinda division, in the Province of Uva, containing in extent 2 acres 3 roods and 10 perches, shown as lot 7 in preliminary plan No. 48 and in the annexed certified tracing therefrom, and bounded as follows : on the north by Hompolawalgodapatana belonging to the Crown ; on the east by Hompolawalgodahena claimed by Galgewatta Banda and others ; on the south by Hompolagodawatta claimed by Otumbegedera Siyatu and others ; and on the west by Maragahadowa belonging to Crown.

April 22, 1904.

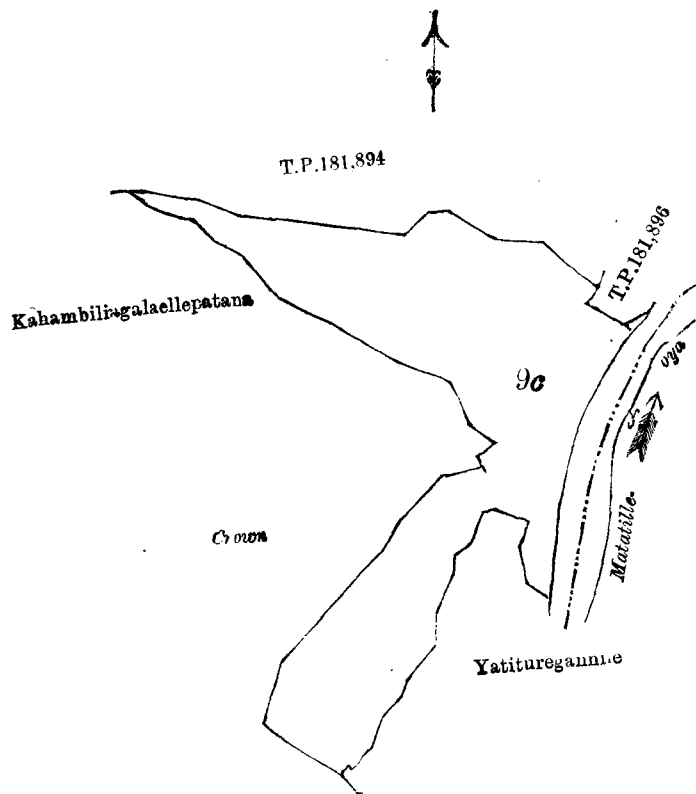
Uva S.O. 390

J. G. FRASER,
Special Officer.

Order under Section 4, Sub-section (1), of "The Waste Lands Ordinances of 1897, 1899, 1900, and 1903,"
declaring the Land to be Crown Property.

In the matter of the land commonly called or known as Mahagastennepatana, situate in the village of Koskanuwa in the Dambawinipalata korale of the Udukinda division, in the Province of Uva, and of "The Waste Lands Ordinances of 1897, 1899, 1900, and 1903."

THE notice required by section 1 of the said Ordinances having been duly published in manner prescribed by that section in respect of the above-named land (*vide* notice No. 1,645), and a claim having been made to the said land by Don Peter Wijekoon of Dikkapitiya, and the said claimant having been duly called upon by me by a notice in writing under section 4, sub-section (1), of the Ordinances duly served upon him to produce before me the evidence and documents upon which he might rely in proof of his claim, and not having so appeared or produced such evidence and documents, I, John George Fraser, Special Officer appointed under section 28 of the said Ordinances, do hereby on this 23rd day of April, One thousand Nine hundred and Four, order and declare, under section 4, sub-section (1), of the said Ordinances, that the said land, commonly called or known as Mahagastennepatana, situate in the village of Koskanuwa in the Dambawinipalata korale of the Udukinda division, in the Province of Uva, containing in extent 16 acres and 10 perches, and shown as lot 9c in preliminary plan No. 54 and in the annexed certified tracing therefrom, and bounded as



Scale of 8 Chains to an Inch.

Situation : Koskanuwa village in Dambawinipalata korale.

Preliminary plan 54.

Lot.	Name of Land.	Extent.
		A. R. P.
9c	Mahagastennepatana, &c.	16 0 10

Surveyor-General's Office,
Colombo, June 15, 1903.

Sheet M 12
18—26

P. D. WARREN,
Assistant Surveyor-General.

follows : on the north by Mahagastenna (T.P. 181,894 and T.P. 181,896) ; on the east by the Matetille-oya ; on the south by Yatituregannile belonging to W. S. Wijekoon and others ; and on the west by Kahambiliyagalaellepatana belonging to Crown—is the property of the Crown.

The 23rd day of April, 1904.

J. G. FRASER,
Special Officer.

Uva S.O. 391

Order under Section 4, Sub-section (1), of "The Waste Lands Ordinances of 1897, 1899, 1900, and 1903," admitting Lands to be Private Property.

In the matter of the lands commonly called or known as Weliarawehena, Mahagalagawahena, Weliwatta, and Weliwattepatana, situate in the village of Gotuwela in the Kumbalwela korale of the Yatikinda division, in the Province of Uva, and of "The Waste Lands Ordinances of 1897, 1899, 1900, and 1903."

WHEREAS in pursuance of section 1 of the said Ordinances it was duly notified on the Seventeenth day of April, One thousand Nine hundred and Three, that if no claim to the lands commonly called or known as Weliarawehena, Mahagalagawahena, Weliwatta and Weliwattepatana, situate in the village of Gotuwela in the Kumbalwela korale of the Yatikinda division, in the Province of Uva, containing in extent 2 acres 3 roods and 27 perches, and shown as lots Ya, Yb, Yd, and Ye in preliminary plan No. 2 and in the annexed certified tracing therefrom, was made to the Special Officer appointed under section 28 of the said Ordinances within the period of three months from the date specified in such notice, such lands would be deemed the property of the Crown and dealt with on account of the Crown (*vide* notice No. 1,464):

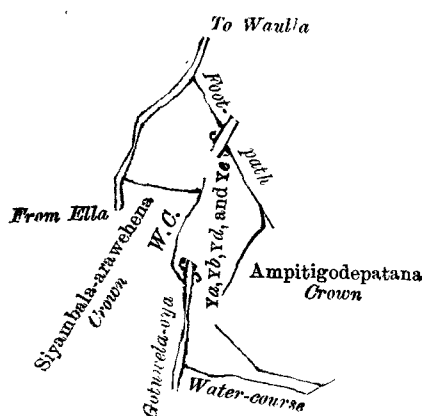
And whereas (1) Senadira Kankanamalage Don Bastian Silva of Naulla, (2) Pakir Bawa Yakubu Lebbe of Naulla, (3) Simbala-arawe Nipuna of Gotuwelagama, and (4) Unagollegedara Banda of Gotuwelagama made claim thereto, and I, John George Fraser, Special Officer appointed under section 28 of the said Ordinances, made due inquiry into such claim; and whereas the 1st, 3rd, and 4th claimants have withdrawn their claims to the said lands, I do hereby admit the claim of the second claimant to the said lands, as more fully described herein below, under section 4, sub-section (1), of the said Ordinances.

Description of the Lands referred to.

The following lots situated in the village of Gotuwela in the Kumbalwela korale of the Yatikinda division, in the Province of Uva, as described in the annexed certified tracing:—

Lot.	Preliminary plan 2.				Extent.
	Name of Land.				
Ya	...	Weliarawehena	0 1 29
Yb	...	Mahagalagawahena	0 2 20
Yd	...	Weliwatta	0 1 38
Ye	...	Weliwattepatana	1 1 20
					2 3 27

and bounded as follows: on the north by a footpath; on the east by Ampitigodepatana belonging to the



Scale of 8 Chains to an Inch.

Situation: Gotuwela village in Yatikinda division of Kumbalwela korale.

Preliminary plan 2.

Lot.	Name of Land.				Extent.
	A. R. P.				
Ya	...	Weliarawehena	0 1 29
Yb	...	Mahagalagawahena	0 2 20
Yd	...	Weliwatta	0 1 38
Ye	...	Weliwattepatana	1 1 20
					2 3 27

Surveyor-General's Office,
Colombo, April 8, 1904.

J. B. M. RIDOUT,
for Acting Surveyor-General.

Crown; on the south by a water-course; and on the west by the Gotuwela-oya, a water-course, Siyambala-arawehena claimed by Crown, and the road from Ella to Waulla.

April 22, 1904.

J. G. FRASER,
Special Officer.

Uva S.O. 392

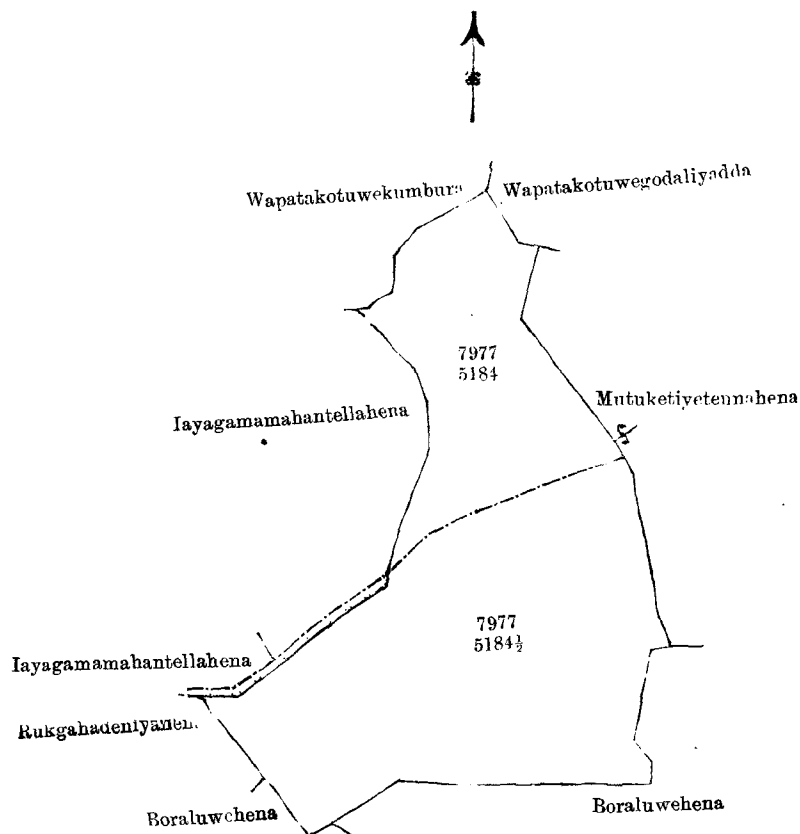
**Order under Section 2 of "The Waste Lands Ordinances of 1897, 1899, and 1900,"
declaring Land to be Crown Property.**

In the matter of the land commonly called or known as Ayagamamahantellahena or Mutukeliyatenne Boraluwa, situate in the village of Daswatta in the Galboda korale of the Kegalla District, in the Province of Sabaragamuwa, and of "The Waste Lands Ordinances of 1897, 1899, and 1900."

THE notice required by section 1 of "The Waste Lands Ordinances of 1897, 1899, and 1900," having been duly published in manner prescribed by that section in respect of the above-named land (*vide* notice No. 1,572), and no claim having been made to the said land or to any interest therein within the period of three months from the date specified in the said notice, I, Edward Bruce Alexander, Assistant Government Agent for the Kegalla District, in the Province of Sabaragamuwa, under and by virtue of the powers vested in me in that behalf by section 2 of the said Ordinances, do hereby on this Twentieth day of April, 1904, order and declare that the said land, as more fully described herein below, situate in the village of Daswatta in the Galboda korale of the Kegalla District, in the Province of Sabaragamuwa, and shown as lot 5,184 in preliminary plan No. 7,977 and in the annexed certified tracing therefrom, and containing in extent 2 acres and 5 perches, is the property of the Crown.

Description of the Land referred to.

Ayagamamahantellahena or Mutukeliyatenne Boraluwa (P.P. 7,977/5,184); and bounded on the north by Wapatakotuwekumbura claimed by R. Menika; on the east by Wapatakotuwa Godaliyadda claimed by Ukkurala and others and Mutukeliyetennehena claimed by Pinchi Anumetiya; on the south by the village boundary of Pattagama and Ayagamamahantellahena or Mutukeliyatenne Boraluwa (P.P. 7,977/5,184 $\frac{1}{2}$) claimed by



Situation : Daswatta village in Galboda korale of Four Korales.

Lot.	Name of Land.	Extent. A. R. P.
5184	Ayagamamahantellahena or Mutukeliyatenne Boraluwa	2 0 5
5184 $\frac{1}{2}$	Ayagamamahantellahena or Mutukeliyatenne Boraluwa	4 1 10

Surveyor-General's Office,
Colombo, May 7, 1903.

P. D. WARREN,
for Surveyor-General.

A. Ratwatte Basnayaka Nilame; on the west by Ayagamamahantellahena claimed by Mudiyanseelage Appuhamy and others.

The 20th day of April, 1904

E. B. ALEXANDER,
Assistant Government Agent.

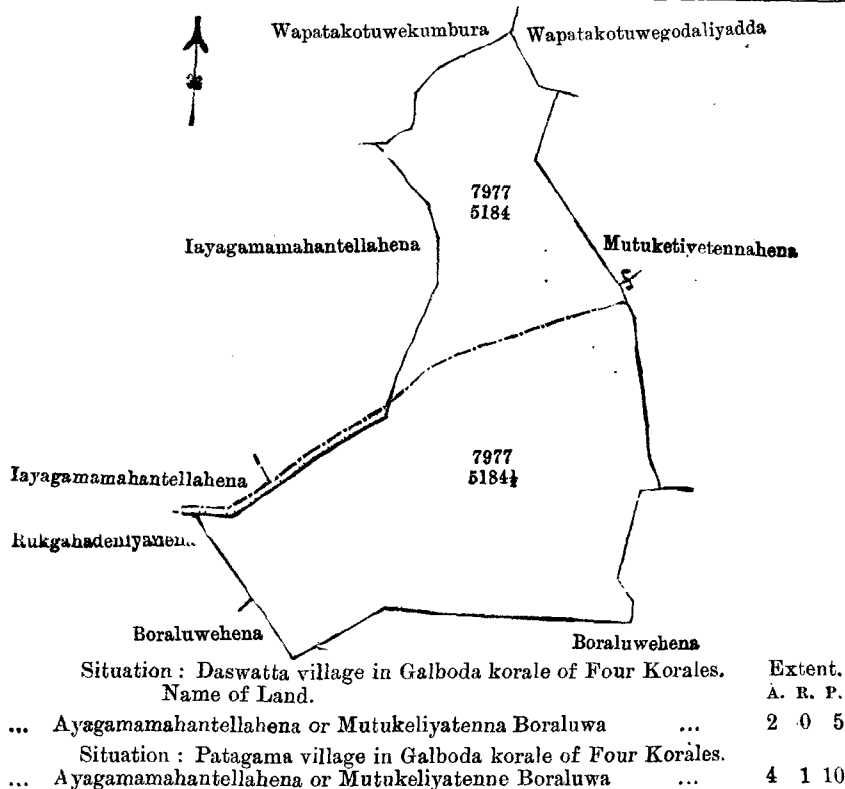
Proceedings under "The Waste Lands Ordinances, 1897, 1899, and 1900," relating to Claims to Forest, Chena, Waste, and Unoccupied Lands.

In the matter of the land commonly called or known as Ayagamamahantellahena or Mutukeliyatenna Boraluwa, situate in the village of Pattagama in the Galboda korale of the Kegalla District, in the Province of Sabaragamuwa, and of "The Waste Lands Ordinances, 1897, 1899, and 1900."

WHEREAS in pursuance of section 1 of the said Ordinances it was duly declared and notified on the Twenty-fifth day of July, One thousand Nine hundred and Three, that if no claim to the land commonly called or known as Ayagamamahantellahena or Mutukeliyatenna Boraluwa, situate in the village of Pattagama in the Kegalla District, in the Province of Sabaragamuwa, containing in extent 4 acres 1 rood and 10 perches, and shown as lot 5,184½ in preliminary plan No. 7,977, was made to the Assistant Government Agent of the District of Kegalla within the period of three months from the date specified in the said notice, such land would be deemed the property of the Crown and dealt with on account of the Crown :

And whereas A. Ratwatta, Basnayaka Nilame of Kandy, made claim thereto, and I, Edward Bruce Alexander, Assistant Government Agent for the Kegalla District, in the Province of Sabaragamuwa, made due inquiry into such claim; and whereas I and the said claimant have come to an agreement in writing concerning the said land, under section 4, sub-section (1), of the said Ordinances :

It is hereby ordered, in pursuance of the agreement afore-mentioned, that the said A. Ratwatta, Basnayaka Nilame, do pay to the Assistant Government Agent at Kegalla on or before the 18th May, 1904, a sum of Rupees Fifty-six and Thirteen Cents (Rs. 56.13) as purchase amount for the said land called Ayagamamahantellahena or Mutukeliyatenna Boraluwa (P.P. ^{7,977}5,184½), and thereupon the claimant shall be declared to be the purchaser of the said land called Ayagamamahantellahena or Mutukeliyatenna Boraluwa (P.P. ^{7,977}5,184½), situate in the village of Pattagama in the Kegalla District, in the Province of Sabaragamuwa, containing in extent 4 acres 1 rood and 10 perches, as described in the annexed plan, and bounded as follows : on the north by Iayagamamahantellahena claimed by Punchirala, a portion of Iayagamamahantellahena claimed by Mudiyansele Appuhami and others, Ayagamamahantellahena or Mutukeliyatenna Boraluwa (P.P. ^{7,977}5,184) claimed by the Crown, and the village boundary of Daswatta village; on the east by Mutukeliyetennahena claimed by Pincha



Surveyor-General's Office,
Colombo, May 7, 1903.

P. D. WARREN,
for Surveyor-General.

Anumetiya and a portion of Boraluwehena claimed by Talgahagoda Ratemahatmaya; on the south by Boraluwehena claimed by Talgahagoda Ratemahatmaya and a portion of Boraluwehena claimed by Appuhami and others; on the west by Boraluwehena claimed by Appuhami and others and Rukgahadeniyahena claimed by M. Appuhami and others :

And whereas the said A. Ratwatta Basnayaka Nilame has duly paid this amount as agreed, the said claimant is hereby declared to be the purchaser of the said land, as described above, with the consent of His Excellency the Governor obtained to the publication of the final order.

Kegalla Kachcheri,
April 20, 1904.

E. B. ALEXANDER,
Assistant Government Agent.

Situation : Kinigama village in Udukinda division of Mahapalata korale.

Preliminary plan 19.

Lot.	Name of Land.	Extent. A. R. P.
45e ...	Handunatennehena <i>alias</i> Weragaltennepatana	1 0 0

Surveyor-General's Office,
Colombo, April 26, 1904.

J. B. M. RIDOUT,
for Acting Surveyor-General.

III.

Preliminary plan 19.

Lot.	Name of Land.	Extent. A. R. P.
45g ...	Dikirillagodahena <i>alias</i> Weragaltennepatana	2 0 25

and bounded as follows : on the north by Handunatennehena *alias* Weragaltennepatana claimed by Crown and Handunatenne Dantuwa ; east by Dikirillagododawatta claimed by Gallenawatte Kalinguwa ; south by Weragaltennepatana belonging to Crown ; west by Weragaltennepatana belonging to Crown and Uda-arawehena sold by Crown to Uda-arawe Hudi.

මුල් සිතීම 19.

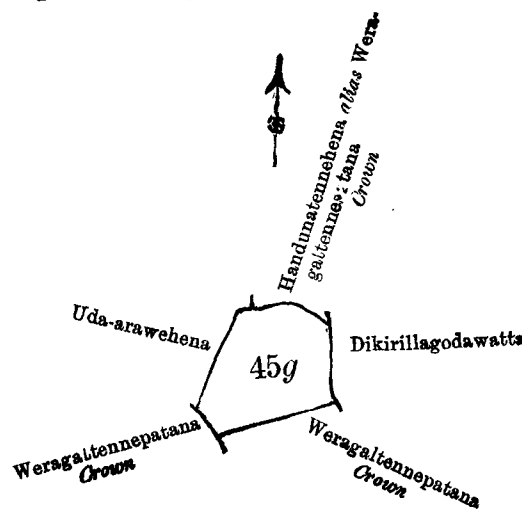
බිම්බව පිට.	ඉඩමේ නම.	විම්බරම. අ. රු. ප.
45g ...	දිකිරිල්ලේගොඩගේගල නොගොන විරගල්ලන්ගේ පහන	2 0 25

මේ මාසිම්—ලකුරට මණ්ඩුව සහ හඳුනාගන්නේ දන්තුවා විසින් අසිනිවාසිකම් කිසි හඳුනාගන්නේ නොගොන විරගල්ලන්ගේ පහන ; කැගෙණ්ඉරට ගල්ලනවන්නේ කලින්ගලා විසින් අසිනිවාසිකම් කිසි දිකිරිල්ලේ ගොඩවන්න ; දකුණට ගජසන්න විරගල්ලන්ගේ පහන ; බසනඉරට රාජසන්න විරගල්ලන්ගේ පහනද, මණ්ඩුව විසින් ලබාදුන් හුදු විකුනාපු ලබාදුන්ගේ නද.

වීරතම පදම 19.

කාණිත්තණ්ඩු.	කාණිච්චන පේර.	විචාරම. අ. රු. ප.
45g ...	තිස්සිච්චලේකොලාගේ අල්ලනු වෙතකල්ලේනේපත්තන	2 0 25

භවිතකරාවන : වැටුණු-මුදුණුරිය නමුත් අත්තනේනේ තත්තවා උරුමාප්පෙසවනුමාන අත්තනේනේ නේගේ අල්ලනු වෙතකල්ලේනේපත්තන ; සිමුණු-කල්ලනවත්තේ කල්ලිච්චලා උරුමාප්පෙසවනු මුදුණු-කල්ලිච්චලා කල්ලිච්චලා වත්තේ ; මෙරුණු-මුදුණුරිය වෙතකල්ලේනේපත්තන ; මෙරුණු-මුදුණුරිය වෙතකල්ලේනේපත්තන, අරාපාට්ටි පාර් උදාගුවේ උඩු ගොනවනුකල්ලේ වීර්ථ උදාගුවේගේ.



Scale of 8 Chains to an Inch.

Situation : Kinigama village in Udukinda division of Mahapalata korale.

Preliminary plan 19.

Lot.	Name of Land.	Extent. A. R. P.
45g ...	Dikirillagodahena <i>alias</i> Weragaltennepatana	2 0 25

Surveyor-General's Office,
Colombo, April 26, 1904.

J. B. M. RIDOUT,
for Acting Surveyor-General.

IV.

Preliminary plan 19.

Lot.	Name of Land.	Extent. A. R. P.
45h ...	Nataranwela-arawehena <i>alias</i> Weragaltennepatana	2 3 10

and bounded as follows : north by Dopotawatta claimed by Tennekumbure Punchirala, late Arachchi; east by Uda-arawehena sold by Crown to Uda-arawe Hudi and Weragaltennepatana belonging to Crown; south by Gansabhava road; west, by Nattaranwela-arawa claimed by Dissanayaka Banda and Nattaranwela-arawewatta claimed by Dissanayaka Banda.

මුල් සිතියම 19.

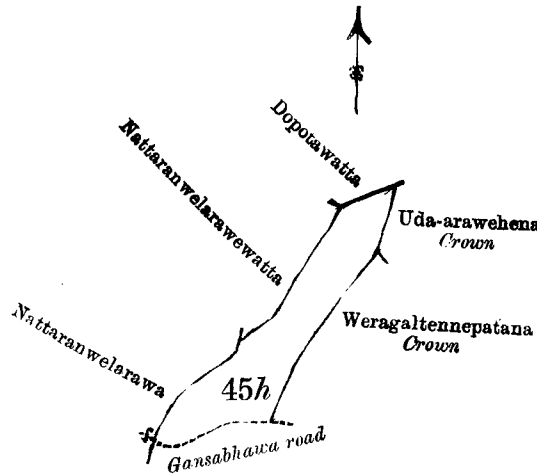
බිම්කවිචිත.	ඉඩමේ නම.	නිමිතරම.
45h ...	නත්තරන්වෙලදරාවේයේන කොකොන් පිරගල්කැන් වෙපනන	අ. රු. ප. 2 3 10

මීට මාසිම්—ලඞුරට නැත්තේකුමුරේ පුස්තිරල හිටපු ආරච්චි විසින් අයිතිවාසිකම් කියන දෙපොතෙවන ; නැගෙනහිරට ආණ්ඩුව විසින් ලබදරාවේ හුදු විකුනාපු ලබදරාවේයේන සහ රාජසන්නක පිරගල්කැන්වෙපනන ; දකුණට ගම්පහාපාර ; බස්නාහිරට දිසානායක බන්ඩා විසින් අයිතිවාසිකම් කියන නත්තරන්වෙලදරාව සහ දිසානායක බන්ඩා විසින් අයිතිවාසිකම් කියන නත්තරන්වෙලදරාවෙවන.

පිරිනම පටුම 19.

කාණිත්තුණ්ඩු.	කාණියින පේර්.	විචාරක.
45h ...	තත්තරන්වෙලදරාවේයේන අල්ලන වෙතකල්ලෙන්නෙපත්තන	ආ. ආ. පේ. 2 3 10

ආවේශනාව : වැටුප්-පහසුයුරාසිනි තෙන්නෙතමුරු පුත්තිරල ආරච්චි විසින් අයිතිවාසිකම් කියන දෙපොතෙවන ; නැගෙනහිරට ආණ්ඩුව විසින් ලබදරාවේ හුදු විකුනාපු ලබදරාවේයේන සහ රාජසන්නක පිරගල්කැන්වෙපනන ; දකුණට ගම්පහාපාර ; බස්නාහිරට දිසානායක බන්ඩා විසින් අයිතිවාසිකම් කියන නත්තරන්වෙලදරාව සහ දිසානායක බන්ඩා විසින් අයිතිවාසිකම් කියන නත්තරන්වෙලදරාවෙවන.



Scale of 8 Chains in an Inch.

Situation : Kinigama village in Udukinda division of Mahapalata korale.

Preliminary plan 19.

Lot.	Name of Land.	Extent.
45h ...	Nattaranwelarawehena <i>alias</i> Weragaltennepatana	A. R. P. 2 3 10

Surveyor-General's Office,
Colombo, April 26, 1904.

J. B. M. RIDOUT,
for Acting Surveyor-General.

V.

Preliminary plan 19.

Lot.	Name of Land.	Extent.
55 ...	Radayakumburehena <i>alias</i> Naranlandepatana	A. R. P. 0 1 26

and bounded as follows : north by Radayakumbura claimed by Rupalingedara Ratta ; east by Naranlandepatana belonging to Crown ; south by Naranlandekumbura claimed by Welipare Binduwa ; west by the Galpoteara.

මුල් සිතියම 19.

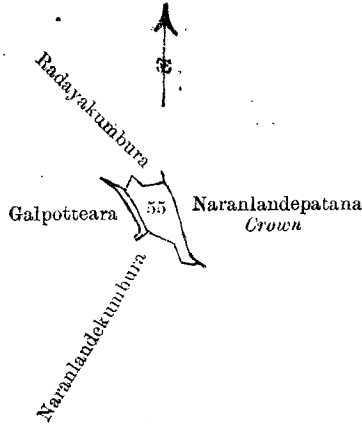
බිම්කවිචිත.	ඉඩමේ නම.	නිමිතරම.
55 ...	රදයාකුමුරේයේන කොකොන් කාරන්ලන්දෙපනන	අ. රු. ප. 0 1 26

මීට මාසිම්—ලඞුරට රුපලින්ගෙදර රත්නා විසින් අයිතිවාසිකම් කියන රදයාකුමුර ; නැගෙනහිරට රාජසන්නක කාරන්ලන්දෙපනන ; දකුණට වැලිපාරේ බන්ඩා විසින් අයිතිවාසිකම් කියන කාරන්ලන්දෙකුමුර ; බස්නාහිරට ගල් පොත්තේන.

පිරිනම පටුම 19.

කාණිත්තුණ්ඩු.	කාණියින පේර්.	විචාරක.
55 ...	රදයාකුමුරේයේන, අල්ලන නාගන්ලන්දෙපත්තන	ආ. ආ. පේ. 0 1 26

ආවේශනාව : වැටුප්-පහසුයුරාසිනි තෙන්නෙතමුරු පුත්තිරල ආරච්චි විසින් අයිතිවාසිකම් කියන දෙපොතෙවන ; නැගෙනහිරට ආණ්ඩුව විසින් ලබදරාවේ හුදු විකුනාපු ලබදරාවේයේන සහ රාජසන්නක පිරගල්කැන්වෙපනන ; දකුණට ගම්පහාපාර ; බස්නාහිරට දිසානායක බන්ඩා විසින් අයිතිවාසිකම් කියන නත්තරන්වෙලදරාව සහ දිසානායක බන්ඩා විසින් අයිතිවාසිකම් කියන නත්තරන්වෙලදරාවෙවන.



Scale of 8 Chains to an Inch.

Situation : Kinigama village in Udukinda division of Mahapalata korale.

Preliminary plan 19.

Lot.	Name of Land.	Extent. A. R. P.
55 ...	Radayakumburehena <i>alias</i> Naranlandepatana ...	0 1 26

Surveyor-General's Office,
Colombo, April 26, 1904.

J. B. M. RIDOUT,
for Acting Surveyor-General.

VI.

Preliminary plan 19.

Lot.	Name of Land.	Extent. A. R. P.
75½b ...	Asweddumehena ...	1 0 0

and bounded as follows : on the north a stream ; east by Asweddumekumbura claimed by Galgodawattegedara Kalu ; south by Wetahirewatta claimed by Wetahiragedara Binduwa ; west by Wetahirehena claimed by Crown and Tennewattearawa claimed by Wetahiregedara Binduwa.

මුල් සිතියම 19.

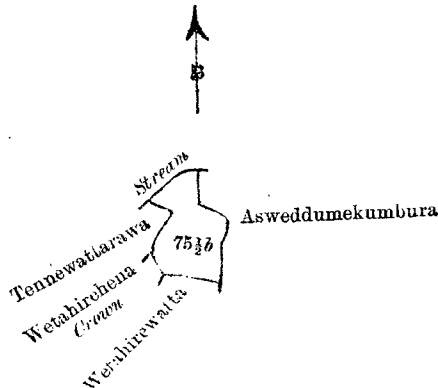
බිම්බවිවිස.	ඉඩමේ නම.	විමරණය. අ. ර. ප.
75½b ...	අස්වැද්දුමෙහෙන ...	1 0 0

මෙම මායිම්—උතුරට දොළොස්ද ; නැගෙනහිරට ගඟයොවවත්තේගෙදර කඳු විසින් අයිතිවැසිකම් කියන අස්වැද්දුමෙකුමුර ; දකුණට වැටහිරේගෙදර බිත්දවා විසින් අයිතිවැසිකම් කියන වැටහිරේවත්ත ; බස්නාහිරට (ආණ්ඩුව විසින් අයිතිවැසිකම් කියන වැටහිරේගෙදර බිත්දවා විසින් අයිතිවැසිකම් කියන නැත්තේවත්තේගොව.

වීරතම පටුම 19.

කාණිත්තාණ්ඩු.	කාණිවිස් ටොර්.	විෂාලය. අ. ර. ප.
75½b ...	අස්වෙත්තාමහේන ...	1 0 0

අවබෝධය : වැටහිරේගෙදර ; කිඹුණු-කවකොටුවත්තේගෙදර කඳු උතුරුපසින් අස්වෙත්තාමහේන ; දකුණට වැටහිරේගෙදර බිත්දවා විසින් අයිතිවැසිකම් කියන වැටහිරේවත්ත ; බස්නාහිරට (ආණ්ඩුව විසින් අයිතිවැසිකම් කියන වැටහිරේගෙදර බිත්දවා විසින් අයිතිවැසිකම් කියන නැත්තේවත්තේගොව.



Scale of 8 Chains to an Inch.

Situation : Kinigama village in Udukinda division of Mahapalata korale.

Preliminary plan 19.

Lot.	Name of Land.	Extent. A. R. P.
75½b ...	Asweddumehena ...	1 0 0

Surveyor-General's Office,
Colombo, April 26, 1904.

J. B. M. RIDOUT,
for Acting Surveyor-General.

VII.
Preliminary plan 19.

Lot.	Name of Land.	Extent. A. R. P.
75½c ...	Wetahirewatta ...	0 3 0

and bounded as follows: north by Asweddumehena belonging to Crown and claimed by Galgodewatte Kalu; east by Puranagedarawatta claimed by Puranagedara Aruma; south by Henapolalanda belonging to Crown; west by Wetahirehena belonging to Crown.

මුල් සිතියම 19.

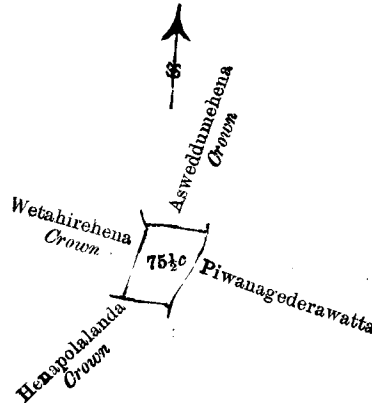
බිම්බවිසි.	ඉඩමේ නම.	බිම්බරම. අ. රු. ප.
75½c ...	වැටහිරේවත්ත ...	0 3 0

මෙම මාසිම—උතුරට ආණ්ඩුවට සහ ගල්ගොඹේවත්තේ කලු විසින් අයිතිවාසිකම් කියන අස්වැද්දුමේසේන; නැගෙන ඉරට පුරනේගෙදර අරුමා විසින් අයිතිවාසිකම් කියන පුරනේගෙදරවත්ත; දකුණට රාජසන්නක ගෙනපොලලන්ද; බස් නාඉරට රාජසන්නක වැටහිරේසේන.

පිරිනම පටුම 19.

කාණිත්තණ්ඩි.	කාණිවිත් පෝ.	විචාරම. අ. රු. ප.
75½c ...	වැටහිරේවත්ත ...	0 3 0

භූමිමාලිකාවන්: වැටහිරේ-ඉරට පුරනේගෙදර අරුමා විසින් අයිතිවාසිකම් කියන පුරනේගෙදරවත්ත; දකුණට රාජසන්නක ගෙනපොලලන්ද; බස් නාඉරට රාජසන්නක වැටහිරේසේන.



Scale of 8 Chains to an Inch.

Situation: Kinigama village in Udukinda division of Mahapalata korale.

Preliminary plan 19.

Lot.	Name of Land.	Extent. A. R. P.
75½c ...	Wetahirewatta ...	0 3 0

Surveyor-General's Office,
Colombo, April 26, 1904.

J. B. M. RIDOUT,
for Acting Surveyor-General.

VIII.

Preliminary plan 19.

Lot.	Name of Land.	Extent. A. R. P.
81 ...	Meda-arawewatta alias Minuangodawatta ...	0 2 5

and bounded as follows: north by Weliparawatta claimed by Weliparawatgedara Binduwa; east by Weliparapatana belonging to Crown; south by Weliparapatana belonging to Crown; west by Meda-arawa belonging to Egoda-arawegedara Mahimi.

මුල් සිතියම 19.

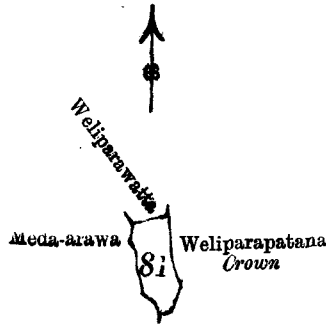
බිම්බවිසි.	ඉඩමේ නම.	බිම්බරම. අ. රු. ප.
81 ...	මැදඅරාවේවත්ත නොහොත් මිනුඅන්ගොඩවත්ත ...	0 2 5

මෙම මාසිම—උතුරට වැලිපාරවත්තේගෙදර බින්දුවා විසින් අයිතිවාසිකම් කියන වැලිපාරවත්ත; නැගෙන ඉරට රාජසන්නක වැලිපාරපතන; දකුණට රාජසන්නක වැලිපාරපතන; බස්නාඉරට එගොඩඅරාවේගෙදර මහිමට අයිති මැදඅරාව.

පිරිනම පටුම 19.

කාණිත්තණ්ඩි.	කාණිවිත් පෝ.	විචාරම. අ. රු. ප.
81 ...	මෙදාඅරාවේවත්ත අල්ලන මිනුඅන්ගොඩවත්ත ...	0 2 5

භූමිමාලිකාවන්: වැටහිරේ-ඉරට පුරනේගෙදර අරුමා විසින් අයිතිවාසිකම් කියන පුරනේගෙදරවත්ත; දකුණට රාජසන්නක ගෙනපොලලන්ද; බස් නාඉරට රාජසන්නක වැටහිරේසේන.



Scale of 8 Chains to an Inch.

Situation : Kinigama village in Udukinda division of Mahapalata korale.

Preliminary plan 19.

Lot.	Name of Land.	Extent. A. R. P.
81 ...	Meda-arawewatta <i>alias</i> Minuangodawatta	... 0 2 5

Surveyor-General's Office,
Colombo, April 26, 1904.

J. B. M. RIDOUT,
for Acting Surveyor-General.

IX.

Preliminary plan 19.

Lot.	Name of Land.	Extent. A. R. P.
83a ...	Egoda-arawekele	... 2 0 0

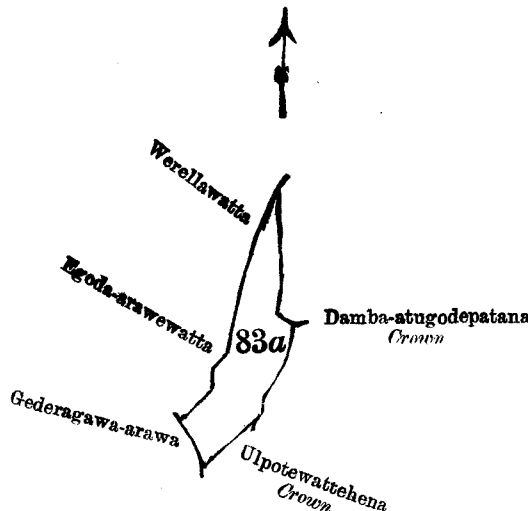
and bounded as follows : north by Damba-atugodepatana belonging to Crown ; east by Damba-atugodepatana belonging to Crown ; south by Ulpotewattehena belonging to Crown ; west by Gedaragawa-arawa claimed by Egoda-arawe Binduwa, Egoda-arawewatta claimed by Egoda-arawe Dingiriya and others, Werellawatta claimed by Weliparawatte Binduwa and others.

බිම්බවිස්ස.	ඉඩමේ නම.	විමරණය.
83a ...	එගොඩආරාච්චිකැලේ	... 2 0 0

මේ මාසිම—උතුරට රාජසන්නක දම්පාදුරුගොඩවිසතක ; නැගෙනහිරට රාජසන්නක දම්පාදුරුගොඩවිසතක ; දකුණට රාජසන්නක උල්පොතේවත්තේනේන ; බස්නාහිරට එගොඩආරාච්චි බිත්දුවා විසින් අයිතිවාසිකම් කියන ගෙදරගාඩා ආරාම ; එගොඩආරාච්චි බිත්තිරියා සහ නවත් අය විසින් අයිතිවාසිකම් කියන එගොඩආරාච්චිවත්ත, වැලිපාරවත්තේ බිත් දුවා සහ නවත් අය විසින් අයිතිවාසිකම් කියන වෙරළුවත්ත.

காணித்துண்டு.	பிரதம ப. ம் 19.	விசாலம்.
83a ...	எகோடாஅருவேகேலே 2 0 0

எல்லைகளாவன : வடக்கு-முடிக்குரிய தம்பாதுட்டுகொடப்பத்தன ; கிழக்கு-முடிக்குரிய தம்பாதுத்துகொடப்பத்தன ; தெற்கு-முடிக்குரிய உல்பொத்தேவத்தேனே ; மேற்கு-எகோடாஅருவே விந்துவா உருத்துப்பேசும் கெதறகாவாஅருவ, எகோடாஅருவே மங்கிரியாவும் மறுபேரும் உருத்துப்பேசும் எகோடாஅருவேவத்தை, வெலிபாரவத்தே விந்துவாவும் மறுபேரும் உருத்துப்பேசும் வெறல்லேவத்தை.



Scale of 8 Chains to an Inch.

Situation : Kinigama village in Udukinda division of Mahapalata korale.

Preliminary plan 19.

Lot.	Name of Land.	Extent. A. R. P.
83a ...	Egoda-arawekele	... 2 0 0

Surveyor-General's Office,
Colombo, April 26, 1904.

J. B. M. RIDOUT,
for Acting Surveyor-General.

சுட்டிய காணிகளின் விவரம்.

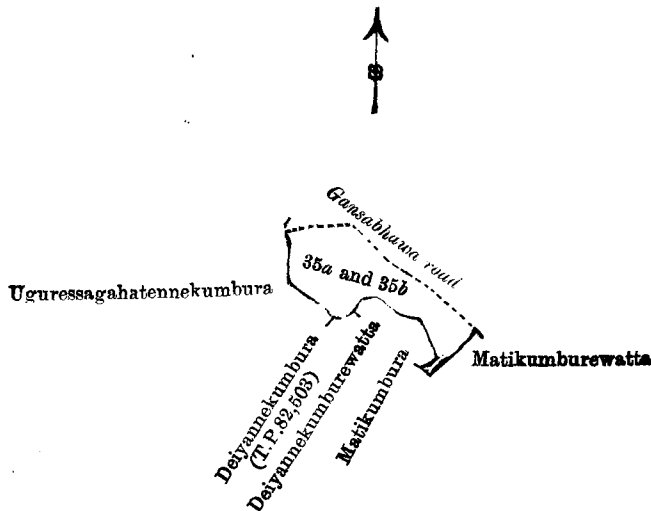
ஊவா மாகாணம் உட்கிந்தைப்பகுதி மாபலாத்தைக் கோறையைச்சேர்ந்த கினிகமம் என்னும் கிராமத்திலுள்ள, இத்தட னணக்கப்படும் உறுதிப்படுத்திய படப்பிரதிகளில் விவரித்தபடியே, கீழ்க்குறிக்குங் காணித்துண்டுகள் :—

I.

பிரதம படம் 19.

காணித்துண்டு.	காணியின் பெர்.	விசாலம். ஏ. அ. பெ.
35a ...	வற்றபெத்திகப்பல்லெபத்தன	1 0 0
35b ...	ஷெ. ...	0 2 28
		<hr/>
		1 2 28

எல்லைகளாவன : வடக்கு-கஞ்சபாரெட்டு; கிழக்கு-கலப்பிறியகெதற தேவயா உருத்துப்பேசம் மட்டிக்கும்புறே வத்தை; தெற்கு-கலப்பிறியகெதற தேவயா உடைய மட்டிக்கும்புற, அம்பகாவல உது அக்குற உருத்துப்பேசம் தெய்யன்னேரும்புறேவத்தை, 82,503 ம் உரிமைப்படத்திற கண்டிருக்குத் தெய்யன்னேரும்புற; மேற்கு-அபயிங்கெதற இறத்தாஉடைய உருமெஸகோதென்னேரும்புற.



Scale of 8 Chains to an Inch.

Situation : Kinigama village in Udukinda division of Mahapalata korale.

Preliminary plan 19.

Lot.	Name of Land.	Extent. A. R. P.
35a ...	Wetabendikapallepatana	1 0 0
35b ...	Do.	0 2 28
		<hr/>
		1 2 28

Surveyor-General's Office,
Colombo, April 26, 1904.

J. B. M. RIDOUT,
for Acting Surveyor-General.

II.

Preliminary plan 19.

Lot.	Name of Land.	Extent. A. R. P.
43a ...	Eppala-arawewattehena ...	0 2 3

and bounded as follows : north by Eppala-arawewatta claimed by Kadira Kanni : east, south, and west by Ulpotepatana belonging to Crown.

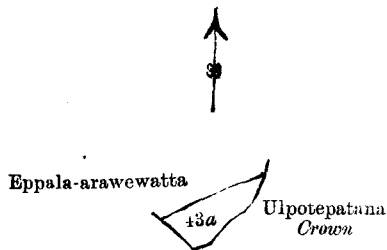
அளபுகிணம் 19.

வடக்கே, ... ஒடுகிறது. ... கிழக்கே, ...
43a ... ஈழப்பலகையெவத்தெய்வ ... 0 2 3
இது மூலம்—ஒருபுறம் கிழக்கே கிணம் கிணம் ஈழப்பலகையெவத்தெய்வ; கிழக்கே, கிணம், கிணம் ஒருபுறம் கிணம் கிணம் கிணம்.

பிரதம படம் 19.

காணித்துண்டு.	காணியின் பெர்.	விசாலம். ஏ. அ. பெ.
43a ...	எப்பலஅருவேவத்தெய்வ	0 2 3

எல்லைகளாவன : வடக்கு-காணிகளின் உருத்துப்பேசம் எப்பலஅருவேவத்தை; கிழக்குத் தெற்கும் மேற்கும்—முடிக்குரிய உலப்பொத்தபத்தன.



Scale of 8 Chains to an Inch.

Situation : Kinigama village in Udukinda division of Mahapalata korale.

Preliminary plan 19.

Lot.	Name of Land.	Extent. A. R. P.
43a ...	Eppala-arawewattehena ...	0 2 3

Surveyor-General's Office,
Colombo, April 26, 1904.

J. B. M. RIDOUT,
for Acting Surveyor-General.

III.

Preliminary plan 19.

Lot.	Name of Land	Extent. A. R. P.
45i ...	Weragalteneapatana ...	2 0 35

and bounded as follows : north by Uda-arawehena sold by Crown to Uda-arawe Hudi ; east by a footpath ; south by Gansabhawa road ; west by Natharanwelarawehena *alias* Weragalteneapatana claimed by Crown and by Dissanayaka Banda.

මුල් සිතියම 19.

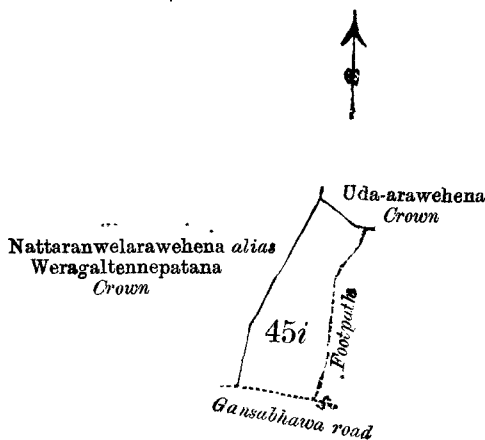
බිම්කට්ඨය.	ඉඩමේ නම.	භූමිකරම. අ. රු. ප.
45i ...	වීරගල්ලැන්නේපතන ...	2 0 35

මෙම මායිම්—උතුරට ආණ්ඩුව විසින් උඩදැරවේ හුදුව විකුනාපු උඩදැරවේනේක; නැගෙනහිරට අඹිපාර; දකුණට ගන්සභාපාර; බස්නාහිරට ආණ්ඩුව සහ දිසානායක බන්ඩා විසින් අයිතිවාසිකම් කියන නන්නරවෙලිඋදැරවේනේක නොහොත් වීරගල්ලැන්නේපතන.

වීරගල්ලැන්නේපතන 19.

කාණිත්තණ්ඩේ.	කාණිපිස් පෝර්.	විෂාලම. අ. රු. ප.
45i ...	වෙරකල්ලෙන්නේපතන ...	2 0 35

எல்லைகளாவன : வடக்கு-உடஅறவே உதி அரசாட்சியாரிடம் வாங்கின உடஅறவேஏனை ; கிழக்கு-ஒற்றையடிப் பாதை ; தெற்கு-கஞ்சபாடுட்டு ; மேற்கு-அரசாட்சியாராலும் திசாநாயக வண்டாவாலும் உருத்துப்பேசம் நத்தறன் வெல்அறஏனை அல்லது வேறகல்லைன்னேபத்தன.



Scale of 8 Chains to an Inch.

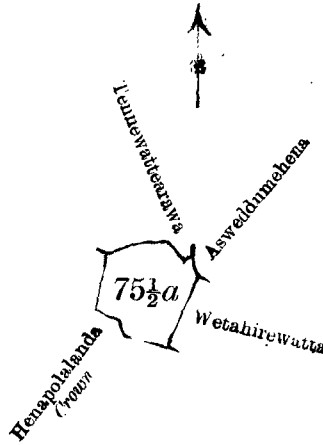
Situation : Kinigama village in Udukinda division of Mahapalata korale.

Preliminary plan 19.

Lot.	Name of Land.	Extent. A. R. P.
45i ...	Weragalteneapatana ...	2 0 35

Surveyor-General's Office,
Colombo, April 26, 1904.

J. B. M. RIDOUT,
for Acting Surveyor-General.



Scale of 8 Chains to an Inch.

Situation : Kinigama village in Udukinda division of Mahapalata korale.
Preliminary plan 19.

Lot.	Name of land.	Extent. A. R. P.
75 1/2 a ...	Wetahirehena ...	1 1 12

Surveyor-General's Office,
Colombo, April 26, 1904.

J. B. M. RIDOUT,
for Acting Surveyor-General.

VI.
Preliminary plan 841.

Lot.	Name of Land.	Extent. A. R. P.
2938 ...	Welitennegodapatana ...	3 0 32
2939 ...	Do. ...	

and bounded as follows: north by T. P. 170,946 (Kurunduwattewela); east by the Kurunduwattewela-ela; south by Welitennegodapatana belonging to Crown; west by T. P. 170,946 (Kurunduwattewela).

මුල් සිතියම 841.

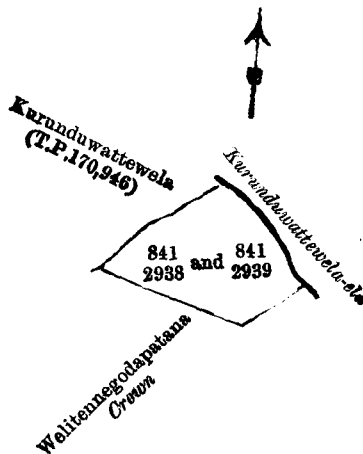
බිම්බවිවිල.	ඉඩමේ නම.	භිම්බරම. අ. රු. ප.
2938 ...	වැලිතැන්නේගොඩපතන	3 0 32
2939 ...	එම	

මෙම මාසිම්—උතුරට T.P. 170,946 (කුරුඳුවත්තේවෙල); නැගෙනහිරට කුරුඳුවත්තේවෙල ඇල; දකුණට රජයේ
තන වැලිතැන්නේගොඩපතන; බස්නාහිරට T.P. 170,946 (කුරුඳුවත්තේවෙල).

විෂය පටුම 841.

කොට්ඨාසය.	කොට්ඨාසයේ නම.	විෂයය. අ. රු. ප.
2938 ...	වෙවිදෙනෙකොටපත්තන	3 0 32
2939 ...	එම	

භවිෂ්ඨකරාචන : වැටුප්-170,946 මි. උසුළුමටත්තීර් කණ්ඩරුමුම කොට්ඨාස (උතුරු වත්තේවෙල); බිමුමු-උතුරු
වත්තේවෙල; මෙරු-උතුරු වෙවිදෙනෙකොටපත්තන; මෙරු-170,946 මි. උසුළුමටත්තීර් කණ්ඩරුමුම කොට්ඨාස (උතුරු වත්තේවෙල).



Scale of 8 Chains to an Inch.

Situation : Kinigama village in Udukinda division of Mahapalata korale.
Preliminary plan 19.

Lot.	Name of Land.	Extent. A. R. P.
P.P. 888 3,084	Kudugalagodepatana	4 3 1
P.P. 959 3,293	Do.	0 0 24
P.P. 959 3,294	Do.	3 3 17
		8 3 2

Surveyor-General's Office,
Colombo, April 26, 1904.

J. B. M. RIDOUT,
for Acting Surveyor-General.

VIII.

Preliminary plan 972.

Lot.	Name of Land.	Extent. A. R. P.
3333	Wetahirepatana	0 0 34

and bounded as follows : north by Puranawatta claimed by Puranawattegedera Aruma ; east by Wetahirepatana belonging to Crown ; south and west by Wetahirepatana belonging to Crown.

මුළු හිසියම 972.

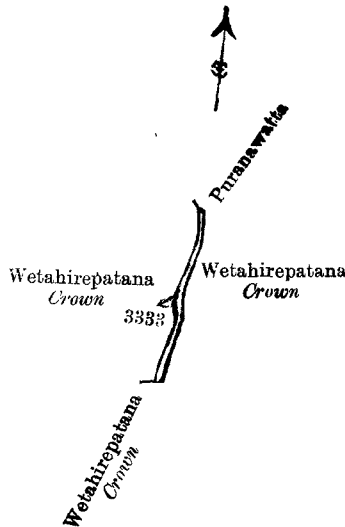
බිම්බවිසි.	ඉඩමේ නම.	විම්බරම. අ. ර. ප.
3333	වැටහිරේපතන	0 0 34

මෙම මාසිම—උතුරට පුරනවත්තේගෙදර අරුමා විසින් අසිනිවාසිකම් කියන පුරානවත්ත ; නැගෙනහිරට රජසත්තන වැටහිරේපතන ; දකුණට සහ බස්නාහිරට රජසත්තන වැටහිරේපතන.

පිරිම පටුම 972.

කාණිත්තණ්ඩු.	කාණිපිඤ්ඤා.	විචාරම. අ. ර. ප.
3333	වැටහිරේපතන	0 0 34

භවිතකර්ම : වැටහිරේපතන-පුරාණවත්තේගෙදර අරුමා විසින් අසිනිවාසිකම් කියන පුරාණවත්ත ; නැගෙනහිරට රජසත්තන වැටහිරේපතන ; දකුණට සහ බස්නාහිරට රජසත්තන වැටහිරේපතන.



Scale of 8 Chains to an Inch.

Situation : Kinigama village in Udukinda division of Mahapalata korale.
Preliminary plan 19.

Lot.	Name of Land.	Extent. A. R. P.
972 3,333	Wetahirepatana	0 0 34

Surveyor-General's Office,
Colombo, April 26, 1904.

J. B. M. RIDOUT,
for Acting Surveyor-General.

1,890

Uva S.O. 24—1904