

Ceylon Government Gazette

Published by Authority.

No. 5,989—THURSDAY, JUNE 2, 1904.

PART I.—General : Minutes, Proclamations, Appointments,
and General Government Notifications.

PART II.—Legal and Judicial.

PART III.—Provincial Administration.

PART IV.—Land Settlement.

PART V.—Mercantile, Marine, Municipal, Local, &c.

Separate paging is given to each Part in order that it may be filed separately.

Part IV.—Land Settlement.

	PAGE		PAGE
Final Orders	705	Preliminary Notices	—

FINAL ORDERS.

Order under Section 4, Sub-section (1), of "The Waste Lands Ordinances of 1897, 1899, 1900, and 1903," admitting Land to be Private Property.

In the matter of the land commonly called or known as Wattagawagodella, situate in the village of Ehalapitigama in the Morawak korale of the Matara District, in the Southern Province, and of "The Waste Lands Ordinances of 1897, 1899, 1900, and 1903."

WHEREAS in pursuance of section 1 of the said Ordinances it was duly notified on the Eighteenth day of April, One thousand Nine hundred and Two, that if no claim to the land commonly called or known as Wattagawagodella, situate in the village of Ehalapitigama in the Morawak korale of the Matara District, in the Southern Province, containing in extent 2 acres 2 roods and 13 perches, and shown as lot 11 in preliminary plan No. 47 and in the annexed certified tracing therefrom, was made to the Special Officer appointed under section 28 of the said Ordinances within the period of three months from the date specified in such notice, such land would be deemed the property of the Crown and dealt with on account of the Crown (*vide* notice No. 900) :

And whereas (1) Ehalapitigamadurage Dinnesse, (2) Ehalapitigamadurage Tettu, (3) Ehalapitigamadurage Wattubaba, (4) Ehalapitigamadurage Adrianse, (5) Ehalapitigamadurage Dinga, (6) Ehalapitigamadurage Adiranse, (7) Weerahinkankanange Mate, (8) Ehalapitigamadurage Eira, (9) Menikpurahakuruge Rakina, and (10) Menikpurahakuruge Juwanisa, all of Kolawinna, made claim thereto ; and I, John George Fraser,

Special Officer appointed under section 28 of the said Ordinances, made due inquiry into such claim, I, with the consent of His Excellency the Governor, do hereby admit the claim of the said claimants to the said land, as more fully described herein below, under section 4, sub-section (1), of the said Ordinances.

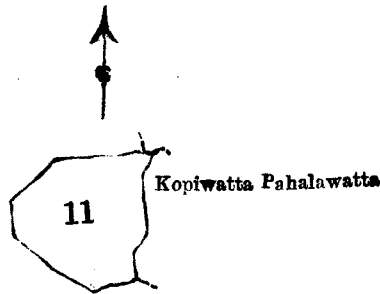
Description of the Land referred to.

The following lot situated in the village of Ehalapitigama in the Morawak korale of the Matara District, in the Southern Province, as described in the annexed certified tracing :—

Preliminary plan 47.

Lot.	Name of Land.	Extent. A. R. P.
11	Wattagawagodella	2 2 13

on sheet O 56—64⁹, and bounded as follows : on the north by Wattagawadeniya *alias* Rubasingedeniya claimed



Scale of 8 Chains to an Inch.

Situation : Ehalapitigama village in Palle pattu of Morawak korale.

Preliminary plan 47.

Lot.	Name of Land.	Extent. A. R. P.
11	Wattagawagodella	2 2 13

Sheet O 56—64⁹

Surveyor-General's Office,
Colombo, February 7, 1902.

J. L. HAMPTON,
for Acting Surveyor-General.

by D. A. W. Ratnayaka and others ; on the east by Kopiwattapahalawatta belonging to Durage Dinga and others ; on the south by Rubasingedeniya claimed by D. A. W. Ratnayaka and others ; on the west by Rubasingedeniya claimed by D. A. W. Ratnayaka and others.

April 29, 1904.

Matara S.O. 1,108

J. G. FRASER,
Special Officer.

Decree.

In the District Court of Tangalla.

Alahapperuma Vitaranage Balapu of Warapitiya, claimant.....Plaintiff.

Reference No. 4 (Notice No. 1,457). Vs.

The Assistant Government Agent of Hambantota.....Defendant.

THIS action coming on for disposal before T. R. E. Loftus, Esq., District Judge of Tangalla, on the 26th day of March, 1904, in the presence of the plaintiff : It is hereby adjudicated that the land known as Kekunehena, situated in the village of Saputantrikanda in Giruwa Pattuwa West of the Hambantota District, in the Southern Province, containing in extent 17 acres 1 rood and 35 perches, and bounded as follows : on the north by Rammalekanda belonging to the Crown, Godaudawatta belonging to Jalattantirige Kottan and others, the Tundola, Rammalekanda belonging to the Crown,

Habalapenawalewatta belonging to Patiranagama Baban Appu and others; on the east by Habalapenawattahenawatta claimed by ditto; on the south by Habalapenawalehenawatta claimed by ditto, Kajugahakoratuwa *alias* Ensalwatta belonging to Hettiarachchige Dingi Appu, Takkagahawatuwaya claimed by P. Babun Appu and others; on the west by the Medawattedola—is the property of the Crown.

The 26th day of March, 1904.

True copy :

THOS. R. E. LOFTUS,
District Judge.

V. R. MOLDRICH,
Secretary.

Hambantota 75

Decree.

In the District Court of Tangalla.

Alahapperuma Vitaranage Balappu of Warapitiya, claimantPlaintiff.

Reference No. 5 (Notice No. 1,449).

Vs.

The Assistant Government Agent of Hambantota.....Defendant.

THIS action coming on for disposal before T. R. E. Loftus, Esq., District Judge of Tangalla, on the 26th day of March, 1904, in the presence of the plaintiff : It is hereby adjudicated that the land called and known as Wilehena, Hompalehena, Labuhena, &c., situated in the village of Saputantrikanda in the Giruwa Pattu West of the Hambantota District, in the Southern Province, containing in extent 145 acres 3 roods, and bounded as follows : on the north by the village Pingaiella, the Asangaidola ; on the east by the minor road from Kirama to Urubokka ; on the south by the village limit of Warapitiya, the Ethadiyedola ; on the west by Kongalagewatta belonging to Jalattantirige Kottan and others, the Kandedola, Egodalandewatta belonging to Patiranagama Loku Appu and others, Kapatenuniliyaddekoratuwa belonging to ditto, Purankumbura belonging to Gamage Babun Appu and others, the footpath from Saputantirikanda to Warapitiya, Telambugahawatta belonging to Gamage Jayan and others, the Tundola, Kirawanebokkedeniyaakumbura claimed by Gamage Loku Appu, the Tundola, Habalapinawalewatta belonging to Patiranagama Babun Appu and others, the Sapugahadola, Rammelekanda belonging to Crown—is the property of the Crown.

THOS. R. E. LOFTUS,
District Judge.

The 26th day of March, 1904.

True copy :

V. R. MOLDRICH,
Secretary.

Hambantota 76

Order under Section 2 of "The Waste Lands Ordinances of 1897, 1899, 1900, and 1903," declaring Lands to be Crown Property.

In the matter of the lands commonly called or known as Punewekele, Punewetisbamba, Punewekada, Dharmasalawa and premises, Kankanigewatta, and Punewewela, situate in the village of Punewa in the Kadawat korale of the Nuwaragampalata, in the North-Central Province, and of "The Waste Lands Ordinances of 1897, 1899, 1900, and 1903."

THE notice required by section 1 of "The Waste Lands Ordinances of 1897, 1899, 1900, and 1903," having been duly published in manner prescribed by that section in respect of the above-named lands (*vide* notice No. 1,338), and no claim having been made to the said lands or to any interest therein within the period of three months from the date specified in the said notice, I, Howard Orme Fox, Special Officer appointed under section 28 of the said Ordinances, under and by virtue of the powers vested in me in that behalf by section 2 of the said Ordinances, do hereby on this 24th day of April, 1904, order and declare that the said lands, as more fully described herein below, situate in the village of Punewa in the Kadawat korale of the Nuwaragampalata, in the North-Central Province, and shown as lots 1, 1b, 1c, 1d, 1e, 1f, 1i, 1j, 1k, 1l, 4, 5, 8, 8a, 10a, 10b, 10c, 10d, 10e, 10f, 10g, 10h, 10i, 10j, 10k, 10l, 10m, 10n, 10o, 10p, 10q, 10r, 10s, 10t, 11a, 11b, 11c, 11d, 11e, 11f, 11g, 11h, 11j, 1a½, 2a, 3a, 6a, and 12 in preliminary plan No. 57 and in the annexed certified tracing therefrom, and containing in extent 290 acres 1 rood and 27 perches, are the property of the Crown.

Description of the Lands referred to.

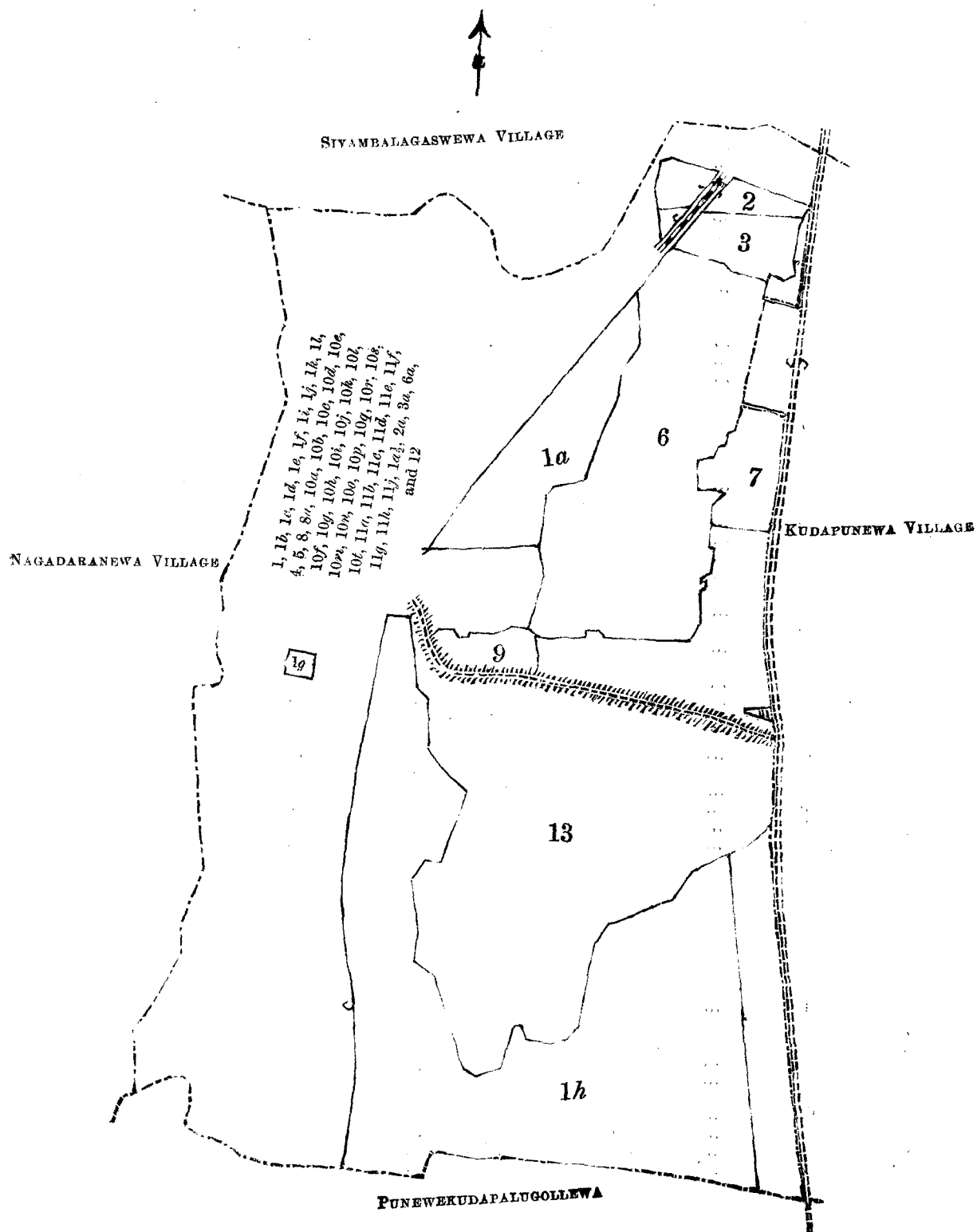
The following lots situated in the village of Punewa in the Kadawat korale of the Nuwaragampalata, in the North-Central Province, as described in the annexed certified tracing :—

Lot.	Preliminary plan 57.			Extent.	
	Name of Land.			A.	R. P.
1	Punewekele	178	1 25
1b	Do.	8	1 25
1c	Do.	0	0 15
1d	Do.	13	1 25
1e	Do.	3	0 32
1f	Do.	0	0 30
1i	Do.	15	0 0
1j	Do.	3	0 20
1k	Do.	2	2 12
1l	Do.	0	2 12
4	Do.	5	3 19
5	Do.	21	2 19
8	Punewe Tisbamba	2	2 31
8a	Do.	0	2 20
10a	Punewekele	0	0 30
10b	Do.	0	0 34
10c	Do.	0	0 34
10d	Do.	0	0 6
10e	Do.	0	0 33
10f	Do.	0	0 30
10g	Do.	0	0 6
10h	Do.	0	0 35
10i	Do.	0	0 30
10j	Do.	0	0 6
10k	Do.	0	0 35
10l	Do.	0	0 33
10m	Do.	0	0 6
10n	Do.	0	0 35
10o	Do.	0	1 22
10p	Do.	1	0 0
10q	Do.	13	0 10
10r	Do.	0	3 20
10s	Do.	1	3 20
10t	Do.	2	1 0
11a	Do.	0	2 15
11b	Do.	0	0 6
11c	Do.	0	0 35
11d	Do.	0	1 6
11e	Punewekade	0	3 28
11f	Punewekele	0	1 18
11g	Dharmasalawa and premises	0	0 28
11h	Kankanigewatta	0	1 13
11j	Punewekele	0	1 34
1a½	Do.	7	2 5
2a	Punewewela	0	1 30
3a	Do.	0	1 30
6a	Do.	0	1 10
12	Punewekele	0	3 19
				290	1 27

and bounded as follows : on the north by the village limit of Siyambalagaswewa ; on the east by the right road from Jaffna to Anuradhapura, the village limit of Kudapunewa, the high road from Jaffna to Anuradhapura ; on the south by the village limit of Punewekudapalugollewa ; and on the west by the village limit of Nagadaranewa.

NOTE.—The following lots lying within the above boundaries are excluded from this order, and their aggregate acreage 326 acres and 38 perches is not included in the acreage of 290 acres 1 rood and 27 perches given above :—

Lot.	Preliminary plan 57.			Extent.	
	Name of Land.			A.	R. P.
1a	Punewekele	21	2 0
1g	Do.	0	3 35
1h	Do.	114	1 31
2	Punewewela	5	2 0
6	Do.	60	0 15
9	Punewewatta	4	2 6
11i	Punewekada	0	1 3
13	Punewewewa	100	2 38
7	Puneweacrewela	8	2 20
3	Punewewela (T.P. 157,997)	9	2 10
				326	0 38



Scale of 16 Chains to an Inch.

Situation : Punewa village in Kadawat korale.

Preliminary plan 57.

Lot.	Name of Land.	Extent.		
		A.	R.	P.
1	Punewekele	178	1	25
1b	Do.	8	1	25
1c	Do.	0	0	15
1d	Do.	13	1	25
1e	Do.	3	0	32
1f	Do.	0	0	30
1i	Do.	15	0	0
1j	Do.	3	0	20
1k	Do.	2	2	12
1l	Do.	0	2	12
4	Do.	5	3	19
5	Do.	21	2	19
8	Punewa Tisbamba	2	2	31
8a	Do.	0	2	20
10a	Punewekele	0	0	30
10b	Do.	0	0	34
10c	Do.	0	0	34
10d	Do.	0	0	6
10e	Do.	0	0	33
10f	Do.	0	0	30
10g	Do.	0	0	6
10h	Do.	0	0	35
10i	Do.	0	0	30
10j	Do.	0	0	6
10k	Do.	0	0	35
10l	Do.	0	0	33
10m	Do.	0	0	6
10n	Do.	0	0	35
10o	Do.	0	1	22
10p	Do.	1	0	0
10q	Do.	13	0	10
10r	Do.	0	3	20
10s	Do.	1	3	20
10t	Do.	2	1	0
11a	Do.	0	2	15
11b	Do.	0	0	6
11c	Do.	0	0	35
11d	Do.	0	1	6
11e	Punawekade	0	3	28
11f	Punawekele	0	1	18
11g	Dharmasāwā and premises	0	0	28
11h	Kankanygewatta	0	1	13
11j	Punewekele	0	1	34
1a ¹ / ₂	Do.	7	2	5
2a	Punewewela	0	1	30
3a	Do.	0	1	30
6a	Do.	0	1	10
12	Punewekele	0	3	19
		290	1	27

Lots excluded.

1a	Punewekele	21	2	0
1g	Do.	0	3	35
1h	Do.	114	1	31
2	Punewewela	5	2	0
6	Do.	60	0	15
9	Punewewatta	4	2	6
11i	Punewekade	0	1	3
13	Punewewewa	100	2	38
3	Punewewela (T.P. 157,997)	9	2	10
7	Punewewewela	8	2	20
		326	0	38

P. D. WARREN,
Assistant Surveyor-General.Surveyor-General's Office,
Colombo, January 5, 1904.

Anuradhapur

Order under Section 2 of "The Waste Lands Ordinances of 1897, 1899, 1900, and 1903," declaring Lands to be Crown Property.

In the matter of the lands commonly called or known as Mukalanahena, Kidawarankulamamukalana, Kidawarankulamakele, &c., situate in the village of Kidawarankulama in the Kadawat korale of the Nuwaragampalata, in the North-Central Province, and of "The Waste Lands Ordinances of 1897, 1899, 1900, and 1903."

THE notice required by section 1 of "The Waste Lands Ordinances of 1897, 1899, 1900, and 1903," having been duly published in manner prescribed by that section in respect of the above-named lands (*vide* notice No. 1,829), and no claim having been made to the said lands or to any interest therein within the period of three months from the date specified in the said notice, I, Howard Orme Fox, Special Officer appointed under section 28 of the said Ordinances, under and by virtue of the powers vested in me in that behalf by section 2 of the said Ordinances, do hereby on this Twenty-fourth day of April, 1904, order and declare that the said lands, as more fully described herein below, situate in the village of Kidawarankulama in the Kadawat korale of the Nuwaragampalata, in the North-Central Province, and shown as lots 2, 3, 3a $\frac{1}{2}$, 3b, 3b $\frac{1}{2}$, 3c, 3d, 3e, 3f, 6a, 7, 9, 10, 12, 14, 16, 16a, 23, and 5 in preliminary plan No. 42 and in the annexed certified tracing therefrom, and containing in extent 1,209 acres and 39 perches, are the property of the Crown.

Description of the Lands referred to.

The following lots situated in the village of Kidawarankulama in the Kadawat korale of the Nuwaragampalata, in the North-Central Province, as described in the annexed certified tracing :—

Lot.	Name of Land.	Preliminary plan 42.		Extent.	
		A.	R. P.	A.	R. P.
2	Mukalanahena	10	2 31		
3	Kidawarankulamamukalana	1,078	1 14		
3a $\frac{1}{2}$	Do.	0	3 7		
3b	Kidawarankulamakele	3	2 10		
3b $\frac{1}{2}$	Kidawarankulamamukalana	3	1 25		
3c	Kidawarankulamakele	0	3 0		
3d	Do.	2	2 30		
3e	Do.	2	1 20		
3f	Do.	0	2 20		
6a	Kattuwela	0	3 35		
7	Kongahawatta	10	0 36		
9	Diwulgaha-accerehena	10	1 38		
10	Migaha-accerewela	9	0 31		
12	Puliyankulamawehena	7	2 11		
14	Maha-accerewela	44	3 20		
16	Kidawarankulama Tisbamba	3	1 13		
16a	Do.	1	0 20		
23	Buruthahena	6	0 21		
5	Hinguruwewepahala-accerewela	12	0 17		
		1,209	0 39		

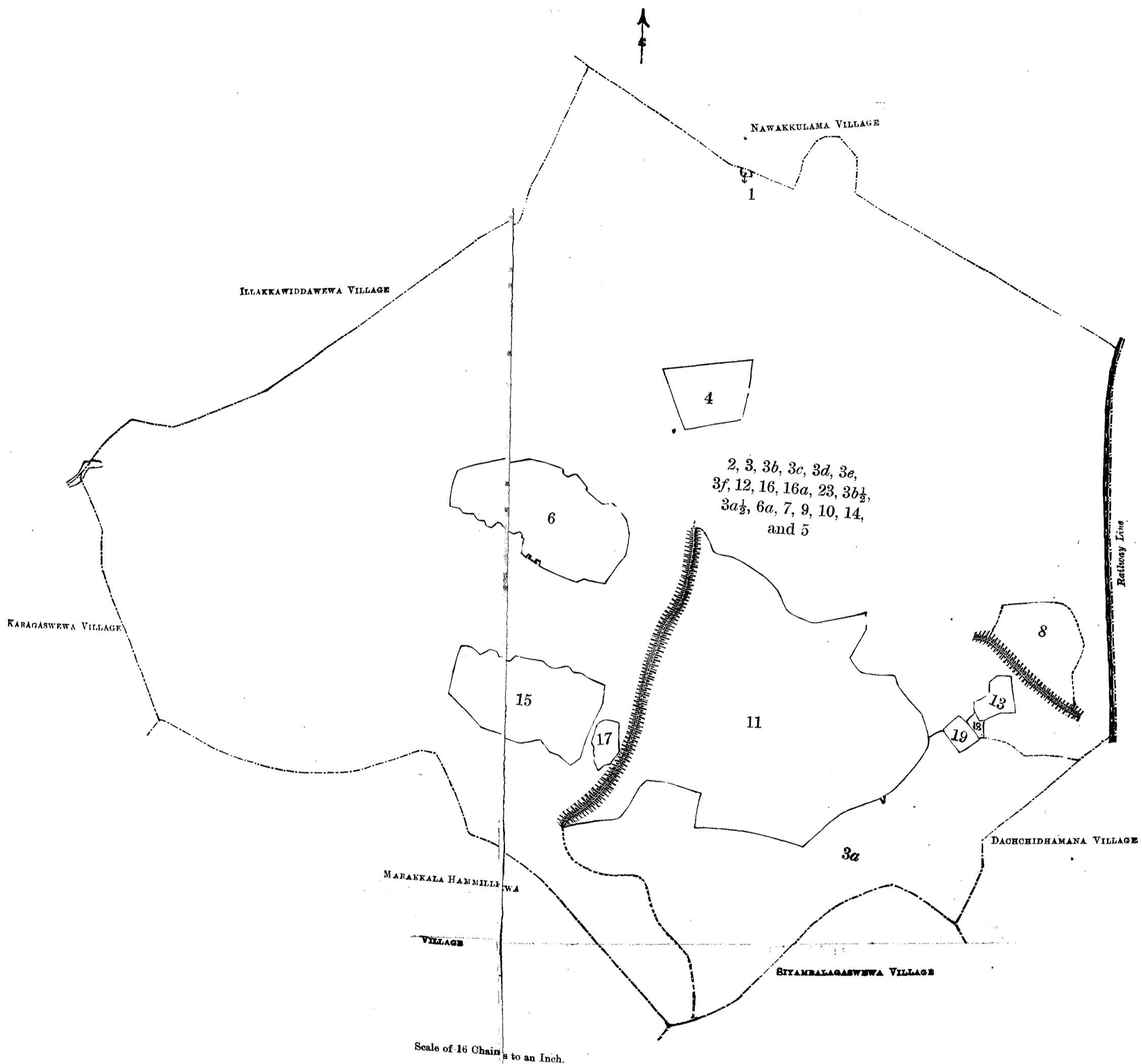
and bounded as follows : on the north by the village limit of Nawakkulama ; on the east by the railway line, the village limit of Dachchidamana ; on the south by the village limit of Siyambalagaswewa, the village limit of Marakkalahamillewa ; and on the west by the village limit of Karagaswewa and by the village limit of Illakkawiddawewa.

NOTE.—The following lots lying within the above boundaries are excluded from this order, and their aggregate acreage 424 acres and 20 perches is not included in the acreage of 1,209 acres and 39 perches given above :—

Lot.	Name of Land.	Preliminary plan 42.		Extent.	
		A.	R. P.	A.	R. P.
1	Minipittaniya	0	0 32		
3a	Kidawarankulamakele	161	1 26		
4	Hinguruwewe-accerewela	12	1 17		
6	Kattuwela	35	1 7		
8	Puliyankulamawewa	16	3 21		
11	Kidawarankulamawewa	159	1 13		
13	Puliyankulamawela	3	1 20		
15	Kidawarankulamawela	29	2 27		
17	Kidawarankulamawatta	2	3 22		
18	Puliyankulamawela	0	2 35		
19	Do.	2	0 0		
		424	0 20		

April 24, 1904.

H. O. Fox,
Special Officer.



Situation : Kidawarankulama village in Kadawat korale.

Preliminary plan 42.

Lot.	Name of Land.	Extent.		
		A.	R.	P.
2	Mukalanahena	10	2	31
3	Kidawarankulamamukalana	1,078	1	14
3b	Kidawarankulamakele	3	2	10
3c	Do.	0	3	0
3d	Do.	2	2	30
3e	Do.	2	1	20
3f	Do.	0	2	20
12	Puliyankulamwewehena	7	2	11
16	Kidawarankulama Tisbamba	3	1	13
16a	Do.	1	0	20
23	Buruthahena	6	0	21
3b½	Kidawarankulamamukalana	3	1	25
3a½	Do.	0	3	7
6a	Kattuwela	0	3	35
7	Kongahawatta	10	0	36
9	Diulgaha-accerahena	10	1	38
10	Meegaha-accerawela	9	0	31
14	Maha-accerawela	44	3	20
5	Hinguruwewepahala-accerawela	12	0	17
		1,209	0	39

Lots excluded.

1	Minipittaniya	0	0	32
3a	Kidawarankulamakele (includes lots 20, 21, and 22)	161	1	26
6	Kattuwela	35	1	7
8	Puliyankulamwewa	16	3	21
11	Kidawarankulamwewa	159	1	13
13	Puliyankulamawela	3	1	20
15	Kidawarankulamawela	27	2	27
17	Kidawarankulamawatta	2	3	22
18	Puliyankulamawela	0	2	35
19	Do.	2	0	0
20				
21	(Included in lot 3a)			
22				
4	Hinguruwewe-accerawela...	12	1	17
		424	0	20

Surveyor-General's Office,
Colombo, January 5, 1904.P. D. WARREN,
Assistant Surveyor-General.

Anuradhapura S.O. 29

Order under Section 2 of "The Waste Lands Ordinances of 1897, 1899, 1900, and 1903,"
declaring Land to be Crown Property.

In the matter of the land commonly called or known as Hapubeddehena and Hapubeddepatana situate in the village of Medagedara in the Dambawinipalata korale of the Udukinda division in the Province of Uva, and of "The Waste Lands Ordinances of 1897, 1899, 1900, and 1903."

THE notice required by section 1 of "The Waste Lands Ordinances of 1897, 1899, 1900, and 1903," having been duly published in manner prescribed by that section in respect of the above-named land (*vide* notice No. 1,689), and no claim having been made to the said land or to any interest therein within the period of three months from the date specified in the said notice, I, John George Fraser, Special Officer appointed under section 28 of the said Ordinances, under and by virtue of the powers vested in me in that behalf by section 2 of the said Ordinances, do hereby on this 28th day of April, 1904, order and declare that the said land, as more fully described herein below, situate in the village of Medagedara in the

Dambawinipalata korale of the Udukinda division, in the Province of Uva, and shown as lot 10a in preliminary plan No. 66 and in the annexed certified tracing therefrom, and containing in extent 2 acres and 25 perches, is the property of the Crown.

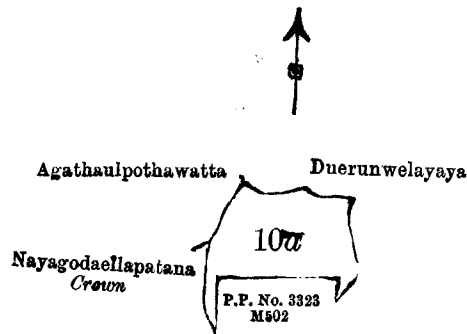
Description of the Land referred to.

The following lot situate in the village of Medagedara in the Dambawinipalata korale of the Udukinda division, in the Province of Uva, as described in the annexed certified tracing :—

Preliminary plan 66.

Lot.	Name of Land.	Extent. A. R. P.
10a	Hapubeddehena and Hapubeddepatana	2 0 25

and bounded as follows : on the north and east by Diwurunwelyaya claimed by D. Mudalihami and others ;



Scale of 8 Chains to an Inch.

Situation : Medagedara village in Dambawinipalata korale.

Preliminary plan 66.

Lot.	Name of Land.	Extent. A. R. P.
10a	Hapubeddehena and Hapubeddepatana	2 0 25

Sheets M₂₄₋₃₂¹¹ and M₁₇₋₂₅¹²

Surveyor-General's Office,
Colombo, July 2, 1903.

P. D. WARREN,
Assistant Surveyor-General.

on the south by P.P. ^{3,323}M 502 ; on the west by Nayagodaellapatana belonging to Crown, Agathaulpothawatta claimed by Agathaulpothe Appuhami and others.

The 28th day of April, 1904.

J. G. FRASER,
Special Officer.

Uva S.O. 393

Order under Section 2 of "The Waste Lands Ordinances of 1897, 1899, 1900, and 1903," declaring Land to be Crown Property.

In the matter of the land commonly called or known as Galpattitenna, situate in the village of Dawatagama in the Dehiwinipalata korale of the Udukinda division, in the Province of Uva, and of "The Waste Lands Ordinances of 1897, 1899, 1900, and 1903."

THE notice required by section 1 of "The Waste Lands Ordinances of 1897, 1899, 1900, and 1903," having been duly published in manner prescribed by that section in respect of the above-named land (*vide* notice No. 1,744), and no claim having been made to the said land or to any interest therein within the period of three months from the date specified in the said notice, I, John George Fraser, Special Officer appointed under section 28 of the said Ordinances, under and by virtue of the powers vested in me in that behalf by section 2 of the said Ordinances, do hereby on this 22nd day of April, 1904, order and declare that the said land, as more fully described herein below, situate in the village of Dawatagama in the Dehiwinipalata korale of the Udukinda division, in the Province of Uva, and shown as lot 6 in preliminary plan No. 43 and in the annexed certified tracing therefrom, and containing in extent 1 acre 3 roods and 5 perches, is the property of the Crown.

Description of the Land referred to.

The following lot situated in the village of Dawatagama in Dehiwinipalata korale of the Udukinda division, in the Province of Uva, as described in the annexed certified tracing:—

Preliminary plan 43.

Lot.	Name of Land.	Extent. A. R. P.
6	Galpattitenna	1 3 5



Dawatagodapatena



Crown

Scale of 8 Chains to an Inch.

Situation : Dawatagama village in Dehiwinipalata korale.

Preliminary plan 43.

Lot.	Name of Land.	Extent. A. R. P.
6	Galpattitenna	1 3 5

Sheet M ¹²₂₋₁₀

Surveyor-General's Office,
Colombo, July 4, 1903.

P. D. WARREN,
Assistant Surveyor-General.

and bounded as follows : on the north, east, south, and west by Dawatagodapatena belonging to Crown.

The 22nd day of April, 1904.

Uva S.O. 394

J. G. FRASER,
Special Officer.

Order under Section 2 of "The Waste Lands Ordinances of 1897, 1899, 1900, and 1903," declaring Land to be Crown Property.

In the matter of the land commonly called or known as Mahagastenna, situate in the village of Koskanuwa in the Dambawinipalata korale of the Udukinda division, in the Province of Uva, and of "The Waste Lands Ordinances of 1897, 1899, 1900, and 1903."

THE notice required by section 1 of "The Waste Lands Ordinances of 1897, 1899, 1900, and 1903," having been duly published in manner prescribed by that section in respect of the above-named land (*vide* notice No. 1,645), and no claim having been made to the said land or to any interest therein within the period of three months from the date specified in the said notice, I, John George Fraser, Special Officer appointed under section 28 of the said Ordinances, under and by virtue of the powers vested in me in that behalf by section 2 of the said Ordinances, do hereby on this 23rd day of April, 1904, order and declare that

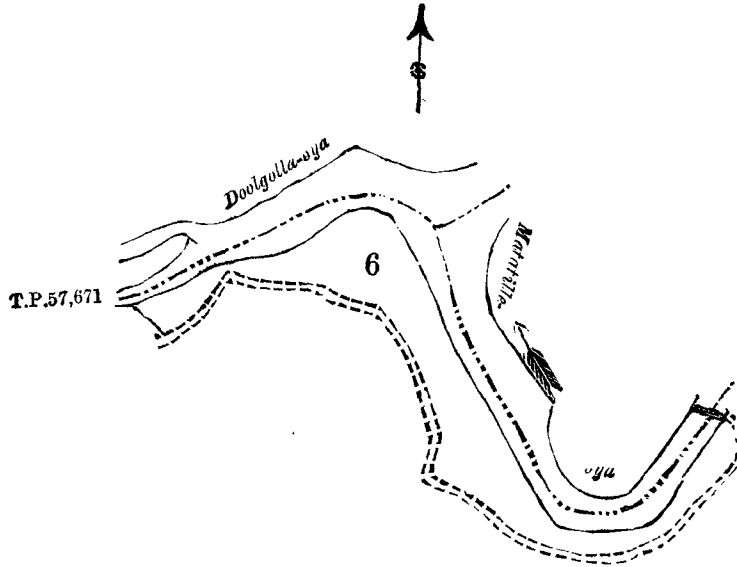
the said land, as more fully described herein below, situate in the village of Koskanuwa in the Dambawinipalata korale of the Udukinda division, in the Province of Uva, and shown as lot 6 in preliminary plan No. 54 and in the annexed certified tracing therefrom, and containing in extent 5 acres and 2 roods, is the property of the Crown.

Description of the Land referred to.

The following lot situated in the village of Koskanuwa in the Dambawinipalata korale of the Udukinda division, in the Province of Uva, as described in the annexed certified tracing :—

Lot.	Preliminary plan 54.				Extent. A. R. P.
	Name of Land.				
6	Mahagastenna	5 2 0

and bounded as follows : on the north by the Doolgolla-oya ; on the east by the Matetille-oya ; on the south by



Scale of 8 Chains to an Inch.

Situation : Koskanuwa village in Dambawinipalata korale.

Lot.	Preliminary plan 54.				Extent. A. R. P.
	Name of Land.				
6	Mahagastenna	5 2 0

Sheet M₂¹²—10

Surveyor-General's Office,
Colombo, June 15, 1903.

P. D. WARREN,
Assistant Surveyor-General.

the high road from Nuwara Eliya to Badulla ; on the west by Nidangodapatna (T. P. 57,671).

April 23, 1904.

Uva S.O. 395

J. G. FRASER,
Special Officer.

Order under Section 4, Sub-section (1), of "The Waste Lands Ordinances of 1897, 1899, 1900, and 1903," declaring the Land to be Crown Property.

In the matter of the land commonly called or known as Karagahahinnepatana, situate in the village of Yalkumbura in the Dambawinipalata korale of the Udukinda division, in the Province of Uva, and of "The Waste Lands Ordinances of 1897, 1899, 1900, and 1903."

WHEREAS in pursuance of section 1 of the said Ordinances it was duly notified on the Twenty-eighth day of August, One thousand Nine hundred and Three, that if no claim to the land commonly called or known as Karagahahinnepatana, situate in the village of Yalkumbura in the Dambawinipalata korale of the Udukinda division, in the Province of Uva, containing in extent 55 acres and 1 rood and 10 perches, and shown as lot 18 in preliminary plan No. 61 and in the annexed certified tracing therefrom, was made to the Special Officer appointed under section 28 of the said Ordinances within the period of three months from the date specified in such notice, such land would be deemed the property of the Crown and dealt with on account of the Crown (*vide* notice No. 1,693) :

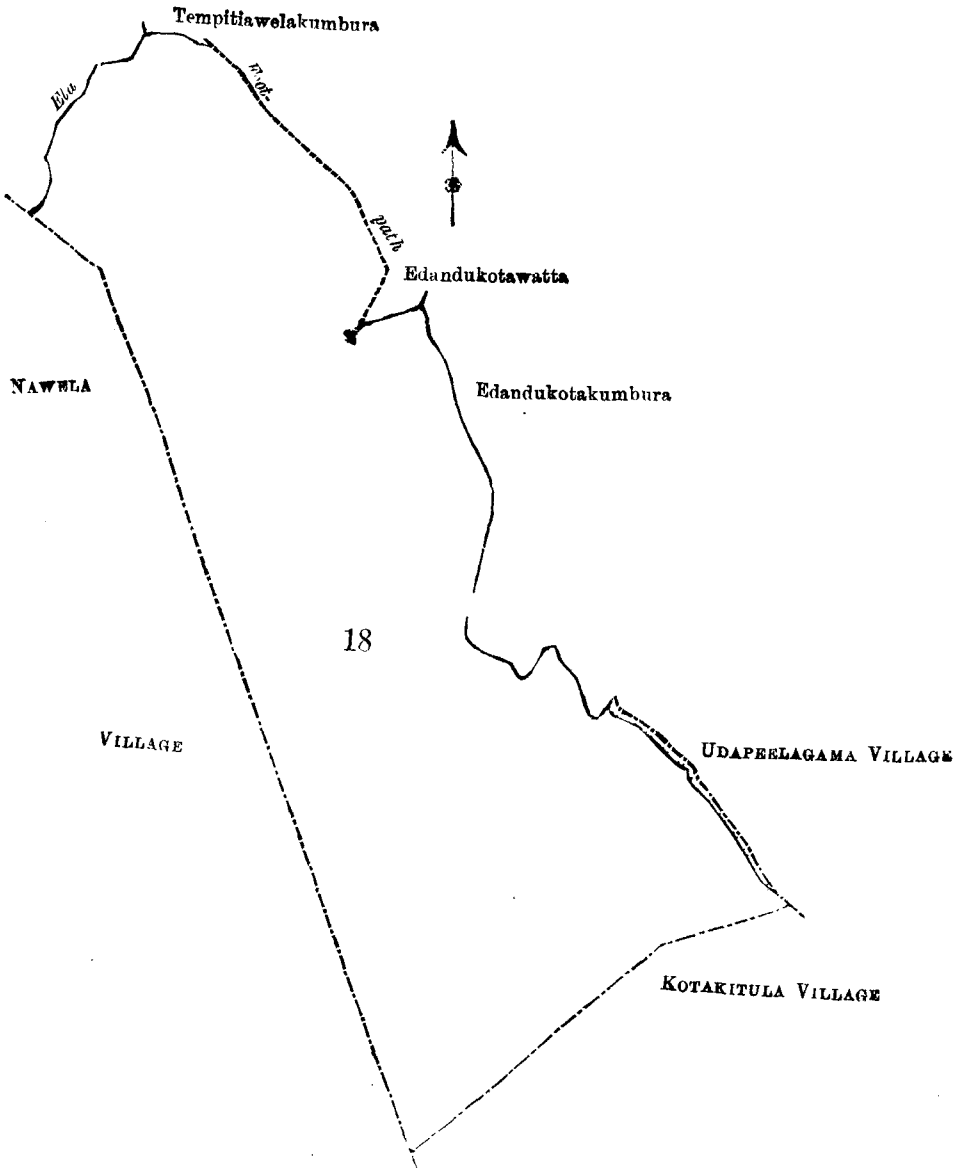
And whereas Welimadegedara Punchirala of Mirahawatta made claim thereto ; and whereas the said claimant has withdrawn his claim to the said land, I, John George Fraser, Special Officer appointed under section 28 of the said Ordinances, under and by virtue of the powers vested in me in that behalf by section

4 of the said Ordinances, do hereby on this 6th day of May, 1904, order and declare, under section 4, subsection (1), of the said Ordinances, that the said land, as more fully described herein below, is the property of the Crown.

Description of the Land referred to.

The following lot situated in the village of Yalkumbura in the Dambawinipalata korale of the Udukinda division, in the Province of Uva, as described in the annexed certified tracing :—

Lot.	Name of Land.	Extent. A. R. P.
18	Karagahahinnepatana	55 1 10



Scale of 8 Chains to an Inch.

Situation : Yalkumbura village in Dambawinipalata korale.

Lot.	Name of Land.	Extent. A. R. P.
18	Karagahahinnepatana	55 1 10
Surveyor-General's Office, Colombo, June 20, 1903.		P. D. WARREN, Assistant Surveyor-General.
Preliminary plan 61. Sheets M ₁₂ 17-25 and M ₁₂ 33-41		

and bounded as follows : on the north by an ela, Tempitiyawelakumbura belonging to Kabilidowa Appuhamy and others ; on the east by a footpath, Edandukotawatta claimed by Kahatawattegedara Kiriwante, Edandukotakumbura belonging to Kahatagahaulpotegedara Kiriwante and others, the village limit of Udapeelagama ; on the south by the village limit of Kotakitula ; on the west by the village limit of Nawela.

May 6, 1904.
Uva S.O. 396

J. G. FRASER,
Special Officer.

**Order under Section 2 of "The Waste Lands Ordinances of 1897, 1899, 1900, and 1903,"
declaring Land to be Crown Property.**

In the matter of the land commonly called or known as Wewattehenyaya, situate in the village of Mirahawatta in the Dambawinipalata korale of the Udukinda division, in the Province of Uva, and of "The Waste Lands Ordinances of 1897, 1899, 1900, and 1903."

THE notice required by section 1 of "The Waste Lands Ordinances of 1897, 1899, 1900, and 1903," having been duly published in manner prescribed by that section in respect of the above-named land (*vide* notice No. 1,730), and no claim having been made to the said land or to any interest therein within the period of three months from the date specified in the said notice, I, John George Fraser, Special Officer appointed under section 28 of the said Ordinances, under and by virtue of the powers vested in me in that behalf by section 2 of the said Ordinances, do hereby on this 25th day of April, 1904, order and declare that the said land, as more fully described herein below, situate in the village of Mirahawatta in the Dambawinipalata korale of the Udukinda division, in the Province of Uva, and shown as lot 25 in preliminary plan No. 63 and in the annexed certified tracing therefrom, and containing in extent 4 acres and 31 perches, is the property of the Crown.

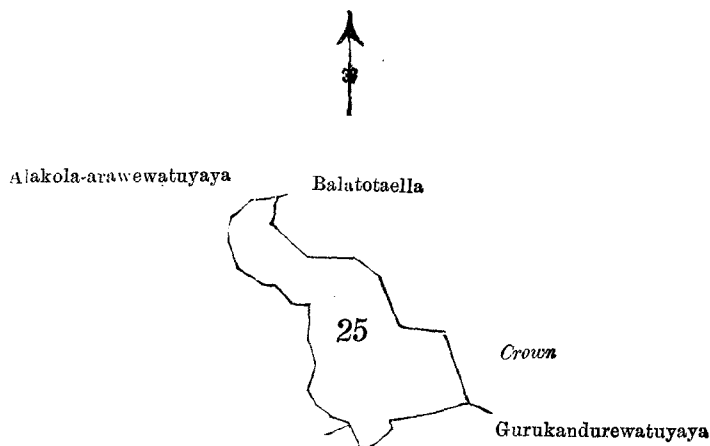
Description of the Land referred to.

The following lot situated in the village of Mirahawatta in the Dambawinipalata korale of the Udukinda division, in the Province of Uva, as described in the annexed certified tracing:—

Preliminary plan 63.

Lot.	Name of Land.	Extent.
25	Wewattehenyaya	A. R. P. 4 0 31

and bounded as follows: on the north and east by Balatotaela belonging to Crown; on the south by Guru-



Scale of 8 Chains to an Inch.

Situation: Mirahawatta village in Dambawinipalata korale.

Preliminary plan 63.

Lot.	Name of Land.	Extent.
25	Wewattehenyaya	A. R. P. 4 0 31

Sheet M₃₄¹²—42

Surveyor-General's Office,
Colombo, July 8, 1903.

P. D. WARRÉN,
Assistant Surveyor-General.

kandurewattuyaya claimed by Gurukanduregedara Loku Appu and others; on the west by Alakola-arawewattuyaya claimed by Kanappa Chetty and others.

April 25, 1904.
Uva S.O. 397

J. G. FRASER,
Special Officer.

Order under Section 2 of "The Waste Lands Ordinances of 1897, 1899, 1900, and 1903," declaring Lands to be Crown Property.

In the matter of the lands commonly called or known as Patanawattekele, Kiriwanagalgodapatana, Galgodaellepatana, Nayabeddaellepatana, Ampitigodapatana, &c., situate in the village of Idamegama in the Dambawinipalata korale of the Udukinda division, in the Province of Uva, and of "The Waste Lands Ordinances of 1897, 1899, 1900, and 1903."

THE notice required by section 1 of "The Waste Lands Ordinances of 1897, 1899, 1900, and 1903," having been duly published in manner prescribed by that section in respect of the above-named lands (*vide* notice No. 1,671), and no claim having been made to the said lands or to any interest therein within the period of three months from the date specified in the said notice, I, John George Fraser, Special Officer appointed under section 23 of the said Ordinances, under and by virtue of the powers vested in me in that behalf by section 2 of the said Ordinances, do hereby on this 22nd day of April, 1904, order and declare that the said lands, as more fully described herein below, situate in the village of Idamegama in the Dambawinipalata korale of the Udukinda division, in the Province of Uva, and shown as lots 26, 33, 35, 38, 39, and 40 in preliminary plan No. 53 and in the annexed certified tracing therefrom, and containing in extent 279 acres and 18 perches, are the property of the Crown.

Description of the Lands referred to.

The following lots situated in the village of Idamegama in the Dambawinipalata korale of the Udukinda division, in the Province of Uva, as described in the annexed certified tracing:—

Preliminary plan 53.

Lot.		Name of Land.	Extent.		
			A.	R.	P.
26	...	Patanawattekele	0	0	30
33	...	Kiriwanagalgodapatana, Galgodaellepatana, Nayabeddaellepatana, Ampitigodapatana	272	2	28
35	...	Meegaranagalakele	1	3	20
38	...	Minuanwewa	2	3	0
39	...	Minuanwewedeniya	0	3	20
40	...	Udagedarabeddekele	0	3	0
			<u>279</u>	<u>0</u>	<u>18</u>

and bounded as follows: on the north by the village limit of Puhulpola, Wearawehena claimed by Wearawegedara Hudu Appu, Illuktalawehenyaya claimed by ditto, the Udumullekandura, Palugedarahena claimed by D. P. Wijekoon and others, the Minuanwewekandura, Palugedarahena claimed by D. P. Wijekoon and others, Ambagahatennekumbura belonging to ditto, Ulpota-arawa (T.P. 134,375), Udagamatennehenyaya claimed by Idamegedara Appuhami and others, a footpath, Idamegedarahenyaya claimed by Idamegedara Kirala and others, T.P. 203,081, T.P. 203,082; on the east by Arawewatta claimed by Idamegedara Ukku Banda and others (T.P. 203,080), Patanewattehena belonging to Crown, Dunugekele claimed by Pattiyegegera Ukku Menika and others, the Dikulpotakandura (the village limit of Koskanuwa); on the south by the village limit of Yalkumbura, the village limit of Ketakele; on the west by the village limit of Ketakele, the village limit of Puhulpola.

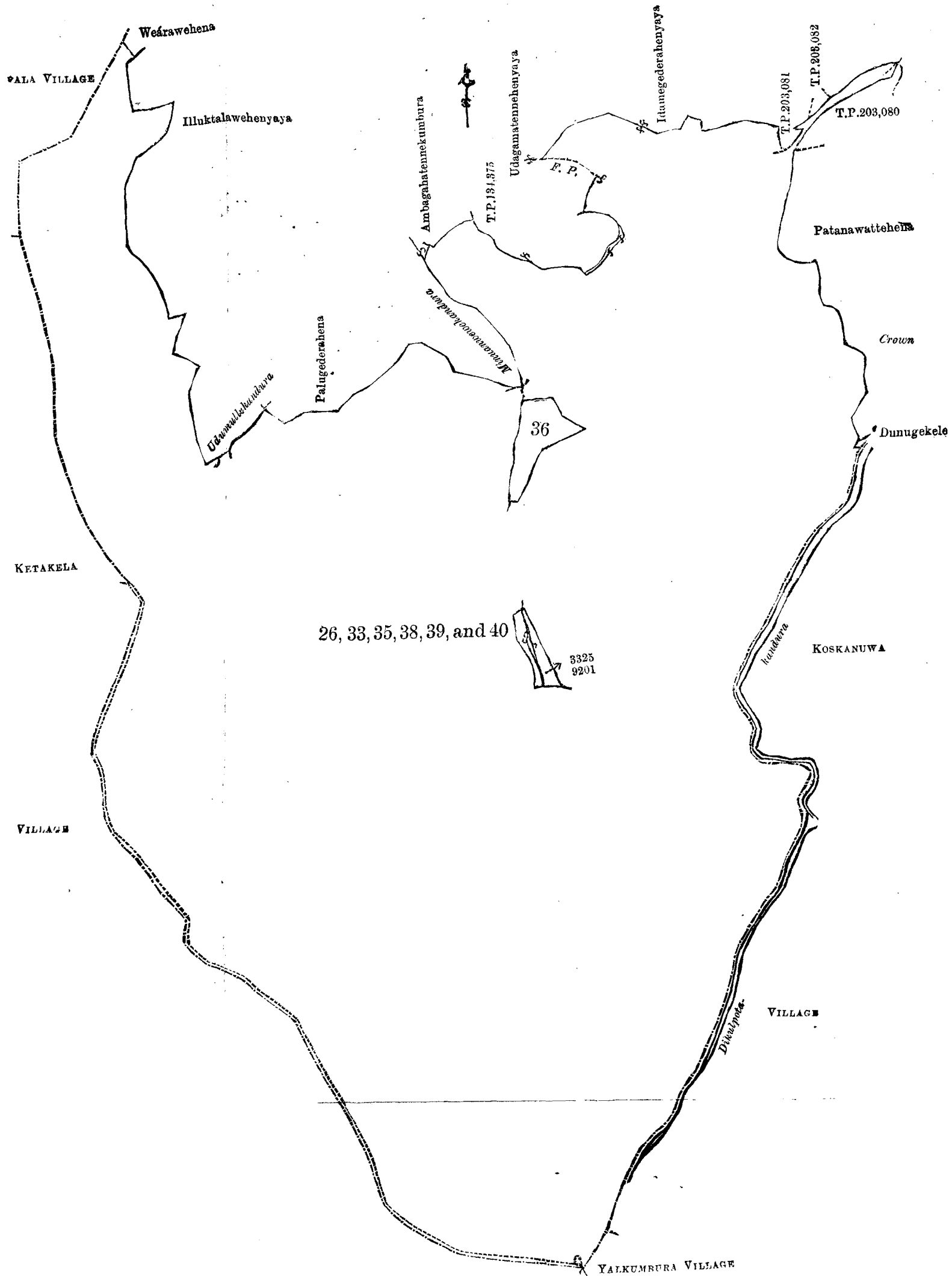
NOTE.—The following lots lying within the above boundaries are excluded from this order, and their aggregate acreage 2 acres 0 roods and 30 perches is not included in the acreage of 279 acres and 18 perches given above:—

Preliminary plan 53.

Lot.		Name of Land.	Extent.		
			A.	R.	P.
36	...	Wewapahaliya-aswedduma	1	2	5
P.P. 3,325	...	—	0	2	25
P.P. 9,301	...	—	0	2	25
			<u>2</u>	<u>0</u>	<u>30</u>

J. G. FRASER,
Special Officer.

April 22, 1904.



Situation: Idamegama village in Dambawinipalata korale.
Preliminary plan 53.

Lot.	Name of Land.	Extent.
26	Patanawatthekele	0 0 30
33	Kiriwanagalodapatana and Galgodaellepatana, &c.	272 2 28
35	Meegaranagalakele	1 3 20
38	Minuanwewa	2 3 0
39	Minuanwewedeniya	0 3 20
40	Udagedarabeddekele	0 3 0
		279 0 18

Lots excluded.

36	Wewapahaliya-aswedduma	1 2 5
P.P. 3,325	—	0 2 25
9,301	—	—

Surveyor-General's Office,
Colombo, June 10, 1903.

Sheets M₁₇₋₂₅¹² and M₁₈₋₂₆¹²

P. D. WARREN,
Assistant Surveyor-General.

Uva S.O. 398

Order under Section 2 of "The Waste Lands Ordinances of 1897, 1899, 1900, and 1903,"
declaring Land to be Crown Property.

In the matter of the land commonly called or known as Pinkumburelanda, situate in the village of Udakumbalwela in the Kumbalwela korale of the Yatikinda division, in the Province of Uva, and of "The Waste Lands Ordinances of 1897, 1899, 1900, and 1903."

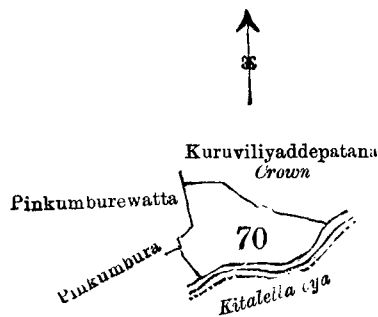
THE notice required by section 1 of "The Waste Lands Ordinances of 1897, 1899, 1900, and 1903," having been duly published in manner prescribed by that section in respect of the above-named land (*vide* notice No. 1,796), and no claim having been made to the said land or to any interest therein within the period of three months from the date specified in the said notice, I, John George Fraser, Special Officer appointed under section 28 of the said Ordinances, under and by virtue of the powers vested in me in that behalf by section 2 of the said Ordinances, do hereby on this Twenty-third day of April, 1904, order and declare that the said land, as more fully described herein below, situate in the village of Udakumbalwela in the Kumbalwela korale of the Yatikinda division, in the Province of Uva, and shown as lot 70 in preliminary plan No. 27 and in the annexed certified tracing therefrom, and containing in extent 1 acre 1 rood and 38 perches, is the property of the Crown.

Description of the Land referred to.

The following lot situated in the village of Udakumbalwela in the Kumbalwela korale of the Yatikinda division, in the Province of Uva, as described in the annexed certified tracing:—

Lot.	Preliminary plan 27.			Extent.
	Name of Land.			
70	...	Pinkumburelanda	...	1 1 38

and bounded as follows: on the north by Kuruviliyaddepatana belonging to Crown; on the east and south by



Scale of 8 Chains to an Inch.

Situation: Udakumbalwela village in Kumbalwela korale.

Lot.	Preliminary plan 27.			Extent.
	Name of Land.			
70	...	Pinkumburelanda	...	1 1 38

Surveyor-General's Office,
Colombo, October 28, 1903.

Sheet M_{37, 38, 45, 46} 12

P. D. WARREN,
Assistant Surveyor-General.

the Kitulella-oya; on the west by Pinkumbura claimed by H. Aruma, Pinkumburewatta claimed by ditto.

The 23rd day of April, 1904.
Uva S.O. 399

J. G. FRASER,
Special Officer

Order under Section 4, Sub-section (1), of "The Waste Lands Ordinances of 1897, 1899, 1900, and 1903,"
declaring the Land to be Crown Property.

In the matter of the land commonly called or known as Marabeddepatana, situate in the village of Yalpathwela in the Dambawinipalata korale of the Udukinda division, in the Province of Uva, and of "The Waste Lands Ordinances of 1897, 1899, 1900, and 1903."

WHEREAS in pursuance of section 1 of the said Ordinances it was duly notified on the Twenty-eighth day of August, One thousand Nine hundred and Three, that if no claim to the land commonly called or known as Marabeddepatana, situate in the village of Yalpathwela in the Dambawinipalata korale of the Udukinda division, in the Province of Uva, containing in extent 37 acres 2 roods and 9 perches, and shown as lot 14 in preliminary plan No. 60 and in the annexed certified tracing therefrom, was made to the Special Officer appointed under section 28 of the said Ordinances within the period of three months from the date specified in such notice, such land would be deemed the property of the Crown and dealt with on account of the Crown (*vide* notice No. 1,698):

And whereas Ambagaha-arawegedara Namasiya Mudiyanseleage Pinhami of Nawela made claim thereto; and whereas the said claimant has withdrawn his claim to the said land, I, John George Fraser

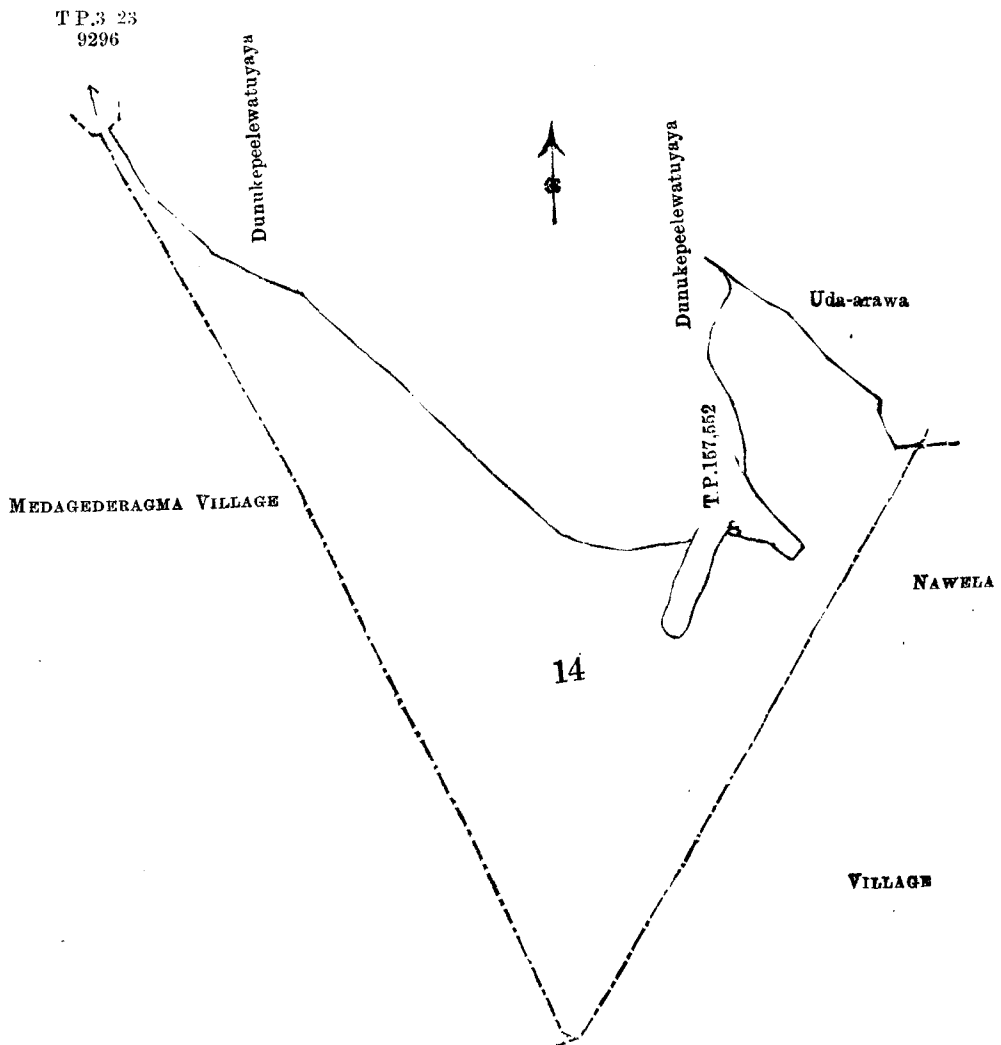
Special Officer appointed under section 28 of the said Ordinances, under and by virtue of the powers vested in me in that behalf by section 4 of the said Ordinances, do hereby on this 22nd day of April, 1904, order and declare, under section 4, sub-section (1), of the said Ordinances, that the said land, as more fully described herein below, is the property of the Crown.

Description of the Land referred to.

The following lot situated in the village of Yalpathwela in the Dambawinipalata korale of the Udukinda division, in the Province of Uva, as described in the annexed certified tracing :—

Lot.	Name of Land.	Preliminary plan 60.	Extent. A. R. P.
14	Marabeddepatana	3,323 9,296'	37 2 9

and bounded as follows : on the north by P. P. 3,323, 9,296', Dunukepeellewattuyaya claimed by M. D. Cornelis



Scale of 8 Chains to an Inch.
Situation : Yalpathwela village in Dambawinipalata korale.
Preliminary plan 60.

Lot.	Name of Land.	Extent. A. R. P.
14	Marabeddepatana	37 2 9

Sheet M₁₇₋₂₅¹²

Surveyor-General's Office,
Colombo, June 20, 1903.

P. D. WARREN,
Assistant Surveyor-General.

Appuhamy and others, Marabeddearawa (T.P. 157,552), Dunukepeellewattuyaya claimed by M. D. Cornelis Appuhamy and others, Uda-arawa claimed by Galpottearawegedara Dinesa and others ; on the east and south by the village limit of Nawela ; on the west by the village limit of Medagedaragama.

April 22, 1904.
Uva S.O. 400

J. G. FRASER,
Special Officer.

Order under Section 2 of "The Waste Lands Ordinances of 1897, 1899, 1900, and 1903,"
declaring Land to be Crown Property.

In the matter of the land commonly called or known as Katunetigoda, &c., situate in the village of Yalpathwela in the Dambawinipalata korale of the Udukinda division, in the Province of Uva, and of "The Waste Lands Ordinances of 1897, 1899, 1900, and 1903."

THE notice required by section 1 of "The Waste Lands Ordinances of 1897, 1899, 1900, and 1903," having been duly published in manner prescribed by that section in respect of the above-named land (*vide* notice No. 1,698), and no claim having been made to the said land or to any interest therein within the period of three months from the date specified in the said notice, I, John George Fraser, Special Officer appointed under section 28 of the said Ordinances, under and by virtue of the powers vested in me in that behalf by section 2 of the said Ordinances, do hereby on this Twenty-second day of April, 1904, order and declare that the said land, as more fully described herein below, situate in the village of Yalpathwela in the Dambawinipalata korale of the Udukinda division, in the Province of Uva, and shown as lot 10 in preliminary plan No. 60 and in the annexed certified tracing therefrom, and containing in extent 19 acres, is the property of the Crown.

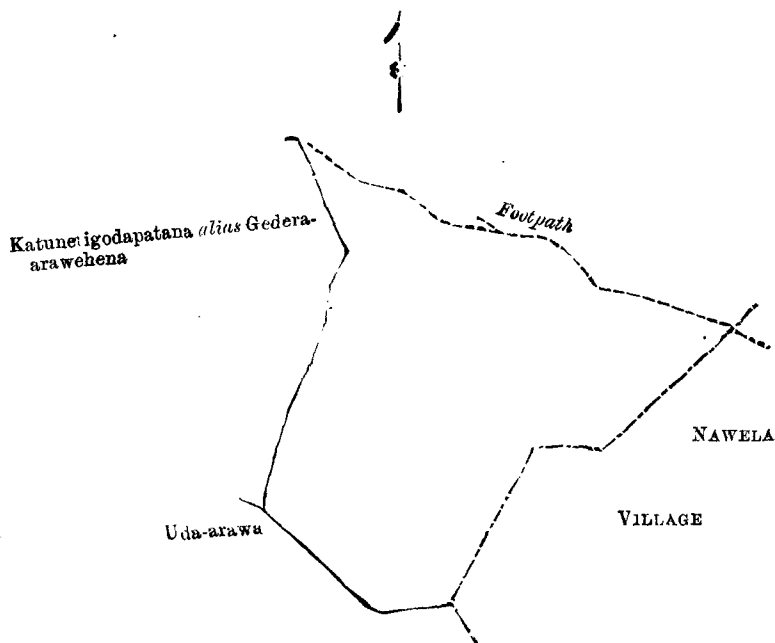
Description of the Land referred to.

The following lot situated in the village of Yalpathwela in the Dambawinipalata korale of the Udukinda division, in the Province of Uva, as described in the annexed certified tracing:—

Preliminary plan 60.

Lot.	Name of Land.	Extent.	
		A.	R. P.
10	Katunetigoda, &c.	19	0 0

and bounded as follows: on the north by a footpath; on the east by the village limit of Nawela; on the



Scale of 8 Chains to an Inch.

Situation: Yalpathwela village in Dabawinipalata korale.

Preliminary plan 60.

Lot.	Name of Land.	Extent.	
		A.	R. P.
10	Katunetigoda, &c.	19	0 0

Sheet M ¹² 17-25

Surveyor-General's Office,
Colombo, June 20, 1903.

P. D. WARREN,
Assistant Surveyor-General.

south by Uda-arawa claimed by Galpottearawegedara Dinesa and others; on the west by Katunetigodapatana alias Gedara-arawehena claimed by Bothalawe Appuhami.

The 22nd day of April, 1904.
Uva S.O. 401

J. G. FRASER,
Special Officer.

Order under Section 2 of "The Waste Lands Ordinances of 1897, 1899, 1900, and 1903,"
declaring Land to be Crown Property.

In the matter of the land commonly called or known as Dimbuldekagawapatana, &c., situate in the village of Gannekumburegama in the Udapalata korale of the Udukinda division, in the Province of Uva, and of "The Waste Lands Ordinances of 1897, 1899, 1900, and 1903."

THE notice required by section 1 of "The Waste Lands Ordinances of 1897, 1899, 1900, and 1903," having been duly published in manner prescribed by that section in respect of the above-named land (*vide* notice No. 1,699), and no claim having been made to the said land or to any interest therein with the period of three months from the date specified in the said notice, I, John George Fraser, Special Officer appointed under section 28 of the said Ordinances, under and by virtue of the powers vested in me in that behalf by section 2 of the said Ordinances, do hereby on this 22nd day of April, 1904, order and declare that the said land, as more fully described herein below, situate in the village of Gannekumburegama in the Udapalata korale of the Udukinda division, in the Province of Uva, and shown as lot 18 in preliminary plan No. 64 and in the annexed certified tracing therefrom, and containing in extent 138 acres and 28 perches, is the property of the Crown.

Description of the Land referred to.

The following lot situated in the village of Gannekumburegama in the Udapalata korale of the Udukinda division, in the Province of Uva, as described in the annexed certified tracing:—

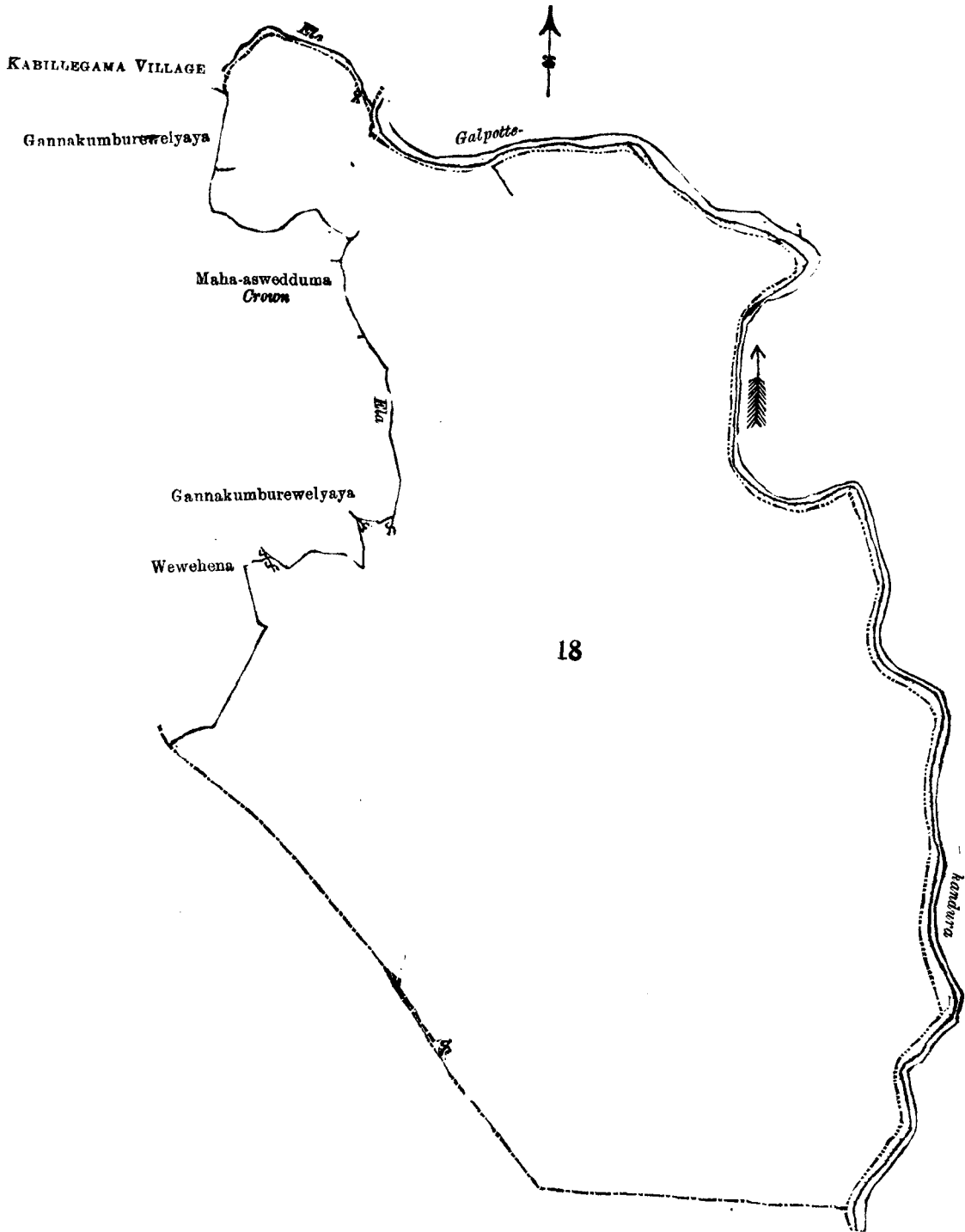
Preliminary plan 64.			
Lot.	Name of Land.	Extent.	A. R. P.
18	... Dimbuldekagawapatana, &c.	138 0 28

and bounded as follows: on the north by an ela, the Galpotttekandura; on the east by the Galpotttekandura; on the south by the village limit of Karagahawelagama; on the west by the village limit of Karagahawelegama, Wewehena claimed by Gannekumbure Menika and others, Gannekumburewelyaya claimed by Gannekumbure Mahima and others, an ela, Maha-aswedduma belonging to Crown, Gannekumburewelyaya claimed by Gannekumbura Mahima and others, the village limit of Kabillegama.

The 22nd day of April, 1904.

J. G. FRASER,
Special Officer.

[For Tracing see page 725.]



Scale of 8 Chains to an Inch.

Situation : Gannakumburegama village in Udapalata korale.

Preliminary plan 64.

Lot.	Name of Land.	Extent. A. R. P.
18	Dimbuldekagawapatana, &c.	138 0 28

Sheets M₄₀₋₄₈¹¹ and M₂₄₋₃₂¹¹

Surveyor-General's Office,
Colombo, June 22, 1903.

P. D. WARREN,
Assistant Surveyor-General.

Uva S.O. 402

Order under Section 2 of "The Waste Lands Ordinances of 1897, 1899, 1900, and 1903,"
declaring Land to be Crown Property.

In the matter of the land commonly called or known as Wewehena, situate in the village of Gannekumburegama in the Udapalata korale of the Udukinda division, in the Province of Uva, and of "The Waste Lands Ordinances of 1897, 1899, 1900, and 1903."

THE notice required by section 1 of "The Waste Lands Ordinances of 1897, 1899, 1900, and 1903," having been duly published in manner prescribed by that section in respect of the above-named land (*vide* notice No. 1,700), and no claim having been made to the said land or to any interest therein within the period of three months from the date specified in the said notice, I, John George Fraser, Special Officer appointed under section 28 of the said Ordinances, under and by virtue of the powers vested in me in that behalf by section 2 of the said Ordinances, do hereby on this Twenty-second day of April, 1904, order and declare that the said land, as more fully described herein below, situate in the village of Gannekumburegama in the Udapalata korale of the Udukinda division, in the Province of Uva, and shown as lot 20 in preliminary plan No. 64 and in the annexed certified tracing therefrom, and containing in extent 11 acres 2 roods and 8 perches, is the property of the Crown.

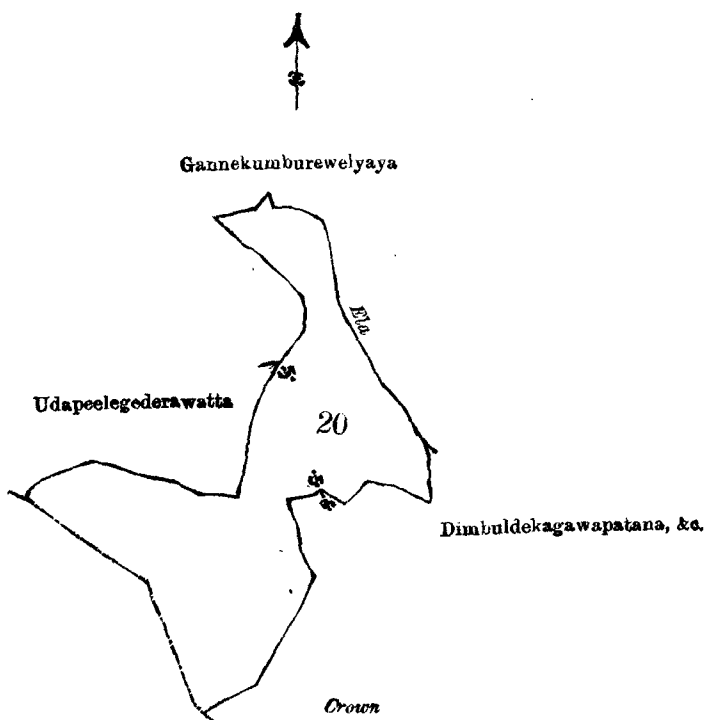
Description of the Land referred to.

The following lot situated in the village of Gannekumburegama in the Udapalata korale of the Udukinda division, in the Province of Uva, as described in the annexed certified tracing:—

Preliminary plan 64.

Lot.	Name of Land.	Extent.
		A. R. P.
20	Wewehena	11 2 8

and bounded as follows: on the north by Gannekumburewelyaya claimed by Gannekumbure Mahima and others; on the east by an ela; on the south by Dimbuldekagawapatana belonging to Crown; on



Scale of 8 Chains to an Inch.

Situation: Gannekumburegama village in Udapalata korale.

Preliminary plan 64.

Lot.	Name of Land.	Extent.
		A. R. P.
20	Wewehena	11 2 8

Surveyor-General's Office,
Colombo, June 22, 1903.

Sheets M₂₄₋₃₂¹¹ and M₄₀₋₄₈¹¹

P. D. WARREN,
Assistant Surveyor-General.

the west by the village limit of Karagahawela, Udupelegederawatta claimed by Palleulpate Kiri and others, Gannekumburewelyaya claimed by Gannekumbure Mahima and others.

April 22, 1904.
Uva S.O. 403

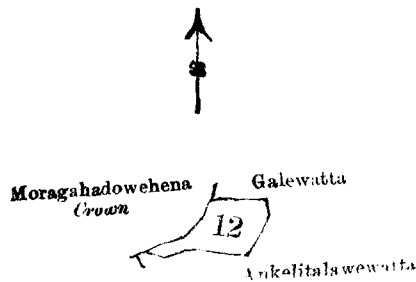
J. G. FRASER,
Special Officer.

Order under Section 4, Sub-section (1), of "The Waste Lands Ordinances of 1897, 1899, 1900, and 1903."

In the matter of the land commonly called or known as Wereldowehena, situate in the village of Kotaweraudagama in the Dehiwinipalata korale of the Udukinda division, in the Province of Uva, and of "The Waste Lands Ordinances of 1897, 1899, 1900, and 1903."

WHEREAS in pursuance of section 1 of the said Ordinances it was duly declared and notified on the Fourth day of September, One thousand Nine hundred and Three, that if no claim to the land commonly called or known as Wereldowehena, situate in the village of Kotaweraudagama in the Dehiwinipalata korale of the Udukinda division, in the Province of Uva, containing in extent 2 roods and 35 perches, and shown as lot 12 in preliminary plan No. 48, was made to the Special Officer appointed under section 28 of the said Ordinances within the period of three months from the date specified in the said notice, such land would be deemed the property of the Crown and dealt with on account of the Crown (*vide* notice No. 1,722):

And whereas (1) Ankelitalawegedera Wijeratna Weerasinha Mudianselage Kiriwante, (2) Ankelitalawegedera Wijeratna Weerasinha Mudianselage Siribaddena, and (3) Udakumburegedara Marasinha Mudiyansele Kiri Banda, all of Kotaweraudagama, made claim thereto, and I, John George Fraser, Special Officer appointed under section 28 of the said Ordinances, made due inquiry into such claim; and whereas the said third claimant having been duly called upon by me by a notice in writing under section 4, sub-section (1), of the said Ordinances, duly served upon him, to produce before me the evidence and documents upon which he might rely in proof of his claim, did not appear or produce such evidence and documents; and whereas I and the said 1st and 2nd claimants came to an agreement in writing concerning the said land, under section 4, sub-section (1), of



Scale of 8 Chains to an Inch.

Situation: Kotaweraudagama village in Dehiwinipalata korale.

Preliminary plan 48.

Lot.	Name of Land.	Extent.
		A. R. P.
12	Wereldowehena	0 2 35

Sheet M₁¹²—9

Surveyor-General's Office,
Colombo, July 3, 1903.

P. D. WARREN,
Assistant Surveyor-General.

the said Ordinances, whereby it was ordered that the said (1) Ankelitalawegedera Wijeratna Weerasinha Mudianselage Kiriwante and (2) Ankelitalawegedera Wijeratna Weerasinha Mudianselage Siribaddena should pay to the Government Agent at Badulla a sum of Rupees Four (Rs. 4) on or before the 25th day of February, One thousand Nine hundred and Four; and whereas the said 1st and 2nd claimants have duly paid the said amount as ordered, the said 1st and 2nd claimants are hereby declared to be the purchasers of the said land commonly called or known as Wereldowehena, situate in village of Kotaweraudagama in the Dehiwinipalata korale of the Udukinda division, in the Province of Uva, containing in extent 2 roods and 35 perches, shown as lot 12 in preliminary plan No. 48 and in the annexed certified tracing therefrom, and bounded as follows: on the north and east by Galewatta claimed by Talawatte Appuhami and others; on the south by Ankelitalawewatta claimed by Ankelitalawegedera Kiriwante and others; and on the west by Maragahadowehena belonging to Crown.

April 28, 1904.
Uva S.O. 403

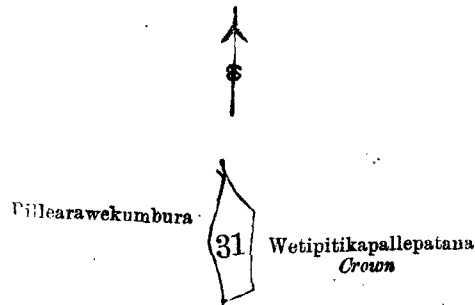
J. G. FRASER,
Special Officer.

Order under Section 4, Sub-section (1), of "The Waste Lands Ordinances of 1897, 1899, 1900, and 1903."

In the matter of the land commonly called or known as Pillearawehena, situate in the village of Kotaweraudagama in the Dehiwinipalata korale of the Udukinda division, in the Province of Uva, and of "The Waste Lands Ordinances of 1897, 1899, 1900, and 1903."

WHEREAS in pursuance of section 1 of the said Ordinances it was duly declared and notified on the Fourth day of September, One thousand Nine hundred and Three, that if no claim to the land commonly called or known as Pillearawehena, situate in the village of Kotaweraudagama in the Dehiwinipalata korale of the Udukinda division, in the Province of Uva, containing in extent 2 roods and 30 perches, and shown as lot 31 in preliminary plan No. 48, was made to the Special Officer appointed under section 28 of the said Ordinances within the period of three months from the date specified in the said notice, such land would be deemed the property of the Crown and dealt with on account of the Crown (*vide* notice No. 1,722) :

And whereas Agatagedara Rammalhami of Kotaweraudagama made claim thereto, and I, John George Fraser, Special Officer appointed under section 28 of the said Ordinances, made due inquiry into such claim; and whereas I and the said claimant came to an agreement in writing concerning the said land, under section 4, sub-section (1), of the said Ordinances, whereby it was ordered that the said Agatagedara Rammalhami of Kotaweraudagama should pay to the Government Agent at Badulla a sum of Rupees Four (Rs. 4) as purchase amount for the said land on or before the 24th day of March, One thousand Nine hundred and Four; and whereas the said claimant has duly paid the said amount as ordered, the said claimant is hereby declared to be the purchaser of the said land commonly called or known as Pillearawehena, situate in the village of Kotaweraudagama in the Dehiwinipalata korale of the Udukinda division, in the Province of Uva, containing in extent



Scale of 8 Chains to an Inch.

Situation : Kotaweraudagama village in Dehiwinipalata korale.

Preliminary plan 48.

Lot.	Name of Land.	Extent.
		A. R. P.
31	Pillearawehena	0 2 30

Surveyor-General's Office,
Colombo, July 3, 1903.

Sheet M 12
1-9

P. D. WARREN,
Assistant Surveyor-General.

2 roods and 30 perches, shown as lot 31 in preliminary plan No. 48 and in the annexed certified tracing therefrom, and bounded as follows: on the north by Wetipitikapallepatana belonging to Crown; on the east by Wetipitikapallepatana belonging to Crown; on the south by Wetipitikapallepatana belonging to Crown; on the west by Pillearawekumbura claimed by Galwattededara Punchirala and others.

April 28, 1904.

J. G. FRASER,
Special Officer.

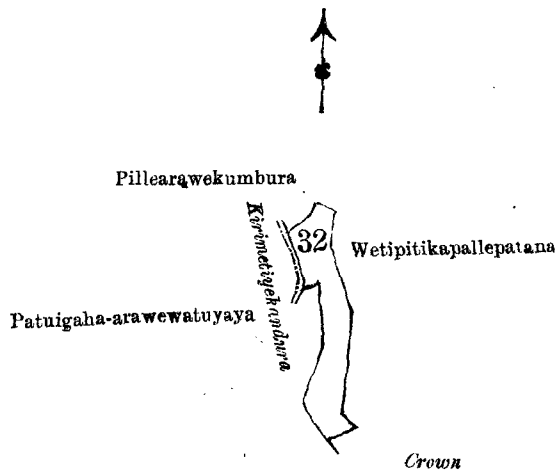
Uva S.O. 405

Order under Section 4, Sub-section (1), of "The Waste Lands Ordinances of 1897, 1899, 1900, and 1903."

In the matter of the land commonly called or known as Aralugaswattehena, &c., situate in the village of Kotaweraudagama in the Dehiwinipalata korale of the Udukinda division, in the Province of Uva, and of "The Waste Lands Ordinances of 1897, 1899, 1900, and 1903."

WHEREAS in pursuance of section 1 of the said Ordinances it was duly declared and notified on the 4th day of September, One thousand Nine hundred and Three, that if no claim to the land commonly called or known as Aralugaswattehena, situate in the village of Kotaweraudagama in the Dehiwinipalata korale of the Udukinda division, in the Province of Uva, containing in extent 1 acre 1 rood and 15 perches, and shown as lot 32 in preliminary plan No. 48, was made to the Special Officer appointed under section 28 of the said Ordinances within the period of three months from the date specified in the said notice, such land would be deemed the property of the Crown and dealt with on account of the Crown (*vide* notice No. 1,722.):

And whereas (1) Pattiyawattegedera Weerasinha Wijeratna Mudiyansele Siribaddena and (2) Pattiyawattegedera Weerasinha Wijeratna Mudiyansele Panchirala, both of Kotaweraudagama, made claim thereto, and I, John George Fraser, Special Officer appointed under section 28 of the said Ordinances, made due inquiry into such claim; and whereas I and the said claimants came to an agreement in writing concerning the said land, under section 4, sub-section (1), of the said Ordinances, whereby it was ordered that the said (1) Pattiyawattegedera Weerasinha Wijeratna Mudiyansele Siribaddena and (2) Pattiyawattegedera Weerasinha Wijeratna Mudiyansele Panchirala should pay to the Government Agent at Badulla a sum of Rupees Seven (Rs. 7) as purchase amount on or before the 24th March, 1904, and thereupon should be declared to be the purchasers of the said land commonly called or known as Aralugaswattehena, &c., situate in the village of Kotaweraudagama in the Dehiwinipalata korale of the Udukinda division, in the Province of Uva, containing in extent 1 acre 1 rood and 15 perches, and shown as lot No. 32 in preliminary plan No. 48 and in the annexed



Scale of 8 Chains to an Inch.

Situation : Kotaweraudagama village in Dehiwinipalata korale.

Preliminary plan 48

Lot.	Name of Land.	Extent.
		A. R. P.
32	Aralugaswattehena, &c.	1 1 15

Sheet M₁₋₉¹²

Surveyor-General's Office,
Colombo, July 3, 1903.

P. D. WARREN,
Assistant Surveyor-General.

certified tracing therefrom, and bounded as follows : on the north by Peellearawekumbura claimed by Galwatte Panchirala and others; on the east and south by Wetipitikapallepatana belonging to Crown; on the west by Patingaha-arawewattuyaya claimed by Patingaha-arawe Kiriwanthe and others, the Kirimetiye kandura :

And whereas it was further agreed and ordered that in default of such payment the claim should be considered as having been withdrawn, and the said land should be declared to be the property of the Crown :

And whereas the said claimants have failed to pay the purchase amount agreed upon on the due date, the said land is hereby declared to be the property of the Crown in pursuance of the agreement afore-mentioned.

April 28, 1904.
Uva S.O. 406

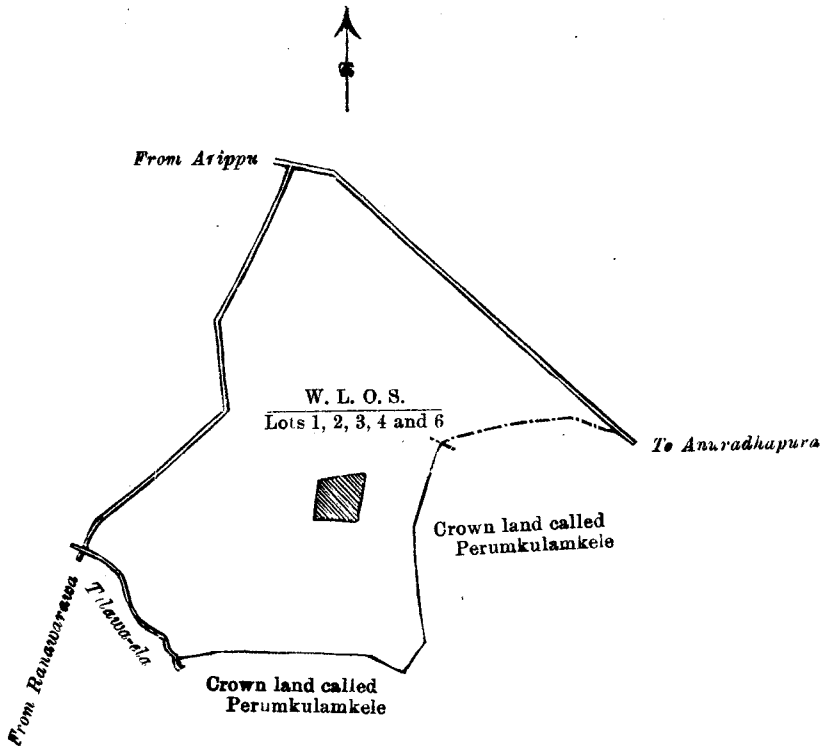
J. G. FRASER,
Special Officer.

Anuradhapura District Court, Case No. 377.

Reference under Section 5 of Ordinance No. 1 of 1897, as amended by Ordinances Nos. 1 of 1899 and 5 of 1900.

In the matter of the lands commonly called and known as (1) Iramiyankulamakele, (2) Iramiyankulamakele, (3) Iramiyankulamakele, (4) Iramiyankulama, 5) Mudungodamukalana, situate in the village of Iramiyankulama in the Willachchiya korale of Nuwaragampalata, in the North-Central Province, and of the Ordinance No. 1 of 1897, as amended by Ordinances Nos. 1 of 1899 and 5 of 1900.

THE notice required by section 1 of the Ordinance No. 1 of 1897, as amended by Ordinance Nos. 1 of 1899 and 5 of 1900, having been duly given on the 19th day of July, 1902, and published in the *Government Gazette* of the 30th May, 1902, in respect of the lands commonly called and known as Iramiyankulamakele, Iramiyankulamakele, Iramiyankulamakele, Iramiyankulama, Mudungodamukalana, situated in the village of Iramiyankulama in the Willachchiya korale of Nuwaragampalata, in the North-Central Province, bounded as follows: on the north by the Arippu-Anuradhapura road, on the east by the Arippu-Anuradhapura road and Crown land called Perumkulamkele, on the south by Crown land called Perumkulamkele, and on the west by the Talawe-ela and the Pinpara leading from Rana warawa to the Arippu-Anuradhapura road: and a claim having been made



Situation: Iramiyankulam village in Willachchiya korale.

Lot.	Name of Land.	Extent.	
		A.	R. P.
1	Iramiyankulamakele	1,964	2 0
2	Do.	29	1 30
3	Do.	16	3 20
4	Iramiyankulama	61	1 20
6	Mudungodamukalana	120	2 25
<i>Lots excluded.</i>			
5	Iramiyankulamwatta	1	1 12
7	Iramiyankulamkumbura	32	2 10

Surveyor-General's Office,
Colombo, January 31, 1902.

J. L. HAMPTON,
for Acting Surveyor-General.

thereto by Mr. Tikiri Banda Relapanawa, and due inquiry having been made by me, Leonard William Booth, Government Agent of the North-Central Province, into the said claim; and whereas I do not admit the said claim of the said claimant, such claim is therefore referred by me, under the powers vested in me by sections 5 and 6 of the said Ordinance, to the District Court of Anuradhapura.

Anuradhapura Kachcheri,
January 21, 1903.

L. W. BOOTH,
Government Agent, North-Central Province.

Decree.

In the District Court of Anuradhapura.

Tikiri Banda Relapanawa of Kekirawa..... Plaintiff.

No. 377.

Against

Leonard William Booth, Government Agent of the North-Central Province..... Defendant.

This action coming on for final disposal before Herbert Rayner Freeman, Esq., Additional District Judge of Anuradhapura, on the 8th day of July, 1903, in the presence of the plaintiff in person and of Advocate Mr. C. M. Fernando, Crown Counsel, instructed by Proctor Mr. S. Sampander, on the part of the defendant, it is ordered and decreed that the plaintiff's action be and the same is hereby dismissed :

And it is further ordered that the Crown be and is hereby declared entitled to the land Iramiyankulamakele, lots marked 1, 2, 3, 4, and 6 in plan produced by defendant and filed of record, which lots are situate contiguous to each other and forming one block, and are bounded on the north by Arippu-Anuradhapura road, on the east by Arippu-Anuradhapura road and Crown land called Perumkulamkele, and on the south by Crown land called Perumkulamkele, and on the west by Talawe-ela and the Pinpara leading from Ranawarawa to the Arippu-Anuradhapura road, excluding lots marked 5 and 7 within these boundaries, which are not in the reference :

And it is further ordered that the plaintiff do pay to the said defendant his costs of this action as taxed by the officer of this court.

The 8th day of July, 1903.

H. R. FREEMAN,
Additional District Judge.

Edward VII., by the Grace of God, of the United Kingdom of Great Britain and Ireland, King, Defender of the Faith.

Supreme Court of the Island of Ceylon.

Tikiri Banda Relapanawa Plaintiff, Appellant.

Against

Leonard William Booth Defendant, Respondent.

Action No. 377.

This cause coming on for hearing and determination on this day, upon an appeal preferred by the plaintiff before the Hon. Mr. Henry Lorenz Wendt and the Hon. Mr. John Page Middleton, Justices of this Court, in the presence of counsel for the appellant and the respondent :

It is ordered and decreed that the decree made in this action by the District Court of Anuradhapura, and dated the 8th day of July, 1903, be and the same is hereby affirmed, no reasons to the contrary appearing to this court :

And it is further ordered and decreed that the appellant do pay the respondents taxed costs of this appeal.

Witness the Hon. Sir Charles Peter Layard, Knight, Chief Justice at Colombo, the 18th day of March, in the year of our Lord One thousand Nine hundred and Four, and of Our Reign the Fourth.

G. GRENIER,
Registrar.

Order under Section 4, Sub-section (1), of "The Waste Lands Ordinances of 1897, 1899, 1900, and 1903," declaring the Lands to be Crown Property.

In the matter of the lands commonly called or known as Ihalagamakele and Ihalahena, situate in the village of Ihalagama in the Kiralawa korale of the Kalagampalata, in the North-Central Province, and of "The Waste Lands Ordinances of 1897, 1899, 1900, and 1903."

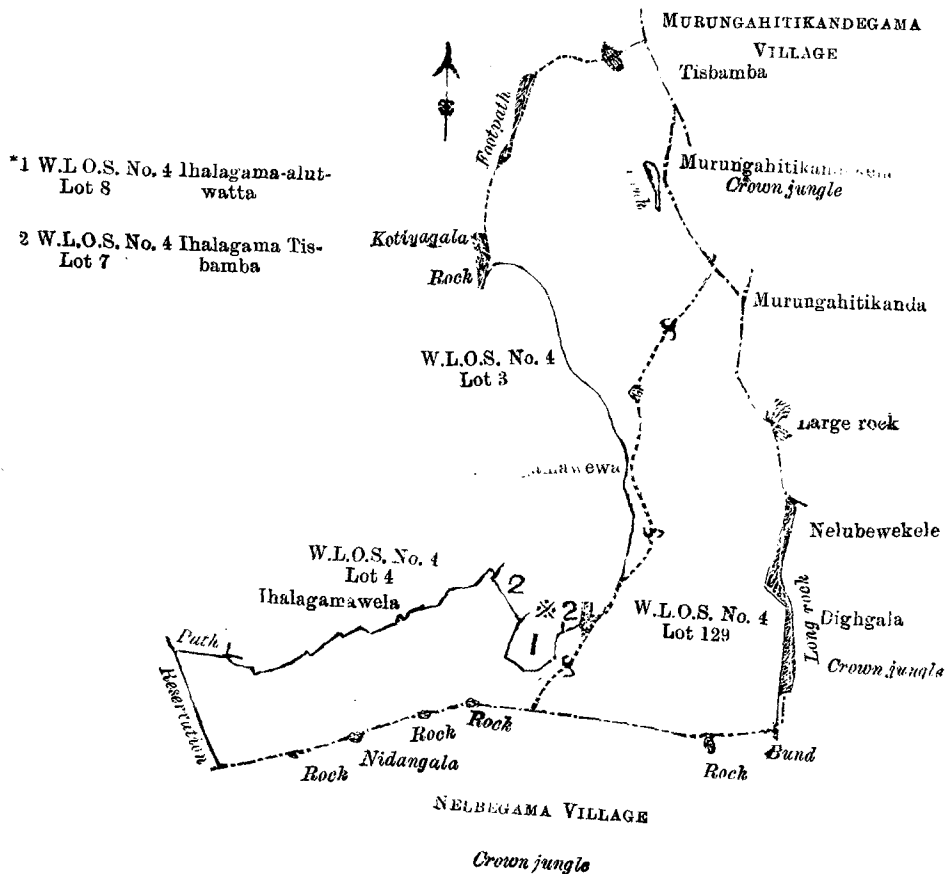
WHEREAS in pursuance of section 1 of the said Ordinances it was duly notified on the Twenty-fourth day of June, One thousand Nine hundred and One, that if no claim to the lands commonly called or known as Ihalagamakele and Ihalahena, situate in the village of Ihalagama in the Kiralawa korale of the Kalagampalata, in the North-Central Province, containing in extent 249 acres and 34 perches, and shown as lots 1 and 2 in W. L. O. Survey No. 4, as described in the annexed certified tracing therefrom, was made to the Government Agent, North-Central Province, within the period of three months from the date specified in such notice, such land would be deemed the property of the Crown and dealt with on account of the Crown (*vide* notice No. 680) :

And whereas (1) Appuhami Badderlage Kapurala, (2) Sellawannihamilekamage Banda, (3) Wannihami Jayaturala, (4) Appuhamige Kudarala, (5) Tikiralage Kapurala, (6) Punchiralage Sirala, (7) Silamburalage Appuhami, (8) Ukkuralage Ranhami Vel-vidane, and (9) Kapuralage Banda, all of Ihalagama, made claim thereto ; and whereas the said claimants have withdrawn their claims to lot 129, in extent 110 acres 2 roods and 34 perches, I, Leonard William Booth, Government Agent of the North-Central Province, under and by virtue of the powers vested in me in that behalf by

section 4 of the said Ordinance No. 1 of 1899, do hereby on this 27th day of April, 1904, order and declare, under section 4, sub-section (1), of the said Ordinances, that the said lot 129, in extent 110 acres 2 roods and 34 perches, as more fully described herein below, is the property of the Crown.

Description of the Lot referred to.

Lot 129 named Ihalagamakele, in extent 110 acres 2 roods and 34 perches, shown on plan W. L. O. S. 129, a certified copy whereof is hereunto annexed, situate in the village of Ihalagama in Kiralawa korale of Kalagampalata, in the North-Central Province, and bounded on the north by Kotiyagala rock and footpath; on the east by Murungahitikandegama Tisbamba, Murungahitikandakele, Crown jungle, Murungahitikanda and the village boundary of Murungahitikandegama, and



Situation : Ihalagama village in Kelagam palata of Kiralawa korale.

Lot.	Name of Land.	Extent.	
		A.	R. P.
129	Ihalagamakele	110	2 34

Surveyor-General's Office,
Colombo, April 23, 1904

J. B. M. RIDOUT,
for Acting Surveyor-General.

Nelubewakele, Dighgala, Crown jungle; on the south by Nelubegama village Crown jungle and the village boundary of Nelubegama; on the east by the reservation of the North-Central road, a footpath, Ihalagamawela belonging to the villagers of Ihalagama, Ihalagama Tisbamba belonging to the Crown, Ihalagama Alutwatta belonging to N.Appuhami and others, Ihalagama Tisbamba belonging to the Crown, and Ihalagamawewa.

L. W. BOOTH,
Government Agent.

April 27, 1904.