

Ceylon Government Gazette.

Published by Authority.

No. 5,991—FRIDAY, JUNE 17, 1904.

PART I.—General: Minutes, Proclamations, Appointments,
and General Government Notifications.

PART II.—Legal and Judicial.

PART III.—Provincial Administration.

PART IV.—Land Settlement.

PART V.—Mercantile, Marine, Municipal, Local, &c.

Separate paging is given to each Part in order that it may be filed separately.

Part IV.—Land Settlement.

	PAGE		PAGE
Final Orders	795	Preliminary Notices	809

FINAL ORDERS.

Order under Section 2 of "The Waste Lands Ordinances of 1897, 1899, 1900, and 1903,"
declaring Lands to be Crown Property.

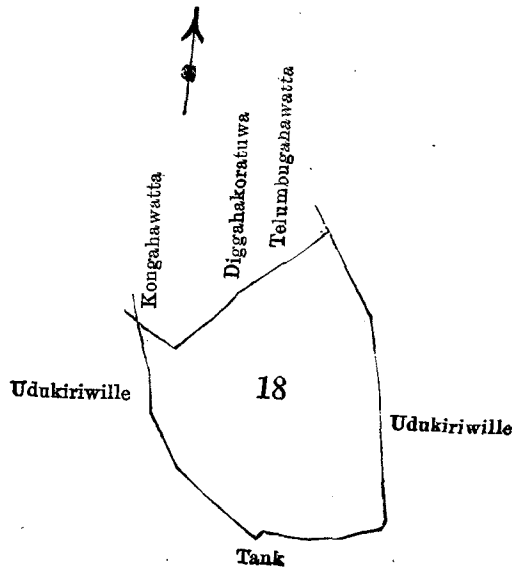
In the matter of the lands commonly called or known as Mahahena, Mahahenekebella, and Kongahahena, situate in the village of Udukiriwilla in the Giruwa Pattu West of the Hambantota District, in the Southern Province, and of "The Waste Lands Ordinances of 1897, 1899, 1900, and 1903."

THE notice required by section 1 of "The Waste Lands Ordinances of 1897, 1899, 1900, and 1903," having been duly published in manner prescribed by that section in respect of the above-named lands (*vide* notice No. 1,550), and no claim having been made to the said lands or to any interest therein within the period of three months from the date specified in the said notice, I, John George Fraser, Special Officer appointed under section 28 of the said Ordinances, under and by virtue of the powers vested in me in that behalf by section 2 of the said Ordinances, do hereby on this 14th day of May, 1904, order and declare that the said lands, as more fully described herein below, situate in the village of Udukiriwilla in the Giruwa Pattu West of the Hambantota District, in the Southern Province, and shown as lot 13 in preliminary plan No. 144 and in the annexed certified tracing therefrom, and containing in extent 9 acres and 29 perches, is the property of the Crown.

Description of the Lands referred to.

The lands commonly called or known as Mahahena, Mahahenekebella, and Kongahahena, situate in the village of Udukiriwilla in the Giruwa Pattu West of the Hambantota District, in the Southern Province,

containing in extent 9 acres and 29 perches, shown as lot 18 in preliminary plan No. 144 and in the annexed certified tracing therefrom, and bounded as follows: on the north by Kongahawatta claimed by H. Pini,



Scale of 8 Chains to an Inch.

Situation: Udukiriwilla village in West Giruwa pattuwa.

Preliminary plan 144.

Lot.	Name of Land.	Extent. A. R. P.
18	Mahahena, Mahahenekabella, Kongahahena	9 0 29

Sheet P. 16
2-10

Surveyor-General's Office,
Colombo, December 11, 1903.

P. D. WARREN,
Assistant Surveyor-General.

Diggahakoratuwa claimed by H. Baba, Telumbugahawatta claimed by Dissanaike; on the east, south, and west by the Udukiriwilla tank.

The 14th day of May, 1904.

Hambantota S.O. 77

J. G. FRASER,
Special Officer.

Order under Section 4, Sub-section (1), of "The Waste Lands Ordinances of 1897, 1899, 1900, and 1903," admitting Land to be Private Property.

In the matter of the land commonly called or known as Paradehiyawattehena, situate in the village of Gannekumburegama in the Udalalata korale of the Udukiada division, in the Province of Uva, and of "The Waste Lands Ordinances of 1897, 1899, 1900, and 1903."

WHEREAS in pursuance of section 1 of the said Ordinances it was duly notified on the 28th day of August, One thousand Nine hundred and Three, that if no claim to the land commonly called or known as Paradehiyawattehena, situate in the village of Gannekumburegama in the Udalalata korale of the Udukiada division, in the Province of Uva, containing in extent 3 acres 3 roods and 30 perches, and shown as lot 10 in preliminary plan No. 64 and in the annexed certified tracing therefrom, was made to the Special Officer appointed under section 28 of the said Ordinances within the period of three months from the date specified in such notice, such land would be deemed the property of the Crown and dealt with on account of the Crown (*vide* notice No. 1,700):

And whereas Galgodegedara Heen Appu of Gannekumburegama made claim thereto; and I, John George Fraser, Special Officer appointed under section 28 of the said Ordinances, made due inquiry into such claim, I, with the consent of His Excellency the Governor, do hereby admit the claim of the said claimant to the said land, as more fully described herein below, under section 4, sub-section (1), of the said Ordinances.

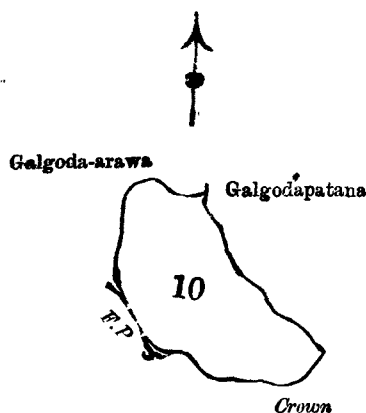
Description of the Land referred to.

The following lot situated in the village of Gannekumburegama in the Udapalata korale of the Udukinda division, in the Province of Uva, as described in the annexed tracing:—

Preliminary plan 64.

Lot.	Name of Land.	Extent. A. R. P.
10	Paradehiyawattehena	3 3 30

and bounded as follows: on the north by Galgoda-arawa claimed by Gannekumbure Nipuna and others; on



Scale of 8 Chains to an Inch.

Situation: Gannekumburegama village in Udapalata korale.

Preliminary plan 64.

Lot.	Name of Land.	Extent. A. R. P.
10	Paradehiyawattehena	3 3 30

Sheet M₂₄¹¹—32

Surveyor-General's Office,
Colombo, June 22, 1903.

P. D. WARREN,
Assistant Surveyor-General.

the east and south by Galgodapatana belonging to Crown; on the west by a footpath, Galgoda-arawa claimed by Gannekumbure Nipuna and others.

May 24, 1904.

Uva S.O. 427

J. G. FRASER,
Special Officer.

Order under Section 4, Sub-section (1), of "The Waste Lands Ordinances of 1897, 1899, 1900, and 1903," admitting Lands to be Private Property.

In the matter of the lands commonly called or known as Angurupissegodepatana, &c., Usambalamahena, Pallewatta, Tahanchihena, Bandigodepatana, Usambalamehena, Narangalamukalana, and Hapugahapatana, &c., situate in the village of Rambukpota in the Rilpola korale of the Yatikinda division, in the Province of Uva, and of "The Waste Lands Ordinances of 1897, 1899, 1900, and 1903."

WHEREAS in pursuance of section 1 of the said Ordinances it was duly notified on the Twenty-seventh day of March, One thousand Nine hundred and Three, that if no claim to the lands commonly called or known as Angurupissegodepatana, &c., Usambalamahena, Pallewatta, Tahanchihena, Bandigodepatana, Usambalamehena, Narangalamukalana, and Hapugahapatana, &c., situate in the village of Rambukpota in the Rilpola korale of the Yatikinda division, in the Province of Uva, containing in extent 151 acres and 2 roods, and shown as lots 2a, 4, 101, 106, 1, 85, 4a, 10, and 11 in preliminary plan No. 37 and in the annexed certified tracing therefrom, was made to the Special Officer appointed under section 28 of the said Ordinances within the period of three months from the date specified in such notice, such lands would be deemed the property of the Crown and dealt with on account of the Crown (*vide* notice No. 1,423):

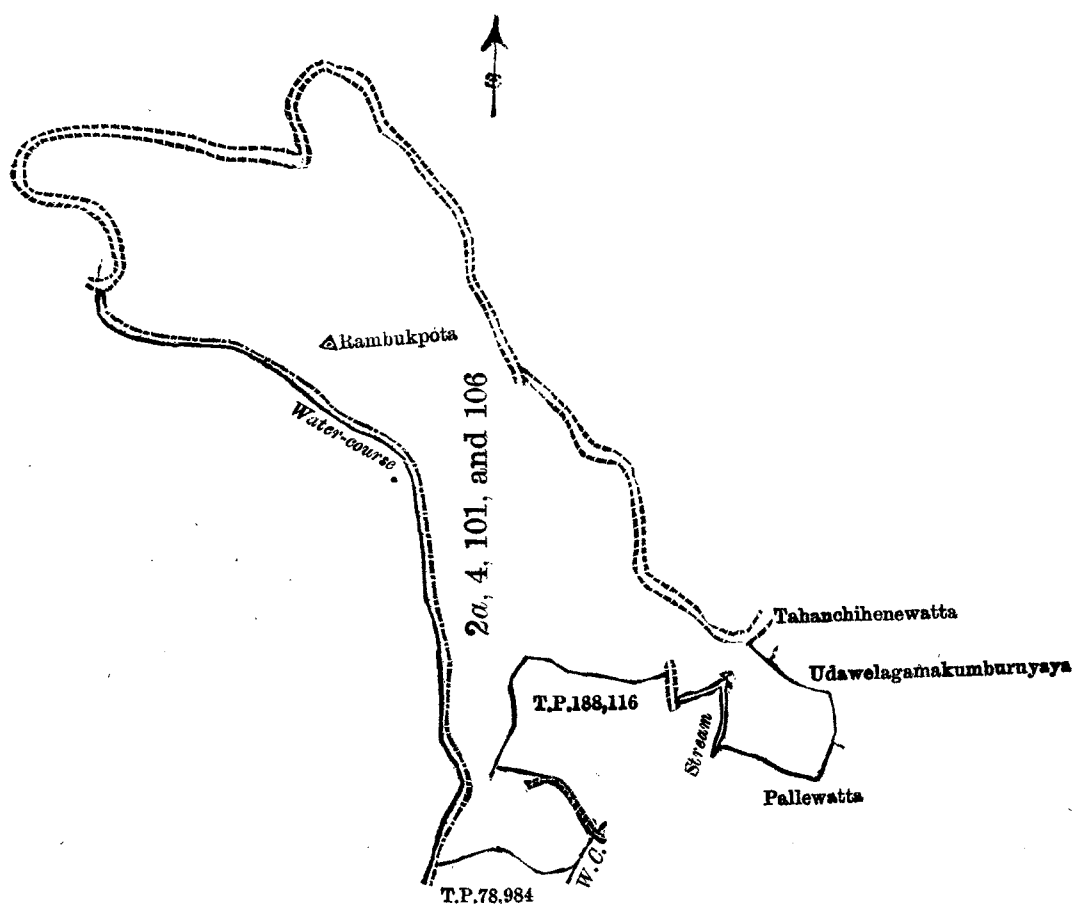
And whereas (1) Medduma Bandar Rambukpota of Badulla, (2) J. A. C. Rambukpota of Ratnapura, (3) K. B. Rambukpota of Muturata, (4) P. B. Rambukpota of Badulla, and (5) Pannasara Unnanse of Henaratgoda made claim thereto; and I, John George Fraser, Special Officer appointed under section 28 of the said Ordinances, made due inquiry into such claim, I, with the consent of His Excellency the Governor, do hereby admit the claim of the said claimants to the said lands, as more fully described herein below, under section 4, sub-section (1), of the said Ordinances.

Description of the Lands referred to.

The following lots situated in the village of Rambukpota in Rilpola korale of the Yatikinda division, in the Province of Uva, as described in the annexed certified tracings:—

Lot.	I.			Extent.
	Preliminary plan 37.			
	Name of Land.			A. R. P.
2a	...	Angurupissagodepatana, &c.	...	25 2 4
4	...	Usambalamahena	...	1 0 36
101	...	Pallewatta	...	3 1 10
106	...	Tahanchihena	...	1 2 35
				31 3 5

on sheet M₃₉⁷—47, and bounded as follows: on the north by the cart road from Badulla to Passara; on the east by the cart road from Badulla to Passara and the road to Rambukpota Walawwa, Tahanchihenewatta claimed by M. B. Rambukpota, late Ratemahatmaya, and others, Udawelagamakumburuyaya claimed by



Scale of 8 Chains to an Inch.

Situation: Rambukpota village in Yatikinda division of Rilpola korale.

Preliminary plan 37.

Lot.				Extent.
	Name of Land.			
				A. R. P.
2a	...	Angurupissagodepatana, &c.	...	25 2 4
4	...	Usambalamahena	...	1 0 36
101	...	Pallewatta	...	3 1 10
106	...	Tahanchihena	...	1 2 35
				31 3 5

NOTE.—T.P. 78,984, Nateranwelmandiya or Ambelamegawahena.
T.P. 188,116, Amblewatta.

Surveyor-General's Office,
Colombo, January 29, 1903.

Sheet M₃₉⁷—47

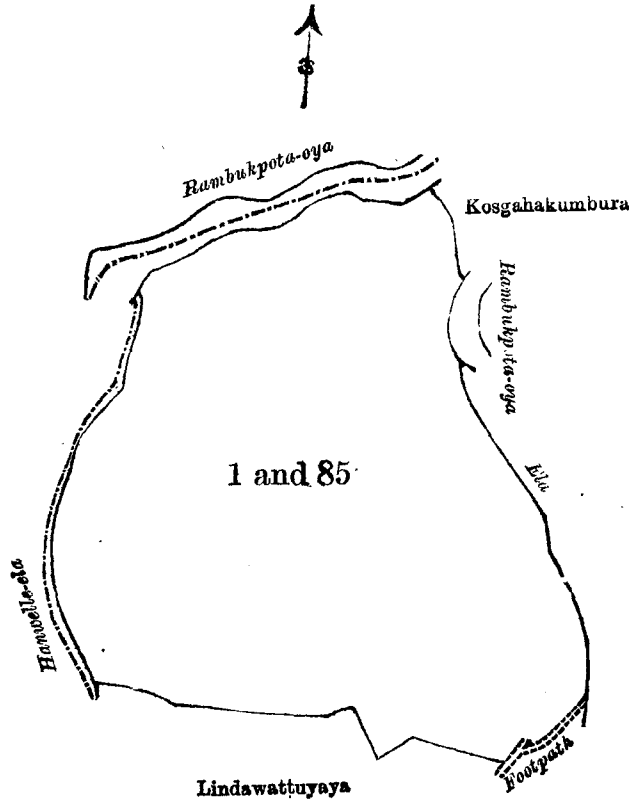
P. D. WARREN,
Assistant Surveyor-General.

ditto; on the south by Pallewatta claimed by ditto, a stream, the cart road from Badulla to Passara, Amblewatta (T.P. 188,116), a path, a water-course, Nataranwelmandiya *alias* Ambalamagawahena (T.P. 78,984); on the west by a water-course.

II.
Preliminary plan 37.

Lot.	Name of Land.	Extent.		
		A.	R.	P.
1	Bandigodepatana	29	3	31
85	Do.	6	1	10
		<u>36</u>	<u>1</u>	<u>1</u>

on sheet M₃₉₋₄₇⁷, and bounded as follows : on the north by the Rambukpota-oya ; on the east by Kosgahakumbura claimed by M. B. Rambukpota, late Ratemahatmaya, and others, the Rambukpota-oya, an ela, a



Scale of 8 Chains to an Inch.

Situation : Rambukpota village in Yatikinda division of Rilpola korale.

Preliminary plan 37.

Lot.	Name of Land.	Extent.		
		A.	R.	P.
1	Bandigodepatana	29	3	31
85	Do.	6	1	10
		<u>36</u>	<u>1</u>	<u>1</u>

Sheet M₃₉₋₄₇⁷

Surveyor-General's Office,
Colombo, January 29, 1903.

P. D. WARREN,
Assistant Surveyor-General.

footpath ; on the south by Lindawattuyaya claimed by M. B. Rambukpota, late Ratemahatmaya, and others ; on the west by Hanwelle-ela.

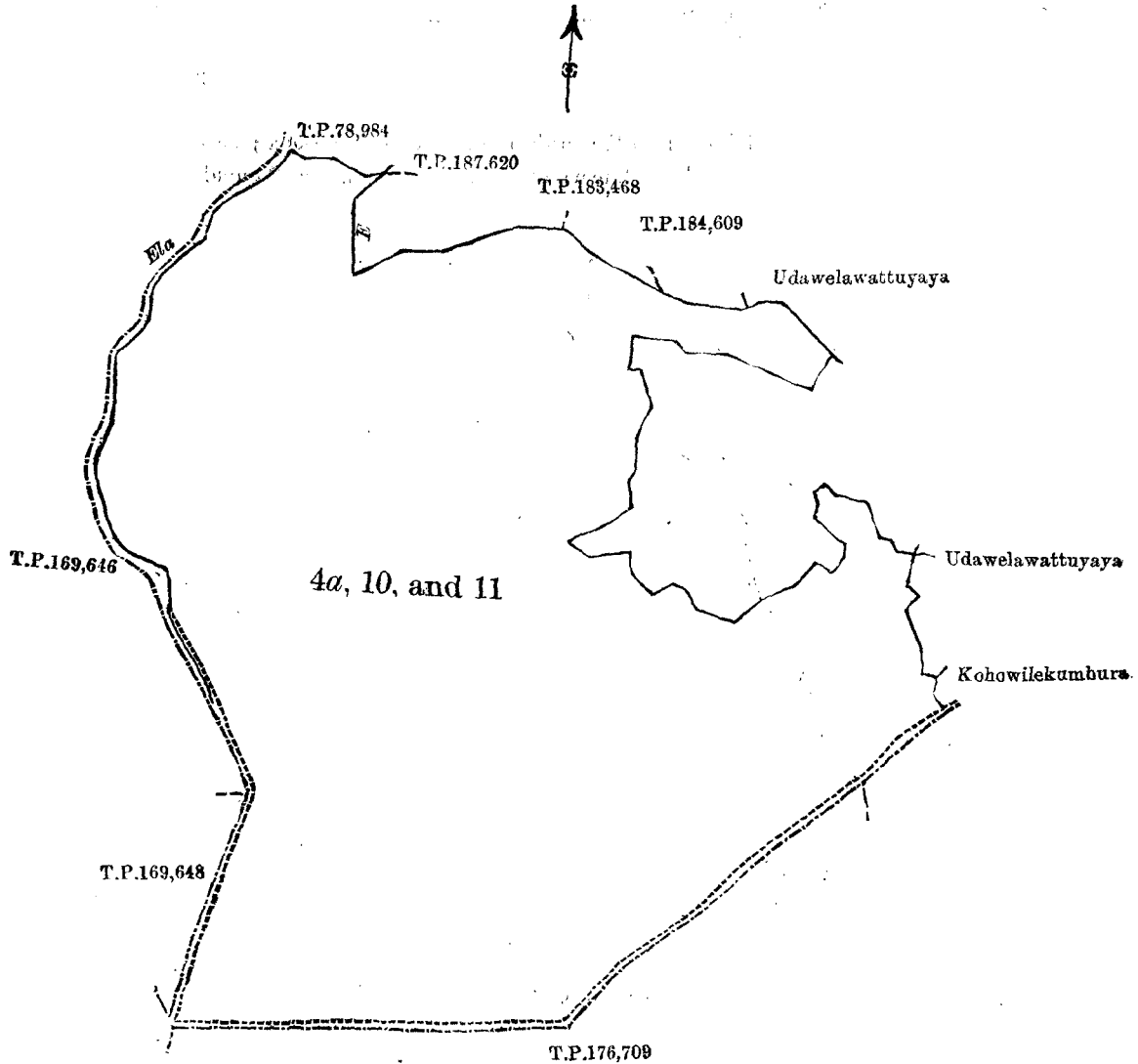
III.

Preliminary plan 37.

Lot.	Name of Land.	Extent.		
		A.	R.	P.
4a	Usambalamehena	0	0	27
10	Narangalamukalana	1	1	15
11	Hapugahapatana, &c.	81	3	32
		<u>83</u>	<u>1</u>	<u>34</u>

on sheet M₃₉₋₄₇⁷, and bounded as follows : on the north by Nattaranwelandiya *alias* Ambalamagawahena (T.P. 78,984), Ambalamawatta (T.P. 187,620), an ela, Unkanuwewatta (T.P. 183,468), Ampitiwatta

(T.P. 184,609), Udawelawattuyaya claimed by M. B. Rambukpota, late Ratemahatmaya, and others; on the east by Udawelawattuyaya claimed by ditto, Kohowilekumbura claimed by ditto; on the south by Galkandepatana (T.P. 176,709); on the west by Mahatennepatana (T.P. 169,648), part of Kandegedarawatta (T.P. 169,646), an ela.



Scale of 8 Chains to an Inch.

Situation: Rambukpota village in Yatikunda division of Rilpola korale.

Preliminary plan 37.

Lot.	Name of Land.	Extent. A. R. P.
4a	Usambalamahena	0 0 27
10	Narangalamukalana	1 1 15
11	Hapugahapatana, &c.	81 3 32
		83 1 34

NOTE.—T.P. 78,984, Nateranwelandiye or Ambelemagawahena.
 T.P. 169,646, part of Kandegedarawatta.
 T.P. 169,648, Mahatennepatana.
 T.P. 176,709, Galkandapatana.
 T.P. 183,468, Unkannewatta.
 T.P. 184,609, Ampitiwatta.
 T.P. 187,620, Ambalamawatta.

Sheet M₃₉⁷—47

Surveyor-General's Office,
Colombo, January 29, 1903.

P. D. WARREN,
Assistant Surveyor-General.

patana (T.P. 176,709); on the west by Mahatennepatana (T.P. 169,648), part of Kandegedarawatta (T.P. 169,646), an ela.

J. G. FRASER,
Special Officer.

May 20, 1904.

Uva S.O. 428

Order under Section 4, Sub-section (1), of "The Waste Lands Ordinances of 1897, 1899, 1900, and 1903,"
declaring the Lands to be Crown Property.

In the matter of the lands commonly called or known as Nidangodapatana, Alakola-arawekele, Alakolaulpotha, Kandearawekele, Kandearaweulpotha, &c., situate in the village of Koskanuwa in the Dambawinipalata korale of the Udukinda division, in the Province of Uva, and of "The Waste Lands Ordinances of 1897, 1899, 1900, and 1903."

WHEREAS in pursuance of section 1 of the said Ordinances it was duly notified on the Fourteenth day of August, One thousand Nine hundred and Three, that if no claim to the lands commonly called or known as Nidangodapatana, Alakola-arawekele, Alakolaulpotha, Kandearawekele, Kandearaweulpotha, &c., situate in the village of Koskanuwa in the Dambawinipalata korale of the Udukinda division, in the Province of Uva, containing in extent 882 acres 3 roods and 34 perches, and shown as lots 4, 7, 16, 17, 28, 29, 35, 39, 41, 43, 44, 45, 46, 47, 48, 49, and 50 in preliminary plan No. 54 and in the annexed certified tracing therefrom, was made to the Special Officer appointed under section 28 of the said Ordinances within the period of three months from the date specified in such notice, such lands would be deemed the property of the Crown and dealt with on account of the Crown (*vide* notice No. 1,645):

And whereas (1) Koskanuwe Ukku Banda of Koskanuwe and (2) Sekku Patabadegey Franciscu Silva of Dikkapitiya made claim thereto; and whereas the said 1st claimant has withdrawn his claim to the said land; and whereas the said 2nd claimant having been duly called upon by me by a notice in writing under section 4, sub-section (1), of the said Ordinances, duly served upon him, to produce before me the evidence and documents upon which he might rely in proof of his claim, and not having so appeared or produced such evidence and documents, I, John George Fraser, Special Officer appointed under section 28 of the said Ordinances, under and by virtue of the powers vested in me in that behalf by section 4 of the said Ordinances, do hereby on this 20th day of May, 1904, order and declare, under section 4, sub-section (1), of the said Ordinances, that the said lands, as more fully described herein below, are the property of the Crown.

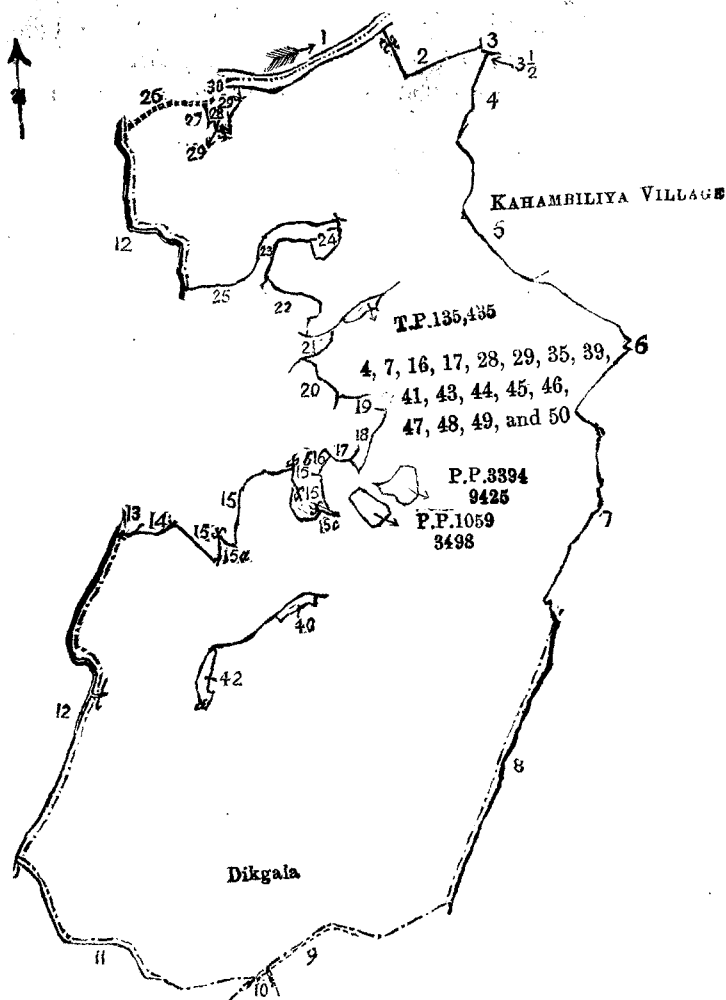
Description of Lands referred to.

The following lots situated in the village of Koskanuwa in the Dambawinipalata korale of the Udukinda division, in the Province of Uva, as described in the annexed certified tracing:—

Preliminary plan 54.

Lot.	Name of Land.	Extent.		
		A.	R.	P.
4	Nidangodapatana	4	3	0
7	Nidangodapatana, &c.	826	3	9
16	Alakola-arawekele	0	3	0
17	Alakolaulpotha	0	0	30
28	Kandearawekele	3	2	30
29	Kandearaweulpotha	0	1	30
35	Hapugolledeniya	1	1	10
39	Ellamallandewewa	2	2	25
41	Dikbeddekele	6	0	35
43	Pambekele	11	0	10
44	Kandekumburekele	2	2	30
45	Dikbedda	16	0	0
46	Dikbeddeulpotha	0	2	20
47	Dikulpotha	0	0	15
48	Dikbedda	1	0	30
49	Do.	0	0	20
50	Dikulpotha	4	1	20
		882	3	34

and bounded as follows: on the north by the high road from Nuwara Eliya to Badulla, an ela, Nidangodapatana claimed by Kabilladowewattegedara Appuhami (T. P. 154,100), Nidangodapatana claimed by Kabilladowewattegedara Appuhami, Nidangodapatana (T. P. 154,099), the Duulgolle-oya, Nidangodapatana (T. P. 57,671), Nidangodapatana (T. P. 175,814); on the east by Koskanuwa belonging to Crown, Mahagastenna claimed by W. S. Wijekoon and others, Mahagastenna (T. P. 181,894), Mahagastenna claimed by W. S. Wijekoon and others, Yatitureganwila belonging to ditto, the Kosgahakandura; on the south by the village limit of Mirahawatta, the village limit of Udapelegama, the village limit of Yalkumbura; on the west by the Dikulpotekandura, the village limit of Idamegama, Ellapitakumbura belonging to Galegedara Appuhami and others, Galegedarahena claimed by ditto, Kiritennehena claimed by Galegedara Punchirala and others, an ela, Kiritennehena claimed by Galegedara Punchirala and others, a water-course, Kiritennehena claimed by Galegedara Punchirala and others, Ambagaha-arawewatta claimed by Agatakumburegedara Ukku Banda and others, a stream, Kandearawa belonging to Agatakumburegedara Ukku Banda and others, Udaliyaddehena claimed by ditto, Ambagaha-arawewattehena claimed by Muhandirangedara Badderala and others, Alakola-arawa belonging to Ambagahatennegedara Kirimenika, Kandekumburehonyaya claimed by Agatakumburegedara Ukku Banda and others, Kandekumbura belonging to Koskanuwegedara Ukku Banda and others, Kandekumburearawehena claimed by Duulgahakotuwegedara Banda, an ela, the Dikulpotekandura, the village limit of Idamegama.



Scale of 32 Chains to an Inch.

Situation : Koskanuwa village in Dambawinipalata korale.

Preliminary plan 54.

Lot.	Name of Land.	Extent. A. R. P.
4	Nidangopatana	4 3 0
7	Nidangopatana, &c.	826 3 9
16	Alakola-arawekele	0 3 0
17	Alakolaupota	0 0 30
28	Kandearawekele	3 2 30
29	Kandearawelpota	0 1 30
35	Hapugolladeniya	1 1 10
39	Ellamallanduwwa	2 2 25
41	Dikbeddekele	6 0 35
43	Pambekele	11 0 10
44	Kandekumburekele	2 2 30
45	Dikbedde	16 0 0
46	Dikbeddeulpotha	0 2 20
47	Dikulpota	0 0 15
48	Dikbedde	1 0 30
49	Do.	0 0 20
50	Dikulpotha	4 1 20
		882 3 34
<i>Lots excluded.</i>		
40	Kehelwattearawa	0 3 30
42	Kandekumbura	1 2 10
T. P. 135,435	—	1 1 10
P. P. 1,059	—	2 2 5
P. P. 3,498	—	3 2 11
P. P. 3,394	—	
P. P. 9,425	—	
		9 3 26

Sheets M₁₇₋₂₅¹², M₁₈₋₂₆¹², and M₂₋₁₀¹²

Surveyor-General's Office,
Colombo, June 15, 1903.

P. D. WARREN,
Assistant Surveyor-General.

NOTE.—The following lots lying within the above-named boundaries are excluded from this order, and their aggregate acreage 9 acres 3 roods and 26 perches is not included in the acreage of 882 acres 3 roods and 34 perches given above :—

Preliminary plan 54.

Lot.	Name of Land.	Extent.		
		A.	R.	P.
40 ...	Khelwattearawa ...	0	3	30
42 ...	Kandekumbura ...	1	2	10
T. P. 135,435 ...	— ...	1	1	10
P. P. 1,059 ...	— ...	2	2	5
P. P. 3,498 ...	— ...	3	2	11
P. P. 3,394 ...	— ...	3	2	11
P. P. 9,425 ...	— ...	3	2	11
		<hr/>		
		9	3	26
		<hr/>		

May 20, 1904.
Uva S.O. 429

J. G. FRASER,
Special Officer.

Order under Section 4, Sub-section (1), of "The Waste Lands Ordinances of 1897, 1899, 1900, and 1903," declaring the Lands to be Crown Property.

In the matter of the lands commonly called or known as Godagediyahena and Hapugahawattehena *alias* Godagediyahena, situate in the village of Kanupelella in the Rilpola korale of the Yatikinda division, in the Province of Uva, and of "The Waste Lands Ordinances of 1897, 1899, 1900, and 1903."

WHEREAS in pursuance of section 1 of the said Ordinances it was duly notified on the Seventeenth day of April, One thousand Nine hundred and Three, that if no claim to the lands commonly called or known as Godagediyahena and Hapugahawattehena *alias* Godagediyahena, situate in the village of Kanupelella in the Rilpola korale of the Yatikinda division, in the Province of Uva, containing in extent 16 acres 1 rood and 16 perches, and shown as lots 5 and 5c in preliminary plan No. 5 and in the annexed certified tracings therefrom, was made to the Special Officer appointed under section 28 of the said Ordinances, within the period of three months from the date specified in such notice, such lands would be deemed the property of the Crown and dealt with on account of the Crown (*vide* notice No. 1,462) :

And whereas (1) Polwattedgedara Dingiri Appu, (2) Polwattedgedara Siatu, both of Kanupelella (3) Godagediavadi Santa of Mylagastenna, (4) Kumbukkaragedara Hami, (5) Harasgedara Siatu Gamarala, (6) Kanuwattedgedara Ukkumenika, (7) Bassandewattedgedara Hudumenika, (8) Dikwattedgedara Rammenika, and (9) Nindagangedara Ratnayaka Mudiyansele Ganettirala, all of Kanupelella, made claim thereto ; and whereas the said claimants have withdrawn their claims to the said lands, I, John George Fraser, Special Officer appointed under section 28 of the said Ordinances, under and by virtue of the powers vested in me in that behalf by section 4 of the said Ordinances, do hereby on this 5th day of May, 1904, order and declare, under section 4, sub-section (1), of the said Ordinances, that the said lands, as more fully described herein below, are the property of the Crown.

Description of the Lands referred to.

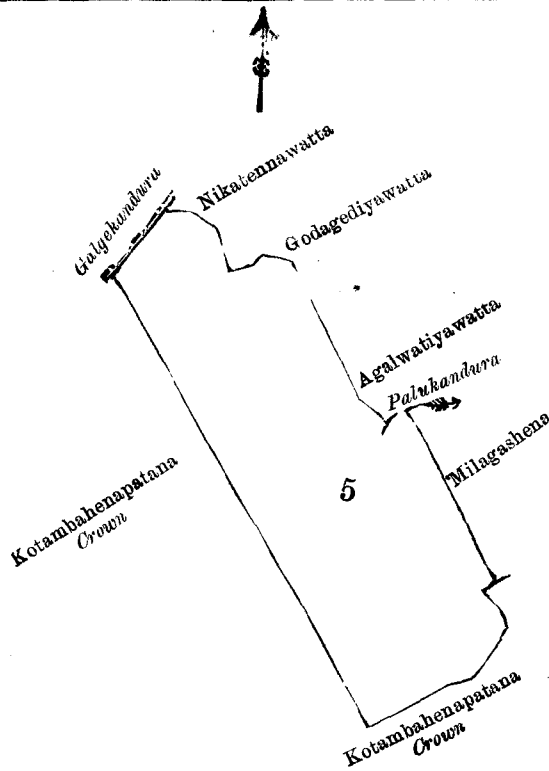
The following lots situated in the village of Kanupelella in the Rilpola korale of the Yatikinda division, in the Province of Uva, as described in the annexed certified tracings :—

I.

Preliminary plan 5.

Lot.	Name of Land.	Extent.		
		A.	R.	P.
5 ...	Godagediyahena ...	15	0	16

and bounded as follows : on the north by the Galgekandura, Nikatennawatta claimed by Nikatennegedara Appuhamy and others ; on the east by Godagediyawatta claimed by Palvadia Santa and others, Agalwatiya-



Scale of 8 Chains to an Inch.

Preliminary plan 5.

Situation : Kanupelella village in Rilpoja, korale of Yatikinda division.

Lot.	Name of Land.	Extent. A. R. P.
5	Godagediyahena	15 0 16

Field sheet M₅₄-62

Surveyor-General's Office,
Colombo, April 15, 1904.

J. B. M. RIDOUT,
for Acting Surveyor-General.

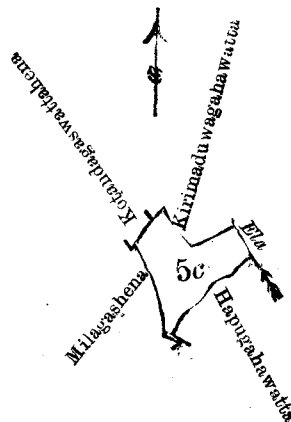
watta claimed by Palvadia Santa and others, the Padukandura, Milagashena belonging to Polwattagedera Dingiri Appu and Polwattegedara Siyatu, Kotambahenapatana belonging to the Crown ; on the south and west by Kotambahenapatana belonging to the Crown.

II.

Preliminary plan 5.

Lot.	Name of Land.	Extent. A. R. P.
5c	Hapugahawattahena <i>alias</i> Godagediyahena	1 1 0

and bounded as follows : on the north by Kirimaduwegahawatta claimed by Kumbukkaragedara Hani ; on the east by an ela, Hapugahawatta claimed by M. Salgado ; on the south by Hapugahawatta claimed by M. Salgado, Milagashena belonging to Polwattagedera Dingiri Appu and Polwattegedara Siyatu ; and on



Scale of 8 Chains to an Inch.

Situation : Kanupelella village in Rilpola korale of Yatikinda division.

Lot.	Name of Land.	Extent. A. R. P.
5c ...	Hapugahawattehena <i>alias</i> Godagediyahena ...	1 1 0
Surveyor-General's Office, Colombo, April, 15, 1904.		J. B. M. RIDOUT, for Acting Surveyor-General.
	Preliminary plan 5. Field sheet M ₅₄ —62	

the west by Milagashena belonging to Polwattagedera Dingiri Appu and Polwattagedera Siyatu, Kota-andagas-wattehena belonging to Kumbukaragedara Hami.

May 5, 1904.

Uva S.O. 430

J. G. FRASER,
Special Officer.

Order under Section 4, Sub-section (1), of "The Waste Lands Ordinances of 1897, 1899, 1900, and 1903."

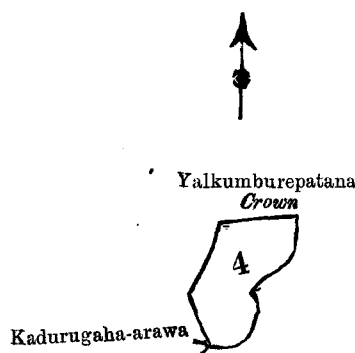
In the matter of the land commonly called or known as Uda-arawekele, situate in the village of Yalkumbura in the Dambawinipalata korale of the Udukinda division, in the Province of Uva, and of "The Waste Lands Ordinances of 1897, 1899, 1900, and 1903."

WHEREAS in pursuance of section 1 of the said Ordinances it was duly declared and notified on the Twenty-eighth day of August, One thousand Nine hundred and Three, that if no claim to the land commonly called or known as Uda-arawekele, situate in the village of Yalkumbura in the Dambawinipalata korale of the Udukinda division, in the Province of Uva, containing in extent 1 acre 2 roods and 10 perches, and shown as lot 4 in preliminary plan No. 61, was made to the Special Officer appointed under section 28 of the said Ordinances within the period of three months from the date specified in the said notice, such land would be deemed the property of the Crown and dealt with on account of the Crown (*vide* notice No. 1,693) :

And whereas (1) Punchi Banda Katugaha, Korala of Rilpola korale and (2) Tikiri Banda Katugaha, Ratemahatmaya of Yatikinda, made claim thereto, and I, John George Fraser, Special Officer appointed under section 28 of the said Ordinances, made due inquiry into such claim ; and whereas I and the said claimants have come to an agreement in writing concerning the said land, under section 4, sub-section (1), of the said Ordinances :

And whereas it was ordered, in pursuance of the agreement afore-mentioned, that the said (1) Punchi Banda Katugaha, Korala of Rilpola korale, and (2) Tikiri Banda Katugaha, Ratemahatmaya of Yatikinda, should pay to the Government Agent at Badulla a sum of Twenty-two Rupees and Fifty Cents (Rs. 22.50) as purchase amount and survey fees for the said land before the 15th day of January, One thousand Nine hundred and Four :

And whereas the said claimants have duly paid the said amount as ordered, the claimants are hereby declared to be the purchasers of the said land, commonly called or known as Uda-arawekele, situate in the village of Yalkumbura in the Dambawinipalata korale of the Udukinda division, in the



Scale of 8 Chains to an Inch.

Situation : Yalkumbura village in Udukinda division of Dambawinipalata korale.

Lot.	Name of Land.	Extent. A. R. P.
4 ...	Uda-arawekele ...	1 2 10
Surveyor-General's Office, Colombo, February 22, 1904.		P. D. WARREN, Assistant Surveyor-General.
	Preliminary plan 61. Sheet M ₁₇ —25	

Province of Uva, containing in extent 1 acre 2 roods and 10 perches, shown as lot 4 in preliminary plan No. 61 and in the annexed certified tracing therefrom, and bounded as follows : on the north, east, and south by Yalkumburepatana belonging to the Crown; on the west by Kadurugaha-arawa belonging to Rambukpota Ratemahatmaya and others and Yalkumburepatana belonging to the Crown.

May 6, 1904.

Uva S.O. 431

J. G. FRASER,
Special Officer.

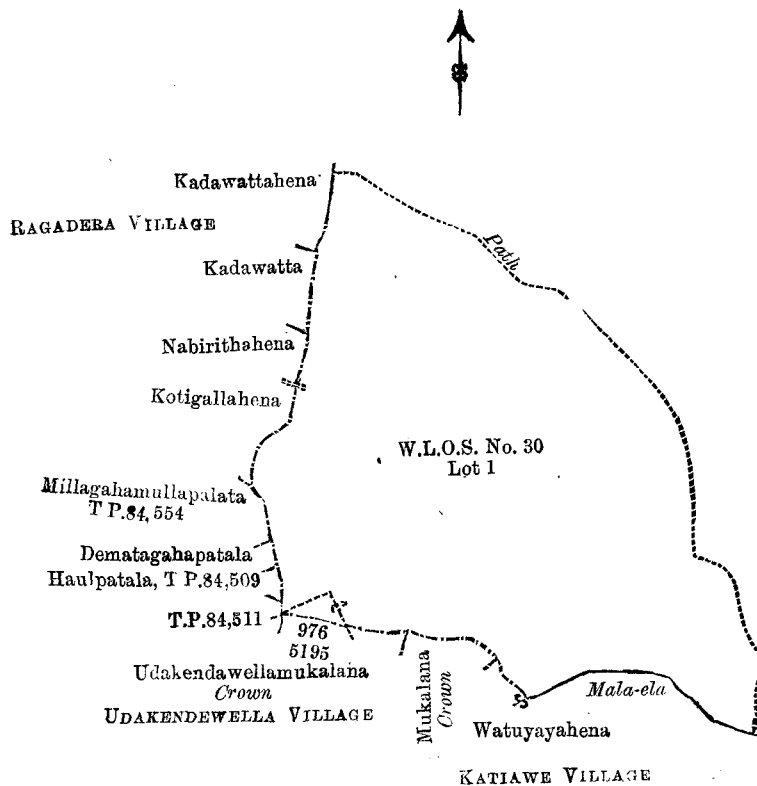
Order under Section 4, Sub-section (1), of "The Waste Lands Ordinances, 1897, 1899, and 1900."

In the matter of the lands commonly called or known as Rupayamukalana, Illupitiyaya and Rupayaya, Illupitiyamukalana, and Rupayaya, situate in the village of Imbulangoda in the Hetahaye korale of the Hiriya hatpattu, in the North-Western Province, and of "The Waste Lands Ordinances, 1897, 1899, 1900."

WHEREAS in pursuance of section 1 of the said Ordinances it was duly declared and notified on the 27th day of March, One thousand Nine hundred and Three, that if no claim to the lands commonly called or known as Rupayamukalana, Illupitiyaya and Rupayaya, Illupitiyayamukalana, and Rupayaya, situate in the village of Imbulangoda in the Hetahaye korale of the Hiriya hatpattu in the North-Western Province, containing in extent 333 acres 1 rood and 11 perches, and shown as lots 1, 5, 6, and 10 in the Waste Lands Ordinance, plan No. S. G. O. 30, North-Western Province, and in the annexed certified tracings therefrom, was made to the Government Agent, North-Western Province, within the period of three months from the date specified in the said notice, such lands would be deemed the property of the Crown (*vide* notice No. 1,427):

And whereas T. S. Rajupillai of the Star Press, Colombo, made claim thereto, and I Stephen Montagu Burrows, Government Agent, North-Western Province, made inquiry into such claim; and whereas I and the said claimant have come to an agreement in writing concerning the said lands, under section 4, sub-section (1), of the said Ordinances: and whereas it was ordered, in pursuance of the agreement aforementioned, that the said T. S. Rajupillai of the Star Press, Colombo, do pay to the Government Agent at Kurunegala a sum of Rupees One thousand One hundred and Seventy and Cents Ninety-four as purchase amount (Rs. 1,170.94), and a further sum of Rupees One hundred and Ninety-one and Cents Sixty (191.60) as survey fees on lot No. 1 of the said lands, namely, Rupayamukalana of 117 acres and 15 perches, in extent; and whereas the said claimant has duly paid the said amounts as ordered, the said claimant is hereby declared to be the purchaser of the said lands commonly called or known as Rupayamukalana, Illupitiyaya and Rupayaya, Illupitiyamukalana, and Rupayaya, situate in the village of Imbulangoda in the Hetahaye korale of the Hiriya hatpattu, in the North-Western Province, containing in extent 333 acres 1 rood and 11 perches shown as lots 1, 5, 6, and 10 in the Waste Lands Ordinance, plan No. S. G. O. 30, North-Western Province and in the annexed certified tracings therefrom, and bounded as follows:—

Lot No. 1 called Rapayamukalana: on the north and east by a path; on the south by Mala-ela, Watuyahena claimed by Guruwa Veda and Garu, and Crown Forest called Udakendawellamukalana; on



Situation: Imbulangoda village in Hiriya hatpattu of Hetahaye korale.

Lot.	Name of Land.	Extent. A. R. P.
1	Rupayamukalana	117 0 15

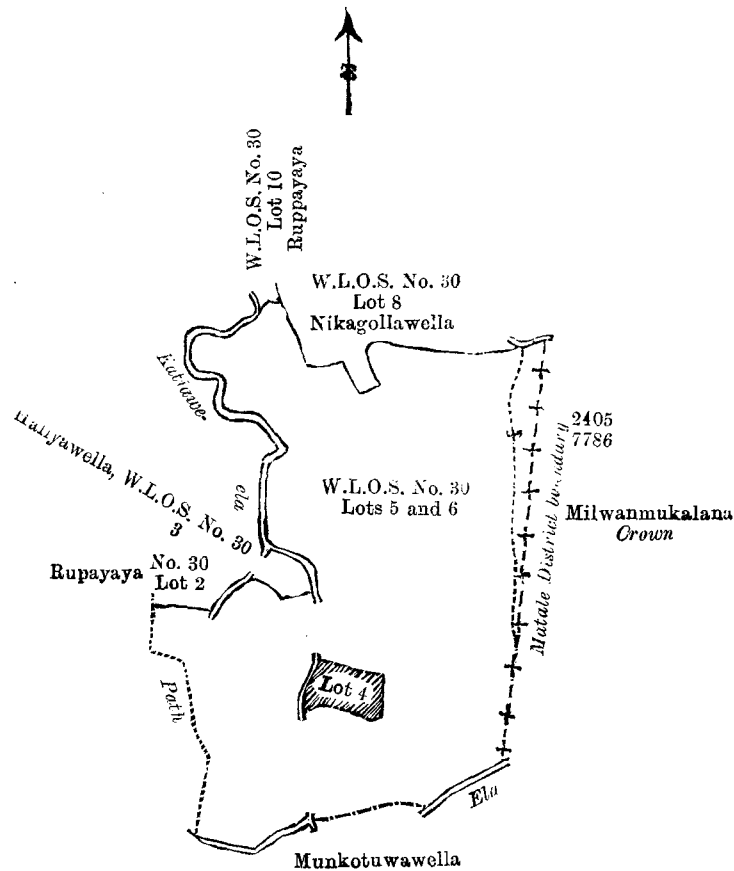
Surveyor-General's Office,
Colombo, August 15, 1902.

P. D. WARREN,
for Surveyor-General.

the west by Haulpatala claimed by Messrs. Rajapaksa and Mel, Dematagahapatala claimed by Mr. Rajapaksa and others, Millagahamullapatala claimed by Mr. Mel and others, Kotigallahena claimed by Sella Muttu

Chetty, Nabirithahena claimed by Samanandere and others, Kadawatta claimed by Naide and others, Kadawattahena claimed by Rankere and others.

Lots Nos. 5 and 6 called Illupiteyaya and Rupayaya (lot No. 5) and Illupitiyayamukalana (lot. No. 6): on the north by Nikagollawella and Rupayaya claimed by Rajupillai; east by Crown forest called



Situation : Imbulangoda village in Hiriyala hatpattu of Hetahaye korale.

Lot.	Name of Land.	Extent. A. R. P.
5	Illupitiyayaya and Rupayaya	70 3 18
6	Illupitiyayamukalana	20 1 18
<i>Lot excluded.</i>		
4	Ambaghamulakumbura	2 1 34

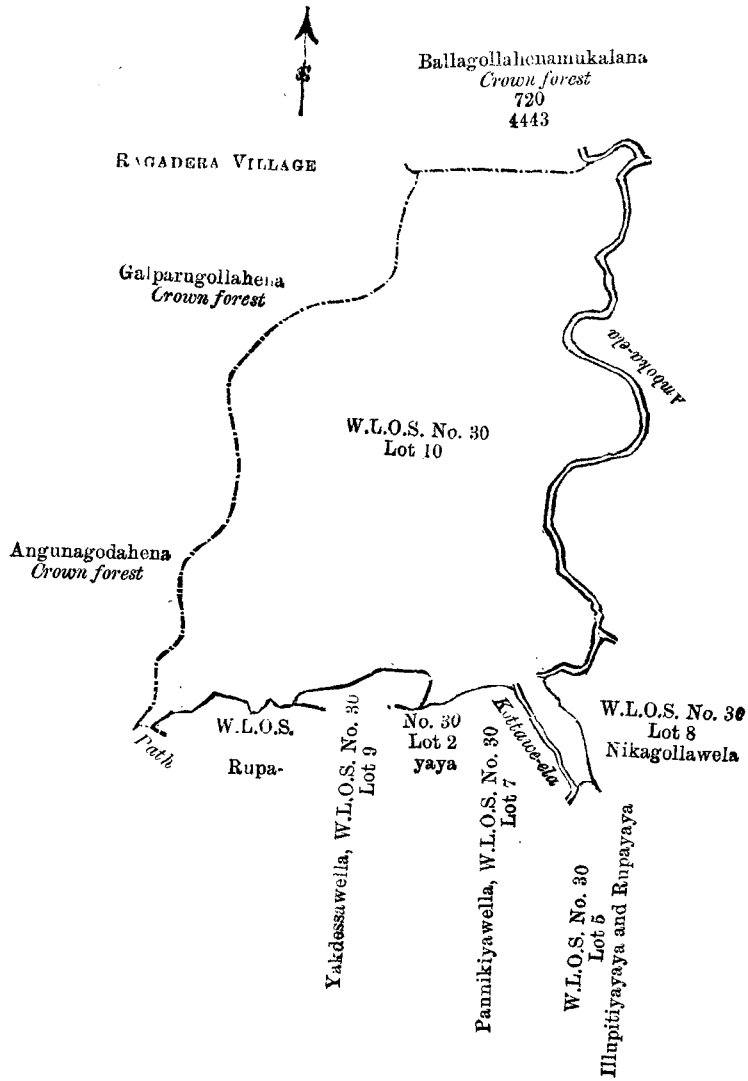
Surveyor-General's Office,
Colombo, August 15, 1902.

P. D. WARREN,
for Surveyor-General.

Milwanmukalana : south by Munkotuawella claimed by S. Yakaduraya and others ; west by path, Rupeyaya and Haliyawella claimed by Rajupillai, and Katiawe-ela.

[NOTE.—Lot No. 4, Ambaghamulakumbura, in extent 2 acres 1 rood and 34 perches, within these boundaries is excluded from this notice, and its extent 2 acres 1 rood and 34 perches is not included in the acreage of 91 acres and 36 perches given above.]

Lot No. 10 called Ruppayaya: on the north by the Crown forest called Ballagollahenamukalana; east by Amboka-ela and Nikagollawella claimed by Rajupillai; south by Illupitiya Ruppayaya, Panikkiyawella; and



Situation: Imbulangoda village in Hiriyala hatpattu of Hetahaye korale.

Lot.	Name of Land.	Extent. A. R. P.
10	Ruppayaya	125 0 0

Surveyor-General's Office,
Colombo, August 15, 1902.

P. D. WARREN,
for Surveyor-General.

Yakdassawella claimed by Rajupillai; and a path; west by Crown forests called Angunagodahena and Galparugollahena.

Kurunegala Katcheri,
November 20, 1903.

S. M. BURROWS,
Government Agent, North-Western Province.

PRELIMINARY NOTICES.

Notice under "The Waste Lands Ordinances of 1897, 1899, 1900, and 1903."

TAKE notice, that unless within three months from the 17th day of June, 1904, the persons, if any, who claim any interest in the lands hereinafter mentioned or in any one or more of such lands or to some interest therein, make claim in person or in writing to the said lands or any of them or to some interest therein to J. G. Fraser, Esq., Special Officer appointed under section 28 of "The Waste Lands Ordinances, 1897, 1899, 1900, and 1903," at his office at Hill House, Mutwal, Colombo.

Such Special Officer, in pursuance of the powers vested in him by the said Ordinances, will declare by writing under his hand that the said lands or such of them, as to which no claim has been made, are the property of the Crown.

J. G. FRASER,
Special Officer.

Description of the Lands referred to.

The following lots situated in the village of Baraniwala in the Hinidum pattu of the Galle District, in the Southern Province, as described in the annexed certified tracing:—

Preliminary plan 111.

Lot.	Name of Land.	Extent.	
		A.	R. P.
1	Tambalawinnemukulana, Mataragedarahena, Aturagawahena, Morawakgedarabedda, Rilahanemukalana, Halpawedeniyehena, Hathlahahena, Illukketiyehena, Etihinnagawahena, Baraniwala-atura	245	3 2
4	Watta-addaradeniya	0	1 31
6	Alutwattekoratuwa	0	1 36
14	Iddamaldeniya	0	1 10
15	Hathlahadeniya	2	3 36
		249	3 35

and bounded as follows: on the north by the village limit of Kadihingala; on the east by the village limit of Miyana-watura; on the south by the Dellawe-ela, Ellagawawatta claimed by Baraniwala Liyanage Don Edoorishamy and others, Ellagawahalawatta claimed by Baraniwala Liyanage Matheshamy and others, Iddamaldeniya claimed by Don Abram and others, the Baraniwala-ela, Mederepitiyegedarawatta claimed by Baraniwala Liyanage Sedris and others, Kumbura-addarawatta claimed by Baraniwala Liyanage Pedris, Baraniwalakumbura claimed by Baraniwala Liyanage Don Abram, late Peace Officer, Udumullegedarawatta claimed by Baraniwala Maderasinage Andris, Attalawatta claimed by Baraniwala Liyanage Don Abraham and others; on the west by Alutgedarawatta claimed by Baraniwala Liyanage Don Aberan and others, the Rilahanedola, Peellagedarawatta claimed by Baraniwala Liyanage Adrian, Peellagedarawatta claimed by Baraniwala Liyanage Don Andris, Peellagedarawatta claimed by Baraniwala Liyanage Adrian, the village limit of Kadihingala.

NOTE.—The following lots lying within the above boundaries are excluded from this notice, and their aggregate extent 7 acres 1 rood and 26 perches is not included in the acreage of 249 acres 3 roods and 35 perches given above:—

Lot.	Name of Land.	Extent.	
		A.	R. P.
16	Peellagawawatta, &c.	3	2 14
16½	Medagedarawatta	0	3 34
17	Medagedarakoratuwa	0	2 22
18	Peellegedarawattekoratuwa	0	1 17
19	Kumburakandekumbura	1	1 11
20	Mataragedarakumbura	0	2 8
		7	1 26

විෂය 1904ක්වූ ජූනි මස 17 වෙනි දින පටන් කුන්මාසයක් ඇතුළතදී මෙහි පහත දක්වන ඉඩම්වලට නොහොත් ඉන් එකකට නොහොත් වැඩිගණනකට යම් අයිතිවාසිකමක් තිබෙන යම් අයවල් ඇත්නම් ඒ අය විසින් මුඩුබිම් මිලකඩ වම් 1897, 1899, 1900 සහ 1903 ආඥාපනත්වල 28 වෙනි වගන්තියේ ප්‍රකාරයට පත්කරණු ලැබූ විශේෂ මත් ක්‍රියාවලියකින් තොරව මේදර හිල් හදිස්සි කන්තෝරුවේදී ජේ. ජී. ෆ්‍රේසර් උත්තාන්තේගේ ඉදිරිපිට ඇවිත් පෙනීසිට හෝ ලිඛිතව පෙන්වා දීමට නොහොත් ඊට ඇති යම් කොටසකට කිසි අයිතිවාසිකමක් පෙන්වා සිටින්නට නොහැකිවනුයේ, එක් විශේෂ මත්ක්‍රියාවලියකින් තොරව ඉහත කී ආඥාපනත්වලින් ලැබී තිබෙන බලවල ප්‍රකාරයට අයිතිවාසිකම් නොතිහැපු එක් ඉඩම් එක්කෝ එකීන් අයිතිවාසිකමක් ගෙණගැර දක්වන්නට නොහැකිවනුයේ ඉඩම් රජයෙන් හෝ ඉඩම් හැරීමට උත්තාන්තේගේ අත්සන ඇති ලිඛිතව පෙන්වා දීමට නොහැකිවනුයේ මෙහි දැනගත යුතුයි.

ජේ. ජී. ෆ්‍රේසර්,
විශේෂ මත්ක්‍රියාවලියකින් තොරව.

ඉඩම්වල තොරතුරු.

දකුණු පළාතට අයිති හා එ දිස්ත්‍රික්කේ කිහිපම පත්තුවේ බරණිවල යන ගම පිහිටා තිබෙන මට අමුණාස සහතික සිතියමේ පෙන්නුම් වන මෙහි පහත දක්වන ක්‍රමලිපි, එනම්:—

ක්‍රමලිපි.	මුල් සිතියම 111. ඉඩමේ නම.	විමසරම. අ. රු. ප.
1	තමලවිත්තේ මුකලාන, මානරගෙදරගේන, අතුරගාලාගේන, මොරවත්තගෙදරබදද, රිලාගේතේ මුකලාන, හල්ප මේදෙනියේගේන, හත්ලාගේගේන, ඉඩක්කැව්ගේගේන, ඇවිස්සන්, බරණිවලගෙදර	245 3 2
4	වත්තගෙදරගෙදෙනිය	0 1 31
6	අඵන්වත්තේකොරවුව	0 1 36
14	ඉද්දමල්ගෙදෙනිය	0 1 10
15	හත්ලාගේගෙදෙනිය	2 3 36
		249 3 35

මේ මාසිම—උචාරට කඩිනින්ගල ගමේ ගම්ඉමද; නැගෙනහිරට මිහනවතුරේ ගමේ ගම්ඉමද; දකුණට දෙල්ලවල පැල, බරණ්වල ලිහනගේ දෙන්න ඵදෙරිස්සාමි සහ නවත් අය විසින් අසිනිවාසිකම් කිහින ඇල්ලගාවාවන්තද, බරණ්වල ලිහනගේ මනෙස්සාමි සහ නවත් අය විසින් අසිනිවාසිකම් කිහින ඉද්දමල්දෙතිවන්ත, බරණ්වල ඇල, බරණ්වල ලිහනගේ සේදිරිස් සහ නවත් අය විසින් අසිනිවාසිකම් කිහින මැදිරිපිටියේ ගෙදරවන්ත, බරණ්වල ලිහනගේ ජේදිරිස් විසින් අසිනිවාසිකම් කිහින කුඹුරඉද්දර වන්ත, බරණ්වල ලිහනගේ දෙන්න අබරන් පිස්මපිසර විසින් අසිනිවාසිකම් කිහින බරණ්වල කුඹුර, බරණ්වල මදරසිංහගේ අන්දිරිස් විසින් අසිනිවාසිකම් කිහින උඩුමුල්ලේ ගෙදරවන්ත, බරණ්වල ලිහනගේ දෙන්න අබරන් සහ නවත් අය විසින් අසිනිවාසිකම් කිහින අනලේවන්ත; බස්නාහිරට බරණ්වල ලිහනගේ දෙන්න අබරන් සහ නවත් අය විසින් අසිනිවාසිකම් කිහින ඉද්දමල්දෙතිවන්ත, රිලාහේනේ දෙල, බරණ්වල ලිහනගේ අදිරිස් විසින් අසිනිවාසිකම් කිහින පිල්ල ගෙදරවන්ත, බරණ්වල ලිහනගේ දෙන්න අන්දිරිස් විසින් අසිනිවාසිකම් කිහින පිල්ලගෙදරවන්ත, බරණ්වල ලිහනගේ අදිරිස් විසින් අසිනිවාසිකම් කිහින පිල්ලගෙදරවන්ත, කඩිනින්ගල ගමේ ගම්ඉමද.

[ඉහතකි මාසිමිලව මැදිවු මෙහි පහත දක්වන ස්මිකට්ටි මේ දැන්වීමෙන් අත්හැරිවගත් ඒවායේ මුළු බිම්කරම වන අන්කර 7කුත් රු.හි 1කුත් පර්චස් 26හ ඉහතකි අන්කර 249කුත් රු.හි 3කුත් පර්චස් 35හේ බිම්කරමේ අඩංගු කොටන වගත් මෙහින් දැනගත යුතුයි.]

බිම්කට්ටිය.		මුල් සිතිම 111.		බිම්කරම.	
		ඉඩමේ නම.		අ. රු. ප.	
16	...	පිල්ලගාවාවන්ත ඝනාදික	...	3	2 14
16½	...	මැදගෙදරවන්ත	...	0	3 34
17	...	මැදගෙදරකොරවුව	...	0	2 22
18	...	පිල්ලගෙදරවන්තේකොරවුව	...	0	1 17
19	...	කුඹුරකන්දේකුඹුර	...	1	1 11
20	...	මාතරගෙදරකුඹුර	...	0	2 8
				7	1 26

இதன்பின் சொல்லப்படுகிற காணிகளுள் ஒன்றிலேனும் பவலிலேனும் எவ்வித உடந்தையாயினுத் தங்களுக்குண்டென உருத்துப்பேசுவோர்கள் யாருமிருந்தால், அவர்கள், 1904 ம் ஆண்டு ஆனிமீ 17 ந் தேதி துவக்கக் 5 மூன்று மாசத்திற் றுள், 1897 முதல் 1903 ம் ஆண்டு வரையுள்ள பாணிலச்சட்டங்களின் 28 ம் பிரிவின் பிரகாரம் ஏற்படுத்திய விசேஷ உத்தியோகத்தர் ஜே. ஜி. பெரேஸர் துரை அவர்களிடம் கொழும்பு முகத்தவாரம் “வில் ஹவுஸ்” என்னும் அவருடைய கத் தோரில் முகாமுகமாயேனும் எழுத்து மூலமாயேனும் தங்களுக்குண்டெனும் உருத்தை அல்லது உடந்தையைத் தெரிவியா வீடில் சொல்லிய விசேஷ உத்தியோகத்தர் சொல்லிய சட்டங்களால் தமக்கு உண்டாய அதிகாரத்தைக்கொண்டு சொல்லிய காணிகளை அல்லது அவைகளுள் உருத்துப்பேசப்படாதனவற்றை முடிக்குரிய ஆதனமென தமது கைச்சாத்திட்டு எழுத்து மூலமாய் வெளிப்படுத்துவார் என்பதை அறிந்துகொள்க.

ஜே. ஜி. பெரேஸர்,
விசேஷ உத்தியோகத்தர்.

சட்டிய காணிகளின் விவரம்.

தென் மாகாணம் காவி டிஸ்டிரிக்டு இனிதும்பத்தைச்சேர்ந்த பறணிவலை யென்னும் கிராமத்திலுள்ள, இத்துட னாணிக்கப்படும் உறுதிப்படுத்திய பட்டப்பிரதியில் விவரித்தபடியே, கீழ்க்குறிக்குங் காணித்துண்டுகள் :—

பிரதம பட்டம் 111.

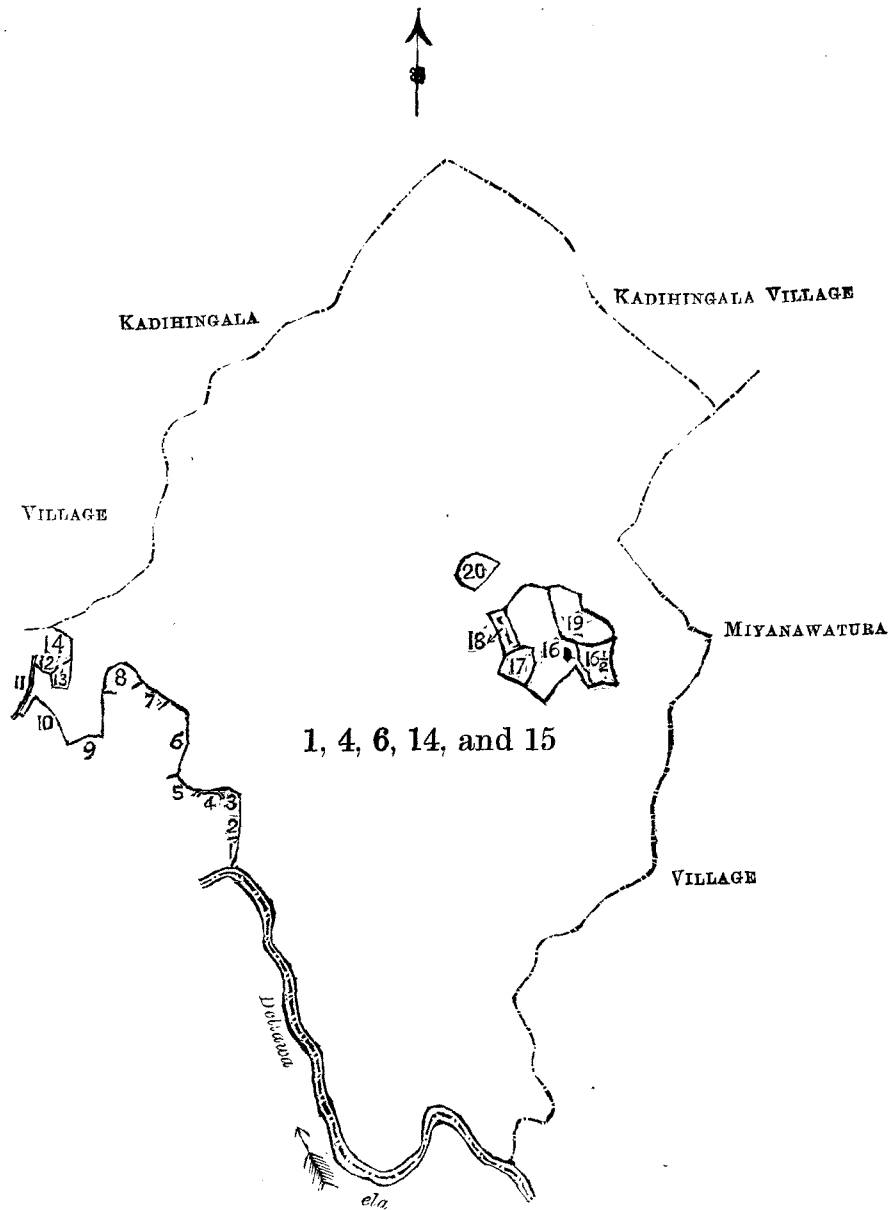
காணித்துண்டு.	காணியின் பேர்.	விசாலம்.
		ஏ. அ. பெ.
1	தம்பலவின்னேமுகலான, மாத்தறகெதறயேனை, அத்தறகாவா யேனை, மொறவக்கெதறபெத்த, நிலயேனைமுகலான, அல் பாவெதெனியேயேனை, அத்தலாகாயேனை, இலுக்கெற்றியே யேனை, எத்திலுன்னகாவாயேனை, பறணிவலஅத்தற	245 3 2
4	வத்தஅத்தறதெனிய	0 1 31
6	அலுத்தவத்தேகொறட்டுவ	0 1 36
14	இத்தமல்தெனிய	0 1 10
15	அத்தலாகேதெனிய	2 3 36
		249 3 35

எல்லகனாவன, வடக்கு-கடி.கிங்கிலக் கிராம எல்லை; கிழக்கு-மியனவத்துறைக் கிராம எல்லை; தெற்கு-தெல்லவை அல என்னுஞ் சிறீறறு, வறணிவலவியனகே தொன் எதோரிசாமியும் மறுபேரும் உருத்துப்பேசும் எல்லகாவாவத்தை, வறணி வலவியனகே மத்தேசாமியும் மறுபேரும் உருத்துப்பேசும் எல்லகாவாவத்தை, தொன் அபறனும் மறுபேரும் உருத் துப்பேசும் இத்தமல்தெனியவத்தை, வறணிவலஅல என்னும் நீரோடை, வறணிவலவியனகே சேதிரிசும் மறுபேரும் உரு த்துப்பேசும் மெதேரிப் பிறியகெதறவத்தை, வறணிவலவியனகே பேதிரிசு உருத்துப்பேசும் சும்புறஅத்தறவத்தை, முதல் சமாதான தலைமைக்காறராயிருந்த வறணிவலவியனகே தொன் அபறன் உருத்துப்பேசும் வறணிவலசும்புற, வற ணிவலமதற கிங்குகே அந்திரிகருத்துப்பேசும் உடுமுல்லேகெதறவத்தை, வறணிவலவியனகே தொன் அபறனும் மறுபேரும் உருத்துப்பேசும் அத்தலவத்தை; மேற்கு-வறணிவலவியனகே தொன் அபறனும் மறுபேரும் உருத்துப்பேசும் அலு த்தெதறவத்தை, நிலயேனெதொல, வறணிவலவியனகே அதிரியான் உருத்துப்பேசும் பீல்லகெதறவத்தை, வறணிவல வினகே தொன் அந்திரிசு உருத்துப்பேசும் பீல்லகெதறவத்தை, வறணிவலவியனகே அதிரியான் உருத்துப்பேசும் பீல்ல கெதறவத்தை, கடி.கிங்கிலக் கிராம எல்லை.

கவனிப்பு—மேற்சொல்லிய எல்லைகளுக்குட்பட்டனவாயுள்ள கீழ்க் குறிக்குங் காணித்துண்டுகள் இவ்வறிவித்தவி னின்றும் நீக்கப்பட்டிருக்கின்றனவென்பதையும் அவைகளின் விசாலத் தொகையாகும் 7 ஏக்கர் 1 அட்டு 26 பேட்சும் முன்சொன்ன 249 ஏக்கர் 3 அட்டு 35 பேட்சுக்குள் அடங்கவில்லை தென்பதையும் கவனிக்கவேண்டியது :—

பிரதம பட்டம் 111.

காணித்துண்டு.	காணியின் பேர்.	விசாலம்.
		ஏ. அ. பெ.
16	பீல்லகாவாவத்தை முதலியன	3 2 14
16½	மெதகெதறவத்தை	0 3 34
17	மெதகெதறகொறட்டுவ	0 2 22
18	பீல்லகெதறவத்தகொறட்டுவ	0 1 17
19	சும்புறகத்தரும்புற	1 1 11
20	மாத்தறகெதறசும்புற	0 2 8
		7 1 26



- 1 Ellagawa watta
- 2 Ellagawa Ihala watta
- 3 Iddamaldeniya watta
- 4 Baraniwela-ela
- 5 Mederipitiyegederawatta
- 6 Kumbura-addarawatta
- 7 Baraniwalakumbura
- 8 Udumullerederawatta
- 9 Athalawatta
- 10 Alutgederawatta
- 11 Rilahena-dola
- 12 Peellegederawatta
- 13 Peellegederawatta
- 14 Peellegederawatta

Scale of 16 Chains to an Inch.

Situation : Baraniwala village in Hinidum pattu.

Preliminary plan 111.

Lot.	Name of Land	Extent.	
		A.	R. P.
1	Tambalawinnemukalana, &c.	245	3 2
4	Watta-addaradeniya	0	1 31
6	Alutwattekoratuwa	0	1 36
14	Iddamaldeniya	0	1 10
15	Hathlahedeniya	2	3 36
		249	3 35

Lots excluded.

16	Peellagawawatta	3	2 14
16½	Medagedarawatta	0	3 34
17	Medagedarakoratuwa	0	2 22
18	Peellegedarawattekoratuwa	0	1 17
19	Kumburakandekumbura	1	1 11
20	Mataragedarakumbura	0	2 8
		7	1 26

Sheet O 37-45⁹

Surveyor-General's Office,
Colombo, May 24, 1904.

1,902

J. B. M. RIDOUT,
for Acting Surveyor-General.
Galle S.O. 11-1904

D 3

Notice under "The Waste Lands Ordinances of 1897, 1899, 1900, and 1903."

TAKE notice, that unless within three months from the 17th day of June, 1904, the persons, if any, who claim any interest in the lands hereinafter mentioned or in any one or more of such lands or to some interest therein, make claim in person or in writing to the said lands or any of them or to some interest therein to J. G. Fraser, Esq., Special Officer appointed under section 28 of "The Waste Lands Ordinances, 1897, 1899, 1900, and 1903," at his office at Hill House, Mutwal, Colombo :

Such Special Officer, in pursuance of the powers vested in him by the said Ordinances, will declare by writing under his hand that the said lands or such of them, as to which no claim has been made, are the property of the Crown.

J. G. FRASER,
Special Officer.

Description of the Lands referred to.

The following lots situated in the village of Andadola in the Hinidum pattu of the Galle District, in the Southern Province, as described in the annexed certified tracing :-

Lot.	Preliminary plan 114.		Extent.	
		Name of Land.	A.	R. P.
1	...	Detawagalamukalana ...	64	3 12
2	...	Moragahahena, Wewelhalawa, Horahangunahena, Kulunamadihena, Agodahena, Walmebokkahena, Waulanahena, Tiniyawitiyatchena, Horamandiahena, Halthombahena, Wallagalahena, Hatharahaulhena, Aturagawamandia, Galgulana, Dola-addarahena ...	538	3 5
3	...	Tiniyawitiyawaladeniya ...	0	3 17
4	...	Andadolamukalana ...	134	2 31
5	...	Udaowitalandehena, Udaowitahena, Halkatupahena, Pannahena, Nawalahena, Talagahahena, Hatarahaulhena, Kaluwagahahena, Horamandiahena, Getagaswattahena, Kalooweliyadde, Koluakandehena, &c. ...	388	2 37
33	...	Kaluwalegawadeniya ...	1	1 18
			<u>1,129</u>	<u>1 0</u>

and bounded as follows: on the north by the village limit of Miyanawatura and Nilweligama; on the east by the village limits of Dombagoda in Hinidum pattu and of Dombagoda in Morawak korale and the village limit of Panangala; on the south by the Dellawa-ela, a footpath, Hokantotaokanda claimed by D. A. Abeygunawardena and others, Galwaladeniya claimed by ditto, Karadeniya claimed by D. L. Don Nicholas de Silva Jayatilaka and others, Indreawedduma claimed by D. L. Don Hendrick and others, Amunewedduma claimed by ditto, Amunekumbura claimed by ditto, Kumburugodellekoratuwa claimed by Don Nicholas de Silva Jayatilaka and others, Godellekumbura claimed by ditto, Ediragekumbura claimed by ditto, Balimadupelessewatta claimed by ditto, Budungelangawatta claimed by ditto, the Dellawa-ela, Uduowitawatta claimed by Don Andiris Jayatilaka and others, Udaowitawella claimed by Don Nicholas de Silva Jayatilaka and others, Udaowitakumbura claimed by N. Hendo and others; on the west by the village limit of Miyanawatura.

NOTE.—The following lots lying within the above boundaries are excluded from this notice and their aggregate extent 3 acres 1 rood and 3 perches is not included in the acreage of 1,129 acres and 1 rood given above:—

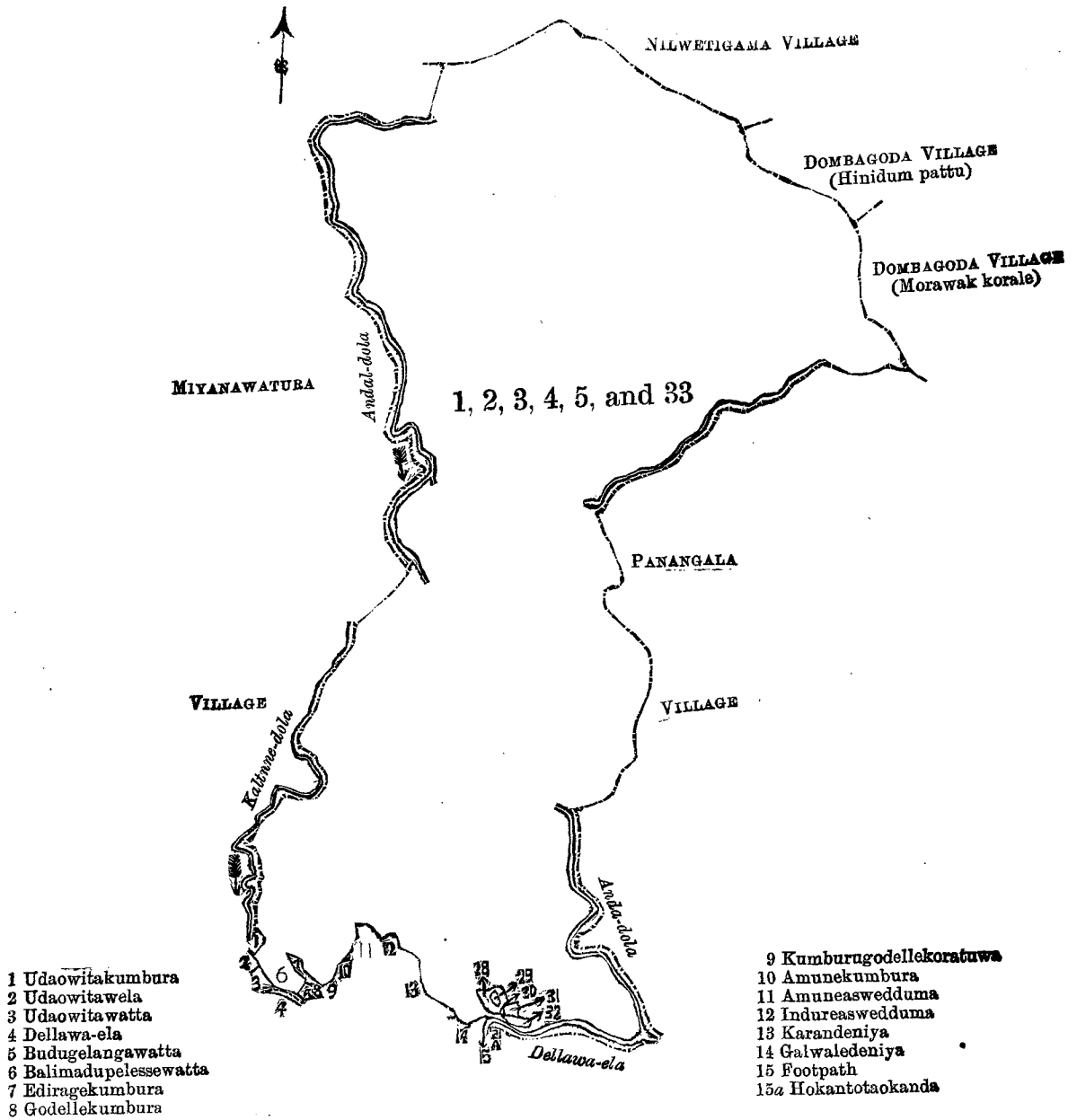
Lot.	Preliminary plan 114.		Extent.	
		Name of Land.	A.	R. P.
28	...	Kaluwaokandekumbura ...	1	2 39
29	...	Kaluwaokandakumburemedagodella ...	0	0 18
30	...	Kaluwagahaokandewatta ...	0	1 31
31	...	Kaluwalagawakumbura ...	0	1 32
32	...	Kaluwalalangawatta ...	0	2 3
			<u>3</u>	<u>1 3</u>

විෂ් 1904ක්වූ ජූනි මස 17 වෙනි දින පටන් තුන්මාසයක් ඇතුළතදී මෙහි පහත දක්වන ඉඩම්වලට නොහොත් ඉන් එකකට නොහොත් වැඩිගණනකට යම් අයිතිවාසිකමක් තිබෙන යම් අයවල් ඇත්නම් ඒ අය විසින් මුඩුබිම් සම්බන්ධව විෂ් 1897, 1897, 1900 සහ 1903 ආඥාපණ්ඩල 28 වෙනි වගන්තියේ ප්‍රකාරයට පත්කරණු ලැබූ විශේෂ මන්ත්‍රීගේ විරෝධානන්තාත්සේනේ කොළඹ මේදර හිල් කඩුස්සි කන්තෝරුවේදී ජේ. ජී. ශ්‍රේෂ්ඨ උත්තාන්තේශ් ඉදිරිපිට ඇවිත් පෙනීසිට හෝ ලියවිල්ලක් එකී ඉඩම්වලට නොහොත් ඒට ඇති යම් යොටසකට කිසි අයිතිවාසිකමක් පෙන්වා සිටින්නට නොගෙදුනොත්, එකී විශේෂ මන්ත්‍රීගේ විරෝධානන්තාත්සේනේ ඉහත කී ආඥාපණ්ඩලවලින් ලැබී තිබෙන වලවල ප්‍රකාරයට අයිතිවාසිකම් නොකියාපු එකී ඉඩම් එක්කෝ එකින් අයිතිවාසිකමක් ගෙනහැරදක්වන්නට නොගෙදුන සෑම ඉඩම් රජයන් තන ඉඩම් හැරීමට උත්තාන්තේශ් අත්සන ඇති ලියවිල්ලකින් උත්තාන්තේ විසින් ප්‍රකාශකරණ බව මෙහි දැනගත යුතුය.

ඉඩම්වල තොරතුරු. විශේෂ මන්ත්‍රීගේ විරෝධානන්තාත්සේන.

දකුණු පලාතට අයිති ගාඵ් දිස්ත්‍රික්කේ හිනිදුම්පත්තුවේ ආදාදොල යන ගම පිහිටා තිබෙන මට අමුතාපු සහතික සිතියමේ පෙනීසන මෙහි පහත දක්වන බිම්කවිටි, එනම්:—

බිම්කවිටිය.	මුල් සිතියම 114.		බිම්තරම.	
		ඉඩමේ නම.	අ.	රු. ප.
1	...	දුටුවාගලමුකලාන ...	64	3 12
2	...	මොරගහගේන, බේවැල්හලාව, කොරහැන්ගුණගේන, කුඵ්න මැහගේන, එගොඩගේන, වල්මිබොන්නගේන, වවුලන්ගේන, නීතිආච්චියටගේන, හොරමන්තේගේන, හල්තොම්බගේන, වල්ලගලගේන, හතරකඩුල්ලගේන, අතුරගාවා මන්තේන, ගල්ගලාන, දොලොද්දරගේන ...	538	3 5
3	...	නීතිආච්චියවලදෙහිග ...	0	3 17
4	...	ආදාදොලමුකලාන ...	134	2 31
5	...	උඩම්බිට්ලන්දගේන, උඩම්බිට්ලන්දගේන, හල්කඩුපේගේන, පන්නාගේන, කාවලගේන, ගලගහගේන, හතරකඩුල්ලගේන, කඵ්වාගහගේන, කොරමන්තේගේන, ගැටගහවත්තේගේන, කලුවැල්ලියද්ද, කොඵ්වාමකන්දේගේන සහ තවත් ගේන් ...	388	2 37
33	...	කඵ්වලගාවාදෙහිග ...	1	1 18
			<u>1,129</u>	<u>1 0</u>



- 1 Udaowitakumbura
- 2 Udaowitawela
- 3 Udaowitawatta
- 4 Dellawa-ela
- 5 Budugelangawatta
- 6 Balimadupelessewatta
- 7 Ediragekumbura
- 8 Godellekumbura

- 9 Kumburugodellekoratuwa
- 10 Amunekumbura
- 11 Amuneaswedduma
- 12 Indureaswedduma
- 13 Karandeniya
- 14 Galwaledeniya
- 15 Footpath
- 15a Hokantotaokanda

Scale of 32 Chains to an Inch.

Situation : Andadola village in Hinidum pattu.

Preliminary plan 114.

Lot.	Name of Land.	Extent.	
		A.	R. P.
1	Detawagalumukalana	64	3 12
2	Moragahahena, Wewelhalawa, Horahangunahena, Agochahena, &c.	538	3 5
3	Tiniwitiyawaladeniya	0	3 17
4	Andadolamukalana	134	2 31
5	Udaowitalandehena, Udaowitahena, Kaluwagaha-henegodella, &c.	388	2 37
33	Kaluwalegawadeniya	1	1 18
		1,129	1 0
<i>Lots excluded.</i>			
28	Kaluwaokandekumbura	1	2 39
29	Kaluwaokandakumburemedagoda	0	0 18
30	Kaluwagahaokandewatta	0	1 31
31	Kaluwalagawakumbura	0	1 32
32	Kaluwalalangawatta	0	2 3
		3	1 3

Sheets O₃₇₋₄₅⁹, O₃₈₋₄₆⁹, O₅₃₋₆₁⁹, and O₅₄₋₆₂⁹

Surveyor-General's Office,
Colombo, May 21, 1904.
1,903

J. B. M. RIDOUT,
for Acting Surveyor-General.
Galle S.O. 12—1904

Notice under "The Waste Lands Ordinances of 1897, 1899, 1900, and 1903."

TAKE notice, that unless within three months from the 17th day of June, 1904, the persons, if any, who claim any interest in the lands hereinafter mentioned or in any one or more of such lands or to some interest therein, make claim in person or in writing to the said lands or any of them or to some interest therein to J. G. Fraser, Esq., Special Officer appointed under section 28 of "The Waste Lands Ordinances, 1897, 1899, 1900, and 1903," at his office at Hill House, Mutwal, Colombo:

Such Special Officer, in pursuance of the powers vested in him by the said Ordinances, will declare by writing under his hand that the said lands or such of them, as to which no claim has been made, are the property of the Crown.

J. G. FRASER,
Special Officer.

Description of the Lands referred to.

The following lots situated in the village of Andadola in the Hinidum pattu of the Galle District, in the Southern Province, as described in the annexed certified tracings:—

I.

Preliminary plan 114.

Lot.	Name of Land.	Extent.	
		A.	R. P.
14	Amunagodella	2	2 17
15	Indura-asweduma, Amuna-aswedumakumbura, Ge-etakumburadeniya, Kerandeniya, Galwaladeniya	6	2 16
16	Karandeniyaagodella	0	1 31
17	Induragodella	6	2 11
		16	0 35

and bounded as follows: on the north by Yakgalahena claimed by D. L. Don Nicholas de Silva Jayatileke, Kaluagahahena claimed by ditto; on the east by Kaluagahahena claimed by Don Arnolis Abeygoonewardene and others; on the south by the footpath from Panangale to Dellawa, Galwalakumbura claimed by Don Arnolis Abeygoonewardene and others, Ihinawalakumbura claimed by Don Arnolis Abeygoonewardene and others, Ihalaweewatta claimed by Don Hendrick de Silva Jayatileke and others; on the west by Indurekumbura claimed by D. L. Don Hendrick and others, Amunekumbura claimed by ditto.

මේ 1904ක් වූ ජූනි මස 17 වෙනි දින පටන් තුන් මාසක් ඇතුළතදී මෙහි පහත දක්වන ඉඩම්වලට නොහොත් ඉන් එකකට නොහොත් ව. හිතණ නකට යම් අයිතිවාසිකමක් තිබෙන යම් අයවල් ඇත්නම් ඒ අය විසින් මුඩුබිම් සම්බන්ධව වර්ෂ 1897, 1899, 1900 සහ 1903 ආඥාපණවල 28 වෙනි වගන්තියේ ප්‍රකාරයට පත්කරුණු ලැබූ විශේෂ මනත්‍රීඥාපණවලට අයුරින් පෙනී සිටි හෝ ලියවිල්ලකින් කන්තෝරුවේදී ජේ. ජී. ප්‍රේසර් උන්තාන්සේගේ ඉදිරිපිටට ඇවිත් පෙනී සිටි හෝ ලියවිල්ලකින් එකී ඉඩම්වලට නොහොත් ඊට ඇති යම් කොටසකට කිසි අයිතිවාසිකමක් පෙන්වා සිටින්නට නොයෙදුණොත්, එකී විශේෂ මනත්‍රීඥාපණවලට ඉහතකී ආඥාපණවලින් ලැබී තිබෙන බලවල ප්‍රකාරයට අයිතිවාසිකම් නොකියාපූ එකී ඉඩම් එක්කෝ එයින් අයිතිවාසිකමක් ගෙණහැර දක්වන්නට නොයෙදුණ සෑම ඉඩම් රජසත්තක ඉඩම් හැරියට උන්තාන්සේගේ අත්සන ඇති ලියවිල්ලකින් උන්තාන්සේ විසින් ප්‍රකාශකරණ බව මෙයින් දැනගත යුතුයි.

ජේ. ජී. ප්‍රේසර්,
විශේෂ මනත්‍රීඥාපණවලට.

ඉඩම්වල තොරතුරු.

දකුණු පලාතට අයිති හා එ දිස්ත්‍රික්කේ හිනිදුම්පත්තුවේ ආදායල යන ගම පිහිටා තිබෙන මට අමුනාපු සහතික සිතියම්වල පෙනී සිටින මෙහි පහත දක්වන බිම්කව්‍රි, එනම්:—

I.

මල් සිතියම 114.

බිම්කව්‍රිය.	ඉඩමේ නම.	බිම්කරම.
		අ. රූ. ප.
14	අමුනේගොඩැල්ල	2 2 17
15	ඉදුරඅස්වැද්දුම, අමුනේඅස්වැද්දුමකුඹුර, ගේඇටකුඹුරෙදෙනිය, කරන්දෙනිය, ගල්වලදෙනිය	6 2 16
16	කරන්දෙනියේගොඩැල්ල	0 1 31
17	ඉදුරෙගොඩැල්ල	6 2 11
		16 0 35

මට මාසිම්—උතුරට හි. ඇල්. දෙග් නිකුලස් ද සිල්වා ජයතිලක විසින් අයිතිවාසිකම් කියන යක්ගලසේන, එම අය විසින් අයිතිවාසිකම් කියන කළුආගහසේන; නැගෙනහිරට දෙග් අරඹෝ ලිස් අබේගුනවර්දන සහ තවත් අය විසින් අයිතිවාසිකම් කියන කළුආගහසේන; දකුණට පහල පිටදෙල්ලට යන අභිපාරද, දෙග් අරඹෝලිය අබේගුනවර්දන සහ තවත් අය විසින් අයිතිවාසිකම් කියන ගල්වලකුඹුර, එම අය විසින් අයිතිවාසිකම් කියන ඉතිනවලකුඹුර, දෙග් හෙග්ලින් ද සිල්වා ජයතිලක සහ තවත් අය විසින් අයිතිවාසිකම් කියන ඉහලවෙල්ලවහා; බස්නාහිරට හි. ඇල්. දෙග් හෙග්ලින් සහ තවත් අය විසින් අයිතිවාසිකම් කියන ඉන්දරේකුඹුර, එම අය විසින් අයිතිවාසිකම් කියන අමුනේකුඹුර.

இதன்பின் சொல்லப்படும் காணிகளுள் ஒன்றிலேனும் பலவிலேனும் எவ்வித உடந்தையாயினும் தம்மோர் குண்டென உரித்துப்பேசுவோர்கள் யாருமிருந்தால், அவர்கள் 1904 ம் வருஷ ஜூன் 17 ந்தேதி அலக்கம் மூன்று மாசத்திற்குள் 1897 முதல் 1903 ம் ஆண்டு வரையுள்ள பாணிலச்சட்டங்களின் 28 ம் பிரிவின் பிரகாரம் ஏற்படுத்திய விசேஷ உத்தியோகத்தர் ஜே. ஜி. பெரேஸர்தரை அவர்களிடம் கொழும்பு முகத்தவாரம் "ஹில் ஹவுஸ்" என்னும் அவருடைய கந்தோரில் முகாமுகமாயேனும் எழுத்து மூலமாயேனும் தங்களுக்குண்டெனும் உருத்தை அல்லது உடந்தையைத் தெரிவிப்பாவிடில், சொல்லிய விசேஷ உத்தியோகத்தர் சொல்லிய சட்டங்களால் தமக்கு உண்டாய அதிகாரத்தைக்கொண்டு சொல்லிய காணிகளை அல்லது அவைகளுள் உருத்துப்பேசப்படாதவற்றை முடிக்குரிய ஆதனமென தமது கைச்சாத்திட்டு எழுத்து மூலமாய் வெளிப்படுத்துவார் என்பதை அறிந்துகொள்க.

ஜே. ஜி. பெரேஸர்,
விசேஷ உத்தியோகத்தர்.

சட்டிய காணிகளின் விவரம்.

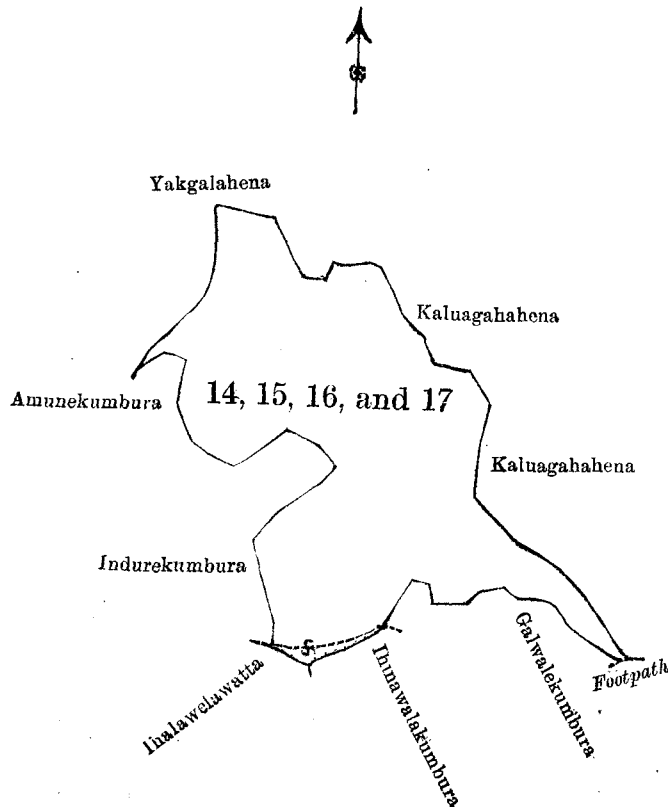
தொன் மாகாணம் காலி மூலத்திற்கு இனிதும்பத்தைச்சேர்ந்த அந்தாதொலை யென்னும் கிராமத்தினுள்ள இத்துட னனைக்கப்படும் உறுதிப்படுத்திய படப்பிரதிகளில் விவரித்தபடியே கீழ்க் குறிக்கும் காணித்துண்டுகள் :—

I.

பிரதம படம் 114.

காணித்துண்டு.	காணியின் பேர்.	விசாலம், ஏ. மு. யே.
14 ...	அமுனகொடெல்லை ...	2 2 17
15 ...	இந்தறஅசுவெத்தம, அமுனஅசுவெத்தம கும்புற, கெற்றகும்புறேதெனிய, கெற்ற தெனிய, கல்வலதெனி ...	6 2 16
16 ...	கறந்தெனியகொடெல்லை ...	0 1 31
17 ...	இந்தறகொடெல்லை... ...	6 2 11
		<hr/> 16 0 35 <hr/>

எல்லுகளாவன, வடக்கு-ம. எ. தொன் நிக்ரலாக த சில்வா சயதிலக்க உருத்துப்பேசும் வகலலேனும், மேற்படியார் உருத்துப்பேசும் கலுவாகாளை; கீழ்க்கு-தொன் அறனோலிக அபயகுனவர்த்தனவும் மறுபேரும் உருத்துப்பேசும் கலுவாகாளை; தெற்கு-பணக்கலைவிலிருந்து தெல்லவைக்குப்போகும் ஒற்றையடிப்பாகை, தொன் அறனோலிக அபயகுனவர்த்தனவும் மறுபேரும் உருத்துப்பேசும் கல்வலகும்புற, தொன் அறனோலிக அபயகுனவர்த்தனவும் மறுபேரும் உருத்துப்பேசும் இகிலவலகும்புற, தொன் எந்திநிக்கு த சில்வா சயதிலகவும் மறுபேரும் உருத்துப்பேசும் இகலவெலவத்தை; மேற்கு-ம. எ. தொன் எந்திநிக்கும் மறுபேரும் உருத்துப்பேசும் இந்துறேகும்புற, மேற்படியார் உருத்துப்பேசும் அமுனேகும்புற.



Scale of 8 Chains to an Inch.

Situation : Andadola village in Hinidum pattu.
Preliminary plan 114.

Lot.	Name of Land.	Extent. A. R. P.
14 ...	Amunagodella ...	2 2 17
15 ...	Amuna-asweduma, Indureasweduma, &c. ...	6 2 16
16 ...	Karandeniya godella ...	0 1 31
17 ...	Induragodella ...	6 2 11
		16 0 35

Surveyor-General's Office,
Colombo, May 21, 1904.

Sheet O⁹₅₃—61

J. B. M. RIDOUT,
for Acting Surveyor-General.

II.
Preliminary plan 114.

Lot.	Name of Land.	Extent A. R. P.
19 ...	Paranawattagodella ...	2 3 8

and bounded as follows : on the north by Galwalakumbura claimed by Don Arnolis Abeyagoonewardene and others ; on the east by Paranawatta claimed by Don Abaram Abeyagoonewardene ; on the south by Endegegawapolkoratuwa claimed by Don Arnolis Abeyagoonewardene, Thinawalagodellewatta claimed by ditto ; on the west by Ihinawalkumbura claimed by ditto.

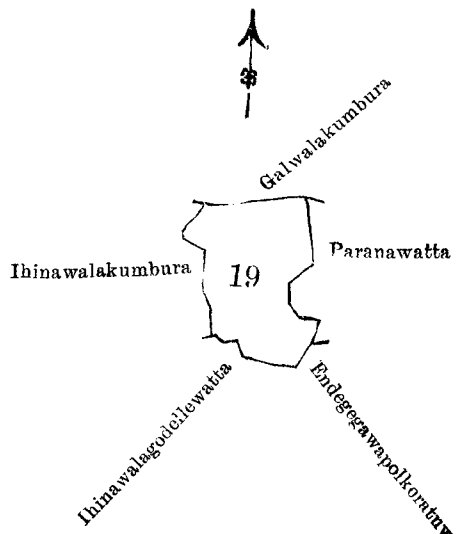
நிலை கட்டுபிச.	මුල් සිතියම 114. ඉඩමේ නම.	විම්බරම. අ. රු. ප.
19 ...	පරණවත්තේගොඩැල්ල	2 3 8

මෙම මාසිම—උතුරට දෙවන් අරනෝලීස් අබේගුනවර්දන සහ නවත් අය විසින් අසිතිවාසිකම් කියන ගල්වලකුඹුර ; නැගෙනහිරට දෙවන් අබරන් අබේගුනවර්දන විසින් අසිතිවාසිකම් කියන පරණවත්ත ; දකුණට දෙවන් අරනෝලීස් අබේගුනවර්දන විසින් අසිතිවාසිකම් කියන ඇදිගොඩා, පොල්කොරවුව, එම අය විසින් අසිතිවාසිකම් කියන ඉතිනවලගොඩැල්ලේවත්ත ; බස්නාහිරට එම අය විසින් අසිතිවාසිකම් කියන ඉතිනවලකුඹුර.

பிரதம படம் 114.

காணித்துண்டு.	காணியின் பேர்.	விசாலம். ஏ. ரூ. பே.
19 ...	பரணவத்தகொடெல்லை	2 3 8

எல்லைகளாவன : வடக்கு-தொன் அறனூலிச அபயகுணவர்தனவும் மறபேரும் உருத்துப்பேசும் கல்வலகும்புற ; கிழக்கு-தொன் அபறன் அபயகுணவர்தன உருத்துப்பேசும் பரணவத்தை ; தெற்கு-தொன் அறனூலிச அபயகுணவர்தன உருத்துப்பேசும் எந்தகொகாவாபொல்கொறட்டு, மேற்படியார் உருத்துப்பேசும் இகினவலகொடெல்லேவத்தை ; மேற்கு-மேற்படியார் உருத்துப்பேசும் இகினவலகும்புற.



Scale of 8 Chains to Inch.

Situation : Andadola village in Hinidum pattu.
Preliminary plan 114.

Lot.	Name of Land.	Extent. A. R. P.
19 ...	Paranawattagodella ...	2 3 8

Surveyor-General's Office,
Colombo, May 21, 1904.

Sheet O⁹₅₃—61

J. B. M. RIDOUT,
for Acting Surveyor-General.

III.

Preliminary plan 114.

Lot.	Name of Land.	Extent. A. R. P.
27 ...	Hokantotaokanda ...	2 2 17

and bounded as follows : on the north by the footpath from Dewalegama to Panangala ; on the east by Dellawa ela ; on the south by Bibilakumburaokanda *alias* Etambagahaokanda claimed by Don Arnolis Abeygoonewardene and others, Bibilakumbura claimed by ditto ; on the west by Bibilakumburaokanda *alias* Bibilakumbura Polkoratuwa claimed by ditto. Bibilakumbura claimed by ditto, Paranawatta claimed by Don Abaram Abeygoonewardene.

මුල් සිතියම 114.

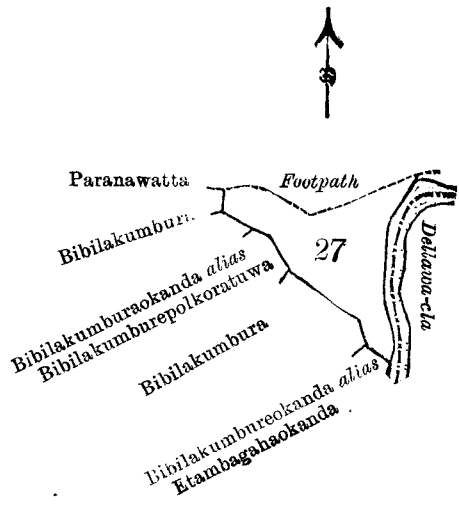
බිම්බවර්ගය.	ඉඩමේ නම.	විමිතරම. අ. රූ. ප.
27 ...	හොකන්තොටොකන්ද	2 2 17

මෙම මාසිම—උතුරට දේවාලේගම සිට පනන්ගලට යන අසිපාර; නැගෙනහිරට දෙල්ලුව ඇල; දකුණට දෙත් අරනෝලිස් අබේගුණවර්දන යහ තවත් අය විසින් අසිතිවාසිකම් කියන බිබිලේ කුඹුරෙමිකන්ද නොහොත් ඇටමගහමිකන්ද, එම එය විසින් අසිතිවාසිකම් කියන බිබිලේකුඹුර; බස්නාහිරට එම අය විසින් අසිතිවාසිකම් කියන බිබිලේකුඹුරෙමිකන්ද නොහොත් බිබිලේකුඹුරෙ පොල්කොරවුව, එම අය විසින් අසිතිවාසිකම් කියන බිබිලේකුඹුර, දෙත් අබරන් අබේගුණවර්දන විසින් අසිතිවාසිකම් කියන පරණවත්ත.

பிரதம படம் 114.

காணத்தொண்டி.	காணியின் பேர்.	விசாலம். அ. ரூ. ப.
27 ...	ஓக்கந்தொட்டை ஓக்கந்தை	2 2 17

எல்லைகளாவன : வடக்கு-தேவாலகமத்திலிருந்து பனங்கலைக்குப்போகும் அடிப்பாதை; கிழக்கு-தெல்லவைஅல என்னும் சிற்றூறு; தெற்கு-தொன் அறஞ்சை அபயகுணவர்தனவும் மறுபேரும் உருத்துப்பேசும் விவிலகும்புற, ஓக்கந்தை அல்லது எற்றம்பகாஓக்கந்தை, மேற்படியார் உருத்துப்பேசும் விவிலகும்புற; மேற்கு-மேற்படியார் உருத்துப்பேசும் விவிலகும்புறஓக்கந்தை அல்லது விவிலகும்புறபொல்கொறட்டு, மேற்படியார் உருத்துப்பேசும் விவிலகும்புற, தொன் அபறன் அபயகுணவர்தன உருத்துப்பேசும் பறணைவத்தை.



Scale of 8 Chains to an Inch.

Situation : Andadola village in Hinidum pattu.

Preliminary plan 114.

Lot.	Name of Land.	Extent. A. R. P.
27 ...	Hokantotaokanda ...	2 2 17

Surveyor-General's Office,
Colombo, May 21, 1904.
1,904

Sheets O 9 53-61 and O 9 54-62

J. B. M. RIDOUT,
for Acting Surveyor-General.
Galle S.O. 13-1904

Notice under "The Waste Lands Ordinances of 1897, 1899, 1900, and 1903."

TAKE notice, that unless within three months from the 17th day of June, 1904, the persons, if any, who claim any interest in the lands hereinafter mentioned or in any one or more of such lands, make claim in person or in writing to the said lands or any of them or to some interest therein to J. G. Fraser, Esq., Special Officer appointed under section 28 of "The Waste Lands Ordinances, 1897, 1899, 1900, and 1903," at his office at Hill House, Mutwal, Colombo :

Such Special Officer, in pursuance of the powers vested in him by the said Ordinances, will declare by writing under his hand that the said lands or such of them, as to which no claim has been made, are the property of the Crown.

J. G. FRASER,
Special Officer.

Description of the Lands referred to.

The following lots situated in the village of Wattugala in the Hinidum pattu of the Galle District, in the Southern Province, as described in the annexed certified tracing :—

Preliminary plan 122.				Extent.
Lot.		Name of Land.		A. R. P.
9	...	Sinharaja-adawiya, Uswellekandamukalana, Puwakdanduwa-walamukalana, Galandahenamukalana, Aranuwa-aturamukalana, Tedyahatakmagawamukalana	...	673 2 1
11	...	Polgahadeniya <i>alias</i> Uswalkandedeniya	...	0 0 34
12	...	Uswalkandedeniya	...	0 0 31
				673 3 26

and bounded as follows : north by the boundary of the Province of Sabaragamuwa ; east by the boundary of the Province of Sabaragamuwa and the village limit of Kohila-aramba ; south by the village limit of Mederipitiya ; west by the Aranuwadola, Kehelwattagedarahena claimed by Wattugagalagamage Pedris and others, Tedyahatakmahena claimed by Wattugagalagamage Pedris and others, Alagulanahena claimed by Wattugagalagamage Pedris and others, Gala-addarahena claimed by Wattugagalagamage Pedris and others, Dehigahahena claimed by Wattugagalagamage Pedris and others, the village limit of Lankagama in Hinidum pattu.

වෂ් 1904ක්වූ ජූනි මස 17 වෙනි දින පටන් තුන්මාසයක් ඇතුළතදී මෙහි පහත දක්වන ඉඩම්වලට නොහොත් ඉන් එකකට නොහොත් වැඩිහිටිවකට යම් අයිතිවාසිකමක් තිබෙන යම් අයෙක් ඇත්නම් ඒ අය විසින් ඉඩුබිම් සම්බන්ධව වෂ් 1897, 1899, 1900 සහ 1903 ආඥාපනත්වල 28 වෙනි වගන්තියේ ප්‍රකාරයට පත්කරණු ලැබූ විශේෂ මහත්‍රීකරයානන් නාන්සේගේ කොලම් මෝදර සිල් හවුස්හි කන්තෝරුවේදී ජේ ජී. ප්‍රේසර් උන්නාන්සේගේ ඉදිරිපිටට ඇවිත් පෙනීසිට හෝ ලියවිල්ලක් එක් ඉඩම්වලට නොහොත් ඊට ඇති යම් කොටසකට කිසි අයිතිවාසිකමක් පෙන්වා සිටිනට නොයෙදුනොත්, එකී විශේෂ මහත්‍රීකරයානන් නාන්සේගේ ඉහත කී ආඥාපනත්වලින් ලැබී තිබෙන බලවල ප්‍රකාරයට, අයිතිවාසිකම් නොකියාපූ එකී ඉඩම් එක්කෝ එසින් අයිතිවාසිකමක් ගෙනහැර දක්වනට නොයෙදුන සෑම ඉඩම් රජසන්තක ඉඩම් හැටියට උන්නාන්සේගේ අත්සන ඇති ලියවිල්ලකින් උන්නාන්සේ විසින් ප්‍රකාශකරණ බව මෙයින් දැනගත යුතුයි.

ජේ. ජී. ප්‍රේසර්,
විශේෂ මහත්‍රීකරයානන් නාන්සේ.

ඉඩම්වල තොරතුරු.

දකුණු පලාතේ ගාලු දිස්ත්‍රික්කේ හිනිදුම් පත්තුම් වතුගල යන ගම් පිහිටා තිබෙන මීට අමුතාපු සහකික සිතියමේ පෙතියන මෙහි පහත දක්වන බිම්කවරි, ඒනම් :—

මුල් සිතියම 122.				බිම්තරම.
සීමිකවරිය.		ඉඩමේ නම.		අ. රූ. ප.
9	...	සිංහරාජඅඩවිය, උස්වැල්ලේකන්දේමුකලාන, පුවක්දන්ඩුවවලමුකලාන, ගලුදකේනමුකලාන, අරනුවඅතුරමුකලාන, තෙදියහැනැක් මගාවාමුකලාන	...	673 2 1
11	...	පොල්ගහදෙණිය නොහොත් උස්වැල්ලකන්දේ දෙණිය	...	0 0 34
12	..	උස්වැල්ලකන්දේදෙණිය	...	0 0 31
				673 3 26

මීට මාසිම—උතුරට සබරගමුව පලාතේ මාසිමද; නැගෙනහිරට සබරගමුව පලාතේ මාසිමද, කොහිලාපුරය යන ගමේ ගම්ඉමද; දකුණට මෙදේරිපිටිය යන ගමේ ගම්ඉමද; බස්නාහිරට අරනුවදෙලද, වතුගලගමගේ පේළිස් සහ තවත් අය විසින් අයිතිවාසිකම් කියන කෙහෙල්වත්තගෙදරගේනද, වතුගලගමගේ පේළිස් සහ තවත් අය විසින් අයිතිවාසිකම් කියන තෙදියහැනැක්මගේනද, වතුගල ගමගේ පේළිස් සහ තවත් අය විසින් අයිතිවාසිකම් කියන අලුගලනගේනද, වතුගලගමගේ පේළිස් සහ තවත් අය විසින් අයිතිවාසිකම් කියන ගලුදේදරගේනද, වතුගලගමගේ පේළිස් සහ තවත් අය විසින් අයිතිවාසිකම් කියන දෙහිගහගේනද, හිනිදුම්පත්තුම් වේලන්කාගම යන ගමේ ගම්ඉමද.

தன்பின் சொல்லப்படுக கானிகளுள் ஒன்றில்லனும் பலவிலேனும் எவ்வீத உடந்தையாயினும் தங்களுக்குண்டென உருத்துப்பேசுவார்கள் யாரும்ருந்தால், அவர்கள் 1904 ம் ஆண்டு ஜூன் 17 ந் தேதி துவக்கம் மூன்று மாதத்திற்குள் 1897 முதல் 1903 ம் ஆண்டு வரையுள்ள பாணிலச் சட்டங்களின் 28 ம் பிரிவின் பிரகாரம் ஏற்படுத்திய விசேஷ உத்தியோகத்தார் ஜே. ஜி. பெரேஸர்துரை அவர்களிடம் கொழும்பு முகத்தவாரம் "வில் ஹவுஸ்" என்னும் அவருடைய கத்தோரில் முகாமுகமாயேனும் எழுத்து மூலமாயேனும் தங்களுக்குண்டெனும் உருத்தை அல்லது உடந்தையைத் தெரிவிப்பாவிடில், சொல்லிய விசேஷ உத்தியோகத்தார் சொல்லிய சட்டங்களால் தமக்கு உண்டாய அதிகாரத்தைக்கொண்டு சொல்லிய கானிகளை அவ்வது அவைகளுள் உருத்துப்பேசப்படாதனவற்றை முடிக்குரிய ஆதனமென தமது கைச்சாத்திட்டு எழுத்து மூலமாய் வெளிப்படுத்துவார் என்பதை அறிந்துகொள்க.

ஜே. ஜி. பெரேஸர்,
விசேஷ உத்தியோகத்தார்.

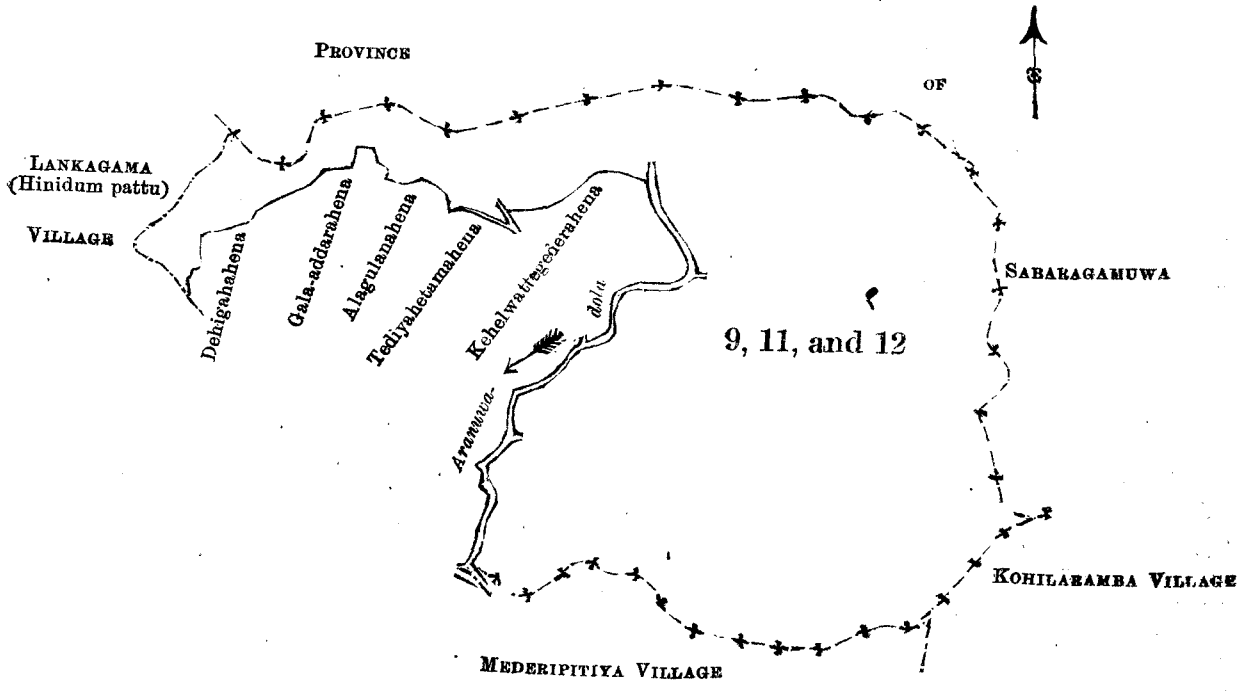
சுட்டிய கானிகளின் விவரம்.

தென் மாகாணம் காலி மூலத்திற்கு இனிதும்பத்தைச்சேர்ந்த வத்துகலை யென்னும் கிராமத்திலுள்ள இத்துடனணக்கப்படும் உடதிப்படுத்திய படப்பிரதியில் விவரித்தபடியே கீழ்க் குறிக்குங் கானித்துண்டுகள் :—

பிரதம படம் 122.

கானித்துண்டு.	கானியின் பெர்.	விசாலம். அ. அ. பெ.
9 ...	சிங்கிராசுஅடவிய, உஸவெல்லெகந்தேமுகலான, புவந்தண்டு வாவலமுகலான, கலந்தலுமுகலான, அறனுலஅத்தறமுகலான, தேடியஅத்தாக்குமகாவாமுகலான	673 2 1
11 ...	பொல்காதெனிய அல்லது உஸ்வல்கந்தேதெனிய	0 0 34
12 ...	உஸ்வல்கந்தேதெனிய	0 0 31
		673 3 26

எல்லைகளாவன : வடக்கு-சப்பிரகாம மாகாணத்தின் எல்லை ; கிழக்கு-சப்பிரகாம மாகாணத்தின் எல்லை, கொகில அறம்பெ யென்னும் கிராமத்தின் எல்லை தெற்கு-மெதேரிப்பிற்றி யென்னும் கிராமத்தின் எல்லை ; மேற்கு-அறனுலெ தெரால் என்னும் கிற்றற, வத்துகலைகமுகு பேதிரிகும் மறுபேரும் உருத்துப்பேசும் கேவலத்தேகதறயேனை, வத்துகலை கமுகே பேதிரிகும் மறுபேரும் உருத்துப்பேசும் தேடியஅத்தாக்குமயேனை, வத்துகலைகமுகே பேதிரிகும் மறுபேரும் உருத்துப்பேசும் அவருலனயேனை, வத்துகலைகமுகே பேதிரிகும் மறுபேரும் உருத்துப்பேசும் கலஅத்தறயேனை, வத்துகலைகமுகே பேதிரிகும் மறுபேரும் உருத்துப்பேசும் தெய்காயேனை, இனிதும்பத்தைச்சேர்ந்த இலகாமம் என்னும் கிராமத்தின் எல்லை.



Scale of 32 Chains to an Inch.
Situation : Wattugala village in Hinidum pattu.

Preliminary plan 122.

Lot.	Name of Land.	Extent. A. R. P.
9 ...	Sinharaja-adawiya, Uswellekan demukalana, &c....	673 2 1
11 ...	Polgahadeniya alias Uswatkandedeniya	0 0 34
12 ...	Uswatkandedeniya	0 0 31
		673 3 26

Shets O⁹ 22-30, O⁹ 23-31, and O⁹ 39-47

Surveyor-General's Office,
Colombo, May 5, 1904.

J. B. M. RIDOUT,
for Acting Surveyor-General.
Galle S.O. 14-1904

Notice under "The Waste Lands Ordinances of 1897, 1899, 1900, and 1903."

TAKE notice, that unless within three months from the 17th day of June, 1904, the persons, if any, who claim any interest in the land hereinafter mentioned, make claim in person or in writing to the said land or to some interest therein to J. G. Fraser, Esq., Special Officer appointed under section 28 of "The Waste Lands Ordinances, 1897, 1899, 1900, and 1903," at his office at Hill House, Mutwal, Colombo :

Such Special Officer, in pursuance of the powers vested in him by the said Ordinances, will declare by writing under his hand that the said land, as to which no claim has been made, is the property of the Crown.

J. G. FRASER,
Special Officer.

Description of the Land referred to.

The land commonly called or known as Dehigahamukalana, Dandugahakatukitulamukalana, and Miriswelamukalana, situate in the village of Lankagama in the Hinidum pattu of the Galle District, in the Southern Province, containing in extent 445 acres and 36 perches, shown as lot 11 in preliminary plan 120 and in the annexed certified tracing therefrom, and bounded as follows : on the north by the boundary of the Province of Sabaragamuwa ; on the east by the boundary of the Province of Sabaragamuwa and the village limit of Wattugala ; on the south by Tiambarahena claimed by Wirawardana Ratnayake, Ittikekunahena claimed by Lankagama Loku Appu and others, Rattagawahena claimed by Lankagama Loku Appu and others, Parepasschena claimed by Lankagama Loku Appu and others, Miriswalehena claimed by Lankagama Loku Appu and others, Heriyawahena claimed by Lankagama Loku Appu and others, Galoruwahena claimed by Lankagama Loku Appu and others ; on the west by the village limit of Madugeta (the Urawetunadola).

මේ 1904 අංක 17 වෙනි දින පටන් තුන්මාසයක් ඇතුළතදී මෙහි පහත දක්වන ඉඩමට හෝ එහි කොටසකට හෝ අයිතිකරුන් විවේචනය කිරීමට අයුතු වූ ආකාරයට ඒ අය විසින් ඉඩමට පත්කරනු ලැබූ විශේෂ මනුෂ්‍යවරයානන්ගෙන් කොපමණ මෝදර හිල් හවුස්ස් කන්ටෝර්වේදී ජේ. ජී. ෆ්‍රේසර් උන්නාන්සේගේ ඉදිරිපිට ඇති පෙනී සිට හෝ ලියවිල්ලකින් එකී ඉඩමට හෝ එහි කොටසකට අයිතිවාසිකම් පෙන්වා සිටින්නට නොසෙදුනොත්, එකී විශේෂ මනුෂ්‍යවරයානන්ගෙන් පෙන්වා ඇති ආකාරයට ලැබී තිබෙන බලවල ප්‍රකාරයට, අයිතිවාසිකම් නොකියාපූ එකී ඉඩම රජයට අයිතිවන බවට ප්‍රකාශ කරන බව මෙහි දැනගත යුතුය.

ජේ. ජී. ෆ්‍රේසර්,
විශේෂ මනුෂ්‍යවරයානන්ගෙන්.

ඉඩමේ තොරතුරු.

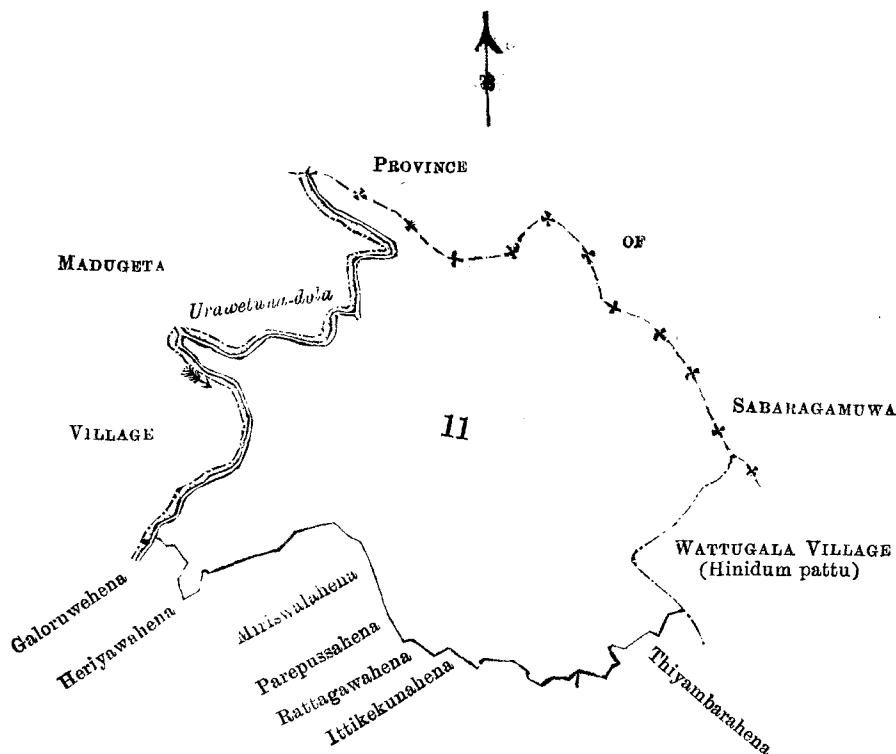
දකුණු පළාතට අයිති ගාඵ් දිස්ත්‍රික්කේ හිතියම්පත්තුවේ ලබනාගම යන ගමේ පිහිටා තිබෙන මීට අමුණාසු සහතික සිතියමේ පෙනීයන අක්කර 445 ක් පර්ච්ස් 36 ක් බිම්තරම ඇති සාමාන්‍යවයයෙන් දෙහිගහමුකලාන, දන්ඩුගහ කටුකිතුලේමුකලාන සහ මිරිස්වල මුකලාන යන නම්වලින් දැනගත තිබෙන 120 මුල් සිතියමේ 11 න් පෙන්වන බිම්කට්ටියට මාසිම් :—උතුරට සබරගමු පලාතේ මාසිමද ; නැගෙනහිරට සබරගමු පලාතේ මාසිම සහ වතුගල ගමඉමද ; දකුණට විරවච්චන රත්නාසක විසින් අයිතිවාසිකම් කියන නියමරහේනද, ලබනාගම ලොකුඅස්සු සහ තවත් අය විසින් අයිතිවාසිකම් කියන ඉටිකැකුණේනද, එම අය විසින් අයිතිවාසිකම් කියන රත්නාගාමානේන, එම අය විසින් අයිතිවාසිකම් කියන පරෙපුස්සේනද, එම අය විසින් අයිතිවාසිකම් කියන මිරිස්වලනේනද, එම අය විසින් අයිතිවාසිකම් කියන හිරියාවේනද, එම අය විසින් අයිතිවාසිකම් කියන ගල්වැව්වේනද ; බස්නාහිරට මාදුගැට ගමඉමද, (උරුවැටුනදෙල).

இதன்பின் சொல்லப்படும் காணியில் எவ்வித உடங்கையாயினும் தங்களுக்குண்டொன்ற உருத்தப்பேசுவேள் கள் யாருயிருந்தால், அவர்கள், 1904 ம் (ஆ) ஆகஸ்ட் 17 ந தேதி துவக்கம் மூன்று மாதத்திற்குள், 1897 முதல் 1903 ம் ஆண்டு வரையுள்ள பாணிலச்சட்டங்களின் 28 ம் பிரிவின் பிரகாரம் ஏற்படுத்திய விசேஷ உத்தியோகத்தர் ஜே. ஜி. பெரேஸர் அவர்களிடம் கொழும்பு முகத்தவாரம் "விலில் அயுஸ்" என்னும் அவருடைய கந்தோரில் முகாமுகமாயேனும் எழுத்த மூலமாயேனும் தங்களுக்குண்டொன்றும் உருத்ததை அல்லது உடங்கையைத் தெரிவிப்பதில், சொல்லிய விசேஷ உத்தியோகத்தர் சொல்லிய சட்டங்களால் தமக்கு உண்டாய அதிகாரத்தைக்கொண்டு உருத்தப்பேசப்படாததாகிய சொல்லிய காணியை முடிக்குரிய ஆதனமென தமது கைச்சாத்திட்டு எழுத்த மூலமாய் வெளிப்படுத்துவார் என்பதை அறிந்துகொள்க.

ஜே. ஜி. பெரேஸர்,
விசேஷ உத்தியோகத்தர்.

சட்டிய காணியில் விவரம்.

தென் மாகாணம் காவி மகத்திற்கு இனிதும்பத்தைச்சேர்ந்த லங்காகமம் என்னும் கிராமத்தினுள்ள இத்தடனணைக்கப்படும் உறுதிப்படுத்திய படப்பிரதியில் விவரிக்கப்படியே 445 ஏக்கர் 36 பேட்சு விசால முடைய சாமானியமாய் தெயிகாமுகலான, தண்டிகாகட்டுத்தலைமுகலான, யிறிவலமுகலான என்று அழைக்கப்படுகிற அல்லது அறியப்படுகிற 120 ம் பிரதம படத்தில் 11 துண்டாய்க் காணப்படும் காணி, இதற்கு மீட்டர்; வடக்கு-சப்பிரகாம மாகாண எல்லை; கிழக்கு-சப்பிரகாம மாகாண எல்லையும் வத்தகலைக் கிராம எல்லையும்; தெற்கு-வீரவாந்தல் இறத்தினாயக உருத்தச்சொல்லும் தியம்பலுனே, இலங்காகம லொக்கு அப்புவும் மறுபேரும் உருத்தப்பேசும் இக்கொக்குனேனே, மேற்படியார் உருத்தப்பேசும் இறத்தகாவானே, மேற்படியார் உருத்தப்பேசும் பறேபுஸ்ஸேனே, மேற்படியார் உருத்தப்பேசும் யிறிசுவலனே, மேற்படியார் உருத்தப்பேசும் இறியாவேனே, மேற்படியார் உருத்தப்பேசும் கல்லுவவேனே; மேற்கு-மாதகட்டையென்னும் கிராம எல்லை (முக்குவெட்டுனதொல).



Scale of 32 Chains to an Inch.

Situation : Lankagama village in Hinidum pattu
Preliminary plan 120.

Lot.	Name of Land.	Extent. A. R. P.
11	Dehigahamukalana, Dandugahakatukitulemukalana, Miriswalamukalana	445 0 36

Sheet M₂₂⁹—30

Surveyor-General's Office,
Colombo, May 5, 1904.

1,906

J. B. M. RIDOUT,
for Acting Surveyor-General.
Galle S.O. 15—1904

Notice under "The Waste Lands Ordinances of 1897, 1899, 1900, and 1903."

TAKE notice, that unless within three months from the 17th day of June, 1904, the persons, if any, who claim any interest in the lands hereinafter mentioned or in any one or more of such lands, make claim in person or in writing to the said lands or any of them or to some interest therein to J. G. Fraser, Esq., Special Officer appointed under section 28 of "The Waste Lands Ordinances, 1897, 1899, 1900, and 1903," at his office at Hill House, Mutwal, Colombo :

Such Special Officer, in pursuance of the powers vested in him by the said Ordinances, will declare by writing under his hand that the said lands or such of them, as to which no claim has been made, are the property of the Crown.

J. G. FRASER,
Special Officer.

Description of the Lands referred to.

The following lots situated in the village of Lankagama in the Hinidum pattu of the Galle District, in the Southern Province, as described in the annexed certified tracing :—

Lot.	Name of Land.	Ext nt. A. R. P.
1	Lankagamaidwitiya, Ihalahebbewa, Pitadeniyahena, Nawetiyahena, Wattuhena, Elagawahena, Welagatennehena, Kakillahena, Welangasyawahena	257 2 37
4	Welagetenedeniya	1 0 18
5	Pitadeniya	0 3 12
8	Galoruwehena, Heriyawehena, Miriswalahena, Parepassahena, Rattagawahena, Uduwalahena, Ittikekunahena, Kekiyawakkahena	239 0 16
9	Udawlakumbura	0 1 39
		<u>499 1 2</u>

and bounded as follows : on the north by Dandugahakatukitulemukalana belonging to the Crown and Miriswalemukalana belonging to Crown ; on the east the Ittikekunadola, Thiyambarahena claimed by W Ratnayake, village limit of Wattugala in Hinidum pattu ; on the south by the village limit of Wattugala in Morawak korale, village limit of Lankagama in Morawak korale, village limit of Dombagoda in Hinidum pattu ; on the west by the Pandidola, the Gin-ganga, the Urawetunedola.

NOTE.—The following lots lying within the above boundaries are excluded from this notice, and their aggregate acreage 2 acres 1 rood and 23 perches is not included in the acreage of 499 acres 1 rood and 2 perches given above:—

Preliminary plan 120.

Lot.	Name of Land.	Extent.	
		A.	R. P.
2 ...	Elagawawatta ...	0	3 16
3 ..	We agatennewatta ...	0	1 25
6 ...	Ihalahebbewewatta ...	0	3 21
10 ...	Alutgederawatta ...	0	1 1
		<hr/>	<hr/>
		2	1 23

වෂී 1904ක්වූ ජූනි මස 17 වෙනි දින පටන් තුන්මාසයක් ඇතුළතදී මෙහි පහත දක්වන ඉඩම්වලට නොහොත් ඉන් එකකට නොහොත් වැඩිගණනකට යම් අයිතිවාසිකමක් තිබෙන යම් අයෙක් ඇත්නම් ඒ අය විසින් මුඩුබිම් සම්බන්ධ වෂී 1897, 1899, 1900 සහ 1903 අඥපණත්වල 28 වෙනි වගන්තියේ ප්‍රකාරයට පත්කරනු ලැබූ විශේෂ මනුෂ්‍යවරයානන්තාන්තේශේ කොළම මෝදර හිල් හවුස්හි කන්තෝරුවේදී ජේ. ජී. ප්‍රේසර් උන්තාන්තේශේ ඉදිරිපිට ඇති පෙනීසිට ගෝ ලියවිල්ලකින් එකී ඉඩම්වලට නොහොත් ඊට ඇති යම් කොටසකට කිසි අයිතිවාසිකමක් පෙන්වා සිටින්නට නොසෙදුනොත්, එකී විශේෂ මනුෂ්‍යවරයානන්තාන්තේශේ ඉහත කී අඥපණත්වලින් ලැබී තිබෙන බලවල ප්‍රකාරයට, අයිතිවාසිකම් නොකියාපු එකී ඉඩම් එක්කෝ එයින් අයිතිවාසිකමක් ගණන්ගැර දක්වන්නට නොසෙදුන සෑම ඉඩම් රාජසන්තක ඉඩම් හැරියට උන්තාන්තේශේ අත්සන ඇති ලියවිල්ලකින් උන්තාන්තේශේ විසින් ප්‍රකාශකරණ බව මෙයින් දැනගත යුතුයි.

ජේ. ජී. ප්‍රේසර්,
විශේෂ මනුෂ්‍යවරයානන්තාන්තේශේ.

ඉඩම්වල නොරතුරු.

දකුණු පලාතට අයිති ගාළු දිස්ත්‍රික්කේ හිඳිදුම්පත්තුවේ ලබකාගම යන ගමේ පිහිටා තිබෙන මීට අමුණාපු සහතික සිතියම්වල පෙන්නන මෙහි පහත දක්වන බිම්කවිටි, එනම්:—

I.

මුල් සිතියම 120.

බිම්කවිටිය.	ඉඩමේ නම.	බිම්තරම. අ. රූ. ප.
1 ...	ලබකාගමඉදිවිටිය, ඉහලහැඩබෑව, පිටදෙ නියේසේන, නාවැටියේසේන, වතු සේන, ඇලතාවාසේන, වෙලගානැන් හේසේන, කැකිල්ලේසේන, වෙලගා ගස්යාවසේන ...	257 2 37
4 ...	වෙලගේතැන්තේදෙහිය...	1 0 18
5 ...	පිටදෙහිය ...	0 3 12
8 ...	ගල්බරුවේසේන, හිරියාවේසේන, මිරිස් වලසේන, පරෙපුස්සේසේන, රත්න ගාවාසේන, උඩුවලසේන, ඉතිකැකුන සේන, කැකියාතේවක්කසේන ...	239 0 16
9 ...	උඩුවලකුඹුර ...	0 1 39
		<hr/>
		499 1. 2

මීට මාසිම්—උතුරට රාජසන්තක දඹුහහකවුකිතුලුකලාන, රාජසන්තක මිරිස්වලුකලාන; නැගෙනහිරට ඉතිකැකුනේදෙල, බිබිලිවි. රත්නාසක අයිතිවාසිකම් කිහිප තිදඹරුසේන, හිඳිදුම් පත්තුවේ වතුගලනමේ ඉම; දකුණට මොරවක්කෝරලේ තිබෙන වතුගල ගමේඉම, මොරවක්කෝර ලේ තිබෙන ලබකාගමේ ගම්ඉමද, හිඳිදුම්පත්තුවේ තිබෙන දෙඹගොඩගමේ ගම්ඉමද; බස්නාහිරට පාඩ්දෙල, හිත්ගහ, උගුවැටුනදෙල.

[ඉහත කී මාසිම්වලට මැදිවූ මෙහි පහත දක්වන බිම්කවිටි මේ දැන්වීමෙන් අත්හැරියවගන් එවායේ මුළුබිම්තරම වන අක්කර 2කුත් රූඩි 1කුත් පර්චස් 23න ඉහත කී අක්කර 499කුත් රූඩි 1කුත් පර්චස් 2කේ බිම්තරමේ අඩංගුනොවනවගන් මෙයින් දැනගත යුතුයි.]

මුල් සිතියම 120.

බිම්කවිටිය.	ඉඩමේ නම.	බිම්තරම. අ. රූ. ප.
2 ...	ඇලගාවාවතන ...	0 3 16
3 ...	වැලගේතැන්තේවතන ...	0 1 25
6 ...	ඉහලහැඩබෑවේවතන ...	0 3 21
10 ...	අළුත්ගෙදරවත්ත ...	0 1 1
		<hr/>
		2 1 23

இதன்பின் சொல்லப்படும் காணிகளுக்கு ஒன்றிலேனும் பலவிலேனும் எவ்வித உட்கையாயினும் தங்களுக்குக் குண்டென உருத்துப்பேசுவோர்கள் யாருமிருந்தால்; அவர்கள், 1904 ம் வரு ஜூன்மீ 17 ந்தேதி துவக்கம் மூன்று மாதத்திற்குள், 1897 முதல் 1903 ம் ஆண்டு வரையுள்ள பாணிலச்சட்டங்களின் 28 ம் பிரிவின் பிரகாரம் ஏற்படுத்திய விசேஷ உத்தியோகத்தர் ஜே. ஜி. பெரேஸர்துரை அவர்களிடம் கொழுப்பு முகத்தவாரம் "ஹில் ஹவுஸ்" எனலும் அவருடைய கந்தேசரில் முகாமுகமாயேனும் எழுத்த மூலமாயேனும் தங்களுக்குண்டெனும் உருத்தை அல்லது உட்கையைத் தெரிவிவாவிடில், சொல்லிய விசேஷ உத்தியோகத்தர் சொல்லிய சட்டங்களால் தமக்கு உண்டாய அங்காரத்தைக்கொண்டு சொல்லிய காணிகளை அல்லது அவைகளுள் உருத்துப்பேசப்படாதவற்றை முடிச்சுரிய ஆதனமென தமது கைச்சாத்திட்டு எழுத்த மூலமாய் வெளிப்படுத்துவார் என்பதை அறிந்துகொள்க.

ஜே. ஜி. பெரேஸர்,
விசேஷ உத்தியோகத்தர்.

சட்டிய காணிகளின் விவரம்.

தென் மாகாணம் காலி டிஸ்ட்ரிக்டுக்கு இனிதும்பத்தைச்சேர்ந்த லங்காகமம் என்னும் கிராமத்தினுள்ள இத்தட னணக்கப்படும் உறுதிப்படுத்திய படப்பிரதிகளில் விவரித்தபடியே, கீழ்க்கறிக்கும் காணித்துண்டுகள்:—

I.

பிரதம படம் 120.

காணித்துண்டு.	காணியின் பேர்.	விசாலம். ஏ. மு. பே.
1 ...	லங்காகமஇதிலிற்றிய, இகலஅப்பாவை, பிற்ற தெனியஏனை, நாவற்றியஏனை, வத்துஏனை, அலகாவஏனை, வெலகதென்னேஏனை, தெக்கில்ல ஏனை, வெலல்கல்யாட ஏனை	257 2 37
4 ...	வெலகதென்னேதெனிய ...	1 0 18
5 ...	பிற்றதெனிய ...	0 3 12
8 ...	கல்துறவேஏனை, எறியாவேஏனை, யிழில் லஏனை, பறேயுள்ளஏனை, இறத்தாவாவஏனை, உடுவல ஏனை, இத்திகெக்குளஏனை, கெச்சியனவக்கஏனை	239 0 16
9 ...	உடவலகும்புற ...	0 1 39
		<hr/> 499 1 2

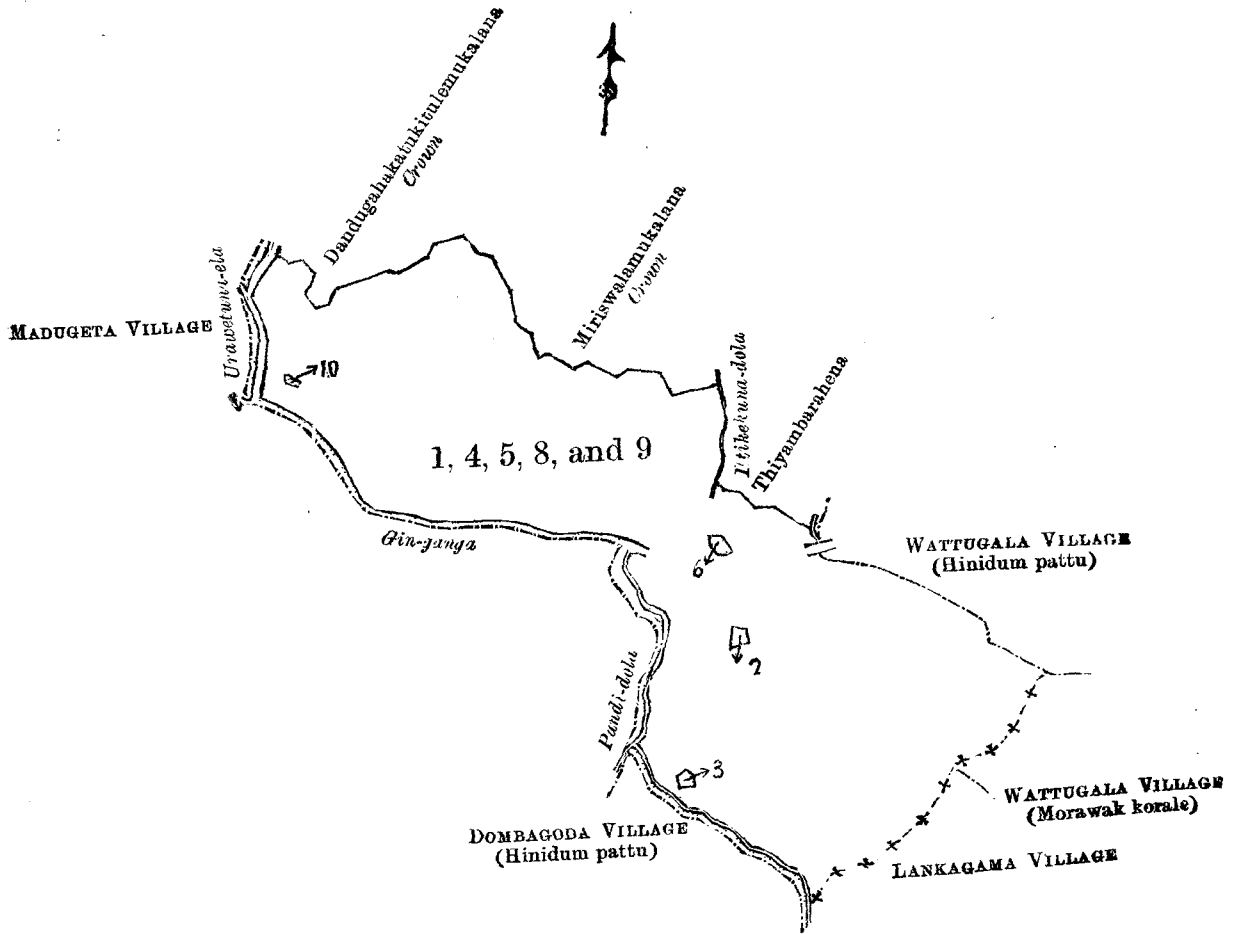
எல்லைகளாவன : வடக்கு-முடிக்குரிய தண்டிகாகட்டுகித்துலேமுகலான, முடிக்குரிய மிரிஸ்வலேமுகலான; கீழ்க்கு-இத்திகெக்குளேதொல, டபினிய. இறச்சினாயக உருத்துப்பேசும் தியம்பறவேனை, இனிதும்பத்தைச்சேர்ந்த வத்துகலை என்னும் கிராம எல்லை; தெற்கு-மொறவக்கோறையைச்சேர்ந்த வத்துகலை யென்னும் கிராம எல்லை, மொறவக்கோறையைச்சேர்ந்த இலங்காகமம் கிராம எல்லை, இனிதும்பத்தைச்சேர்ந்த தொம்பா கொடைக் கிராம எல்லை; மேற்கு-பாண்டிதொல, கிங்கற்கை, ஊறுவெற்றுளதொல.

கவனிப்பு.—மேற்சொல்லிய எல்லைகளுக்குட்பட்டனவாயுள்ள கீழ்க்கறிக்கும் காணித்துண்டுகள் இவ்வறிவித்தலினின்றும் நீக்கப்பட்டிருக்கின்றனவென்பதையும் அவைகளின் விசாலத்தொகையாகும் 2 ஏக்கர் 1 டுட்டு 23 பேட்சும் முன்சொன்ன 499 ஏக்கர் 1 டுட்டு 2 பேட்சுக்குள் அடங்கவில்லை யென்பதையும் கவனிக்கவேண்டியது:—

பிரதம படம் 120.

காணித்துண்டு.	காணியின் பேர்.	விசாலம். ஏ. மு. பே.
2 ...	அலகாவாவத்தை ...	0 3 16
3 ...	வெலகதென்னேவத்தை ...	0 1 25
6 ...	இகலஅப்பாவேவத்தை ...	0 3 21
10 ...	அருத்தெறவத்தை ...	0 1 1
		<hr/> 2 1 23

[For Tracing see page 825.]



Scale of 32 Chains to an Inch.

Situation : Lankagama village in Hinidum pattu.

Preliminary plan 120.

Lot.	Name of Land.	Extent. A. R. P.
1	Lankagamaidiwitiya, Ihalahebbewa, Pitadeniyahena, Nawetiyahena, Wattuhena, &c.	257 2 37
4	Welagatennedeniya	1 0 18
5	Pitadeniya	0 3 12
8	Galoruwehena, Miriswalahena, &c.	239 0 16
9	Udawalakumbura	0 1 39
		499 1 2
<i>Lots excluded.</i>		
2	Elagawawatta	0 3 16
3	Welagatennawatta	0 1 25
6	Ihalahebbewawatta	0 3 21
10	Alutgederawatta	0 1 1
		2 1 23

Sheets O⁹₂₂₋₃₀, O⁹₃₈₋₄₆, and O⁹₃₉₋₄₇

Surveyor-General's Office,
Colombo, May 5, 1904.

J. B. M. RIDOUT,
for Acting Surveyor-General.

II.
Preliminary plan 120.

Lot.	Name of Land.	Extent. A. R. P.
7	Thiambarahena	50 2 24

and bounded as follows : on the north by Miriswalamukalana belonging to the Crown ; on the east the Thiambarahenadola ; on the south by Lankagama Idiwitiya belonging to the Crown ; on the west by the Ittikekunadola.

මුද්‍ර සිතියම 120.

බිම්බවර්ෂය.	ඉඩමේ නම.	විලිතරම.
7 ...	තියම්බරහේන ...	අ. රූ ප. 50 2 24

මීට මාසිම්—උතුරට රජසන්නක මිරිස්වලමුකලාන; නැගෙනහිරට තියම්බරහේනේදෙල; දකුණට රජසන්නක ලඩකාගමඉතිවරිය; බස්නාහිට ඉව්කැකුනේදෙල.

පිරිමප්පය 120.

කාණිත්තණ්ඪ.	කාණියිණ් පේර.	විභාලය.
7 ...	තියම්පලුණේ ...	අ. ආ. පෙ. 50 2 24

ආලෝකකරාචන : ඔටුන්න-මුදුකුරුගිය මිරිස්වලමුකලාන ; සිමුකු-තියම්පලුණේතොල ; මෙරු-මුදුකුරුගිය ඉලක්කරාචනමුදුකුරුගිය ; මෙරු-මුදුකුරුගිය මුදුකුරුගිය.



Scale of 32 Chains to an Inch.

Situation : Lankagama village in Hinidum pattu.

Preliminary plan 120.

Lot.	Name of Land.	Extent.
A. R. P.		
7 ...	Thiyambarahena ...	50 2 24

Surveyor-General's Office,
Colombo, May 5, 1904.

Sheet O₂₂-⁹—30

J. B. M. RIDOUT,
for Acting Surveyor-General.
Galle S.O. 16—1904

Notice under "The Waste Lands Ordinances of 1897, 1899, 1900, and 1903."

TAKE notice, that unless within three months from the 17th day of June, 1904, the persons, if any, who claim any interest in the lands hereinafter mentioned or in any one or more of such lands or to some interest therein, make claim in person or in writing to the said lands or any of them or to some interest therein to J. G. Fraser, Esq., Special Officer appointed under section 28 of "The Waste Lands Ordinances, 1897, 1899, 1900, and 1903," at his Office at Hill House, Mutwal, Colombo :

Such Special Officer, in pursuance of the powers vested in him by the said Ordinances, will declare by writing under his hand that the said lands or such of them, as to which no claim has been made, are the property of the Crown.

J. G. FRASER,
Special Officer.

Description of the Lands referred to.

The following lots situated in the village of Polgampola in the Hinidum pattu of the Galle District, in the Southern Province, as described in the annexed certified tracing :—

Preliminary plan 113.

Lot.	Name of Land.	Extent.
A. B. P.		
1 ...	Patalwalagawakandaniya ...	0 0 32
2 ...	Anderagedara-alutwatta ...	0 0 21
4 ...	Anderagedarahena, Ambagahahena, Higgahahena, Thodanagallanahena, Polgampolayagala, Pillagawadeniyahena, Kekunegawaokanda, Alutwattehena, Yadehigedarahena, Yagalahena ...	83 1 28
11 ...	Yaddehiwattedeniya ...	0 1 11
		84 0 12

and bounded as follows: on the north by the Dellawa-ela; on the east by Pallegedaramulle-aswedduma claimed by Baraniwalaliyanage Aldoshami, Pallegedarawatta *alias* Alutwatta claimed by Baraniwalaliyanage Edonis and others, Ambarettewatta claimed by Baraniwalaliyanage Aldoshami, the Polgampola-ela, Yaddhegedarawatta claimed by Matarasinge Don Janis de Silva and others, Yaddheiwatta *alias* Koratuwa claimed by ditto, Yaddhegedarawatta claimed by ditto, the Polgampola-ela, Pillagawawatta *alias* Kotalawalawatta claimed by Madugetaliyanage Anadahami, the Polgampola-ela, the village limit of Dewalegama; on the south by the village limit of Dewalegama; on the west by the village limit of Panagoda, Ihala-alutwatta claimed by Baraniwalaliyanage Joronis and others, Higgahawatta claimed by Baraniwalaliyanage Endris and others, Galagawawatta claimed by ditto, the village limit of Panagoda.

NOTE.—The following lot lying within the above boundaries are excluded from this notice, and its acreage 1 rood is not included in the acreage of 84 acres and 12 perches given above:—

Preliminary plan 113.

Lot.	Name of Land.	Extent. A. R. P.
3	Anderagedarawatta	0 1 0

1904ක්වූ ජූනි මස 17 වෙනි දින පවත්වනු ලැබූ දැනුම් දීමේ පනත දක්වන ඉඩම්වලට නොගොන් ඉන් එකකට නොගොන් වැඩිගණනකට යම් අයිතිවාසිකමක් තිබෙන යම් අයවල් ඇත්නම් ඒ අය විසින් මුඩුබිම් සම්බන්ධව වම් 1897, 1899, 1900 සහ 1903 ආඥාපණ්ණවල 28 වෙනි වගන්තියේ ප්‍රකාරයට පත්කරණු ලැබූ විශේෂ මනුෂ්‍යවරයානන්තාත්සේගේ කොලඹ මෝදර හිල් හවුස්හි කන්තෝරුවේදී ජේ. ජී. ප්‍රේසර් උත්තාත්සේගේ ඉදිරිපිට ඇවිත් පෙනීසිටි හෝ ලියවිල්ලක් එක් ඉඩම්වලට නොගොන් ඊට ඇති යම් කොටසකට කිසි අයිතිවාසිකමක් පෙන්වා සිටින්නට නොගොන්, එකී විශේෂ මනුෂ්‍යවරයානන්තාත්සේට ඉහතකී ආඥාපණ්ණවලින් ලැබී තිබෙන බලවල ප්‍රකාරයට අයිතිවාසිකම් නොකියාපූ එකී ඉඩම් එක්කෝ එකී අයිතිවාසිකමක් ගෙණුකර දක්වන්නට නොගොන් සෑම ඉඩම් රාජසන්නක ඉඩම් හැටියට උත්තාත්සේගේ අත්සන ඇති ලියවිල්ලක් උත්තාත්සේ විසින් ප්‍රකාශකරණ බව මෙයින් දැනගත යුතුයි.

ජේ. ජී. ප්‍රේසර්,
විශේෂ මනුෂ්‍යවරයානන්තාත්සේ.

ඉඩම්වල දොරතුරු.

දකුණු පලාතට අයිති ගාඵ දිස්ත්‍රික්කේ හිනිදුම්පත්තුමේ පොල්ගම්පොල යන ගම පිහිටා තිබෙන මීට අමුණාසු සහතික සිතියමේ පරිදි පහත දක්වන බිම්කට්ටි, එනම්:—

මුල් සිතියම 113.

බිම්කට්ටිය.	ඉඩමේ නම.	බිම්තරම. අ. රූ. ප.
1	පහල්වලගාමාකන්දේදෙහිය	0 0 32
2	අන්දරගෙදරවත්ත	0 0 21
4	අන්දරගෙදරගේන, අඹගහගේන, හික්ගහගේන, ගොඩනගල්ලගේන, පොල්ගම්පොල යාගල, පීලුගාමාදෙනියගේන, කැකුණගාමාකන්ද, අළුත්වත්තගේන, යද්දෙහිගෙදරගේන, යගලගේන	83 1 28
11	යද්දෙහිවත්තගේදෙහිය	0 1 11
		<hr/> 84 0 12 <hr/>

මීට මාසිම—උතුරට දෙල්ලුව ඇල; නැගෙනහිරට බරණ්ණවල ලියනගේ අල්බොස්හාම් අයිති වාසිකම් කියන පල්ලේගෙදරමුල්ලේ අස්වැද්දුම, බරණ්ණවල ලියනගේ එදෙනිස් සහ තවත් අය විසින් අයිතිවාසිකම් කියන පල්ලේගෙදරවත්ත නොගොන් අළුත්වත්ත, බරණ්ණවල ලියනගේ අල්බොස්හාම් විසින් අයිතිවාසිකම් කියන අඹරැත්තේවත්ත, පොල්ගම්පොල ඇල, මාතරසීන්ගේ දෙව් ජාතිස් ද සිල්වා සහ තවත් අය විසින් අයිතිවාසිකම් කියන යද්දෙහිගෙදරවත්ත, එම අය විසින් අයිති වාසිකම් කියන යද්දෙහිවත්ත නොගොන් කොරවුව, එම අය විසින් අයිතිවාසිකම් කියන යද්දෙහි ගෙදරවත්ත, පොල්ගම්පොල ඇල, මාදුගෙටලියනගේ අනදහාම් විසින් අයිතිවාසිකම් කියන පීලු ගාමාමත්ත නොගොන් කොතලාවලවත්ත, පොල්ගම්පොල ඇල, දේවාලේගමේ ගම්ඉමද; දකුණට දේවාලේගමේ ගම්ඉමද; බස්නාහිරට පනාගොඩ ගමේ ගම්ඉමද, බරණ්ණවල ලියනගේ ජේරෝනිස් සහ තවත් අය විසින් අයිතිවාසිකම් ඉහලඅළුත්වත්ත, බරණ්ණවල ලියනගේ අන්දිරිස් සහ තවත් අය විසින් අයිතිවාසිකම් කියන භික්ගහවත්ත, එම අය විසින් අයිතිවාසිකම් කියන ගලගාමාමත්ත, පනා ගොඩගමේ ගම්ඉමද.

[ඉහතකී මාසිමවලට මැදිවූ මෙහි පහත දක්වන බිම්කට්ටිය මේ දැන්වීමෙන් අත්හැරිය වගක් ඒකේ බිම්තරම වන රූඩ් 1ක ඉහතකී අක්කර 84කුත් පර්චස් 12ගේ බිම්තරමේ අඩංගු නොවන වගක් මෙයින් දැනගත යුතුයි.]

මුල් සිතියම 113.

බිම්කට්ටිය.	ඉඩමේ නම.	බිම්තරම. අ. රූ. ප.
3	අන්දරගෙදරවත්ත	0 1 0

இதன்பின் சொல்லப்படும் காணிகளுள் ஒன்றிலேனும் பலவிலேனும் எவ்வித உடந்தையாயினும் தங்களுக்குண்டென உருத்துப்பேசுவோர்கள், யாருமிருந்தால், அவர்கள், 1904 ம் ஆண்டு 17 ந்த தேதி துவக்கம் மூன்றா மாதத்திற்குள், 1897 முதல் 1903 ம் ஆண்டு வரையுள்ள பாணிலச் சட்டங்களின் 28 ம பிரிவின் பிரகாரம் ஏற்படுத்திய விசேஷ உத்தியோகத்தர் ஜே. ஜி. பெரேஸர்துரை அவர்களிடம் கொழும்பு முகத்துவாரம் "ஹில் ஹவுஸ்" என்னும் அவருடைய கந்தோரில் முகாமுகமாயேனும் எழுத்து மூலமாயேனும் தங்களுக்குண்டெனும் உருத்தை அல்லது உடந்தையைத் தெரிவியா விடில், சொல்லிய விசேஷ உத்தியோகத்தர் சொல்லிய சட்டங்களால் தமக்கு உண்டாய அதிகாரத்தைக்கொண்டு சொல்லிய காணிகள அல்லது அவைகளுள் உரித்துப்பேசப்படாதனவற்றை முடிக்குரிய ஆதனமென தமது கைச்சாத்திட்டு எழுத்து மூலமாய் வெளிப்படுத்துவார் என்பதை அறிந்துகொள்க.

ஜே. ஜி. பெரேஸர்,
விசேஷ உத்தியோகத்தர்.

சட்டிய காணிகளின் விவரம்.

தென் மாகாணம் காவியிழந்திற்கு இனிதும்பத்தைச்சேர்ந்த பொல்கம்பொலை யென்னும் கிராமத்திலுள்ள இதுண்டணக்கப்படும் உறுதிப்படுத்திய பட்டப்பிரதியில் விவரித்தபடியே கீழ்க் குறிக்குங் காணித்துண்டுகள் :-

பிரதம பட்டம் 113.

காணித்துண்டு.	காணியின் பேர்.	விசாலம். ஏ. அ. பெ.
1 ...	பத்தலவகாவாகந்ததெனிய	0 0 32
2 ...	அந்தறகெதற அலுவத்தை	0 0 21
4 ...	அந்தறகெதறயேனை, அம்பகாயேனை, இக்காயேனை, தோடனகல்லையேனை, பொல்கம்பொலையாகல, பில்லகாவாதெனியயேனை, கெக்குனெகாவாஓகந்தை, அருத்வத்தேயேனை, யத்தெகிகெதறயேனை, யகலேயேனை	83 1 28
11 ...	யத்தெகிவத்தேதெனிய	0 1 11
		84 0 12

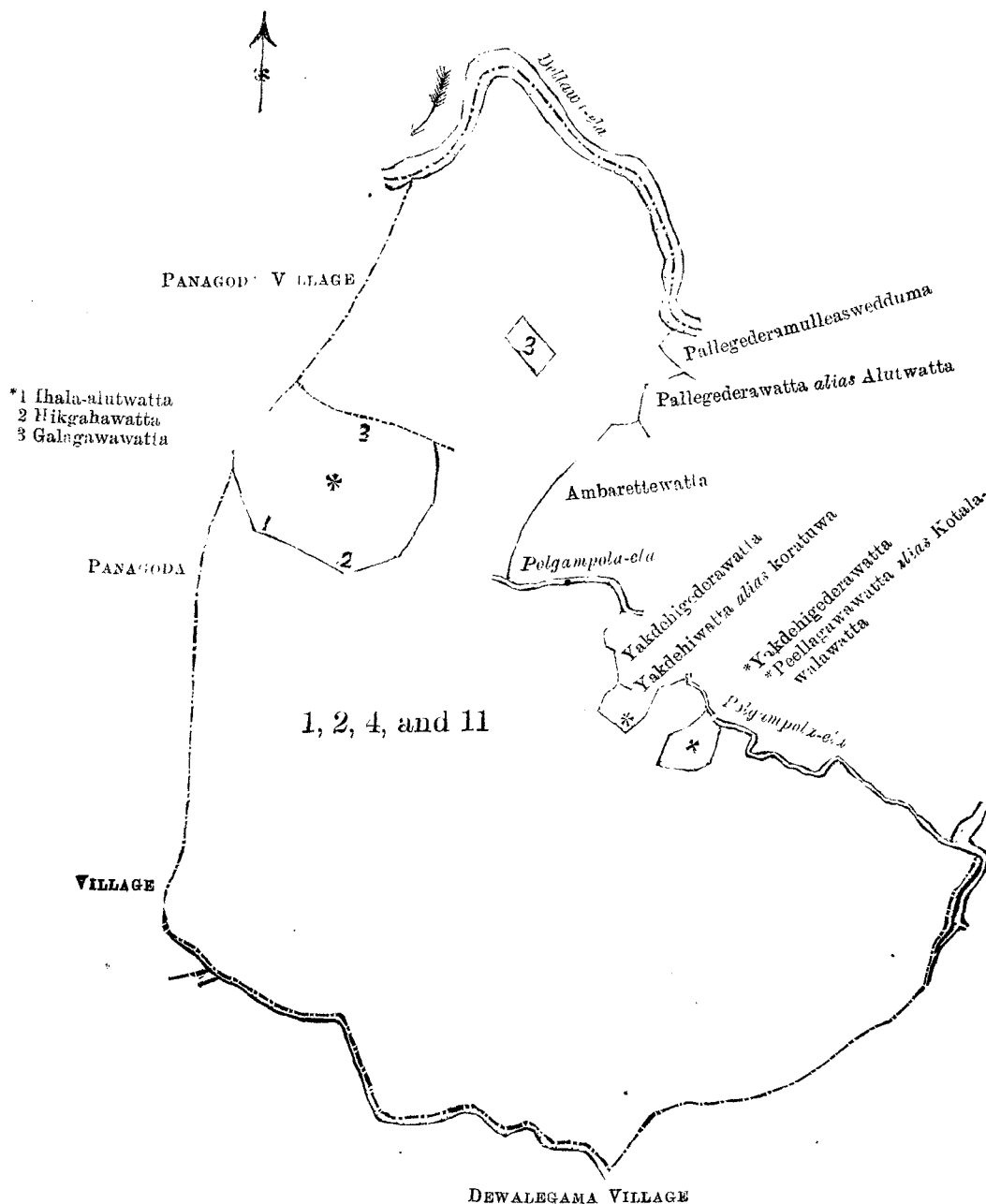
எல்லைகளாவன : வடக்கு-தெல்லவைஅல என்னும் ஆறு; கிழக்கு-வறணிவலவியனகே அல்தொஸ்ஆழி உருத்துப்பேசும் பள்ளகெதறமூல்லேஅகுவெத்தும, வறணிவலவியனகே எதோனிகம் மறுபேரும் உருத்துப்பேசும் பள்ளகெதறவத்தை அல்லது அருத்துவத்தை, வறணிவலவியனகே அல்தொஸ்ஆழி உருத்துப்பேசும் அம்பறத்தேவத்தை, பொல்கம்பொலைஅல என்னும் நீரோடை, மாத்தறகெதறகெதற சானிகு த சிலவாவும் மறுபேரும் உருத்துப்பேசும் யத்தெகிகெதறவத்தை, மேற்படியார் உருத்துப்பேசும் யத்தெகிவத்தை அல்லது கொறட்டிவ, மேற்படியார் உருத்துப்பேசும் யத்தெகிகெதறவத்தை, பொல்கம்பொலைஅல என்னும் நீரோடை, மாதுகெதறவியனகே அனதகாயி உருத்துப்பேசும் பில்லகாவாவத்தை அல்லது கொத்தலாவலவத்தை, பொல்கம்பொலைஅல என்னும் நீரோடை, தேவாலகமம் என்னும் கிராமத்தின் எல்லை; தெற்கு-தேவாலகமக் கிராமத்தின் எல்லை; மேற்கு-பணுகொடைக் கிராம எல்லை, வறணிவலவியனகே சொருனிகம் மறுபேரும் உருத்துப்பேசும் இகலஅலுத்துவத்தை, வறணிவலவியனகே எத்திரிகம் மறுபேரும் உருத்துப்பேசும் இக்காவத்தை, மேற்படியார் உருத்துப்பேசும் கலகாவாவத்தை, பணுகொடைக் கிராம எல்லை.

கவனிப்பு—மேற்சொல்லிய எல்லைகளுக்கே குட்பட்டனவாயுள்ள கீழ்க் குறிக்குங் காணித்துண்டு இவ்வறிவித்தவினின் அம் நீக்கப்பட்டிருக்கின்ற தென்பதையும், அதின் விசாலமாகும் 1 அட்டி முன் சொன்ன 84 ஏக்கர் 12 பெட்சுக்குள் அடங்கவில்லை யென்பதையும் கவனிக்க வேண்டியது :-

பிரதம பட்டம் 113.

காணித்துண்டு.	காணியின் பேர்.	விசாலம். ஏ. அ. பெ.
3 ...	அந்தறகெதறவத்தை	0 1 0

[For Tracing see page 829.]



Scale of 8 Chains to an Inch.

Situation : Polgampola village in Hinidum pattu.

Preliminary plan 113.

Lot.	Name of Land.	Extent. A. R. P.
1 ...	Patalwalagawakandedeniya ...	0 0 32
2 ...	Anderagedera-alutwatta ...	0 0 21
4 ...	Anderagederahena, &c. ...	83 1 28
11 ...	Yakdehiwattedeniya ...	0 1 11
		84 0 12
<i>Lot excluded.</i>		
3 ...	Anderagederawatta ...	0 1 0

Sheets O₃₇₋₄₅⁹ and O₅₃₋₆₁⁹

Surveyor-General's Office,
Colombo, May 6, 1904.

1,908

- J. B. M. RIDOUT,
for Acting Surveyor-General.
Galle S.O. 17—1904

Notice under "The Waste Ordinances of 1897, 1899, 1900, and 1903."

TAKE notice, that unless within three months from the 17th day of June, 1904, the persons, if any, who claim any interest in the lands hereinafter mentioned or in any one or more of such lands or to some interest therein, make claim in person or in writing to the said lands or any of them or to some interest therein to J. G. Fraser, Esq., Special Officer appointed under section 28 of "The Waste Lands Ordinances, 1897, 1899, 1900, and 1903," at his office at Hill House, Mutwal, Colombo :

Such Special Officer, in pursuance of the powers vested in him by the said Ordinances, will declare by writing under his hand that the said lands or such of them, as to which no claim has been made, are the property of the Crown.

J. G. FRASER, Special Officer.

Description of the Lands referred to.

The following lots situated in the village of Ehalapitiya in the Hinidum pattu of the Galle District, in the Southern Province, as described in the annexed certified tracing :—

Preliminary plan 104.

Table with 4 columns: Lot, Name of Land, Extent (A. R. P.), and numerical values for each lot.

293 2 15

and bounded as follows : north and east by the Gin-ganga ; south and west by the village limit of Battuwangala.

NOTE.—The following lots lying within the above boundaries are excluded from this notice, and their aggregate acreage 14 acres 1 rood and 34 perches is not included in the acreage of 293 acres 2 roods and 15 perches given above :—

Table with 4 columns: Lot, Name of Land, Extent (A. R. P.), and numerical values for excluded lots.

14 1 34

විෂි 1904න් වූ ජූනි මස 17 වෙනි දින පටන් තුන්මාසයක් ඇතුළතදී මෙහි පහත දක්වන ඉඩම්වලට නොහොත් ඉන් එකකට නොහොත් වැඩිගණකකට යම් අයිතිවාසිකමක් නිබේධනය කර ගත් අයවල් ඇත්නම් ඒ අය විසින් මුඩුබිම් සම්බන්ධව වෂි 1897, 1899, 1900 සහ 1903 ආඥාපණන්වල 28 වෙනි වගන්තියේ දුකාරයට පත්කරනු ලැබූ විශේෂ මත් ත්‍රිශ්වරයානන්තාන්තේයේ ආයුර්වේද මෝදර හිල් හවුස්හි කන්තෝරුවේදී ජේ. ජී. ලේසර් උත්තාන්තේයේ ඉදිරිපිට ඇවිත් පෙනීසිට හෝ ලියවිල්ලකින් එකී ඉඩම්වලට නොහොත් ඊට ඇති යම් කොටසකට කිසි අයිතිවාසිකමක් පෙන්වා සිටින්නට නොයෙදුණාහොත්, එකී විශේෂ මත්ත්‍රිශ්වරයානන්තාන්තේයේ ඉහත කී ආඥාපණන්වලින් ලැබී නිබේධනය වලාවල දුකාරයට අයිතිවාසිකම් නොකියාපු එකී ඉඩම් එක්කෝ එකී අයිතිවාසිකමක් ගෙනෙහි ර දක්වන්නට නොයෙදුණ සෑම ඉඩම් රජසත්ත ඉඩම් හැවිසට උත්තාන්තේයේ අත්සන ඇති ලියවිල්ලකින් උත්තාන්තේය විසින් ප්‍රකාශකරන බව මෙසින් දැනගත යුතුයි.

ජේ. ජී. ලේසර්, විශේෂ මත්ත්‍රිශ්වරයානන්තාන්තේය.

ඉඩම්වල තොරතුරු.

දකුණු පලාතේ ගාළු දිස්ත්‍රික්කේ හිනිදුම්පත්තුවේ ඇහැලපිටිය යන ගම පිහිටා තිබෙන මීට අමුණාපු සහතික සිතියමේ පෙනෙන මෙහි පහත දක්වන බිම්කවීර්, එනම් :—

Table with 4 columns: බිම්කවීර්, ඉඩමේ නම, මුල් සිතියම 104, බිම්කරම. (අ. ර. ප.)

நிதிவாரியம்.	ஒவ்வொரு கை.	நிதிவாரியம்.	ரூ. ர. ப.
14 ...	பூச்செல்லுகளியொதுவாக்கல்	...	1 0 9
15 ...	கட்டிடக்கலைக்காக	...	3 3 29
16 ...	பூச்செல்லுகளியொதுவாக்கல்	...	0 1 35
17 ...	கட்டிடக்கலைக்காக	...	3 3 12
18 ...	கட்டிடக்கலைக்காக	...	2 2 26
19 ...	கட்டிடக்கலைக்காக	...	0 1 19
21 ...	கட்டிடக்கலைக்காக	...	1 3 32
22 ...	பூச்செல்லுகளியொதுவாக்கல்	...	0 1 4
23 ...	கட்டிடக்கலைக்காக	...	0 0 10
			293 2 15

தலைவரின் மூலம் மூலம் சபை கட்டிடக்கலைக்காக ஒதுக்கீடு செய்து; தலைவரின் மூலம் மூலம் சபை கட்டிடக்கலைக்காக ஒதுக்கீடு செய்து. [ஒதுக்கீட்டை மூலம் மூலம் சபை கட்டிடக்கலைக்காக ஒதுக்கீடு செய்து; தலைவரின் மூலம் மூலம் சபை கட்டிடக்கலைக்காக ஒதுக்கீடு செய்து.]

நிதிவாரியம்.	ஒவ்வொரு கை.	நிதிவாரியம்.	ரூ. ர. ப.
4 ...	பூச்செல்லுகளியொதுவாக்கல்	...	1 2 8
8 ...	கட்டிடக்கலைக்காக	...	3 3 17
9 ...	பூச்செல்லுகளியொதுவாக்கல்	...	0 2 14
10 ...	பூச்செல்லுகளியொதுவாக்கல்	...	1 0 23
20 ...	கட்டிடக்கலைக்காக	...	7 1 12
			14 1 34

தலைவரின் மூலம் மூலம் சபை கட்டிடக்கலைக்காக ஒதுக்கீடு செய்து; தலைவரின் மூலம் மூலம் சபை கட்டிடக்கலைக்காக ஒதுக்கீடு செய்து. 1904 ஆம் ஆண்டு ஜூன் 17 த் தேதி முதலாக தலைவரின் மூலம் மூலம் சபை கட்டிடக்கலைக்காக ஒதுக்கீடு செய்து. 1897 முதல் 1903 ஆண்டு வரையிலான பராமரிப்புக்காக 28 மீ பரிசீலனை பிரகாரம் ஒதுக்கீடு செய்து விசேஷ உத்தியோகஸ்தர் ஜி. ஜி. பெரேராவின் மூலம் தலைவரின் மூலம் மூலம் சபை கட்டிடக்கலைக்காக ஒதுக்கீடு செய்து. “ஸ்ரீ ஹவுஸ்” எனும் அவருடைய கட்டுமானத்தில் முகாமுகமாகியும் எழுத்து முலமாயேனும் தங்களுக்குண்டெனும் உருத்தை அல்லது உருத்தையைத் தெரிவிப்பதில், சொல்லிய விசேஷ உத்தியோகஸ்தர் சொல்லிய சட்டங்களால் தமக்கு உண்டாய அந்நகரத்தைக்கொண்டு சொல்லிய காணிகளை அல்லது அவைகளை உரித்துப்பேசப்படாதவற்றை முடிக்கரிய ஆதனமென தமது கைச்சாத்திலே எழுத்து முலமாய் வெளிப்படுத்தினார் என்பதை அறிந்துகொள்க.

சட்டிய காணிகளின் விவரம். ஜி. ஜி. பெரேரா, விசேஷ உத்தியோகஸ்தர். தென் மாகாணம் காவிரியிக்கு இனிமும்பத்தைச்சேர்ந்த அகலப்பிட்டிய யென்னும் கிராமத்திலுள்ள இது தொடர்பான கட்டிடக்கலைக்காக ஒதுக்கீட்டிற்கான பட்டியலின் விவரித்தபடியே, கீழ்க் குறிக்குக் காணித்துண்டுகள் :-

I.

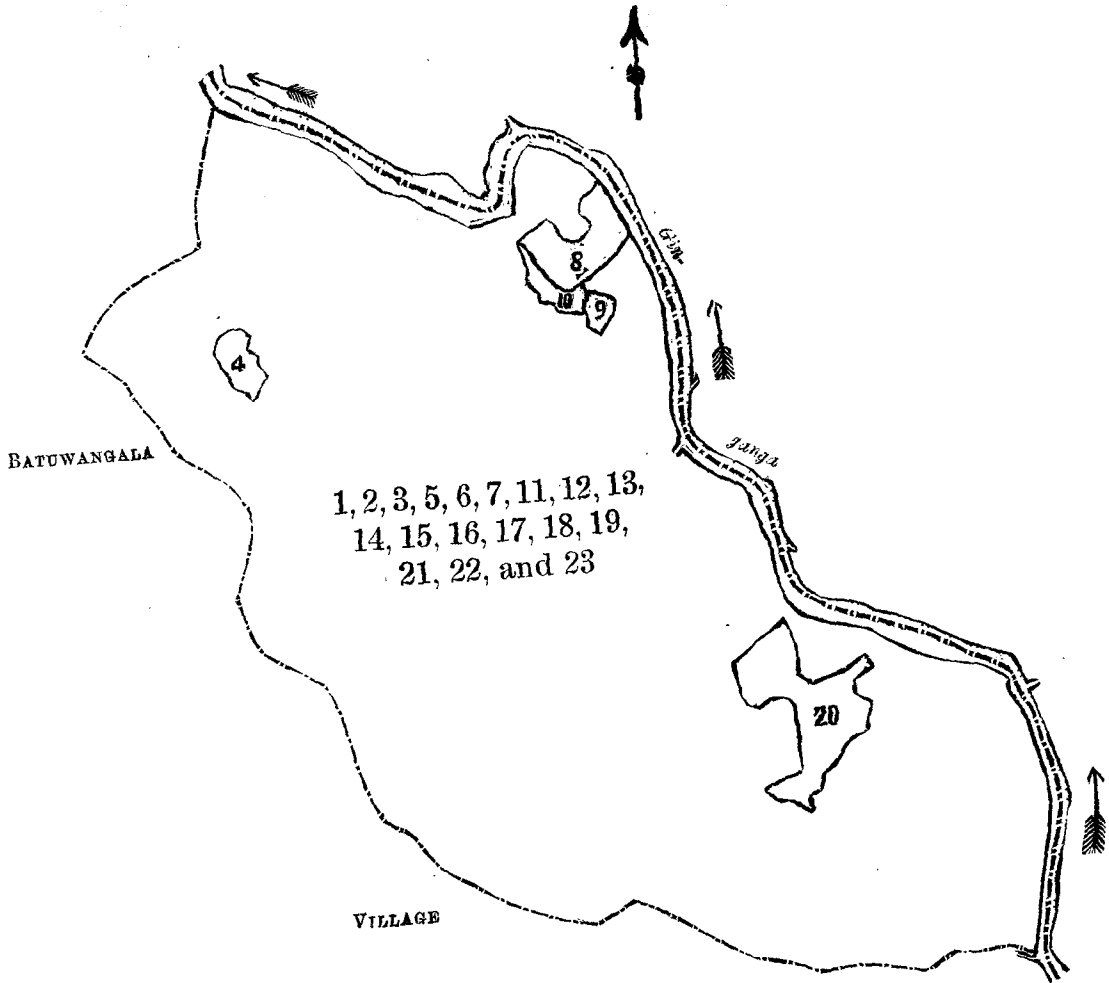
பிரதம பட்டம் 104.

காணித்துண்டு.	காணியின் பெர்.	விசாலம்.	ரூ. ர. ப.
1 ...	உடலுவிற்ற	...	2 0 23
2 ...	மினுவந்தெனிய	...	0 2 22
3 ...	புவக்கறம்பெத்தெனிய	...	0 2 15
5 ...	அகலப்பிட்டியயேனை, குளையேனை, பள்ளகங்கொடையேனை, புவக்கறம்பெத்தெனிய, புள்ளேவலகடையேனை, கோனகாயேனை	...	248 0 26
6 ...	பள்ளகங்கொடையேனை	...	0 1 5
7 ...	பள்ளகங்கொடையேனை, கொன்னகாவாகொறட்டுவ, ஒக்கறவைத்தையும் கொறட்டும்	...	6 0 18
11 ...	பள்ளகங்கொடையேனை	...	0 1 5
12 ...	பள்ளகங்கொடையேனை	...	4 0 5
13 ...	புள்ளேவலகடையேனை, மெனிக்காறதெனிய, மீலவீளேனெனிய	...	16 3 0
14 ...	புள்ளேவலகடையேனை	...	1 0 9
15 ...	கதறவீளேனெனிய	...	3 3 29
16 ...	புள்ளேவலகடையேனை	...	0 1 35
17 ...	கதறவீளேனெனிய அல்லது அகலப்பிட்டியதெனிய	...	3 3 12
18 ...	கதறவீளேனெனிய	...	2 2 26
19 ...	கதறவீளேனெனிய	...	0 1 19
21 ...	அகலப்பிட்டியதெனிய	...	1 3 32
22 ...	மீலவீளேனெனிய	...	0 1 4
23 ...	கதறவீளேனெனிய	...	0 0 10
			293 2 15

எல்லாகளாவன: வடக்கு கிழக்கு-கிழக்ககை என்னும் ஆறு; தெற்கும் மேற்கும்-வட்டுவலக்கை கிராம எல்லை. கவனிப்பு—மேற்கொண்ட எல்லைகளுக்கு உட்பட்டவையுள்ள கீழ்க் குறிக்குக் காணித்துண்டுகள் இவ்வறிவித்தவின்புறம் நீக்கப்பட்டிருக்கின்றன வென்பதையும் அவைகளின் விசாலத்தொகையாரும் 14 ஏக்கர் 1 அட 34 பெட்சும் முன்பொன்ற 293 ஏக்கர் 2 அட 15 பெட்சுக்குள் அடங்கவில்லை யென்பதையும் கவனிக்கவேண்டியது :-

பிரதம பட்டம் 104.

காணித்துண்டு.	காணியின் பெர்.	விசாலம்.	ரூ. ர. ப.
4 ...	புவக்கறம்பெரும்புற	...	1 2 8
8 ...	கொன்னகாவாகெதறவத்தை, கங்கஅத்தறவத்தை	...	3 3 17
9 ...	பள்ளகங்கொடையெனிய	...	0 2 14
10 ...	பள்ளகங்கொடையெனிய	...	1 0 23
20 ...	கதறவீளேனெனிய அல்லது அகலப்பிட்டியதெனிய	...	7 1 12
			14 1 34



Scale of 16 Chains to an Inch.

Situation : Ehalapitiya village in Hinidum pattu.
Preliminary plan 104.

Lot.	Name of Land.	Extent.		
		A.	R.	P.
1	Udaowita	2	0	23
2	Minuwandeniya	0	2	22
3	Puwakarambedeniya	0	2	15
5	Ehalapitiyahena, Gulanehena, &c.	248	0	26
6	Pallegangodadeniya	0	1	5
7	Pallegangodaowita	6	0	18
11	Pallegangodadeniya	0	1	5
12	Pallegangodaokanda	4	0	5
13	Pussewalakadadeniya	16	3	0
14	Pussewalakadagodella	1	0	9
15	Kaduruwinnadeniya	3	3	29
16	Pussewalakadagodella	0	1	35
17	Naduruwinnedeniya <i>alias</i> Ehalapitiyedeniya	3	3	12
18	Kaduruwinneokanda	2	2	26
19	Kaduruwinnedeniya	0	1	19
21	Ehalapitiyadeniya	1	3	32
22	Millawinnagodella	0	1	4
23	Kaduruwinnedeniya	0	0	10
		293	2	15
<i>Lots excluded.</i>				
4	Puwakarambekumbura	1	2	8
8	Gonnagawagederawatta	3	3	17
9	Pallegangodawatta	0	2	14
10	Pallegangodakumbura	1	0	23
20	Kaduruwinnekumbura	7	1	12
		14	1	34

Notice under "The Waste Lands Ordinances of 1897, 1899, 1900, and 1903."

TAKE notice, that unless within three months from the 17th day of June, 1904, the persons, if any, who claim any interest in the lands hereinafter mentioned or in any one or more of such lands, make claim in person or in writing to the said lands or any of them or to some interest therein to J. G. Fraser, Esq., Special Officer appointed under section 23 of "The Waste Lands Ordinances, 1897, 1899, 1900, and 1903," at his office at Hill House, Mutwal, Colombo :

Such Special Officer, in pursuance of the powers vested in him by the said Ordinances, will declare by writing under his hand that the said lands or such of them, as to which no claim has been made, are the property of the Crown.

Description of Lands referred to.

J. G. FRASER,
Special Officer.

The following lots situated in the village of Wathugala in the Hinidum pattu of the Galle District, in the Southern Province, as described in the annexed certified tracings :—

I.

Preliminary plan 122.

Lot.	Name of Land.	Extent. A. R. P.
1 ...	Dehigahahena, Gala-addarahena, Alagulanahena, Tediayahatakma-hena, Diamulahena, Marasinhena, Paragahahena, Pusswelkadehena, Wathugalagederawattchena, Gulanamulahena, Dellawagederawattedeniya, Paluwatta, Kanattagedarawatta ...	261 2 14
2 ...	Paragahahena, Tediayahatakmahena, Aranuwagawahena, Kalo-tuwahena, Galenamulahena ...	97 2 34
3 ...	Kalaotuwapandura ...	6 2 36
		<hr/> 366 0 4

and bounded as follows : north by Sinharaja-adawiya belonging to the Crown ; east by the Suduvelepotadola, the Aranuwedola ; south by the village limit of Wattugala in Morawak korale, the village limit of Lankagama in Hinidum pattu ; west by the village limit of Lankagama in Hinidum pattu.

NOTE.—The following lots lying within the above boundaries are excluded from this notice, and their aggregate acreage 1 acre 1 rood and 25 perches is not included in the acreage of 366 acres and 4 perches given above :—

Lot.	Name of Land.	Extent. A. R. P.
4 ...	Pahalagederawatta ...	0 2 2
5 ...	Pilagawadeniya ...	0 0 15
6 ...	Pilagawawatta ...	0 1 7
7 ...	Diyamulewattagawadeniya ...	0 0 7
8 ...	Diyamulawatta ...	0 1 34
		<hr/> . 1 1 25

විෂය 1904ක්වූ ජූනි මස 17 වෙනි දින පවත්වනු ලැබූ දැනුවත් කිරීමේ දිනයකදී මෙහි පහත දැක්වෙන ඉඩම්වලට නොහොත් ඉන් එකකට නොහොත් වැඩිහිටිකමක් සහිතව අයිතිවාසිකමක් තිබෙන යම් අයෙක් ඇත්නම් ඒ අය විසින් මුද්‍රාණය කරන ලද විෂය 1897, 1899, 1900 සහ 1903 ආඥාපණ්ඩරය 28 වෙනි වගන්තියේ ප්‍රකාරයට පත්කරනු ලැබූ විශේෂ මහත්‍යවරයානන්තරයෙන් කොළඹ මෝදර හිඟු හවුස් කන්තෝරුවේදී ජේ. ජී. ෆ්‍රේසර් උන්නාන්තරයෙන් ඉදිරිපිටට ඇවිත් පෙනීසිට හෝ ලියවිලි කින් එකී ඉඩම්වලට නොහොත් ඊට ඇති යම් කොටසකට කිසි අයිතිවාසිකමක් පෙන්වා සිටින්නොහොත්, එකී විශේෂ මහත්‍යවරයානන්තරයෙන් ඉහතකී ආඥාපණ්ඩරයේ ලැබී තිබෙන බලවල ප්‍රකාරයට, අයිතිවාසිකම් නොකියා පුළුල්ව ඉඩම් එක්කෝ එකී අයිතිවාසිකමක් ගෙණගැර දැක්වීමට නොහොඳුන සෑම ඉඩම් රජයන්තරයක ඉඩම් හැටියට උන්නාන්තරයෙන් අත්සන ඇති ලියවිලි කින් උන්නාන්තරයේ විසින් ප්‍රකාශකරණ බව මෙහි දැනගත යුතුයි.

ජේ. ජී. ෆ්‍රේසර්,
විශේෂ මහත්‍යවරයානන්තරයේ.

ඉඩම්වල නොරතුරු.

දකුණු පලාතේ හාලු දිසත්‍රියකේ හිනිදුම්පත්තුවේ වතුගල යන ගම පිහිටා තිබෙන මීට අමුණා පු සහතික සිතියම්වල පෙනීයන මෙහි පහත දැක්වෙන බිම්කවරි, එනම් :—

I.

මුල් සිතියම 122.

බිම්කවරිය.	ඉඩමේ නම.	බිම්තරම. අ. රූ. ප.
1 ...	දෙහිගහගේන, ගලඅද්දරගේන, අලගලනගේන, තෙදියහැතැක්මගේන, දියමුලගේන, මාරසිංගේන, පරගහගේන, පුස්වැලිකඩගේන, වතුගලගෙදරවත්තේගේන, ගලනමුලගේන, දෙල්ලවගෙදරවත්තේදෙහිය, පාලුවත්ත, කහත්තගෙදරවත්ත ...	261 2 14
2 ...	පරගහගේන, තෙහියහැතැක්මගේන, අරනුවහලාගේන, කලෝවුවගේන, ගලෙනමුලගේන ...	97 2 34
3 ...	කලමුවුවපදුර ...	6 2 36
		<hr/> 366 0 4

මිට මාසිම—දකුරට රජසන්නක සිංහරජඅඩවියද; නැගෙනහිරට සුළුවැලිපොහොදෙලද, අරනු වෙදෙලද; දකුට මොරවැසකෝරලේ වතුගලගම්ලමද, හිනිදුම්පත්තුමේ ලන්කාගම ගම්ලමද; බස්නාහිරට ලන්කාගම ගම්ලමද.

[ඉතා කී මාසිමලට මැදි මෙහි පහත දක්වන බිම්කට්ටි මේ දැන්වීමෙන් අත්හැරියවගත් ඒවායේ මුළු බිම්තරමවන අක්කර 1කුත් රූපි 1කුත් පරලස් 25හ ඉහතකී අක්කර 366කුත්, පර්ලස් 4෧෧ බිම්තරමේ අඩංගු නොවෙන වගත් මෙසින් දැනගත යුතුකි.]

මුල් සිතියම 122.

බිම්කට්ටිය.		ඉඩමේ නම.	බිම්තරම.	
			අ.	රූ. ප.
4	...	පහලගෙදරවත්ත	...	0 2 2
5	...	පිලාලාදෙහිය	...	0 0 15
6	...	පිලාලාචත්ත	...	0 1 7
7	...	දියමුල්ලවත්තලාදෙහිය	...	0 0 7
8	...	දියමුල්ලවත්ත	...	0 1 34
				<hr/>
				1 1 25

ඉ) තන්පිණ් සොල්වට්ටම් කාණිකුණ් ඉංච්ලිලේනුම් පව්ලිලේනුම් අව්විත් උදත්තෙයායිනුම් තඹ්කුක්කුණ්දෙන උරුණුපිට්ටෙකවොර්කන් යාලුච්චුත්තාල්, අවර්කන්, 1904 ට් (ඉ) ජුනිස් 17 ත් දිනෙහි තුවක්කම් මුණු මාසත්තිරි ජුන්, 1897 මුත් 1903 ම් ජුනිස් වරෙයුණ් පාණිවස් ස්ට්ට්කන් 28 ම් පිරිවිණ් පිරකාරම් ඉත්පටිකිති වියෙලද උත්ති පොකස්තර් ඉ. ඉ. පෙරෙණ් ආර අවර්කන්දම් කොලුම්පු මුකත්තුවාරම් “චම්බ් චම්බ්” ඉණ්ණුම් අවරුදෙය තත් තොරිල් මුකාලුකායෙයුම් ඉලුත්ත මුලමායෙයුම් තඹ්කුක්කුණ්දෙනුම් උරුණුත්ත අව්ලත උදත්තෙයාය් තෙරිව් යාලිච්චුල්, සොල්විච් වියෙලද උත්තිපොකත්තර් සොල්විච් ස්ට්ට්කන්දාල් තමකු උණ්දාය අතිකාරත්තෙත් කොණ්දි සොල්විච් කාණිකුණ් අව්ලත අවෙකුණ් උරුණුපිට්ටෙසට්ටා තනවර්තෙ මුකුක්කුරිය ජුනෙමෙන තමත කෙස්සාත් කිට්ටි ඉලුත්ත මුලමාය් වෙච්චිට්ටි තුවාර් ඉණ්පතෙ අතිත්තකොණ්ක.

ඉ. ඉ. පෙරෙණ්,
වියෙලද උත්තිපොකත්තර්.

උද්දිය කාණිකුණ් වීචරම්.

දෙන මාකාණම් කාච් ජුනිච්චිකු ඉණ්ණුම්පත්තෙත්සේර්ත්ත වත්තකුච් ඉණ්ණුම් කිරාමත්තිණුණ් ඉත්තදෙන ඉණ්කට්ටිට්ටි උණුපිට්ටි පට්ටිපිරිතිකුණ් වීචර්ත්තප්දිය කිට්ටි ජුනිකුණු කාණිත්තණ්දෙණ් :

I.

පිරතම පට්ටි 122.

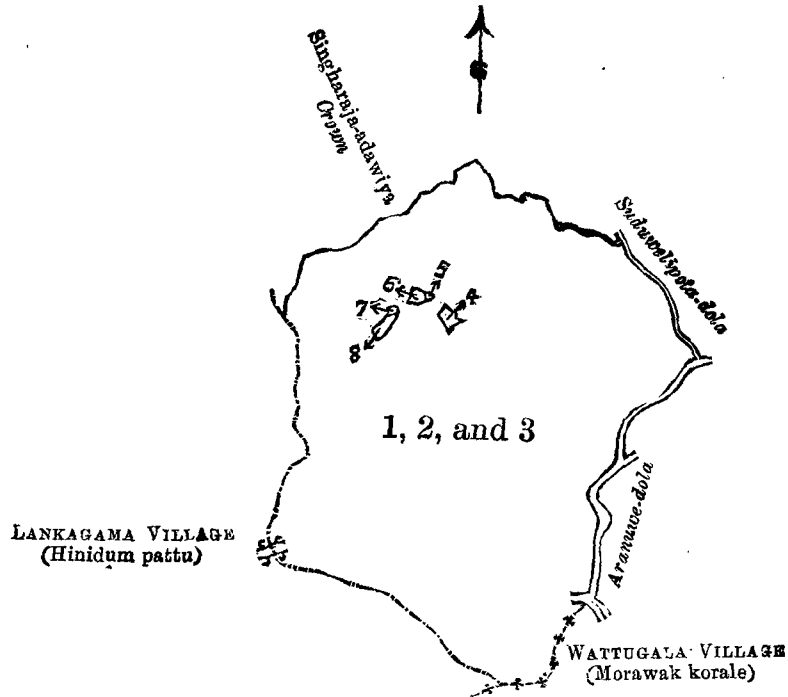
කාණිත්තණ්දි.	කාණිපිණ් පෙර්.	වියාලම්.
		අ. ඉ. පෙ.
1	...	
2	...	261 2 14
3	...	97 2 34
3	...	6 2 36
		<hr/>
		366 0 4

ඉ) වෙලකුණ්දෙන : වද්දු-මුකුක්කුරිය සිඹ්කරාසාද්දව්ව් ; කිට්ටි-උද්දෙව්ට්ටාත්තොල ඉණ්ණුම් තිරොදා, අර ඉණ්දොල ඉණ්ණුම් තිරොදා ; තෙර්චු-මොරවක්කොරුණෙයත්සේර්ත්ත වත්තකුච් කිරාම අව්ල, ඉණ්ණුම්පත්තෙත් සේර්ත්ත ඉව්ච්කාකම් කිරාම අව්ල ; මෙර්චු-ඉණ්ණුම්පත්තෙත්සේර්ත්ත ඉව්ච්කාකම් කිරාම අව්ල.

කව්නිප්දු.—මෙර්සොල්විච් අව්ලකුණ්කට්ට්ටෙනවායුණ් කිට්ටි ජුනිකුණු කාණිත්තණ්දෙණ් ඉව්ච්චිත්තව් චිණ්ණුම් තිත්කට්ටිච්චුණ්දෙන වෙණ්පකෙයුම් අවෙකුණ් වියාලත්තොකෙයාරුම් 1 ඉක්කර් 1 ඉණ් 25 පෙට් කම් මුණ් සොණ් 366 ඉක්කර් 4 පෙට්සුකුණ් අද්ච්චිව්ල වෙණ්පතෙයුම් කව්නිකුණ්දෙන ප්ද :

පිරතම පට්ටි 122.

කාණිත්තණ්දි.	කාණිපිණ් පෙර්.	වියාලම්.
		අ. ඉ. පෙ.
4	...	0 2 2
5	...	0 0 15
6	...	0 1 7
7	...	0 0 7
8	...	0 1 34
		<hr/>
		1 1 25



Scale of 32 Chains to an Inch.
 Situation : Wattugala village in Hinidum pattu.
 Preliminary plan 122.

Lot	Name of Land	Extent. A. R. P.
1 ...	Dehigahahena, Gala-addarahena, Alagulanahena, Diamulahaena, Paragahahena, &c. ...	261 2 14
2 ...	Paragahahena, Tediyahtatennehena ...	97 2 34
3 ...	Kalaotuwapandura ...	6 2 36
		366 0 4
<i>Lots excluded.</i>		
4 ...	Pahalagederawatta ...	0 2 2
5 ...	Pilagawadeniya ...	0 0 15
6 ...	Pilagawawatta ...	0 1 7
7 ...	Diyamulewattagawadeniya ...	0 0 7
8 ...	Diyamulawatta ...	0 1 34
		1 1 25

Sheets O₂₂₋₃₀⁹, O₂₃₋₃₁⁹, and O₃₉₋₄₇⁹

Surveyor-General's Office,
 Colombo, May 5, 1904.

J. B. M. RIDOUT,
 for Acting Surveyor-General.

II.

Preliminary plan 122.

Lot.	Name of Land	Extent. A. R. P.
10 ...	Kehelwattagederahena ...	44 3 36

and bounded as follows: north by Sinharaja-adawiya belonging to the Crown; east and south by the Aranuwedola; west by the Suduvelipotadola.

මුල් සිතියම 122.

බිම්වරම.

බිම්කවිටිය.

ඉඩමේ නම.

අ. රූ. ප.

10 ... කෙහෙල්වත්තේගෙදරගේන

44 3 36

මෙම මාසිම—උතුරට රජසන්තක සිංහරාජාදායියද; නැගෙනහිරට සහ දකුණට අරනුවෙදොලද; බස්නාහිරට සුදුවෙලිපොටදොලද.

පිළිගත පටුම 122.

විචාරම.

කානිත්තණ්ඩි.

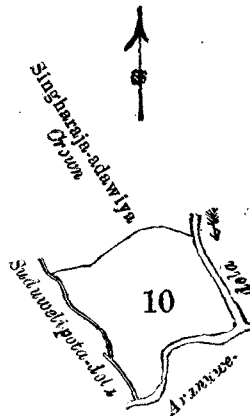
කානිපිට්ටේ.

අ. අ. පෙ.

10 ... කෙල්වත්තේගෙදරගේන

44 3 36

අවකාශය : වடක්ඉ-ඉරිදි පිටිකොළාදායිය; පිටුපිටු දෙකට—අරනුවෙදොල නමින් සිටිනුය; ධේරු-අරනුවෙදොල නමින් සිටිනුය.



Scale of 32 Chains to an Inch.

Situation : Wattugala village in Hinidum pattu.
Preliminary plan 122.

Lot	Name of Land.	Extent. A. R. P.
10	Kehelwattedegerahena	44 3 36

Sheets O⁹₂₃₋₃₁,

Surveyor-General's Office,
Colombo, May 5, 1904.
1,910

J. B. M. RIDOUT,
for Acting Surveyor-General.
Galle S.O. 19—1904

Notice under "The Waste Lands Ordinances of 1897, 1899, 1900, and 1903."

TAKE notice, that unless within three months from the 17th day of June, 1904, the persons, if any, who claim any interest in the lands hereinafter mentioned or in any one or more of such lands or to some interest therein, make claim in person or in writing to the said lands or any of them or to some interest therein to J. G. Fraser, Esq., Special Officer appointed under section 28 of "The Waste Lands Ordinances, 1897, 1899, 1900, and 1903," at his office at Hill House, Mutwal, Colombo :

Such Special Officer, in pursuance of the powers vested in him by the said Ordinances, will declare by writing under his hand that the said lands or such of them, as to which no claim has been made, are the property of the Crown.

Description of the Lands referred to.

J. G. FRASER,
Special Officer.

The following lots situated in the village of Happitigama in the Hinidum pattu of the Galle District, in the Southern Province, as described in the annexed certified tracing :—

Preliminary plan 106.

Lot.	Name of Land.	Extent. A. R. P.
1	Batahena, Kalugalahena, Nawalahena, Gulalahena, Indurupatwilahena, Palutuketagodella, Pahalagodella, Owitigedarahena, Godagedarahena, Katukitulhena, Pitadeniyahena, Magahena, Kandagedarahena, Putuwalahena	328 1 29
11	Wandurugodellaowita alias Kandagedaraowita	2 0 31
15	Pitadeniya	1 2 16
17	Do.	1 0 11
18	Do.	8 2 21
19	Puhuwalaowita	2 3 11
20	Puhuwaladeniya	3 1 2
25	Katukitulhenadeniya	4 0 37
26	Katukitulhenagodella	0 1 12
28	Katukitulhenadeniya	0 3 23
29	Gulanehenedeniya	1 0 14
30	Kalugalahenedeniyakebella	0 1 3
31	Kalugalahenedeniya	3 2 3
32	Hinketiya-agiliyedeniya	0 3 2
33	Nawalahenedeniya	0 1 1
34	Wadiyegodella	1 1 25
35	Indurupathwila	17 0 1
36	Ratupasagodella	8 1 6
40	Indurupatwilagodella	3 2 33
		389 3 1

and bounded as follows : on the north by the village limit of Batuwangala, the Dellawa-ela ; on the east by Dellawa-ela, Owitagedarakumbura claimed by Don Cornelis Seneviratne and others, Owitagedarawatta claimed by ditto, Owitagedarakumbura claimed by ditto, Owitagedarawatta claimed by ditto, Dellawa-ela, Godagedaraokandewatta claimed by Gigungmaduwekankanange Dondiris and others, Dellawa-ela ; on the south by Godagedaraokandewatta claimed by Gigungmaduwekankanange Jayasinghe and others, Godagedaragodellawatta claimed by ditto, Hiriketiya-agiliyalangawatta claimed by Don Cornelis Seneviratna and others, Godagedaragodella claimed by Don Cornelis Seneviratne, the village limit of Pannimulla ; on the west by the village limit of Meddegama.

NOTE.—The following lots lying within the above boundaries are excluded from this notice, and their aggregate acreage of 3 acres 3 roods and 19 perches is not included in the acreage of 389 acres 3 roods and 1 perch given above :—

Preliminary plan 106.

Lot.	Name of Land.	Extent.		
		A.	R.	P.
16 ...	Pitadeniyekumbura ...	2	0	10
27 ...	Katukitulahenekumbura ...	1	3	9
		3	3	19

මේ 1904ක්වූ ජූනි මස 17 වෙනි දින පටන් කුණ්ඩාසකන් ඇතුළතදී මෙහි පහත දක්වන ඉඩම්වලට නොහොත් ඉන් එකකට නොහොත් වැඩිගණනකට යම් අයිතිවාසිකමක් තිබෙන යම් අයවල් ඇත්නම් ඒ අය විසින් මුද්‍රාණිත සම්බන්ධ වූ 1897, 1899, 1900 සහ 1903 ආඥාපණ්ණවල 28 වෙනි වගන්තියේ ප්‍රකාරයට පත්කරණු ලැබූ විශේෂ මන්ත්‍රීන් වරයානන්තරයෙන් යොදාගෙන මෝදර ක්‍රීඩා කවුසර්ස් කන්තෝරුවේදී ජේ. ජී. ලේසර් උත්තරයන්ගේ ඉදිරිපිට ඇවිත් පෙනීසිට හෝ ලියවිලිකින් එක් ඉඩම්වලට නොහොත් ඊට ඇති යම් කොටසකට කිසි අයිතිවාසිකමක් පෙන්වා සිටිනට නොහැකිවුවහොත්, එක් විශේෂ මන්ත්‍රීන්වරයානන්තරයෙන් ඉහත කී ආඥාපණ්ණවලින් ලැබී තිබෙන බලවල ප්‍රකාරයට අයිතිවාසිකම් නොතිබා එක් ඉඩම් එක්කෝ එකීන් අයිතිවාසිකමක් ගෙනහැර දක්වනට නොහැකිවුවහොත් ඉඩම් රාජ්‍යයට හැරීමට උත්තරයන්ගේ අත්සන ඇති ලියවිලිකින් උත්තරයන්ගේ විසින් ප්‍රකාශකරණ බව මෙහි දැනගත යුතුයි.

ජේ. ජී. ලේසර්,
විශේෂ මන්ත්‍රීන්වරයානන්තරයේ.

ඉඩම්වල නොරැකුණු.

දකුණු පලාතට අයිති ගාඵ්ඳිසුන්ගේ සිහිදුම්පත් කුණ්ඩාසකන් කප්පිවගම යන ගමේ පිහිටා තිබෙන මීට අමුණාපු සහතික සිතියමේ පෙනෙන මෙහි පහත දක්වන බිම්කට්ටි, එනම් :—

මුල් සිතියම 106.

බිම්කට්ටිය.	ඉඩමේ නම.	භිම්කරම. අ. රු. ප.
1 ...	බටහේන, කඵගලහේන, නාවලහේන, ගලහේන, ඉදුරුපත් විලහේන, පොළොන්නරුවගොඩැල්ල, පහලගොඩැල්ල, ඕව්වගොදරහේන, ගොඩගොදරහේන, කවුකිතුල්හේන, පිටදෙණියේන, මහහේන, කන්දගොදරහේන, පුහුවලහේන ...	328 1 29
11 ...	වදුරුගොඩැල්ලේඕව්ව නොහොත් කන්දගොදරහේන	2 0 31
15 ...	පිටදෙණිය	1 2 16
17 ...	එම	1 0 11
18 ...	එම	8 2 21
19 ...	පුහුවලඕව්ව	2 3 11
20 ...	පුහුවලදෙණිය	3 1 2
25 ...	කවුකිතුල්හේනදෙණිය	4 0 37
26 ...	කවුකිතුල්හේනදෙණිය	0 1 12
28 ...	කවුකිතුල්හේනදෙණිය	0 3 23
29 ...	ගලහේනදෙණිය	1 0 14
30 ...	කඵගලහේනදෙණියකැබෙල්ල	0 1 3
31 ...	කඵගලහේනදෙණිය	3 2 3
32 ...	හිරිකැවියේඅහිලියදෙණිය	0 3 2
33 ...	නාවලහේනදෙණිය	0 1 1
34 ...	වාහියේගොඩැල්ල	1 1 25
35 ...	ඉන්දුරුපත්විල	17 0 1
36 ...	රතුපස්ගොඩැල්ල	8 1 6
40 ...	ඉන්දුරුපත්විලගොඩැල්ල	3 2 33
		389 3 1

මීට මායිම—උතුරට බඩුවනගලගමගමඉඳි, දෙල්ලවිල; නැගෙනහිරට දෙල්ලවිල, දෙත් කොරහේලිය සෙනෙවිරත්න සහ තවත් අය විසින් අයිතිවාසිකම් කියන ඕව්වගොදරකුඹුර, එම අය විසින් අයිතිවාසිකම් කියන ඕව්ව ගොදරවත්ත, එම අය විසින් අයිතිවාසිකම් කියන ඕව්වගොදරවත්ත, දෙල්ලවිල, ගිගුමමුවෙහි කන්තරයන්ගේ දෙත්දිරිස් සහ තවත් අය විසින් අයිතිවාසිකම් කියන ගොඩගොදරහේනදෙ වත්ත, දෙල්ලවිල; දකුණට ගිගුමමුවෙහි කන්තරයන්ගේ පහසු සහ තවත් අය විසින් අයිතිවාසිකම් කියන ගොඩ ගොදරහේනදෙවත්ත, එම අය විසින් අයිතිවාසිකම් කියන ගොඩගොදර ගොඩැල්ලේවත්ත, දෙත් කොරහේලිය සෙනෙවිරත්න සහ තවත් අය විසින් අයිතිවාසිකම් කියන හිරිකැවියේ අහිලියලවත්ත, දෙත් කොරහේලිය සෙනෙවිරත්න විසින් අයිතිවාසිකම් කියන ගොඩගොදරගොඩැල්ල, පත්තිමුවලදෙණිය ගමඉඳි; බස්නාහිරට මැදදෙණිය ගම ගමඉඳි.

[ඉහත කී ඉඩම්වලට මැදිවූ මෙහි පහත දක්වන බිම්කට්ටි මේ දැන්වීමෙන් අත්හැරීමට එවැනි මුළු බිම්කරම වන අත්කර දීමක් රුපී දීමක් පරිච්ඡේද 19 සහ 20 අත්කර 389 කුත් රුපී දීමක් පරිච්ඡේද 1 ක් බිම්කරමේ අඩංගු නොවන වගන් මෙහි දැනගත යුතුයි.]

මුල් සිතියම 106.

බිම්කට්ටිය.	ඉඩමේ නම.	භිම්කරම. අ. රු. ප.
16 ...	පිටදෙණියේකුඹුර	2 0 10
27 ...	කවුකිතුල්හේනකුඹුර	1 3 9
		3 3 19

இதன்பின் சொல்லப்படுகின்ற காணிகளுள் ஒன்றிலேனும் பலவிலேனும் எவ்வித உடந்தையாயினும் தங்களுக்குண்டென உருத்துப்பேசுவோர்கள் யாருமிருந்தால், அவர்கள், 1904 ம (ஆ) ஆனிமீ 17 ந் தேதி துவக்கம் மூன்று மாதத்திற்குள், 1897 முதல் 1903 ம் ஆண்டு வரையுள்ள பாணிலச்சட்டங்களின் 23 ம் பிரிவின் பிரகாரம் ஏற்படுத்திய விசேஷ உத்தியோகத்தார் ஜே. ஜி. பெரேஸர்துரை அவர்களிடம் கொழும்பு முகத்தவாரம் "ஹில் ஹவுஸ்" என்னும் அவருடைய கத்தோரில் முகாமுகமாயேனும் எழுத்து மூலமாயேனும் தங்களுக்குண்டெனும் உருத்தை அல்லது உடந்தையைத் தெரிவியாவிடல், சொல்லிய விசேஷ உத்தியோகத்தார் சொல்லிய சட்டங்களால் தமக்கு உண்டாய அநிகாரத்தைக்கொண்டு சொல்லிய காணிகளை அல்லது அவைகளுள் உருத்துப்பேசப்படாதனவற்றை முடிக்குரிய ஆதனமென தமது கைச்சாத்திட்டி எழுத்து மூலமாய் வெளிப்படுத்துவார் என்பதை அறிந்துகொள்க.

ஜே. ஜி. பெரேஸர்,
விசேஷ உத்தியோகத்தார்.

சுட்டிய காணிகளின் விவரம்.

தென் மாகாணம் காலி மன்றிற்கு இனிதும்பத்தைச்சேர்ந்த அப்பிரிவிக்கம் என்னும் கிராமத்திலுள்ள இத்துடனணக்கப்படும் உறுதிப்படுத்திய பட்டப்பிரதியில் விவரித்தபடியே கீழ்க்குறிக்குங் காணித்துண்டுகள் :-

பிரதம பட்டம் 106.

காணித்துண்டு.	காணியின் பெர்.	விசாலம். ஏ. அ. பே.
1 ...	வட்டையேனை, களுகலையேனை, நாவலையேனை, குலனையேனை, இந்துறுபத்வலையேனை, பொருதுகெற்றகொடெல்லை, பாலகொடெல்லை, ஒலிற்றிகெதறையேனை, கொடகெதறையேனை, கட்டுக்கித்துலையேனை, பிற்தெனியையேனை, மகையேனை, கந்தகெதறையேனை, பூஉவலையேனை	... 328 1 29
11 ...	வந்துறுகொடெல்லைஓலிற்ற அல்லது கந்தகெதறஓலிற்ற	... 2 0 31
15 ...	பிற்தெனிய	... 1 2 16
17 ...	ஓட	... 1 0 11
18 ...	ஓட	... 8 2 21
19 ...	பூவலஓலிற்ற	... 2 3 11
20 ...	பூவலதெனிய	... 3 1 2
25 ...	கட்டுக்கித்துலையேனைதெனிய	... 4 0 37
26 ...	கட்டுக்கித்துலையேனைகொடெல்லை	... 0 1 12
28 ...	கட்டுக்கித்துலையேனைதெனிய	... 0 3 23
29 ...	குலனையேனைதெனிய	... 1 0 14
30 ...	களுகலையேனைதெனியகெபெல்ல	... 0 1 3
31 ...	களுகலையேனைதெனிய	... 3 2 3
32 ...	கிறிகெற்றியஅகிலியதெனிய	... 0 3 2
33 ...	நாவலையேனைதெனிய	... 0 1 1
34 ...	வாழியேனகொடெல்லை	... 1 1 25
35 ...	இந்துறுபத்வீல	... 17 0 1
36 ...	றத்துப்பளகொடெல்லை	... 8 1 6
40	இந்துறுபத்வீலகொடெல்லை	... 3 2 33
		389 3 1

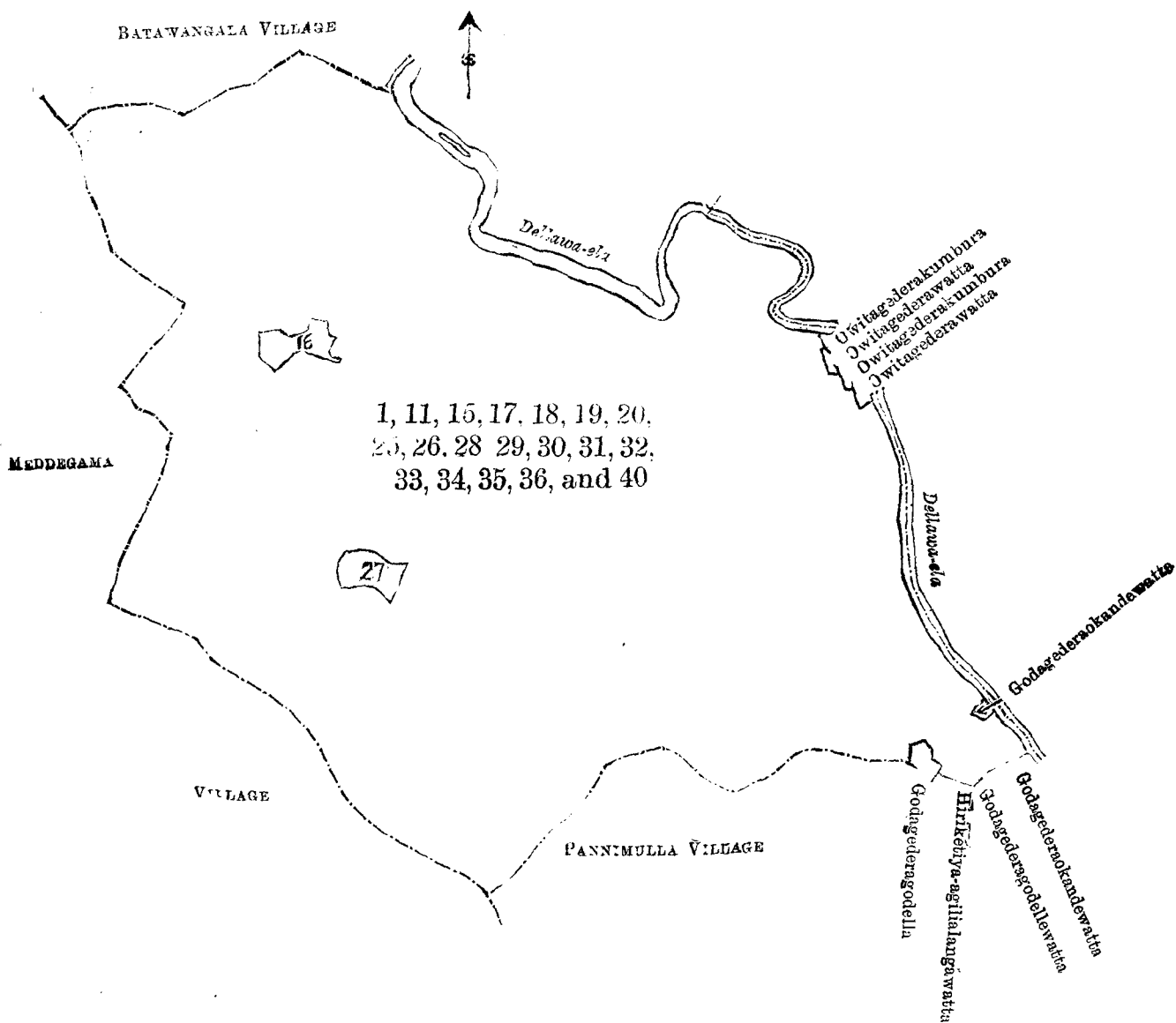
எல்லைகளாவன : வடக்கு-வட்டுவங்கலைக் கிராம எல்லை, தெல்லவவைஅல என்னும் கிறிற்று; கிழக்கு-தெல்லவவைஅல, தொன் கொர்னேவிசு செனவிறத்தினவும் மறுபேரும் உருத்துப்பேசும் ஒலிற்றகெதறகும்புற, மேற்படியார் உருத்துப்பேசும் ஒலிற்றகெதறவத்தை, மேற்படியார் உருத்துப்பேசும் ஒலிற்றகெதறகும்புற, மேற்படியார் உருத்துப்பேசும் ஒலிற்றகெதறவத்தை, மேற்படியார் உருத்துப்பேசும் ஒலிற்றகெதறகும்புற, மேற்படியார் உருத்துப்பேசும் ஒலிற்றகெதறவத்தை, தெல்லவவைஅல, கிரும்மமேவ கங்காணங்கே தொந்திரிகும் மறுபேரும் உருத்துப்பேசும் கொடகெதறஓகந்தேவத்தை. தெல்லவவைஅல; தெற்கு-கிரும்மமேவ கங்காணங்கே சயகிங்கவும் மறுபேரும் உருத்துப்பேசும் கொடகெதறஓகந்தேவத்தை, மேற்படியார் உருத்துப்பேசும் கொடகெதறகொடெல்லவத்தை, தொன் கொர்னேவிசு செனவிறத்தினவும் மறுபேரும் உருத்துப்பேசும் இறிகெற்றியஅகிலியலங்கவத்தை, தொன் கொர்னேவிசு செனவிறத்தின உருத்துப்பேசும் கொடகெதறகொடெல்லை, பண்ணிலுல்லை பென்னுங் கிராம எல்லை; மேற்கு-மெத்தேக்கம் என்னுங் கிராம எல்லை.

கவனிப்பு.—மேற்சொல்லிய எல்லைகளுக்குட்பட்டனவாயுள்ள கீழ்க் குறிக்குங் காணித்துண்டுகள் இவ்வறிவித்தவின்மூலம் நீக்கப்பட்டிருக்கின்றனவென்பதையும் அவைகளின் விசாலத்தொகையாரும் 3 ஏக்கர் 3 அட்டி 19 பேட்சும் முன்சொன்ன 389 ஏக்கர் 3 அட்டி 1 பேட்சுக்குள் அடங்கவில்லையென்பதையும் கவனிக்கவேண்டியது :-

பிரதம பட்டம் 106.

காணித்துண்டு.	காணியின் பெர்.	விசாலம். ஏ. அ. பே.
16 ...	பிற்தெனியகும்புற	... 2 0 10
27 ...	கட்டுக்கித்துலையேனாகும்புற...	... 1 3 9
		3 3 19

[For Tracing see page 839.]



Scale of 16 Chains to an Inch.

Situation : Hapittigama village in Hinidum pattu.

Preliminary plan 106.

Lot.	Name of Land.	Extent.	
		A.	R. P.
1	Butahena, Kalugalahena, Nawalahena, Gulalahena, &c.	328	1 29
11	Wandurugodellaowita	2	0 31
15	Pitadeniya	1	2 16
17	Do.	1	0 11
18	Do.	8	2 21
19	Puhuwalaowita	2	3 11
20	Puhuwaladeniya	3	1 2
25	Katukitulhenadeniya	4	0 37
26	Katukitulhenagodella	0	1 12
28	Katukitulhenadeniya	0	3 23
29	Gulanahenedeniya	1	0 14
30	Kalugalahenedeniyakebella	0	1 3
31	Kalugalahenedeniya	3	2 3
32	Hiriketiya-agiliyedeniya	0	3 2
33	Nawalahenedeniya	0	1 1
34	Wadiyegodella	1	1 25
35	Indurupathwila	17	0 1
36	Ratupasgodella	8	1 6
40	Indurupatwilagodella	3	2 33
		389	3 1
<i>Lots excluded.</i>			
16	Pitadeniyekumbura	2	0 10
27	Katukitulhenekumbura	1	3 9
Sheets O ⁹ ₂₀₋₂₈ , O ⁹ ₃₆₋₄₄		3	3 19

Surveyor-General's Office,
Colombo, May 6, 1904.

1,911

J. B. M. RIDOUT,
for Acting Surveyor-General.

Galle S.O. 20—1904

Notice under “ The Waste Lands Ordinances of 1897, 1899, 1900, and 1903.”

TAKE notice, that unless within three months from the 17th day of June, 1904, the persons, if any, who claim any interest in the lands hereinafter mentioned or in any one or more of such lands, make claim in person or in writing to the said lands or any of them or to some interest therein to J. G. Fraser, Esq., Special Officer appointed under section 28 of “ The Waste Lands Ordinances, 1897, 1899, 1900, and 1903.” at his office at Hill House, Mutwal, Colombo :

Such Special Officer, in pursuance of the powers vested in him by the said Ordinances, will declare by writing under his hand that the said lands or such of them, as to which no claim has been made, are the property of the Crown.

J. G. FRASER,
Special Officer.

Description of the Lands referred to.

The following lots situated in the village of Happitigama in the Hinidum pattu of the Galle District, in the Southern Province, as described in the annexed certified tracings :—

I.

Preliminary plan 106.

Lot.	Name of Land.	Extent. A. R. P.
6	Mahawattekebella	1 0 16

and bounded as follows : on the north by the Gin-ganga ; on the east by the Gin-ganga, Welikande-ela ; on the south by the Welikande-ela ; on the west by Palleshappitiyawatta claimed by Jasin Korala Arachchige Dona Karlina and others.

විෂයය 1904කවූ ජුනි මස 17 වෙනි දින පවත් කුන්මාසයක් ඇතුළතදී මෙහි පහත දක්වන ඉඩමවලට නොහොත් ඉන් එකකට නොහොත් වැඩිගනුනකට සම් අයිතිවාසිකමක් තිබෙන සම් අයවල් ඇත්නම් එ අය විසින් මුද්‍රිතව සම්බන්ධ වෂ 1897, 1899, 1900 සහ 1903 ආඥාපනත්වල 28 වෙනි වගන්තියේ ප්‍රකාරයට පත්කරණුලැබූ විශේෂ මහත්මියරයානන්තෝසේගේ කොළඹ මෝදර හිල් හවුස්හි කන්තෝරුවේදී ජේ. ජී. ප්‍රේසර් උත්තෝසේගේ ඉදිරිපිටට ඇවිත් පෙනීසිට හෝ ලියවිල් ලකින් එකී ඉඩමවලට නොහොත් ඊට ඇති සම් කොටසකට කිසි අයිතිවාසිකමක් පෙන්වා සිටිනට නොගෙදුවොත්, එකී විශේෂ මහත්මියරයානන්තෝසේට ඉහතකී ආඥාපනත්වලින් ලැබී තිබෙන බලවල ප්‍රකාරයට අයිතිවාසිකම් නොකියාපූ එකී ඉඩම් එක්කෝ එසින් අයිතිවාසිකමක් ගෙනහැර දක්වනට නොගෙදුව සෑම ඉඩම් රජයන්තම ඉඩම් හැටියට උත්තෝසේගේ අත්පත්තූ ලියවිල් ලකින් උත්තෝසේ විසින් ප්‍රකාශකරණ බව මෙයින් දැනගත යුතුයි.

ජේ. ජී. ප්‍රේසර්,
විශේෂ මහත්මියරයානන්තෝසේ.

ඉඩම්වල තොරතුරු.

දකුණු පලාතට අයිති ගාඑ දිස්ත්‍රික්කේ හිනිලුම් පත්තුවේ හප්පිටියම යන ගමේ සිහිවතියන මට අමුතාපු සහතික සිතියමවල පෙණින මෙහි පහත දක්වන බිම්කවිටි, එනම් :—

මුල් සිතියම 106.

බිම්කවිටිය.	ඉඩමේ නම.	බිම්තරම. අ. රූ. ප.
6	මහවත්තෝකැබෙල්ල	1 0 16

මට මායිම්—උතුරට ගින්නග; තැගෙනහිරට ගින්නග, වැලිකන්දේආල; දකුණට වැලිකන්දේ ආල; බස්නාහිරට පිසින්කෝරලේ ආරව්වගේ ඤාන කරලියා සහ තවත් අය විසින් අයිතිවාසිකම් කියන පල්ලේහප්පිටියේවත්ත.

இதன்பின் சொல்லப்படுங் காணிகளின் ஒன்றிலேனும் பவலிலேனும் எவ்வித உடந்தையாயினுந் தங்களுக்குண்டென உருத்துப்பேசுவோர்கள் யாருமிருந்தால், அவர்கள், 1904 ம் ஆண்டு ஜூன் 17 ந்தேதி துவக்கம் மூன்று மாதத்திற்குள், 1897 முதல் 1903 ம் ஆண்டு வரையுள்ள பாணிலச்சுட்டங்களின் 28 ம் பிரிவின் பிரகாரம் ஏற்படுத்திய விசேஷ உத்தியோகத்தர் ஜே. ஜி. பெரேஸர் அவர்களிடம் கொழும்பு முகத்துவாரம் “ ஹில் ஹவுஸ்” என்னும் அவருடைய கந்தோரில் முகாமுக மாயேனும் எழுத்து மூலமாயேனும் தங்களுக்குண்டெனும் உருத்தை அல்லது உடந்தையைத் தெரிவியாவிடில், சொல்லிய விசேஷ உத்தியோகத்தர் சொல்லிய சட்டங்களால் தமக்கு உண்டாய அதிகாரத்தைக்கொண்டு, சொல்லிய காணிகள் அல்லது அவைகளுள் உருத்துப்பேசப்படாதனவற்றை முடிக்குரிய ஆதனமென தமது கைச்சாத்திட்டு எழுத்து மூலமாய் வெளிப்படுத்துவார் என்பதை அறிந்துகொள்க.

ஜே. ஜி. பெரேஸர்,
விசேஷ உத்தியோகத்தர்.

சட்டிய காணிகளின் விவரம்.

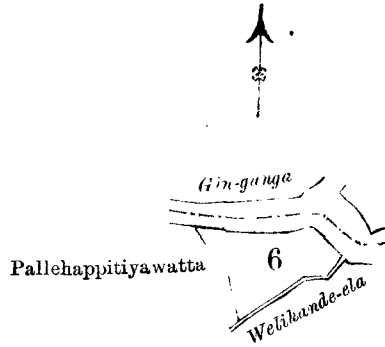
தேள் மாகாணம் காலி மிஸ்திரிக்கு இனிதும்பத்தைச்சேர்ந்த அம்பட்டிகமம் பென்னுங் கிராமத்திலுள்ள இத் துணைக்கப்பலும் உறுதிப்படுத்திய படப்பிரதிகளில் விவரித்தபடியே கீழ்க் குறிக்குங் காணித்துண்டுகள் :—

I.

பிரதம படம் 106.

காணித்துண்டு.	காணியன் பேர்.	விசாலம்., ஏ. ம. பே.
6	மாவத்தேகெபெல்ல	1 0 16

எல்லகனாவன் : வடக்கு-கிங்கங்கையாறு ; கிழக்கு-கிங்கங்கையாறு, வெலிகந்தையல் என்னும் நீரோடை ; தெற்கு-வெலிகந்தையல் என்னும் நீரோடை ; மேற்கு-ஜாசுக்கோறன் ஆராச்சிகே தோலை கறவிலையும் மறுபேரும் உருத்துப் பேசும் பள்ளேஅப்பிநியவத்தை.



Scale of 8 Chains to an Inch.

Situation : Happitigama village in Hinidum pattu.

Lot.	Name of Land.	Extent. A. R. P.
6	Mahawattekebella	1 0 16

Sheet O₂₀₋₂₈⁹

Surveyor-General's Office,
Colombo, May 6, 1904.

J. B. M. RIDOUT,
for Acting Surveyor-General.

II.
Preliminary plan 106.

Lot.	Name of Land.	Extent. A. R. P.
7	Ketagodara godella	3 2 15

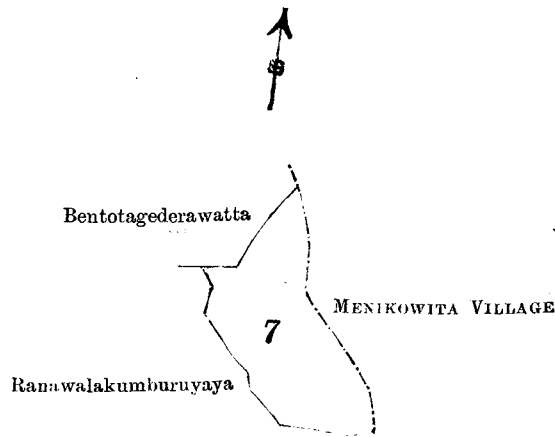
and bounded as follows : on the north by Bentotagedarawatta claimed by Jasin Korala Arachehige Dona Karlina and others ; on the east by the village limit of Menikawita ; on the south by Ranawalakumburuyaya claimed by Don Cornelis Seneviratne and others ; on the west by ditto.

බිම්බවිවිස.	මුල් සිතියම 106.	ඉඩමේ නම.	විමරම.
7	...	කැටගෙදරගොඩැල්ල	3 2 15

මීට මායිම්—ඉතුරට පිසින් කෝරළේආරච්චිගේ දෙන කරලියා සහ තවත් අය විසින් අයිති වාසිකම් කියන බෙන්තොටගෙදරවත්ත; නැගෙනහිරට මැනිකාවිටගමේ ගම්ඉමද; දකුණට දෙන් කොරනේලිස් සෙනෙවිරත්න සහ තවත් අය විසින් අයිතිවාසිකම් කියන රණවලකුඹුරුයාය; බස්නා ඉරට එම අය විසින් අයිතිවාසිකම් කියන රණවලකුඹුරුයාය.

காணித் துண்டு.	பிரதம படம் 106.	விசாலம்.
7	கெற்றகெதற்கொடெல்லை	3 2 15

எல்லைகளாவன : வடக்கு-ஐராசிங்கோறன் ஆராச்சிகே தோள கறவிலவும் மறுபேரும் உருத்தப்பேசும் பெத்தொட்டகெற்றவத்தை ; கிழக்கு-மெனிக்காவிறறை பென்னுங் கிராம எல்லை ; தெற்கு-தொன் கொர்னேவிக செனவிறத்தினவும் மறுபேரும் உருத்தப்பேசும் நனவலகும்புறுயாய ; மேற்கு-தொன் கொர்னேவிக செனவிறத்தினவும் மறுபேரும் உருத்தப்பேசும் நனவலகும்புறுயாய.



Scale of 8 Chains to an Inch.

Situation : Happitigama in Hinidum pattu.

Lot.	Name of Land.	Extent. A. R. P.
7	Ketagedaragodella	3 2 15

Sheet O₂₀₋₂₈⁹

Surveyor-General's Office,
Colombo, May 6, 1904.

J. B. M. RIDOUT,
for Acting Surveyor-General.

III.
Preliminary plan 106.

Lot.	Name of Land.	Extent.
10	Pitahalaowita	A. R. P.
10	...	2 2 13

and bounded as follows: on the north by Paragasmllewatta claimed by Don Cornelis Seneviratne and others, Pitahala-kumburuyaya claimed by ditto; on the east by Pitahalakumburuyaya claimed by Don Cornelis Seneviratne and others Wandurugodellewatta claimed by Neluwedasilliyana Don Endoris and others; on the south by Dellawa-ela; on the west by Dellawa-ela.

මුල් සිතියම 106.

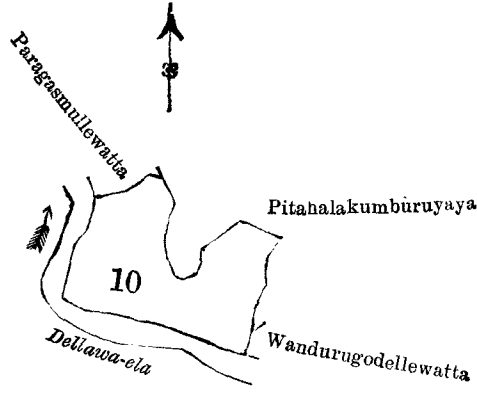
විමකවිස.	ඉඩමේ නම.	විමකරම.
10	පිටහලුඔව්ව	අ. රු. ප.
10	...	2 2 13

මෙම මාසිම—උතුරට දෙත් කොරනේලිය සෙනෙවිරත්න සහ තවත් අය විසින් අසිතිවාසිකම් කියන පරතමුල්ලේවත්ත, එම අය විසින් අසිතිවාසිකම් කියන පිටහලුකුඹුරුයාය; නැගෙනහිරට එම අය විසින් අසිතිවාසිකම් කියන පිටහලුකුඹුරුයාය, නෙළුවේදුසිලියනගේ දෙන් එන්දෙරිස් සහ තවත් අය විසින් අසිතිවාසිකම් කියන වදුරුගොඩලේලේවත්තද; දකුණට සහ බස්නාහිරට දෙල්ලව්දාල.

ප්‍රථම පට්ට 106.

කාණිත්තණ්ඩ.	කාණියින් පෝ.	විචාරම.
10	පිත්තලුඔව්ව	අ. රු. ප.
10	...	2 2 13

எல்லைகளாவன: வடக்கு-தொன் கொர்னேலிசு செனவீரத்தினவும் மறுபேரும் உருத்துப்பேசும் பறகஸ்முல்லே வத்தை; மேற்படியார் உருத்துப்பேசும் பிற்றலுக்கும்புறாய; கிழக்கு-தொன் கொர்னேலிசு செனவீரத்தினவும் மறுபேரும் உருத்துப்பேசும் பிற்றலுக்கும்புறாய, தெனுவேதாசிவி வியனகே தொன் எந்தோரிகும் மறுபேரும் உருத்துப்பேசும் வத்துறுகொடெல்லேவத்தை; தெற்கு-தெல்லவைஅல என்னும் ஆறு; மேற்கும்-தெல்லவைஅல என்னும் ஆறு.



Scale of 8 Chains to an Inch.

Situation: Happitigama village in Hinidum pattu.
Preliminary plan 106.

Lot.	Name of Land.	Extent.
10	Pitahalaowita	A. R. P.
10	...	2 2 13

Sheets O₃₆₋₄₄⁹ and O₂₀₋₂₈⁹

Surveyor-General's Office,
Colombo, May 6, 1904.
1,912

J. B. M. RIDOUT,
for Acting Surveyor-General.
Galle S.O. 21—1904

Notices under "The Waste Lands Ordinances of 1897, 1899, 1900, and 1903."

TAKE notice, that unless within three months from the 17th day of June, 1904, the persons, if any, who claim any interest in the lands hereinafter mentioned or in any one or more of such lands, make claim in person or in writing to the said lands or any of them or to some interest therein to J. G. Fraser, Esq., Special Officer appointed under section 28 of "The Waste Lands Ordinances, 1897, 1899, 1900, and 1903," at his office at Hill House, Mutwal, Colombo:

Such Special Officer, in in pursuance of the powers vested in him by the said Ordinances, will declare by writing under his hand that the said lands or such of them, as to which no claim has been made, are the property of the Crown.

J. G. FRASER,
Special Officer.

Description of the Lands referred to.

The following lots situated in the village of Pannimulla in the Hinidum pattu of the Galle District, in the Southern Province, as described in the annexed certified tracing :—

Preliminary plan 107.

Lot.	Name of Land.	Extent.	
		A.	R. P.
1	Hikgahahenadeniya	9	0 2
2	Hikgahahenadeniyagodella	0	2 23
3	Hikgahahena, Gulanahena, Pirinihena, Punchihena, Pattinigerarahena, Moragahahena	69	2 32
23	Punchihenadeniya	1	2 16
26	Punchihenawatta	0	2 1
27	Nawalahenadeniya	0	1 33
28	Pannimullakumburadeniya <i>alias</i> Punchihenadeniya	0	3 23
29	Pirinihena	19	2 34
		102	2 4

and bounded as follows : on the north by the village limit of Hapitigama ; on the east by Pannimullewatta claimed by Silvatge Hinni Appu and others, Talgaswattekumbura claimed by Jayawardana Korallage Don Adrian and others, Talgaskumburegodellawatta claimed by Liniyagalekande Gamachchige Andris and others, the Gansabhawa path from Meguntenne to Hapitigama, Pannimullemahawatta claimed by Silvatge Hinni Appu and others, Pannimullekumbura claimed by Panangala Liyanage Sawuneris and others, Kumburugodellawatta claimed by S. Endoris and others, or Gansabhawa path, Kumburugodellawatta claimed by S. Endoris and others, the Dellawa-ela, the village limit of Meguntenne ; on the south by the village limit of Meguntenne, moragahahena *alias* mukalana belonging to Crown ; on the west by the village limit of Meguntenne, the village limit of Meddegama, the village limit of Hapitigama.

NOTE.—The following lot lying within the above boundaries is excluded from this notice, and its acreage 3 roods and 29 perches is not included in the acreage of 102 acres 2 roods and 4 perches given above :—

Preliminary plan 107.

Lot.	Name of Land.	Extent.	
		A.	R. P.
30	Perinihenawetta	0	3 29

මේ 1904ක්වූ ජූනි මස 17 වෙනි දින පටන් තුන්මාසයක් ඇතුළතදී මෙහි පහත දක්වන ඉඩම්වලට නොගොත් ඉන් එකකට නොගොත් වැඩිගණනකට යම් අයිතිවාසිකමක් තිබෙන යම් අයෙක් ඇත්නම් ඒ අය විසින් ඉඩුබිම් සම්බන්ධව වම් 1897, 1899, 1900 සහ 1093 අංකපණත්වල 28 වෙනි වගන්තියේ ප්‍රකාරයට පත්කරණු ලැබූ විශේෂ මනත්‍රීඥවරයානන්තාන්තේශ් කොලම් මෝදර හිල් ගවුස්හි කන්තෝරුවේදී ජේ. ජී. ප්‍රේසර් උත්තාන්තේශ් ඉදිරිපිටට ඇවිත් පෙනීසිට හෝ ලියවිල්ලක් එකී ඉඩම්වලට නොගොත් ඊට ඇති යම් කොටසකට කිසි අයිතිවාසිකමක් පෙන්වා සිටින්නට නොයෙදුනොත්, එකී විශේෂ මනත්‍රීඥවරයානන්තාන්තේශ් ඉහතකී අංකපණත්වලින් ලැබී තිබෙන බලවල ප්‍රකාරයට, අයිතිවාසිකම් නොකියාපූ එකී ඉඩම් එක්කෝ එසින් අයිතිවාසිකමක් ගෙණගැර දක්වන්නට නොයෙදුන සෑම ඉඩම රජයන්තක ඉඩම හැටියට උත්තාන්තේශ් අත්සන ඇති ලියවිල්ලකින් උත්තාන්තේශ් විසින් ප්‍රකාශකරණ බව මෙයින් දැනගත යුතුය.

ජේ. ජී. ප්‍රේසර්,
විශේෂ මනත්‍රීඥවරයානන්තාන්තේශ්.

ඉඩම්වල තොරතුර.

දකුණු පලාතට අයිති ගාම් දිස්ත්‍රික්කේ හිනිදුම්පත්තුවේ පත්තිමුල්ල යන ගම පිහිටා තිබෙන මේ අමුනාපු සහතික සිතියමේ පෙන්නෙන මෙහි පහත දක්වන බිම්කවිටි, එනම් :—

මුල් සිතියම 107.

බිම්කවිටිය.	ඉඩමේ නම.	බිම්තරම.	
		අ.	ර. ප.
1	හික්ගහගේතේදෙනිය	9	0 2
2	හික්ගහගේතේදෙනියේගොඩැල්ල	0	2 23
3	හික්ගහගේත, ගුලනගේත, පිරිනිගේත, පුංචිගේත, පත්තිනිගෙදරගේත, මොරගහගේත	69	2 32
23	පුංචිගේතේදෙනිය	1	2 16
26	පුංචිගේතේදෙන	0	2 1
27	තාවලගේතේදෙනිය	0	1 33
28	පත්තිමුල්ලේකුඹුරේදෙනිය නොගොත් පුංචිගේතේදෙනිය	0	3 23
29	පිරිනිගේත	19	2 34
		102	2 4



Scale of 16 Chains to an Inch.

Situation : Pannimulla village in Hinidum pattu.

Preliminary plan 107.

Lot.	Name of Land.	Extent. A. R. P.
1	Hikgahahadeniya	9 0 2
2	Hikgahahadeniyagodella	0 2 23
3	Hikgahahena, Gulahahena, &c.	69 2 32
23	Punchihenadeniya	1 2 16
26	Punchihenawatta	0 2 1
27	Nawalahadeniya	0 1 33
28	Pannimullakumburadeniya alias Punchihenadeniya	0 3 23
29	Perinihena	19 2 34
		102 2 4
<i>Lot excluded.</i>		
30	Perinihenawatta	0 3 29

Sheet O⁹₃₆₋₄₄

Surveyor-General's Office,
Colombo, May 6, 1904.

1,913

J. B. M. RIDOUT,
for Acting Surveyor-General.

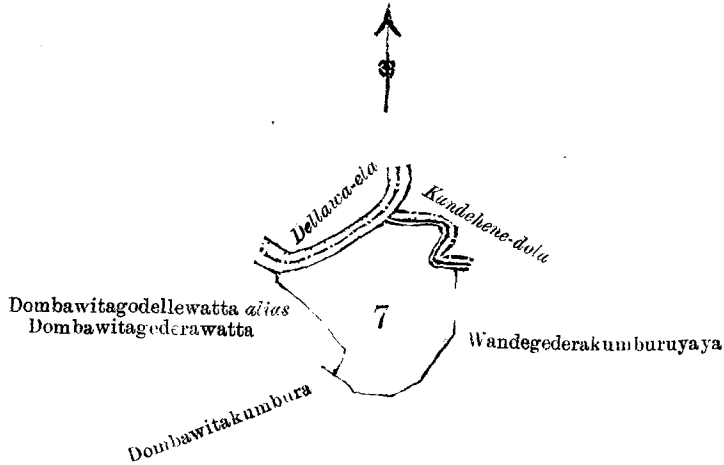
Galle S.O. 22—1904

Notice under "The Waste Lands Ordinances of 1897, 1899, 1900, and 1903."

TAKE notice, that unless within three months from the 17th day of June, 1904, the persons, if any, who claim any interest in the lands hereinafter mentioned or in any one or more of such lands, make claim in person or in writing to the said lands or any of them or to some interest therein to J. G. Fraser, Esq., Special Officer appointed under section 28 of "The Waste Lands Ordinances, 1897, 1899, 1900, and 1903," at his office at Hill House, Mutwal, Colombo :

Such Special Officer, in pursuance of the powers vested in him by the said Ordinances, will declare by writing under his hand that the said lands or such of them, as to which no claim has been made, are the property of the Crown.

J. G. FRASER,
Special Officer.



Scale of 8 Chains to an Inch.

Situation : Pannimulla village in Hinidum pattu.

Preliminary plan 107.

Lot.	Name of Land.	Extent. A. R. P.
7	Dombawitagodella	3 0 30

Sheet O 36—44⁹

Surveyor-General's Office,
Colombo, May 6, 1904.

J. B. M. RIDOUT,
for Acting Surveyor-General.

II.

Preliminary plan 107.

Lot.	Name of Land.	Extent. A. R. P.
13	Wandagedarayayegodella	1 3 20

and bounded as follows : on the north by the Kandahenadola ; on the east, south, and west by Wandagedarakumburuyaya claimed by Panangalaliyanage Suwaneris and others.

බිම්බවර්ගය.	මුල් සිතියම 107.	විමරණය.
13	වදගෙදරයායෙගොඩැලෑ	1 3 20

මේ මාසිම—උතුරට කන්දේනේනේ දෙලොව ; නැගෙනහිරට, දකුණට සහ බස්නාහිරට පහත් ගල ලියනමේ සවිනේරිස් සහ තවත් අය විසින් අසිතිවාසිකම් කියන වදගෙදර කුඹුරුයායද.

காணித்துண்டு.	பிரதம படம் 107.	விசரவம்.
13	வந்தகெதறயாயகொடெல்ல	1 3 20

எல்லகனாவன : வடக்கு-உத்தேயேனதொலை ; கிழக்குத் தெற்கும் மேற்கும்-பணங்கவலியனகே சவுனேறிக மற பெரும் உருத்துப்பேசும் வந்தகெதறரும்புறுயாய.



Wandagedarakumburuyaya

Scale of 8 Chains to an Inch.

Situation : Pannimulla village in Hinidum pattu.

Preliminary plan 170.

Lot.	Name of Land.	Extent. A. R. P.
13	Wandagedarayayegodella	1 3 20

Surveyor-General's Office,
Colombo, May 6, 1904.

Sheet O 36—44⁹

J. B. M. RIDOUT,
for Acting Surveyor-General.

Notice under "The Waste Lands Ordinances of 1897, 1899, 1900, and 1903."

TAKE notice, that unless within three months from the 17th day of June, 1904, the persons, if any, who claim any interest in the lands hereinafter mentioned or in any one or more of such lands, make claim in person or in writing to the said lands or any of them or to some interest therein to J. G. Fraser, Esq., Special Officer appointed under section 28 of "The Waste Lands Ordinances, 1897, 1899, 1900, and 1903," at his office at Hill House, Mutwal, Colombo :

Such Special Officer, in pursuance of the powers vested in him by the said Ordinances, will declare by writing under his hand that the said lands or such of them, as to which no claim has been made, are the property of the Crown.

J. G. FRASER, Special Officer,

Description of the Lands referred to.

The following lots situated in the village of Pannimulla in the Hinidum pattu of the Galle District, in the Southern Province, as described in the annexed certified tracing :—

Preliminary plan 107.

Lot.	Name of Land.	Extent.	
		A.	R. P.
10	Ganga-addarawattakoratuwa	0	1 22
11	Miyanawaturegedarawatta	0	0 35
15	Wadimullahadeniya	3	3 14
16	Wadimullahadeniya	2	0 3
33	Wadimullahena, Wandagedarahena, Pallahena, Marakkalayahena, Galpotuwetiyaehena, &c.	129	1 20
		135	3 14

and bounded as follows : on the north by Dombawitakumbura claimed by Silvatge Hinniappu and others, Wandugedarakumburuyaya claimed by Panangalaliyanage Sawuneris de Silva and others, Wandugedaraihalawatta claimed by ditto, Wandugedarakumburuyaya claimed by ditto, the village limit of Menikawita, a stream ; on the east by the village limit of Kadihingala, the Wadimula-ela ; on the south by the Dellawa-ela ; on the west by Balagedaraokanda alias Lawulugahaokanda claimed by Meguntenne Kariyakaranage Andris and others, the Dellawa-ela, Marakkalayahenaokanda claimed by J. K. Don Adiriyana and others, Marakkalayahenakumbura claimed by ditto, Acharigewatta alias Wamparagahaokanda claimed by Panangalaliyanage Sawuneris de Silva and others, Pallehenaawatta claimed by Dangalapatiranage Aranolis, Kapurukoladeniyegodellewatta claimed by Dangalapatiranage Aris and others, Kapurukoladeniya claimed by Silvatge Hinniappu, Ela-addarawatta alias Ela-addaragodelle claimed by Yaddehigamage Sinno and others, Pannimullegodellewatta claimed by ditto.

විෂය 1904ක්වූ ජූනි මස 17 වෙනි දින පටන් කුන්මාසයක් ඇතුලතදී මෙහි පහත දක්වන ඉඩම්වලට නොහොත් ඉන් එකකට නොහොත් වැඩිගණනකට යම් අයිතිවාසිකමක් තිබෙන යම් අයෙක් ඇත්නම් ඒ අය විසින් මුඩුබිම සම්බන්ධව වර්ෂ 1897, 1899, 1900 සහ 1203 ආඥාපණත්වල 28 වෙනි වගන්තියේ ප්‍රකාරයට පත්කරනු ලැබූ විශේෂ මහත්‍රීශරයානන්තාන්තේගේ කොලඹි මෝදර හිල් හවුස්හි කන්තෝරුවේදී ජේ. ජී. ප්‍රේසර් උන්තාන්තේගේ ඉදිරිපිටට ඇවිත් පෙනීසිට හෝ ලියවිල්ල කින් එක් ඉඩම්වලට නොහොත් ඊට ඇති යම් කොටසකට කිසි අයිතිවාසිකමක් පෙන්වා සිටින්නට නොසෙදනොත්, එක් විශේෂ මහත්‍රීශරයානන්තාන්තේගේ ඉහත කී ආඥාපණත්වලින් ලැබී තිබෙන බලවල ප්‍රකාරයට, අයිතිවාසිකම නොකියාපූ එකී ඉඩම් එක්කෝ එයින් අයිතිවාසිකමක් ගෙණිතැර දක්වන්නට නොසෙදන සෑම ඉඩම් රජසන්තක ඉඩම් හැටියට උන්තාන්තේගේ අත්සන ඇති ලියවිල්ලකින් උන්තාන්තේ විසින් ප්‍රකාශකරණ බව මෙයින් දැනගත යුතුයි.

ජේ. ජී. ප්‍රේසර්, විශේෂ මහත්‍රීශරයානන්තාන්තේ.

ඉඩම්වල තොරතුරු.

දකුණු පලාතට අයිති ගාළු දිස්ත්‍රික්කේ හිටියුට්පත්තුවේ පත්තිමුල්ල යන ගම පිහිටා තිබෙන මීට අමුණාපු සහතික සිතියමේ පෙරිසන මෙහි පහත දක්වන බිම්කවිටි, එනම් :—

මුල් සිතියම 107.

බිම්කවිටිය.	ඉඩමේ නම.	බිම්තරම.
		අ. රූ. ප.
10	ගහඅද්දරවත්තේකොරවුව	0 1 22
11	මියනවතුරේකොරවත්ත	0 0 35
15	වාඩිමුල්ලේගේතේදෙතිය	3 3 14
16	එම	2 0 3
33	වාඩිමුල්ලේගේත, වදගෙදරගේත, පල්ලේගේත, මරක්කලයාගේත, ගල්පොතු වැව්ගේගේත යනාදිය	129 1 20
		135 3 14

මීට මාසිමි—උතුරට සිල්වන්ගේ හින්හිඅපසු සහ නවත් අය විසින් අයිතිවාසිකම් කියන දෙම විටකුඹුර, පනත්ගලලියනගේ සවිතේරීස් ද සිල්වා සහ නවත් අය විසින් අයිතිවාසිකම් කියන වදගෙදරකුඹුරුයාය, එම අය විසින් අයිතිවාසිකම් කියන වදගෙදරඉහලවත්ත, එම අය විසින් අයිතිවාසිකම් කියන වදගෙදරකුඹුරුයාය, මැතිකාවිට ගමේ ගම්ඉම, (ඇලක්ද); නැගෙනහිරට කඩිහිත්ගල ගමේ ගම්ඉම, වාඩිමුල්ල; දකුණට දෙල්වලආල; බස්නාහිරට මිහුන්තැන්නේ කාරියකරණගේ අන්දිරිස් සහ නවත් අය විසින් අයිතිවාසිකම් කියන බාලගෙදරමිකන්ද නොහොත් ලුඩුගහ මිකන්ද; දෙල්ලමආල; ජේ. කේ. දෙගන් අදිරියන් සහ නවත් අය විසින් අයිතිවාසිකම් කියන මර්ක කලයාගේගේ මිකන්ද, එම අය විසින් අයිතිවාසිකම් කියන මරක්කලයාගේගේකුඹුර, පනත්ගල

ලියනගේ සවිනේරිස් ද සිල්වා සහ නවත් අය විසින් අසිතිවාසිකම් කියන ආචාර්යවරයාගේ නොගොත්
 වම්පරගහම්කන්ද, දන්තලපතිරනගේ අරනෝලීස් විසින් අසිතිවාසිකම් කියන පල්ලේගේගේ
 වත, දන්තලපතිරනගේ අරිස් සහ නවත් අය විසින් අසිතිවාසිකම් කියන කපුරුකොලොදෙතියේ
 ගොඩැල්ලේවත, සිල්වනගේ හින්තිඅප්පු විසින් අසිතිවාසිකම් කියන කපුරුකොලොදෙතිය, සක්
 දෙතිගමගේ සිලෝකෝ සහ නවත් අය විසින් අසිතිවාසිකම් කියන ඇද්දරුවත්ත නොගොත් ඇල
 අද්දරගොඩැල්ල, එම අය විසින් අසිතිවාසිකම් කියන පතිනිඹුල්ලේගොඩැල්ලේවත.

මුත්ස්පිණ් රොලව්පටුම සාணිකලාන් ඉන්ඩිලෙනුම් පලවිලෙනුම් எவ்වீத உடற்கையாயினும் தங்களுக்குண்டென
 உருத்துப்பேசுவோர்கள் யாருமிருந்தால், அவர்கள், 1904 ம் ஆண்டு 17 ந் தேதி துவக்கம் மூன்றா மாசத்திற்
 ருள், 1897 முதல் 1903 ம் ஆண்டு வரையுள்ள பாணிலச்சட்டங்களின் 28 ம் பிரிவின் பிரகாரம் ஏற்படுத்திய வீச்சடி உத்தி
 யோகஸ்தர் ஜே. ஜி. பெரேராதுரை அவர்களிடம் கொழும்பு முகத்துவாரம் "ஸில் ஹவுஸ்" என்னும் அவருடைய கத்
 தோரில் முகாமுகமாயேனும் எழுத்து மூலமாயேனும் தங்களுக்குண்டெனும் உருத்தை அல்லது உடற்கையைத் தெரிவி
 யாவிடில், சொல்லிய வீச்சேடி உத்தியோகத்தர் சொல்லிய சட்டங்களால் தமக்கு உண்டாய அங்கீகாரத்தைக்கொண்டு
 சொல்லிய காணிகளை அல்லது அவைகளுள் உருத்துப்பேசப்படாதனவற்றை முடிக்குரிய ஆதனமென தமது ஸைச்சாத்
 திட்டு எழுத்து மூலமாய் வெளிப்படுத்துவார் என்பதை அறிந்துகொள்க.

ஜே. ஜி. பெரேரா,
 வீச்சேடி உத்தியோகத்தர்.

சட்டிய காணிகளின் விவரம்.

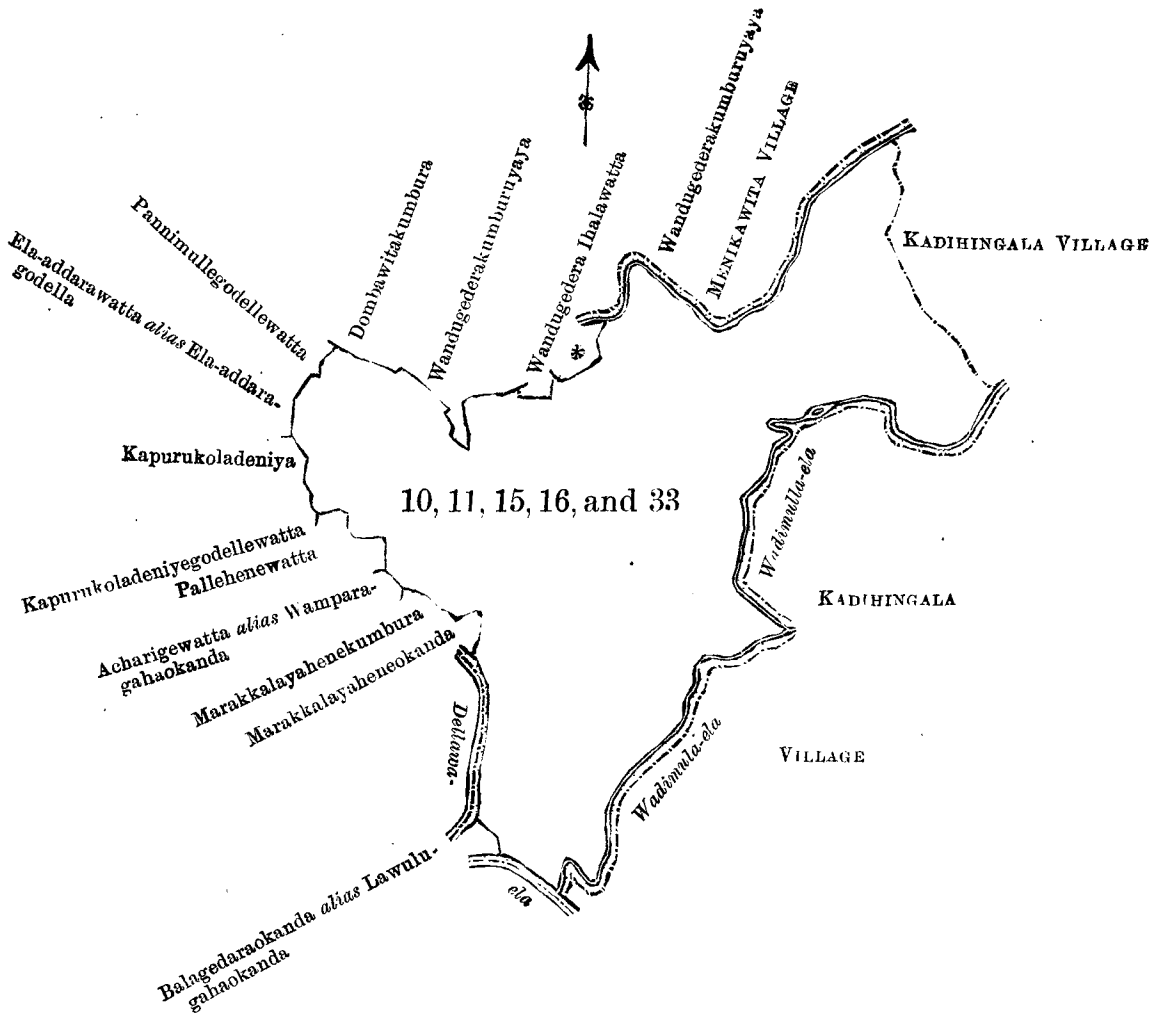
தென் மாகாணம் காவியுலத்திற்கு இனிமும்பத்தைச்சொந்த பண்ணிமூல்லை யென்னுங் கிராமத்திலுள்ள, இ தட
 ணணக்கப்படும உறுதிப்படுத்திய படப்பிரதியில் விவரித்தபடியே, கீழ்க் குறிக்குங் காணித்துண்டுகள்:—

பிரதம படம் 107.

காணித்துண்டு.	காணியின பெர்.	விசாலம். ஏ. அ. பெ.
10 ...	கங்கஅத்தறவந்தைக்கொறட்டுவ ...	0 1 22
11 ...	மியனவத்துறேகெதறவத்தை ...	0 0 35
15 ...	வாழமூலியேனெதெனிய ...	3 3 14
16 ...	வாழமூலியேனெதெனிய ...	2 0 3
33 ...	வாழமூலியேனெ, வந்தகெதறயேனெ, பள்ளேயேனெ, மறக் கலயாயேனெ, சல்பொத்துவற்றியேனெ, முதலியன ...	129 1 20
		135 3 14

எல்லகளாவன : வடக்கு-சில்வந்தகே இன்னிஅப்புவும் மறுபேரும் உருத்துப்பேசும் தொம்பலீற்றரும்புற, பணங்கல
 வியனகே சவுனேறிக த சில்வாவும் மறுபேரும் உருத்துப்பேசும் வந்துகெதற ரும்புறயாய, மேற்படியார் உருத்துப்பே
 சும் வந்துகெதறகிலவத்தை, மேற்படியார் உருத்துப்பேசும் வந்துகெதற ரும்புறயாய, மணிக்காலிறறை யென்னுங்
 கிராம எலிலை, (சிறுறு); கிழக்கு-கடிசுக்கிலை யென்னுங் கிராம. எலிலை, வாழமூலியுல; தெற்கு-தெல்லவையுல; மே
 ற் சூ-மிருந்தென்னக காரியகறனகே அந்திசும் மறுபேரும் உருத்துப்பேசும் வாலகெதறஒகத்தை அல்லது வாலுனகா
 ஒகத்தை, தெல்லவையுல, ச. கோ. தொன் அதியியானும் மறுபேரும் உருத்துப்பேசும் மறக்கலயாயேனெஒகத்தை, மேற்
 படியார் உருத்துப்பேசும் மறக்கலயாயேனெ ம்புற பணங்கலவியனகே சவுனேறிக த சில்வாவும் மறுபேரும் உருத்துப்
 பேசும் ஆசாரிகேவத்தை அல்லது வம்பறகாஒகத்தை, தங்கலபத்திரனகே அறனெவீச உருத்துப்பேசும் பல்லேயேனெ
 வத்தை, தங்கலபத்திரனகே ஆறிகம் மறுபேரும் உருத்துப்பேசும் கப்புறகொலதெனியகொடெல்லவத்தை, சில்வந்தகே
 இன்னிஅப்பு உருத்துப்பேசும் கப்புறகொலதெனிய, யத்தெகிகமகே கிஞ்ஞோவும் மறுபேரும் உருத்துப்பேசும் அவுத்
 தறவத்தை அல்லது அவுத்தறகொடெல்ல, மேற்படியார் உருத்துப்பேசும் பண்ணிமூல்லேகொடெல்வத்தை

[For Tracing see page 850.]



Scale of 16 Chains to an Inch.

Situation : Pannimulla village in Hinidum pattu.
Preliminary plan 107.

Lot.	Name of Land.	Extent. A. R. P.
10	Ganga-addarawattakoratuwa	0 1 22
11	Miyawaturegedarawatta	0 0 35
15	Wadimullahenedeniya	3 3 14
16	Wadimullahenedeniya	2 0 3
33	Wadimullahena, Wandagedarahena, &c....	129 1 20
		135 3 14

Surveyor-General's Office,
Colombo, May 6, 1904.

Sheet O₃₆—44

J. B. M. RIDOUT,
for Acting Surveyor-General.
Galle S.O. 24—1904.

Notice under "The Waste Lands Ordinances of 1897, 1899, 1900, and 1903."

TAKE notice, that unless within three months from the 17th day of June, 1904, the persons, if any, who claim any interest in the land hereinafter mentioned, make claim in person or in writing to the said land or to some interest therein to J. G. Fraser, Esq., Special Officer appointed under section 28 of "The Waste Lands Ordinances, 1897, 1899, 1900, and 1903," at his office at Hill House, Mutwal, Colombo :

Such Special Officer, in pursuance of the powers vested in him by the said Ordinances, will declare by writing under his hand that the said land, as to which no claim has been made, is the property of the Crown.

J. G. FRASER,
Special Officer.

Description of the Land referred to.

The following lot situated in the village of Pannimulla in the Hinidum pattu of the Galle District, in the Southern Province, as described in the annexed certified tracing :—

Lot.	Name of Land.	Extent. A. R. P.
25	Moragahahena alias Moragahamukalana	22 3 30

and bounded as follows : on the north by Moragahahena belonging to the Crown ; on the east by Punchihena claimed by Silwatge Hinniappu and others, Punchihenedeniya claimed by ditto, Panchihena claimed by ditto, Pannimullekumburedeniya alias Panchihenedeniya claimed by ditto, Pirinihena claimed by ditto ; on the south and west by the village limit of Meguntenna.

		Situation : Pannimulla village in Hinidum pattu.			
	Lot.	Preliminary plan 107.	Name of Land.	Extent.	A. R. P.
	25	...	Moragahahena <i>alias</i> Moragahamukalana	...	22 3 30
Surveyor-General's Office, Colombo, May 6, 1904.		Sheet O 9 36—44		J. B. M. RIDOUT, for Surveyor-General.	
1,916				Galle S.O. 25—1904	

Notice under "The Waste Lands Ordinances of 1897, 1899, 1900, and 1903."

TAKE notice, that unless within three months from the 17th day of June, 1904, the persons, if any, who claim any interest in the lands hereinafter mentioned or in any one or more of such lands or to some interest therein, make claim in person or in writing to the said lands or any of them or to some interest therein to J. G. Fraser, Esq., Special Officer appointed under section 28 of "The Waste Lands Ordinances, 1897, 1899, 1900, and 1903," at his office at Hill House, Mutwal, Colombo :

Such Special Officer, in pursuance of the powers vested in him by the said Ordinances, will declare by writing under his hand that the said lands or such of them, as to which no claim has been made, are the property of the Crown.

J. G. FRASER,
Special Officer.

La
Description of the lands referred to.

The following lots situated in the village of Poddana in the Morawak korale of the Matara District, in the Southern Province, as described in the annexed certified tracings :—

		Preliminary plan 116.			
	Lot.	Name of Land.	Extent.	A. R. P.	
	1	...	Hettikandehena, Musandolakattiahena, Wattedehena, Wahupalahena, Angurukatuwehena, Migahahena, Moredolahena, Thiniakandehena, Pambehena, and Kaluwalakattiyehena, &c.	...	1,018 3 18
	2	...	Pambehenedeniya	...	0 0 19
	3	...	Arambehenedeniya	...	0 1 10
	4	...	Arambehena and Kirideniyahena	...	39 3 37
	5	...	Kirideniyehenedeniya...	...	0 3 0
	6	...	Palayattehena <i>alias</i> Nayawadinagalahena	...	22 0 28
	20	...	Ittegalahena	...	1 0 15
	43	...	Waragahatuwehena, Indikudumullehena, Pitadeniyahena, Manan-godahena, Halpandeniya, Kiriwandolahena, Indikadullehenedeniya, Lindagawadeniya	...	81 3 1
					1,165 0 8

and bounded as follows : on the north by Pilledeniya belonging to Crown, Pilleliyadda claimed by Suriyagamage Don Carolis, Police Officer, a stream, Egodakumbura claimed by Jabahuge Siyadoris and others, Egodawatta claimed by Manage Mathey and others, Erodakumbura claimed by Jabahuge Siyadoris and others, Gorokgahadeniyagodella claimed by Jabahuge Pedris and others, Gorokgahadeniya claimed by D. N. W. Ratnayake and others, Puhuwatta claimed by Hetti Ratnayake Liyanage Don Bastian and others, a branch of the Gin-ganga, the Gin-ganga, Batahena and Polayattehena belonging to Crown, a foot-path, Lindagawakoratuwa belonging to Crown, the Kiriwandola, Imbulgasmulle claimed by Hewa Radage Ukuwa and others, Pitadeniya claimed by Ratnayake Liyanage Don Mathes and others, Manageliyadda claimed by Don Nicholas Ratnayake and others, Waragahatuweheliyadda claimed by ditto, Pitadeniya belonging to Crown, village limit of Mederepitiya, the village limit of Kiriwalagama ; on the east by the village limit of Kiriwalagama, the village limit of Patawala ; on the south by the village limit of Warakagoda, Ellehenamukalana (T. P. 142,024), the Gin-ganga, the village limit of Pahalakolawinigama, the village limit of Panangala ; on the west by the village limit of Panangala and the village limit of Dombagoda.

විෂි 1904ක්වූ ජූනි මස 17 වෙනි දින පටන් කුන්මාසයක් ඇතුළතදී මෙහි පහත දක්වන ඉඩම්වලට නොහොත් ඉන් එකකට නොහොත් වැඩිහිඟිකකට යම් අයිතිවාසිකමක් තිබෙන යම් අයවල් ඇත්නම් ඒ අය එසින් මුඩිකිම් සම්බන්ධව විෂි 1897, 1899, 1900 සහ 1903 ආඥාපණ්ඩවල 28 වෙනි වගන්තියේ ප්‍රකාරයට පත්කරණු ලැබූ විශේෂ මනත්‍රීකරයානන්තාන්සේගේ කොළඹ මෝදර හිල් හවුස්හි කන්තෝරුවේදී ජේ. ජී. ප්‍රේසර් උන්තාන්සේගේ ඉදිරිපිට ඇවිත් පෙනී සිට හෝ ලියවිලි කින් එකී ඉඩම්වලට නොහොත් ඊට ඇති යම් යම් යම් සංවසකට කිසි අයිතිවාසිකමක් පෙන්වා සිටින්නොහොත්, එකී විශේෂ මනත්‍රීකරයානන්තාන්සේට ඉහතකී ආඥාපණ්ඩවලින් ලැබී තිබෙන බලවල ප්‍රකාරයට අයිතිවාසිකම් නොකියාපූ එකී ඉඩම් එක්කෝ එසින් අයිතිවාසිකමක් ගෙනහැර දක්වනට නොසෙදන සෑම ඉඩම් රජසන්තක ඉඩම් හැටියට උන්තාන්සේගේ අත්සනඇති ලියවිලි කින් උන්තාන්සේ විසින් ප්‍රකාශකරණ බව මෙහි දැනගත යුතුකි.

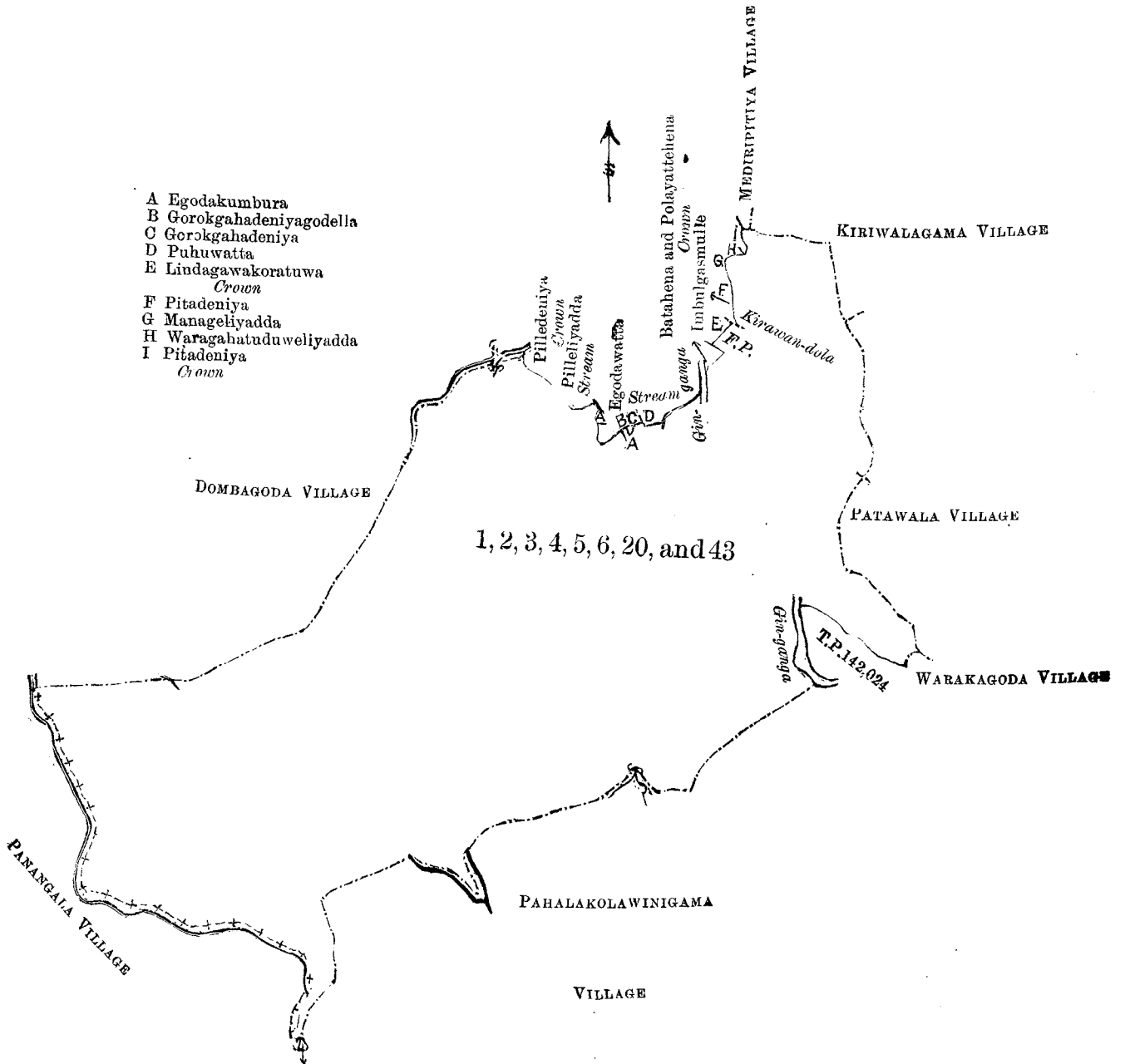
ජේ. ජී. ප්‍රේසර්,
විශේෂ මනත්‍රීකරයානන්තාන්සේ.

ඉඩම්වල තොරතුරු.

දකුණු පලාතට අයිති මාර දිස්ත්‍රික්කේ මොරවක්කෝරලේ පොඩ්දන යන ගම පිහිටා තිබෙන මට අමුතාපු සහතික සිතියම්වල පෙනීයන මෙහි පහත දක්වන බිම්කට්ඨ, එනම් :—

	බිම්කට්ඨය.	ඉඩම් මෙතම.	විම්කරම.	අ. රූ. ප.
	1	...	හෙට්ටිකන්දේගේන, මුස්සන්දෙලකට්ටියේගේන, වක්කේගේන, වහුපලගේන, අගුරුකටුවේගේන, මිහසගේන, මොරේදෙලගේන, තිනියේකන්දේගේන, පමේගේන, කඵලකට්ටියේගේන යනාදිය	1,018 3 18

எல்லைகளாவன : வடக்கு-முடிக்குரிய பீல்லேதெனிய, சூரியகமகே தொன் கரோளிக பொல்குத் தலை மைக்காரர் உருத்துப்பேசம் பீல்லையத்தை, ஒரு சிற்றூறு, ஜாவாகுகே சியதோரிசும் மறுபேரும் உருத்துப்பேசம் என்கொடும்புற, மானே மத்தேயும் மறுபேரும் உருத்துப்பேசம் என்கொடவத்தை, ஜாவாகுகே சியதோரிசும் மறுபேரும் உருத்துப்பேசம் என்கொடும்புற, ஜாவாகுகே பேதிரிகம் மறுபேரும் உருத்துப்பேசம் சொறக்காதெனியகொடெல்லை, டி. என். டபினியு. இறத்தையாவும் மறுபேரும் உருத்துப்பேசம் கொறெக்காதெனிய, எட்டி இறத்தியகலியனகே தொன் வஸ்தியானும் மறுபேரும் உருத்துப்பேசம் பூலத்தை, சிங்கங்கையின் ஒரு கிளை, சிங்கங்கை, முடிக்குரிய வட்ட ஏனையும், போலயத்தே ஏனையும், ஒற்றையடிப்பாசை, முடிக்குரிய லிந்தகாவாகொறெட்டு, கிரிவந்தொலை, ஏவிறதாக்கே உக்கவாவும் மறுபேரும் உருத்துப்பேசம் இம்புல்குமுல்லை, இறத்தியகலியனகே தொன் மத்தேசும் மறுபேரும் உருத்துப்பேசம் பிறறதெனிய, தொன் நிக்கலாக இறத்தியகலும் மறுபேரும் உருத்துப்பேசம் மானகே லியத்தை, மேற்படியார் உருத்துப்பேசம் வறகாதுவேலியத்தை, முடிக்குரிய பிறறதெனிய, மெதேரிப்பிற்றி எனினும் கிராம எல்லை, கிரிவலகம் கிராம எல்லை; சிழக்கு-கிரிவலகம் கிராம எல்லை, பத்தவலைக் கிராம எல்லை; தெற்கு-வறக்காகொடைக் கிராம எல்லை, எல்லேவெனமுகலான (உ.ப. 142,024), சிங்கங்கை, பாலகொல வினிகம் கிராம எல்லை, பணங்கலைக் கிராம எல்லை; மேற்கு-பணங்கலைக் கிராம எல்லை, தொம்பகொடைக் கிராம எல்லை.



Scale of 32 Chains to an Inch.

Situation : Poddana village in Morawak korale.

Lot.	Name of Land.	Extent.	
		A.	R. P.
1	Hettikandehena, Mussandolakattiahena, Wattehena, Wahu-palahena, Angurukatuwehena, Migahahena, Moredolahena, Thiniakandehena, Pambehena	1,018	3 18
2	Pambehenedeniya	0	0 19
3	Arambehenedeniya	0	1 10
4	Arambehena, Kirideniyahena	39	3 37
5	Kirideniyehenedeniya	0	3 0
6	Palayatthena <i>alias</i> Nayawadinagalahena	22	0 28
20	Ittegalahena	1	0 15
43	Waragahatuduwehena, Indikudumullehena, Pitadeniyehena, Manangodahena, Halpandeniyeheha, Kiriwandolahena, &c...	81	3 1
		1,165	0 8

Surveyor-General's Office, Colombo, May 28, 1904. Sheets O⁹₃₉₋₄₇, O⁹₄₀₋₄₈, O⁹₅₅₋₆₃, and O⁹₅₆₋₆₄ for Acting Surveyor-General. J. B. M. RIDOUT,

II.

Preliminary plan 116.

Lot.	Name of Land.	Extent.	
		A.	R. P.
38	Kottahalaokanda	1	1 15

and bounded as follows : on the north by the Gin-ganga : on the east by the Gin-ganga; on the south by Moderawatta claimed by Jabahuge Siyadoris and others : on the west by a footpath, Kotahalawatta claimed by Ratnayake Liyanage Don Nikulas and others.

මුල් සිතියම 116.

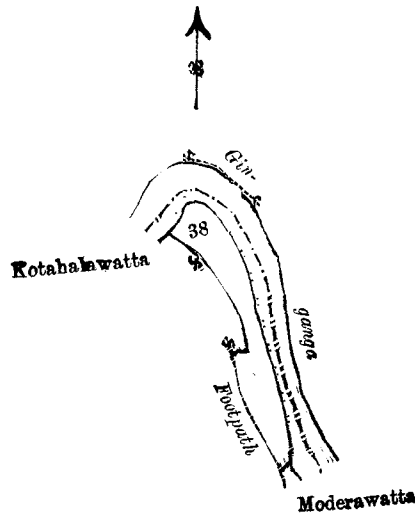
බිම්බවලය.	ඉඩමේ නම.	විමසරම.
		අ. රූ. ප.
38	කොටහලාකන්ද	1 1 15

මෙම මාසිම—උතුරට ගින්න; නැගෙනහිරට ගින්න; දකුණට ජබාහුගේ සියලුම සහ තවත් අය විසින් අයිතිවාසිකම් කියන මෝදරවත්ත; බස්නාහිරට අභිපාරන්දු, රත්නායකලියනගේ දෙව් නිකුලස් සහ තවත් අය විසින් අයිතිවාසිකම් කියන කොටහලවත්ත.

பிரதம படம் 116.

காணித்தண்டி.	காணியின் பெர்.	விசாலம்.
		அ. ரூ. ப.
38	கொட்டலாகந்தை	1 1 15

எல்லைகளாவன, வடக்கு-கிங்கங்கை; கிழக்கு-கிங்கங்கை; தெற்கு-சாவாகுகே சிடதோரிகம் மறுபேரும் உருத்துப்பேசும் மேரதறவத்தை; மேற்கு-ஓற்றையடிப்பாறை, இறத்தினாயகலியனகே தெரன் லிக்குலாகம் மறுபேரும் உருத்துப்பேசும் கொட்டலவத்தை.



Scale of 8 Chains to an Inch.

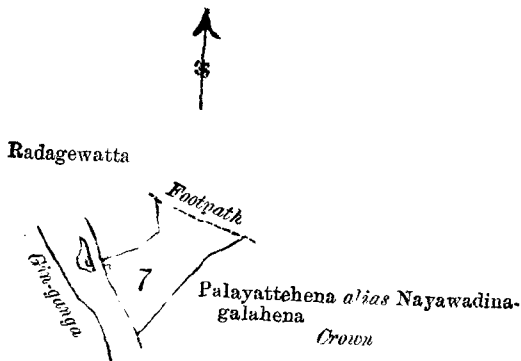
Situation : Poddana village in Morawak korale.

Lot	Name of Land.	Extent.	
		A.	R. P.
38	Kotahalaokanda	1	1 15

Surveyor-General's Office, Colombo, May 28, 1904.

Sheet O⁹₄₀₋₄₈

J. B. M. RIDOUT, for Acting Surveyor-General.



Scale of 8 Chains to an Inch.

Situation : Poddana village in Morawak korale.

Preliminary plan 116.

Lot,	Name of Land.	Extent.		
		A.	R.	P.
7	Batahena and Polayattehena	1	1	7

Sheet O₄₀₋₄₈⁹

Surveyor-General's Office,
Colombo, May 28, 1904.

J. B. M. RIDOUT,
for Acting Surveyor-General.

II.

Preliminary plan 116.

Lot.	Name of Land.	Extent.		
		A.	R.	P.
29	Pitawilahena	26	1	26
35	Ambagahadeniyehena and Kiriwanaketiyehena	18	3	26
		45	1	12

and bounded as follows : on the north by the Gin-ganga, Kotahalawatta claimed by Ratnayakeliyanage Don Nikulas, a foot-path, Moderawatta claimed by Jabahuge Siyadoris and others, Demoderawatta claimed by Ratnayakeliyanage Don Mathes and others ; on the east Demoderawatta claimed by Ratnayakeliyanage Mathes and others, Demoderaowita claimed by Jabahuge Pedris and others, Piyankaradagewatta claimed by Piyankaradage Babiesse and others, Alutwatta claimed by Ratnayakeliyanage Don Bastian and others, Pandungahagewatta claimed by ditto, Kirilapanagalawatta claimed by Piyankaradage Babiesse and others, Miniganmullewatta claimed by Ratnayakeliyanage Don Bastian and others, Gombaddalegewatta claimed by Talahagama Liyanage Punchihamy and others, Gombaddalegewattagawadeniya belonging to Crown; on the south Kalalegewatta claimed by Jabahuge Wattuwa and others, Visilaeowita claimed by Jabahuge Siyadoris and others, a stream, Ambagahadeniya claimed by Kattadige Lokuhamy and others, Ambagahadeniya belonging to Crown, a stream, Ambagahadeniya-aswedduhama claimed by Jabahuge Pedris and others : on the west by the village limit of Dombagoda, the village limit of Mederipitiya.

NOTE.—The following lot lying within the above boundaries is excluded from this notice, and its extent 4 acres 1 rood and 4 perches is not included in the acreage of 45 acres 1 rood and 12 perches given above :—

Preliminary plan 116.

Lot.	Name of Land.	Extent.		
		A.	R.	P.
34	Pittawiledeniya	4	1	4

මුල් සිතියම 116.

බිම්කවච්චය.	ඉඩමේ නම.	බිම්තරම.
		අ. රූ ප.
29	පිටවිලයේන	26 1 26
35	අඹගහදෙනියේනේන සහ කිරිවානා කැපියේනේන	18 3 26
		45 1 12

මීට මාසිම්—උතුරට ගින්නගල, රත්නායක ලියනගේ දෙවන නිකුලස් විසින් අයිතිවැසිකම් කියන කොටහලුවන්හ, අභිපාරන්දු, ජබාහුගේ සියදොරස් සහ තවත් අය විසින් අයිතිවැසිකම් කියන මෝදරවත්ත, රත්නායක ලියනගේ දෙවන මහේස් සහ තවත් අය විසින් අයිතිවැසිකම් කියන දෙමෝදර කුඹුර ; නැගෙනහිරට රත්නායක ලියනගේ මහේස් සහ තවත් අය විසින් අයිතිවැසිකම් කියන දෙමෝදරවත්ත, ජබාහුගේ ජෙදිරස් සහ තවත් අය විසින් අයිතිවැසිකම් කියන දෙමෝදර මුවට, පියන්කාර රදගේ බබියසේ සහ තවත් අය විසින් අයිතිවැසිකම් කියන පියන්කාර රදගේ වත්ත, රත්නායක ලියනගේ දෙවන බස්තියන් සහ තවත් අය විසින් අයිතිවැසිකම් කියන අළුත්වත්ත, එම අය විසින් අයිතිවැසිකම් කියන පන්දුන්ගහගේවත්ත, පියන්කාර රදගේ බබියසේ සහ තවත් අය විසින් අයිතිවැසිකම් කියන කිරිලපානගලවත්ත, රත්නායක ලියනගේ දෙවන බස්තියන් සහ තවත් අය විසින් අයිතිවැසිකම් කියන මිනිහන්මුල්ලේවත්ත, නලගහම ලියනගේ පුභාමි සහ තවත් අය විසින් අයිතිවැසිකම් කියන ගොම්බද්දලගේවත්ත, රජසන්නක ගොම්බද්දලගේ වත්තගාවාදෙනිය ; දකුණට ජබාහුගේ වත්තුවේ සහ තවත් අය විසින් අයිතිවැසිකම් කියන කලලේගේවත්ත,

ජ්‍යෙෂ්ඨ සියලුම සහ නවත් අය විසින් අසිතිවාසිකම් කියන විසිලාභෙම්ඵට, දෙලක්ද, කට්ටාභි ගේ ලොකුකාමි සහ නවත් අය විසින් අසිතිවාසිකම් කියන අඹගහදෙහිය, රාජසන්තක අඹගහදෙහිය, දෙලක්ද, ජ්‍යෙෂ්ඨ සහ නවත් අය විසින් අසිතිවාසිකම් කියන අඹගහදෙහියේ අස් වැද්දුම; බස්නාහිරට දෙඹගොඩ ගමේ ගම්මුද, මැදිරිපිටියේ ගමේ ගම්මුද.

[ඉහතකී මාසිම්වලට මැදිළි මෙහි පහත දක්වන බිම්කවරිය මේ දැන්වීමෙන් අත්හැරිය වගන් ඵ්ණේ බිම්තරම වන අක්කර 4කුත්. රූඪි 1කුත් පර්චස් 4ර ඉහතකී අක්කර 45කුත් රූඪි 1කුත් පර්චස් 12ගේ බිම්තරමේ අඩංගු නොවන වගන් මෙහිින් දැනගත යුතුකි.]

මුල් සිතියම 116.

බිම්කවරිය.	ඉඩමේ නම.	බිම්තරම.
34	... පිට්ටිලේදෙහිය	... අ. රූ. ප. 4 1 4

පිරතම පடම් 116.

කාණිත්තාණ්ඩු.	කාණිපිණ් පෝ.	විෂාලම්.
29	... පිත්තව්ලයේ	... අ. රූ. ප. 26 1 26
35	... අම්පකාදෙනියේදී, සීඛිවානකෙර්තියේදී	... 18 3 26
		45 1 12

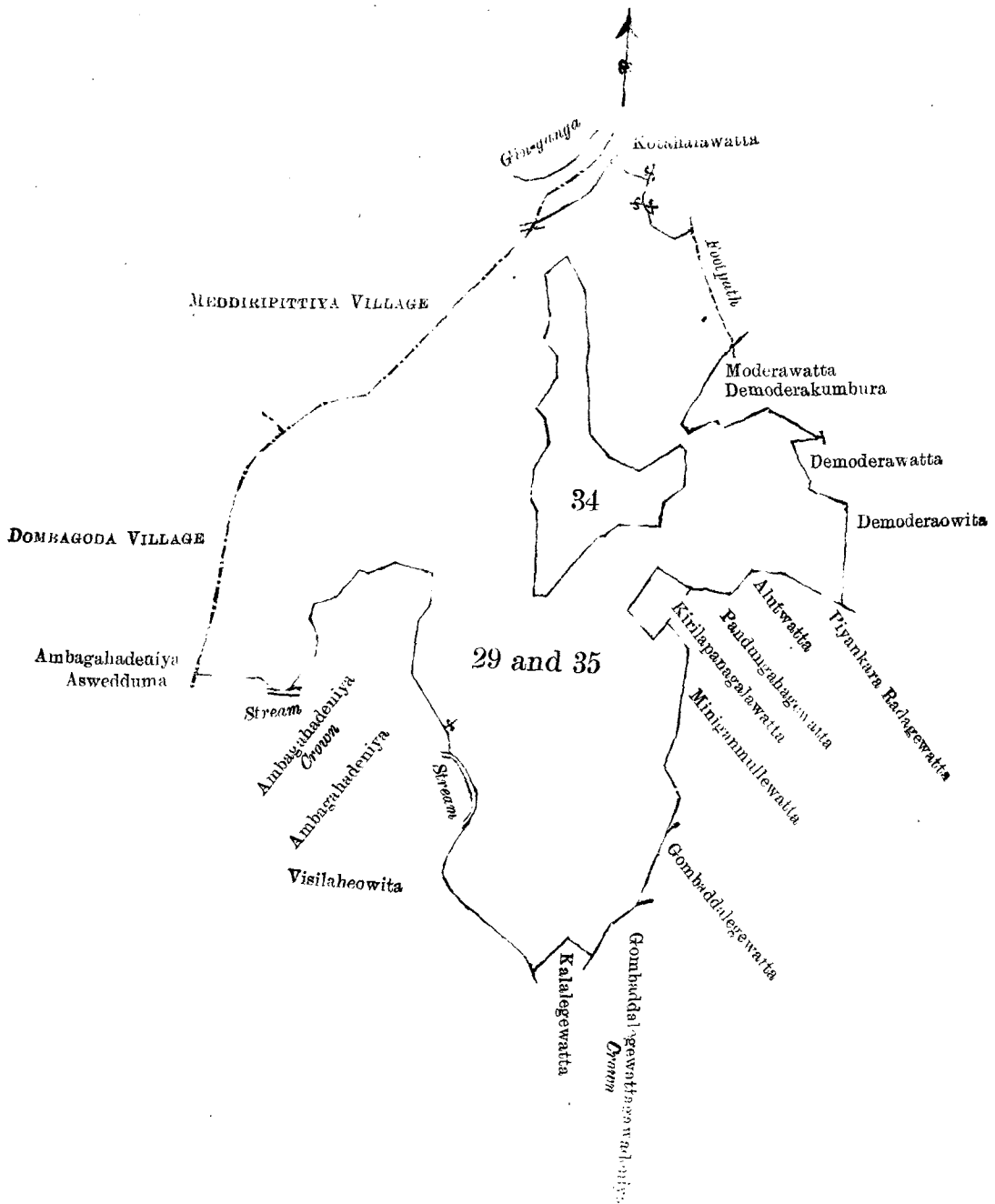
ඉස්මතකාණි: වැද්දු-භික්ෂුකම්, මත්තියානු වියනේකි තොන් තික්ලාසා උරුමුප්පෙසුම් කොට්ටලවත්තේ, ඉර්මායාප්පාපානේ, ඉවාලාකුසේසියතොරිසුම් මහාපෙරුම් උරුමුප්පෙසුම් මොත්තවත්තේ, ඉර්මත්තියානු වියනේකි තොන් මත්තේසුම් මහාපෙරුම් උරුමුප්පෙසුම් තෙම්මොත්තරුම්පුර; සිමුක්ලා-ඉර්මත්තියානු වියනේකි මත්තේසුම් මහාපෙරුම් උරුමුප්පෙසුම් තෙම්මොත්තවත්තේ, ඉවාලාකුසේසියතොරිසුම් මහාපෙරුම් උරුමුප්පෙසුම් තෙම්මොත්තරුම්පුර, පියඹ්කාච්චුරතොකේ වව්විසේසුම් මහාපෙරුම් උරුමුප්පෙසුම් පියඹ්කාච්චුරතොකේවත්තේ, ඉර්මත්තියානු වියනේකි තොන් වනතිපාණ්ඩු මහාපෙරුම් උරුමුප්පෙසුම් අඹගහදෙහිය, මෙර්පාච්චාර් උරුමුප්පෙසුම් පත්තාභිකාකේවත්තේ, පියඹ්කාච්චුරතොකේ වව්විසේසුම් මහාපෙරුම් උරුමුප්පෙසුම් සීඛිවානකෙර්තියේ, ඉර්මත්තියානු වියනේකි තොන් වනතිපාණ්ඩු මහාපෙරුම් උරුමුප්පෙසුම් සීඛිකම්මුල්ලේ වත්තේ, තලකම්මුල්ලේ පුඹුසිකාච්චුර මහාපෙරුම් උරුමුප්පෙසුම් කොම්පත්තලකේවත්තේ, පුඹුක්ලාපිය තොම්පත්තල කේවත්තේකාච්චුරතොකේ; තෙර්තු-සාච්චාරුකේවත්තේ වත්තේ මහාපෙරුම් උරුමුප්පෙසුම් කලකේවත්තේ, සාච්චාරුකේ සියතොරිසුම් මහාපෙරුම් උරුමුප්පෙසුම් විසිලේකේවත්තේ, ඉරු සීර්චුරා, කට්ටාභිකේ ලොක්ලා චුච්චුර මහාපෙරුම් උරුමුප්පෙසුම් අම්පකාදෙනිය. මුච්චුරා අම්පකාදෙනිය, ඉරු සීර්චුරා, සාච්චාරුකේ පෙතිරිසුම් මහාපෙරුම් උරුමුප්පෙසුම් අම්පකාදෙනිය අසවෙත්තම්; මෙර්තු-තොම්පා කොට්ටේ සීරාම ඉස්ම, මෙර්තොම්පිත්තිය ඉස්ම සීරාමත්තීන් ඉස්ම.

කවනිප්පු—මෙර්පාච්චාරු ඉස්මකේවත්තේ පට්ටපාච්චුර් ක්ලේරුම් ක්ලේරුම් කාණිත්තාණ්ඩු ඉස්ම වත්තේ වත්තේ ඉස්ම ක්ලේරුම් ක්ලේරුම් තෙම්මොත්තරුම්, අතින් විෂාලමාකුම් 4 ඉස්ම 1 රූ. ප. 4 පෙට්සුම් මුණ්පොණ්ණ 45 ඉස්ම 1 රූ. ප. 12 පෙට්සුම් අඹගහදෙහිය වත්තේ වත්තේ කවනිප්පු වත්තේ වත්තේ:—

පිරතම පදම් 116.

කාණිත්තාණ්ඩු.	කාණිපිණ් පෝ.	විෂාලම්.
34	... පිත්තව්ලයේ	... අ. රූ. ප. 4 1 4

[For Tracing see page 859.]



Scale of 8 Chains to an Inch.

Situation : Poddana village in Morawak korale.
 Preliminary plan 116.

Lot.	Name of Land.	Extent. A. R. P.
29 ...	Pitawilahena ...	26 1 26
35 ...	Ambagahadeniyehena and Kiriwanaketiyehena ...	18 3 26
		<hr/> 45 1 12 <hr/>
	<i>Lot excluded.</i>	
34 ...	Pitawiledeniya ...	4 1 4

Sheets O₃₉₋₄₇⁹ and O₄₀₋₄₈⁹

Surveyor-General's Office,
 Colombo, May 28, 1904.
 1,918

J. B. M. RIDOUT,
 for Acting Surveyor-General.
 Matara S.O. 16—1904

Notice under "The Waste Lands Ordinances of 1897, 1899, 1900, and 1903."

TAKE notice, that unless within three months from the 17th day of June, 1904, the persons, if any, who claim any interest in the lands hereinafter mentioned or in any one or more of such lands or to some interest therein, make claim in person or in writing to the said lands or any of them or to some interest therein to J. G. Fraser, Esq., Special Officer appointed under section 28 of "The Waste Lands Ordinances, 1897, 1899, 1900, and 1903," at his office at Hill House, Mutwal, Colombo:

Such Special Officer, in pursuance of the powers vested in him by the said Ordinances, will declare by writing under his hand that the said lands or such of them, as to which no claim has been made, are the property of the Crown.

J. G. FRASER, Special Officer.

Description of the Lands referred to.

The following lots situated in the village of Kiriwaldola in the Morawak korale of the Matara District, in the Southern Province, as described in the annexed certified tracing:—

Table with 4 columns: Lot, Name of Land, Preliminary plan 125, Extent. A. R. P. Lists lots 1-30 with their respective land names and areas.

and bounded as follows: on the north by the boundary of the Province of Sabaragamuwa, Beverley estate belonging to Captain Blythe, T.P. 82,908, Pusmalahena alias Beverley estate belonging to Captain Blythe; on the east by Pusmalahenadola; on the south by the Maha-dola alias Kiriwaldola, Veradiganewatta claimed by the Jalishamy and others, the Mahadola alias the Kiriwaldola; on the west by the Indola.

NOTE.—The following lots lying within the above boundaries are excluded from this notice, and their aggregate extent 9 acres 1 rood and 27 perches is not included in the acreage of 880 acres 3 roods and 11 perches given above:—

Table with 4 columns: Lot, Name of Land, Preliminary plan 125, Extent. A. R. P. Lists lots 20-29 with their respective land names and areas.

මේ 1904න් වූ ජූනි මස 17 වෙනි දින පටන් භුක්තියක් ඇතුළතදී මෙහි පහත දක්වන ඉඩම්වලට නොහොත් ඉන් එකකට නොහොත් වැඩගණකට යම් අයිතිවාසිකමක් නිබන්ධන යම් අයවල් ඇත්නම් ඒ අය විසින් මුඩුබිම් සම්බන්ධ වූ 1897, 1899, 1900 සහ 1903 ආඥාපනත්වල 28 වෙනි වගන්තියේ ප්‍රකාරයට පත්කරණු ලැබූ විශේෂ මන්ත්‍රීස් වරයානන්තාන්තේයේ යොමු මෝදර හිල් කවුස්සි කන්තෝරුවේදී ජේ. ජී. ෆ්‍රේසර් උන්තාන්තේයේ ඉදිරිපිටට ඇවිත් පෙනීසිට හෝ ලියවිල්ලකින් එක් ඉඩම්වලට නොහොත් ඊට ඇති යම් කොටසකට කිසි අයිතිවාසිකමක් පෙන්වා සිටින්නට යොදාදුනොත්, එක් විශේෂ මන්ත්‍රීස්වරයානන්තාන්තේයේ ඉහත සඳහන් ආඥාපනත්වලින් ලැබී තිබෙන බලවල ප්‍රකාරයට අයිතිවාසිකම් නොකියාපු එකී ඉඩම් එක්තරා අයිතිවාසිකමක් ගෙනහැර දක්වන්නට නොයෙදෙන සෑම ඉඩම් රාජසන්තක ඉඩම් සැවිසිට උන්තාන්තේයේ අත්පන ඇති ලියවිල්ලකින් උන්තාන්තේයේ විසින් ප්‍රකාශකරණ බව මෙහි දැනගත යුතුයි.

ජේ. ජී. ෆ්‍රේසර්, විශේෂ මන්ත්‍රීස්වරයානන්තාන්තේයේ.

ඉඩම්වල භාරවූය.

දකුණු පලාතට අයිති මාතර දිස්ත්‍රික්කේ මොරවත්තේරලේ කිරිවැල්දොල සහ ගම පිහිටා තිබෙන මීට අමුණාපු සහතික සිතියමේ දෙවියන මෙහි පහත දක්වන බිම්කවිටි, එනම්:—

Table with 4 columns: බිම්කවිටි, ඉඩමේ නම, මුල් සිතියම 125, බිම්කරම. අ. රු. ප. Lists land parcels 4-8 with descriptions and areas.

நினைப்பிச.	ஓய்வூதிய.	நினைப்பிச.	ஓ. ரூ. ப.
9	...	தொழிலாளர்...	1 3 21
10	1 1 27
11	2 0 32
12	5 0 8
13	4 3 21
14	14 1 29
17	4 1 36
19	2 3 20
22	1 1 20
27	1 0 29
30	0 0 26
			880 3 11

தொழிலாளர்—தொழிலாளர் சபையின் ஓய்வூதிய, கட்டிடக் கட்டுமானம் அங்கீகரிக்கப்பட்டிருக்கிறது, மொத்தம் 82,908 ரூபாய் செலவு செய்யப்பட்டுள்ளது, கட்டிடக் கட்டுமானம் அங்கீகரிக்கப்பட்டிருக்கிறது, மொத்தம் 82,908 ரூபாய் செலவு செய்யப்பட்டுள்ளது; கட்டுமானம் அங்கீகரிக்கப்பட்டிருக்கிறது, மொத்தம் 82,908 ரூபாய் செலவு செய்யப்பட்டுள்ளது; கட்டுமானம் அங்கீகரிக்கப்பட்டிருக்கிறது, மொத்தம் 82,908 ரூபாய் செலவு செய்யப்பட்டுள்ளது.

[ஓய்வூதிய அங்கீகரிக்கப்பட்டிருக்கிறது, மொத்தம் 82,908 ரூபாய் செலவு செய்யப்பட்டுள்ளது, கட்டுமானம் அங்கீகரிக்கப்பட்டிருக்கிறது, மொத்தம் 82,908 ரூபாய் செலவு செய்யப்பட்டுள்ளது; கட்டுமானம் அங்கீகரிக்கப்பட்டிருக்கிறது, மொத்தம் 82,908 ரூபாய் செலவு செய்யப்பட்டுள்ளது; கட்டுமானம் அங்கீகரிக்கப்பட்டிருக்கிறது, மொத்தம் 82,908 ரூபாய் செலவு செய்யப்பட்டுள்ளது.]

பட்டியல் 125.

நினைப்பிச.	ஓய்வூதிய.	நினைப்பிச.	ஓ. ரூ. ப.
20	0 1 33
21	0 2 28
23	2 1 38
24	1 3 28
25	1 1 16
26	1 0 0
28	1 0 30
29	0 1 14
			9 1 27

தொழிலாளர் சபையின் கட்டிடக் கட்டுமானம் அங்கீகரிக்கப்பட்டிருக்கிறது, மொத்தம் 82,908 ரூபாய் செலவு செய்யப்பட்டுள்ளது, கட்டுமானம் அங்கீகரிக்கப்பட்டிருக்கிறது, மொத்தம் 82,908 ரூபாய் செலவு செய்யப்பட்டுள்ளது; கட்டுமானம் அங்கீகரிக்கப்பட்டிருக்கிறது, மொத்தம் 82,908 ரூபாய் செலவு செய்யப்பட்டுள்ளது; கட்டுமானம் அங்கீகரிக்கப்பட்டிருக்கிறது, மொத்தம் 82,908 ரூபாய் செலவு செய்யப்பட்டுள்ளது.

ஜே. ஜி. பெரேரா, விசேஷ உத்தியோகத்தர்.

சட்டிய காணிகளின் விவரம்.

தொழிலாளர் சபையின் கட்டிடக் கட்டுமானம் அங்கீகரிக்கப்பட்டிருக்கிறது, மொத்தம் 82,908 ரூபாய் செலவு செய்யப்பட்டுள்ளது, கட்டுமானம் அங்கீகரிக்கப்பட்டிருக்கிறது, மொத்தம் 82,908 ரூபாய் செலவு செய்யப்பட்டுள்ளது; கட்டுமானம் அங்கீகரிக்கப்பட்டிருக்கிறது, மொத்தம் 82,908 ரூபாய் செலவு செய்யப்பட்டுள்ளது; கட்டுமானம் அங்கீகரிக்கப்பட்டிருக்கிறது, மொத்தம் 82,908 ரூபாய் செலவு செய்யப்பட்டுள்ளது.

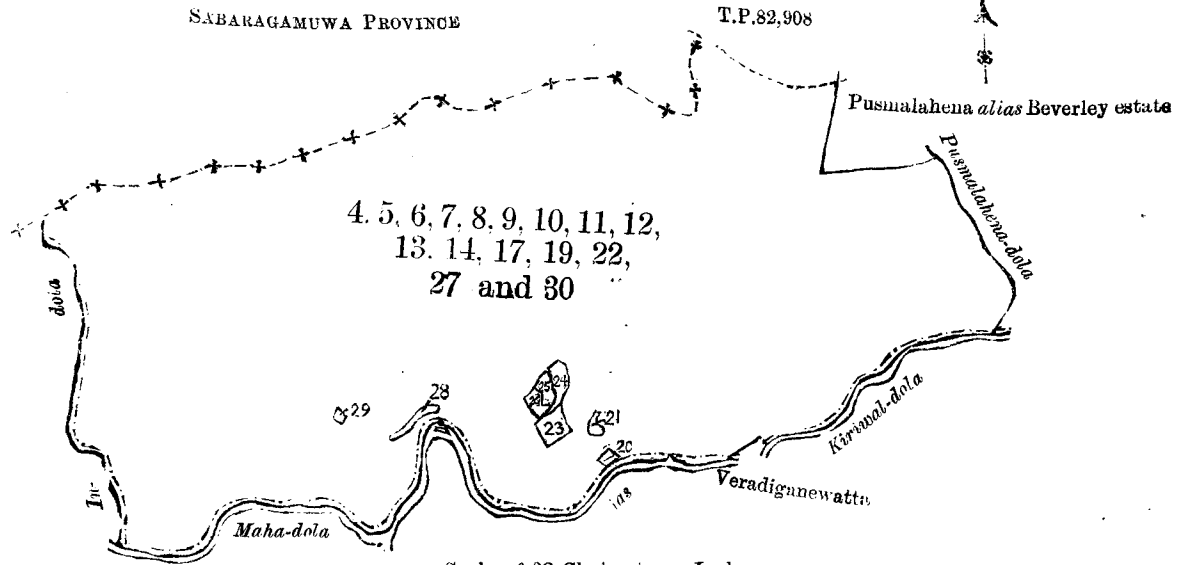
பிரதம பட்டி 125.

காணிகளின் பெயர்.	காணியின் பெயர்.	வீசாலம்.
4	...	247 0 23
5	...	22 0 4
6	...	5 3 33
7	...	1 0 5
8	...	564 2 37
9	...	1 3 21
10	...	1 1 27
11	...	2 0 32
12	...	5 0 8
13	...	4 3 21
14	...	14 1 29
17	...	4 1 36
19	...	2 3 20
22	...	1 1 20
27	...	1 0 29
30	...	0 0 26
		880 3 11

தொழிலாளர் சபையின் கட்டிடக் கட்டுமானம் அங்கீகரிக்கப்பட்டிருக்கிறது, மொத்தம் 82,908 ரூபாய் செலவு செய்யப்பட்டுள்ளது, கட்டுமானம் அங்கீகரிக்கப்பட்டிருக்கிறது, மொத்தம் 82,908 ரூபாய் செலவு செய்யப்பட்டுள்ளது; கட்டுமானம் அங்கீகரிக்கப்பட்டிருக்கிறது, மொத்தம் 82,908 ரூபாய் செலவு செய்யப்பட்டுள்ளது; கட்டுமானம் அங்கீகரிக்கப்பட்டிருக்கிறது, மொத்தம் 82,908 ரூபாய் செலவு செய்யப்பட்டுள்ளது.

கவனிப்பு—மேற்சொல்லிய எல்லைகளுக்குட்பட்டனவாயுள்ள இதன் கீழ்க் குறிக்குங் காணித்துண்டுகள் இவ்வறிவித்த வினின்றும் நீக்கப்பட்டிருக்கின்றன யென்பதையும் அவைகளின் விசாலத்தொகையாகும் 9 ஏக்கர் 1 அட 27 பேட்சம் முன் சொன்ன 880 ஏக்கர் 3 அட 11 பேட்சக்குள் அடங்கவில்லை யென்பதையும் கவனிக்கவேண்டியது :—

காணித்துண்டு.		பிரதம ப ம் 125.		விசாலம்.	
		காணியின பேர்.		ஏ. அ. பே.	
20	...	அத்தல்தொட்டவத்தை	...	0	1 33
21	...	அருக்கு புற	...	0	2 28
23	...	பொல்கஸ்வத்தை	...	2	1 38
24	...	மடவலையத்தை, கெத்தலையத்தை	...	1	3 28
25	...	வெல்லு. த்தை	...	1	1 16
26	...	வெல்லேஏனேதெனிய	...	1	0 0
28	...	கமரும்புற	...	1	0 30
29	...	பள்ளேகெதறவத்தை	...	0	1 14
				9	1 27



Scale of 32 Chains to an Inch.
Situation : Kiriwaldola village in Morawak korale.

Lot.	Name of Land.	Extent.
		A. R. P.
4	Kadigalahenemukalana, Maharakandemukalana, Deegalahenemukalana, Thololgamukalana, Leauwilahena, Indolahena, &c....	247 0 23
5	Galenapolahena	22 0 4
6	Maharakandehena	5 3 33
7	Mahapanwiledeniya	1 0 5
8	Hingurehena, Alakolahena, Pusmolahena, Arambehena, Galpotuwalahena, Ataltotahena, Galenapolahena, Polkanuwehena, Puwakdanduwwalahena, &c.	564 2 37
9	Galenapolahena	1 3 21
10	Do.	1 1 27
11	Alakolahena	2 0 32
12	Pamantota-arambewatta	5 0 8
13	Pusmaellewatta	4 3 21
14	Hapugaha-arambehena	14 1 29
17	Galpotuwalahena	4 1 36
19	Alakolahena	2 3 20
22	Iluttanawattehena	1 1 20
27	Wellehena	1 0 29
30	Pitakada	0 0 26
		880 3 11
<i>Lots excluded.</i>		
20	Ataltotawatta	0 1 33
21	Alutkumbura	0 2 28
23	Polgaswatta	2 1 38
24	Madawalaliyadda, Kendagahaliyadda	1 3 28
25	Wellawatta	1 1 16
26	Wellehenedeniya...	1 0 0
28	Gamakumbura	1 0 30
29	Pallegedarawatta	0 1 14
		9 1 27

Surveyor-General's Office,
Colombo, May 28, 1904.
1,919

Sheets O 24-32, O 17-25, O 40-48, and O 33-41 for Acting Surveyor-General
J. B. M. RIDOUT,
Matara S.O. 17-1904