

Ceylon Government Gazette

Published by Authority.

No. 5,992—FRIDAY, JUNE 24, 1904.

PART I.—General : Minutes, Proclamations, Appointments, and General Government Notifications.

PART II.—Legal and Judicial.

PART III.—Provincial Administration.

PART IV.—Land Settlement.

PART V.—Mercantile, Marine, Municipal, Local, &c.

Separate paging is given to each Part in order that it may be filed separately.

Part IV.—Land Settlement

	PAGE		PAGE
Preliminary Notices ...	863	Final Order ...	896

PRELIMINARY NOTICES.

Notice under "The Waste Lands Ordinances of 1897, 1899, 1900, and 1903."

TAKE notice, that unless within three months from the 24th day of June, 1904, the persons, if any, who claim any interest in the lands hereinafter mentioned or in any one or more of such lands or to some interest therein, make claim in person or in writing to the said lands or any of them or to some interest therein to J. G. Fraser, Esq., Special Officer appointed under section 28 of "The Waste Lands Ordinances, 1897, 1899, 1900, and 1903," at his office at Hill House, Mutwal, Colombo :

Such Special Officer, in pursuance of the powers vested in him by the said Ordinances, will declare by writing under his hand that the said lands or such of them, as to which no claim has been made, are the property of the Crown.

J. G. FRASER,
Special Officer.

Description of the Lands referred to.

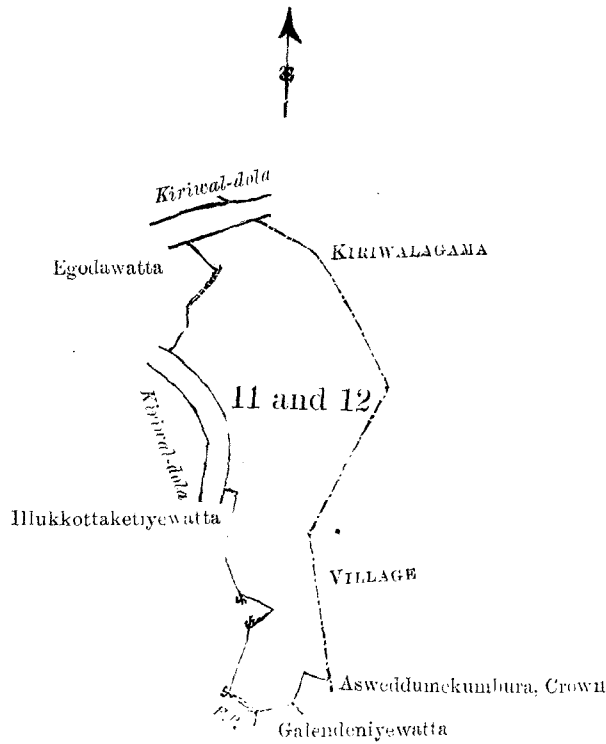
The following lots situated in the village of Mederipitiya in the Morawak korale of the Matara District in the Southern Province, as described in the annexed certified tracings:—

I.

Preliminary plan 124.

Lot.	Name of Land.	Extent.
		A. R. P.
11 ...	Godawattehena ...	8 1 10
12 ...	Yakandeniya ...	1 0 26
		9 1 36

and bounded as follows: on the north by the Kiriwaldola; on the east by the village limit of Kiriwalagama; on the south by Asweddumekumbura belonging to Crown, Galendeniyawatta claimed by Mederipitiya Achcharige Gorokhamy and others; on the west by a footpath, Illukkottaketiyewatta claimed by Mederipitiya Achcharige Don Andris and others, the Kiriwaldola, Egodawatta claimed by Daheselage Don Samel.



Scale of 8 Chains to an Inch.

Situation : Mediripitiya village in Morawak korale.

Preliminary plan 124.

Lot.	Name of Land.	Extent. A. R. P.
11	Godawattehena	8 1 10
12	Yakandeniya	1 0 26
		<u>9 1 36</u>

Sheet O⁹₄₀₋₄₈

Surveyor-General's Office,
Colombo, June 4, 1904.

J. B. M. RIDOUT,
for Acting Surveyor-General.

II.

Preliminary plan 124.

Lot.	Name of Land.	Extent. A. R. P.
16	Gamekumburagodella	0 0 30

and bounded as follows : on the north by the village limit of Kiriwalagama ; on the east and south by Medegedarialiyadda claimed by Mederipitiya Achcharige Cornelis and others ; on the west by the village limit of Kiriwalagama.

ව්‍යුත්පන්න 124.

විකිලික.	ඉඩමේ නම.	විමරම. අ. රු. ප.
16	ගමකුඹුරුගොඩවැල්ල	0 0 30

මෙම මාසිලි—ලකුණට කිරිවලගමේ ගම්ඉමද; නැගෙනහිරට සහ දකුණට මෙම දේපලයේ ඉඩමට අයත් කොට්ඨාස ලිපි සහ නවත් අය විසින් අයිතිවාසිකම් කියන මැදගෙදර ලියද්ද; බස්නාහිරට කිරිවලගමේ ගම්ඉමද.

ප්‍රථම පදම 124.

කාණිත්තයන්ගේ.	කාණියන් පේර.	විශාලය. අ. රු. ප.
16	කමෙරුමපුරකොට්ටේ	0 0 30

ආවේශකරුවන් : වැඩිමුණ-කිරිවෙලකමට කිරාම ආවේශ; කුමකුණට් ටෙත්තම-මෙම දේපලයේ ඉඩමට අයත් කොට්ඨාස ලිපි සහ නවත් අය විසින් අයිතිවාසිකම් කියන මැදගෙදර ලියද්ද; බස්නාහිරට කිරිවලගමේ ගම්ඉමද.



Scale of 8 Chains to an Inch.

Situation : Mediripittiya village in Morawak korale.

Preliminary plan 124.

Lot.	Name of Land.	Extent. A. R. P.
16	Gamekumburugodella	0 0 30

Sheet O⁹₄₀₋₄₈

Surveyor-General's Office,
Colombo, June 4, 1904.

J. B. M. RIDOUT,
for Acting Surveyor-General.

III.

Preliminary plan 124.

Lot.	Name of Land.	Extent. A. R. P.
32	Mediripitiyaduwegodella...	0 2 17

and bounded as follows : on the north, east, south, and west by the Gin-ganga.

இலீ கிரியா 124.

நிலைப்பெயர்.	ஒயிலை நல.	நிலைப்பெயர்.
32	மேதேரிப்பிட்டியதுவேகொடெல்ல	0 2 17

கூடு மாகிதீ—புறநடு, கடுகென்கிரடு, புதுகூடு சக வக்கூகிரடு கிண்கை.

பிரதம படம 124.

காணத்தூண்.	காணியின பெர்.	விசாலம். ஏ. அ. பெ.
32	மேதேரிப்பிட்டியதுவேகொடெல்ல	0 2 17

எல்லை : வடக்கு, கிழக்கு, தெற்கு, மேற்கும்-கிங்கங்கை யென்னும் ஆறு.



Scale of 8 Chains to an Inch.

Situation : Mediripittiya village in Morawak korale.

Preliminary plan 124.

Lot.	Name of Land.	Extent. A. R. P.
32	Mediripitiyaduwegodella	2 0 17

Sheet O⁹₃₉₋₄₇

Surveyor-General's Office,
Colombo, June 4, 1904.

J. B. M. RIDOUT,
for Acting Surveyor-General.

IV.
Preliminary plan 124.

Lot.	Name of Land.	Extent. A. R. P.
37 ...	Tunmulgodahena ...	24 1 37

and bounded as follows : on the north by the Gin-ganga, Mahawatteokanda claimed by Dasilige Don Samel and others, Illukpitiyekumbura claimed by ditto, Mahawattaokanda claimed by ditto, Illukpitiywatta claimed by Dasilige Don Dinis and others ; on the east by the Gin-ganga ; on the south by the village limit of Poddana ; on the west by the village limit of Dombagoda.

මුල් සිතියම 124.

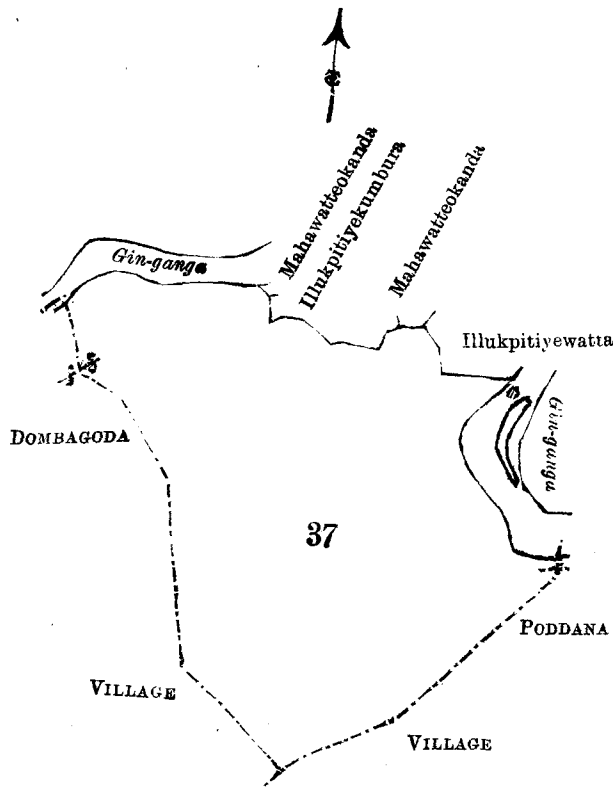
බිම්කථාව.	ඉඩමේ නම.	විමිතරම. අ. රු. ප.
37 ...	තුන්මුල්ගොඩගේන ...	24 1 37

මීට මායිම්—උතුරට ගින්නගද, දැසිලිගේ මදන් සාමෙල් සහ නවන් අග විසින් අයිතිවැසිකම් කියන මහවත්තේ මහන්ද, එම අග විසින් අයිතිවැසිකම් කියන ඉළන්පිටියේ කුමුර, එම අග විසින් අයිතිවැසිකම් කියන මහවත්තේ මහන්ද, දැසිලිගේ මදන් පිනෙස් සහ නවන් අග විසින් අයිතිවැසිකම් කියන ඉළන්පිටියේවත්ත; නැගෙනහිරට ගින්නගද; දකුණට පොද්දනගමේ ගම්ඉළ; බස්නාහිරට මදන්ගොඩගමේ ගම්ඉළ.

පිරිනම පටම 124.

කාණිත්තුව.	කාණිපින පේර.	විසාසම. අ. රු. ප.
37 ...	තුන්මුල්කොඳගේන ...	24 1 37

අවමයකලාවන : වැදිලි-සිවුකුක, තාගිවිලිගේ තොන් සාමෙලුම මහපෙරුම, උතුරු-පොද්දන මාවත්තේ මහන්ද, මෙර්පඳුයාර් උතුරු-පොද්දන මහවත්තේ මහන්ද, මෙර්පඳුයාර් උතුරු-පොද්දන මාවත්තේ මහන්ද, තාගිවිලිගේ තොන් සිවුකුක මහපෙරුම, උතුරු-පොද්දන මහවත්තේ මහන්ද, මෙර්පඳුයාර් උතුරු-පොද්දන මාවත්තේ මහන්ද; කිටුලු-සිවුකුක; මෙර්පඳු-පොද්දන මහන්ද මහවත්තේ මහන්ද; මෙර්පඳු-පොද්දන මහවත්තේ මහන්ද.



Scale of 8 Chains to an Inch.

Situation : Mediripittiya village in Morawak korale.
Preliminary plan 124.

Lot.	Name of Land.	Extent. A. R. P.
37 ...	Tunmulgodahena ...	24 1 37

Sheet O₃₉⁹—47

Surveyor-General's Office,
Colombo, June 4, 1904.

1,920

J. B. M. RIDOUT,
for Acting Surveyor-General.
Matara S.O. 18—1904

Notice under "The Waste Lands Ordinances of 1897, 1899, 1900, and 1903."

TAKE notice, that unless within three months from the 24th day of June, 1904, the persons, if any, who claim any interest in the lands hereinafter mentioned or in any one or more of such lands, make claim in person or writing to the said lands or any of them or to some interest therein to J. G. Fraser, Esq., Special Officer appointed under section 28 of "The Waste Lands Ordinances, 1897, 1899, 1900, and 1903," at his office at Hill House, Mutwal, Colombo :

Such Special Officer, in pursuance of the powers vested in him by the said Ordinances, will declare by writing under his hand that the said lands or such of them, as to which no claim has been made, are the property of the Crown.

J. G. FRASER, Special Officer.

Description of the Lands referred to.

The following lots situated in the village of Mederipitiya in the Morawak korale of the Matara District, in the Southern Province, as described in the annexed certified tracings :—

I.
Preliminary plan 124.

Lot.	Name of Land.	Extent.	
		A.	R. P.
2	Pinnakolatennehenadeniya	0	1 9
20	Gamakumburedeniya	2	0 7
21	Mahahena, Epatahawattehena, Gombarapokunahena, Batukolahena, Kanategederahena, Kohilawattagawahena, Pinnakolatennahena, Galpotheketiayahena, Oimullahena, Tennapitakoratuwa, Dola-addara-amuhena, Gala-adarahena, Gahalakoladeniyahena, Mahagalatennehenena	187	0 10
22	Gombarapokunedeniya	0	2 37
39	Mahayayadeniya	0	3 32
47	Kirimettipoladeniya	0	1 29
48	Mahayayehena, Batakotuwalahena, Korambehenahena, Gahalakolahena	118	3 28
49	Puhulhenakandedeniya	0	1 11
57	Gahalakolahenedeniya	0	0 25
58	Muttetuhena, Niagamalahena, Tnhaulhenakoratuwa Aranuwamukalana	81	1 25
		<u>392</u>	<u>1 13</u>

and bounded as follows : on the north by the village limit of Watugala ; on the east by the village limit of Kiriwelagama ; Paranawatta claimed by Dasilage Don Samel and others, Moderakumbura claimed by Achcharige Andris and others, the Kiriwaldola, Batangewatta claimed by Mederipitiya Achcharige Andris and others, Kempangederawatta claimed by ditto, Kamarankumburedeniya claimed by Hendrick Achcharige Suaris and others, Kamarankoratuwa claimed by Mederipitiya Achcharige Agoris and others ; on the south by Mederipitiyewelaowita claimed by Dahasilage Don Dinis, the Gin-ganga, a Gansabhawa path, Nekatanganekumbura claimed by Dahasilage Don Samel, Kanattegederawatta claimed by ditto, Aswedduma claimed by ditto, Olimulledeniya belonging to Crown, Welageviladeniya belonging to Crown, a path, Wewaliyadda claimed by Piankararadage Andris and others, Welageviladeniya claimed by Crown (T. P. 147,707), Pallekumbura, Bunwelliyadda claimed by Dahasilage Don Samel, the Gin-ganga ; on the west by Galhirehena *alias* Wahungederahena claimed by Dombagoda Liyanage Dandoris Silva and others, the Gin-ganga.

NOTE.—The following lots lying within the above boundaries are excluded from this notice, and their aggregate extent 3 acres and 2 roods is not included in the acreage of 392 acres 1 rood and 13 perches given above :—

Preliminary plan 124.

Lot.	Name of Land.	Extent.	
		A.	R. P.
50	Gederagawakumbura <i>alias</i> Wattagawakumbura	0	2 6
51	Kohila-arambawatta	0	3 27
52	Kohila-arambawatta	0	2 33
53	Pahalakoratuwakumbura	0	0 20
54	Galagawakumbura <i>alias</i> Batawalamandiakumbura	0	0 20
55	Batawalamandiakumbura	0	1 13
56	Pahalawattakumbura	0	3 1
		<u>3</u>	<u>2 0</u>

විෂය 1904ක්වූ ජූනි මස 24 වෙනි දින පටන් තුන්මාසයක් ඇතුළතදී මෙහි පහත දක්වන ඉඩම්වලට නොහොත් ඉන් එකකට නොහොත් වැඩිගණනකට යම් අයිතිවාසිකමක් නිබන්ධන යම් අයෙක් ඇත්නම් ඒ අය විසින් මුද්‍රිතව සඳහන්වූ විෂය 1897, 1899, 1900 සහ 1903 ආඥාපණ්ඩර 28 වෙනි වගන්තියේ ප්‍රකාරයට පත්කරණු ලැබූ විශේෂ මන්ත්‍රීවරයානන්තරයෙන්ම කොමිෂන් මෝදර හිල් කවුන්සිල් කන්තෝරුවේදී ජේ. ජී. ෆ්‍රේසර් උන්තරයන්ගේ ඉදිරිපිට ඇති පෙනීසිට හෝ ලියවිල්ලකින් එකී ඉඩම්වලට නොහොත් ඊට ඇති යම් කොටසකට කිසි අයිතිවාසිකමක් පෙන්වා සිටින්නට නොගෙදුනොත්, එකී විශේෂ මන්ත්‍රීවරයානන්තරයෙන්ම ඉහත සඳහන්වූ ලැබී නිබන්ධන බලවල ප්‍රකාරයට, අයිතිවාසිකම් නොකියාපු එකී ඉඩම් එක්කෝ එකී අයිතිවාසිකමක් ගෙනහැර දක්වන්නට නොගෙදුන සෑම ඉඩම් රජයන්තක ඉඩම් හැටියට උන්තරයන්ගේ අත්පත ඇති ලියවිල්ලකින් උන්තරයන්ගේ විසින් ප්‍රකාශකරණ බව මෙයින් දැනගත හැකි.

ජේ. ජී. ෆ්‍රේසර්,
විශේෂ මන්ත්‍රීවරයානන්තරයේ.

சுட்டிய காணிகளின் விவரம்.

தென் மாகாணம் மாத்துறை முனிசிபலிட்டு மொறவக்கோறையைச்சேர்ந்த மெதிரிப்பிட்டிய என்னும் கிராமத்திலுள்ள, இத்துடனணக்கப்பட்டு உறுதிப்படுத்திய பட்டப்பிரதிகளில் விவரித்தபடியே, கீழ்க்குறிக்குள் காணித்துண்டுகள்:—

I.

பிரதம பட்டம் 124.

காணித்துண்டு.	காணியின் பெயர்.	விசாலம். ஏ. அ. பே.
2 ...	பின்னகொலதென்னேறனேதெனிய ...	0 1 9
20 ...	கமரும்புறேதெனிய ...	2 0 7
21 ...	மாறணை, எபிட்டாவத்தேயேனை, கொம்பறபொக்குணை, வட்டி கொலஏனை, கணத்தேகெதறஏனை, கொகிலவத்தைகாவாஏனை, பின்னகொலதென்னேறணை, கல்பொத்தகெற்றியஏனை, ஒவிமுல் வயேனை, தென்னைபிறற்கொறட்டுவ, தொலஅத்தறஅமுஏனை, கலஅத்தறஏனை, காலகொலதெனியேஏனை, மாகல்தென்னே யேனை ...	187 0 10
22 ...	கொம்பறபொக்குணைதெனிய ...	0 2 37
39 ...	மாயாதெனிய ...	0 3 32
47 ...	கிரிமெத்திப்பொலதெனிய ...	0 1 29
48 ...	மாயாஏனை, வட்டகொட்டுவலயேனை, கொறம்பேயேனை, கால கொலஏனை ...	118 3 28
49 ...	பூவள்ளைகந்தேதெனிய ...	0 1 11
57 ...	கால்கொலஏனைதெனிய ...	0 0 25
58 ...	முத்தெத்துணை, நியகமலஏனை, துன்அவுல்கொறட்டுவ, அறணுவே முகலான ...	81 1 25
		<hr/> 392 1 13

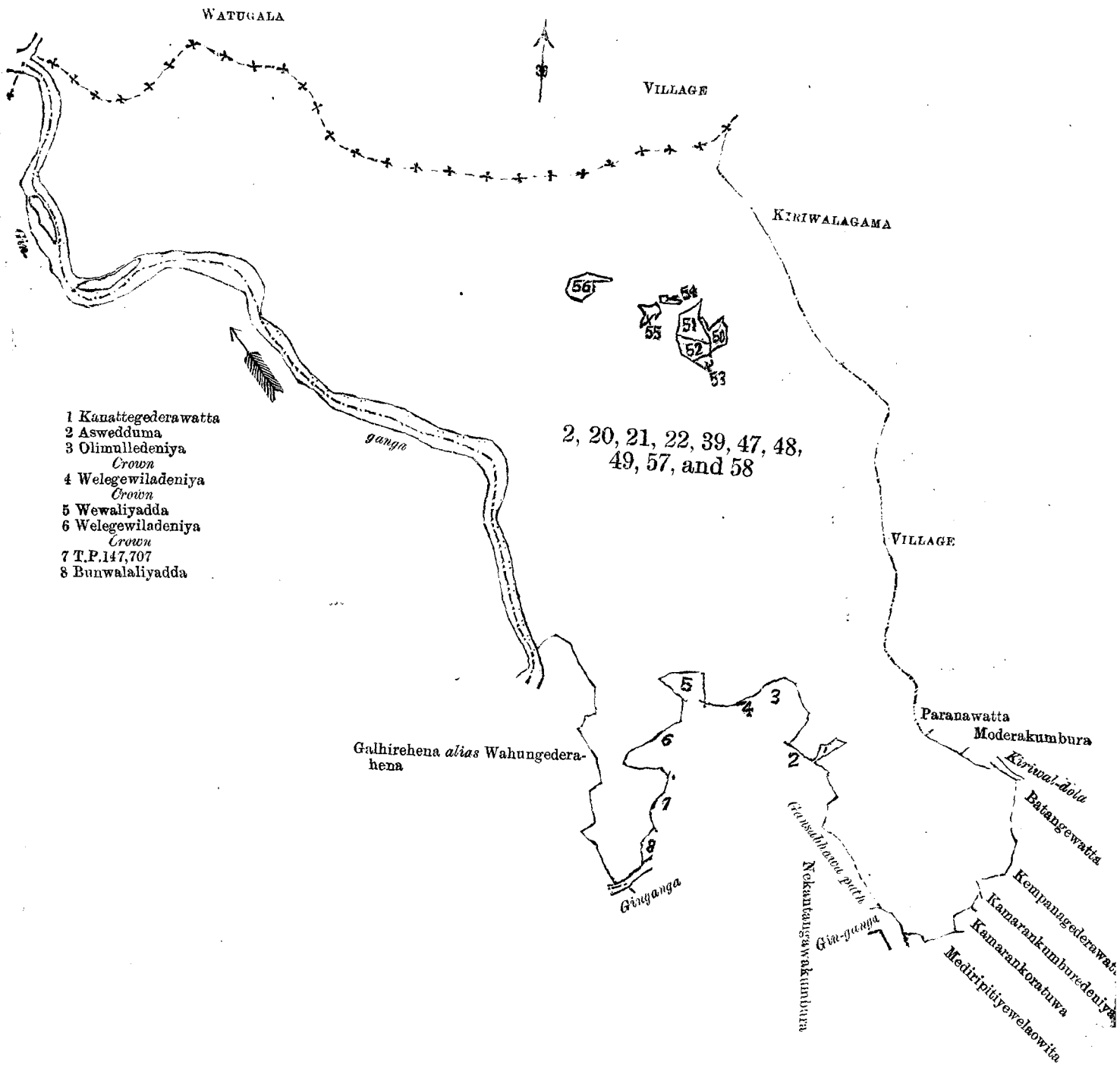
எல்லைகளாவன: வடக்கு-வத்துகலைக் கிராம எல்லை; கிழக்கு-கிரிவெலகமக் கிராம எல்லை, தாசிலகே தொன் சாமே
னும் மறுபேரும் உருத்துப்பேசும் பறணவத்தை, ஆசாரிகே அந்திரிசும் மறுபேரும் உருத்துப்பேசும் மோதறகும்புற,
கிரிவல்தொல என்னும் தீரோடை, மெதேரிப்பிட்டியே ஆசாரிகே அந்திரிசும் மறுபேரும் உருத்துப்பேசும் வட்டங்கே
வத்தை, மேற்படியார் உருத்துப்பேசும் கெம்புனகெதறவத்தை, எந்திரிக்கு ஆசாரிகே சுவாரிசும் மறுபேரும் உருத்துப்
பேசும் காமறங்கும்புறேதெனிய, மெதேரிப்பிட்டியே ஆசாரிகே அகோரிசும் மறுபேரும் உருத்துப்பேசும் காமறங்கொற
ட்டுவ; தெற்கு-தாசிலகே தொன் தினேச உருத்துப்பேசும் மெதேரிப்பிட்டியேவெலே. ஒவிற, கிங்கங்கை என்னும் ஆறு,
ஒரு கஞ்சப்பாப்பாதை. தாசிலகே தொன் சாமேல் உருத்துப்பேசும் நெக்கத்தங்கனேகும்புற, மேற்படியார் உருத்துப்
பேசும் கணத்தகெதறவத்தை, மேற்படியார் உருத்துப்பேசும் அசுவெத்தும், முடிக்குரிய ஒவிமுல்லெதெனிய, முடிக்
குரிய வெலேகேவீலதெனிய, பாடை, பியங்காறறதாகே அந்திரிசும் மறுபேரும் உருத்துப்பேசும் வெவலியத்தை, முடிக்
குரிய வெலேகேவீலதெனிய, (உ.ப. 147,770) பள்ளேகும்புற, தாசிலகே தொன் சாமேல் உருத்துப்பேசும் புன்வெல்லியத்
தை, கிங்கங்கை; மேற்கு-தொம்பாகொடலியனகே தந்தேரரிசு த சிலவாவும் மறுபேரும் உருத்துப்பேசும் கல்விசேரணை,
வருங்கெதறஏனை, கிங்கங்கை.

கவனிப்பு.—மேற்சொல்லிய எல்லைகளுக்குட்பட்டனவாகிய கீழ்க்குறிக்குள் காணித்துண்டுகள் இவ்வறிவித்தலினின்
றும் நீக்கப்பட்டிருக்கின்றன வென்பதையும் அவைகளின் விசாலத்தொகையாகும் 3 ஏக்கர் 2 அட்டும் முன்சொன்ன
392 ஏக்கர் 1 அட்டும் 13 பேட்சுக்குள் அடங்கவில்லை யென்பதையும் கவனிக்கவேண்டியது:—

பிரதம பட்டம் 124.

காணித்துண்டு.	காணியின் பெர்.	விசாலம். ஏ. அ. பே.
50 ...	கெதறகாவாரும்புற அல்லது வத்தகாவாரும்புற ...	0 2 6
51 ...	கொகிலறம்பவத்தை ...	0 3 27
52 ...	கொகிலறம்பவத்தை ...	0 2 33
53 ...	பாலகொறட்டுவகும்புற ...	0 0 20
54 ...	கலகாவாரும்புற அல்லது வட்டவெலமண்டியகும்புற ...	0 0 20
55 ...	வட்டவெலமண்டியகும்புற ...	0 1 13
56 ...	பாலவத்தகும்புற ...	0 3 1
		<hr/> 3 2 0

[For Tracing see page 871.]



- 1 Kanattegederawatta
- 2 Aswedduma
- 3 Olimulledeniya
Crown
- 4 Welegwiladeniya
Crown
- 5 Wewaliyadda
- 6 Welegwiladeniya
Crown
- 7 T.P.147,707
- 8 Bunwalaliyadda

2, 20, 21, 22, 39, 47, 48,
49, 57, and 58

Galhirehena *alias* Wahungederahena

Scale of 16 Chains to an Inch.
Situation : Mediripitiya village in Morawak korale.
Preliminary plan 124.

Lot.	Name of Land.	Extent.	
		A.	R. P.
2	Pinnakolatennehenadeniya	0	1 9
20	Gamakumburedeniya	2	0 7
21	Mahahena, Epitahawattehena, Gombarapokunahena, &c.	187	0 10
22	Gombarapokunedeniya	0	2 37
39	Mahayayadeniya	0	3 32
47	Kirimettipoladeniya	0	1 29
48	Mahayayehena, Batakotuwalahena, &c....	118	3 28
49	Puhulhenakadedeniya	0	1 11
57	Gahalakolahenedeniya	0	0 25
58	Muttetnhena, Niagamalahena, Tunhaukoratuwa, &c. ...	81	1 25
		392	1 13

			Extent.	
			A.	R. P.
<i>Lots excluded.</i>				
50	...	Gederagawakumbura <i>alias</i> Wattagawakumbura	0	2 6
51	...	Kohila-arambawatta	0	3 27
52	...	Kohila-arambawatta	0	2 33
53	...	Pahalakoratuwakumbura	0	0 20
54	...	Galagawakumbura <i>alias</i> Batawalamandiakumbura	0	0 20
55	...	Battawalamandiakumbura	0	1 13
56	...	Pahalawattakumbura	0	3 1
			<u>3</u>	<u>2 0</u>

Surveyor-General's Office,
Colombo, June 4, 1904.

Sheets O₃₉₋₄₇, and O₄₀₋₄₈

J. B. M. RIDOUT,
for Acting Surveyor-General.

II.
Preliminary plan 124.

Lot.	Name of Land.	Extent.
		A. R. P.
14	Madagederawattahena	3 0 14

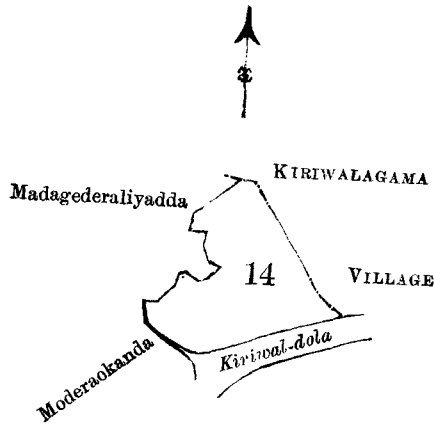
and bounded as follows: on the north by Madagederawattahena claimed by Mederipitiya Achcharige Cornelis and others; on the east by the village limit of Kiri Welegama; on the south by the Kiriwaldola, Modaraokanda claimed by Achcharige Andris; west by Madagederawattahena claimed by Mederipitiya Achcharige Cornelis and others.

බිම්බවිටිම.	ඉඩමේ නම.	මුල් ඡිතියම 124.	විමිතරම.
			අ. රු. ප.
14	මඩගෙදරවත්තහෙන	...	3 0 14

මට මාසිම—උතුරට මැදිරිපිටියේ ආවාරිගේ කොර්නෙලියස් සහ නවත් අය විසින් අයිතිවැසිකම් කිරීම මඩගෙදර ලියද්ද; නැගෙනහිරට කිරිවැල්ල නම ගමේ ගම්ඉමද; දකුණට කිරිවැල්ල දෙලද, ආවාරිගේ අන්දිරිස් විසින් අයිතිවැසිකම් කිරීම මොරාකන්ද; බස්නාහිරට මැදිරිපිටියේ ආවාරිගේ කොර්නෙලියස් සහ නවත් අය විසින් අයිතිවැසිකම් කිරීම මඩගෙදර ලියද්ද.

காணித்துண்டு.	காணியின் பெர்.	பிரதம படம் 124.	விசாலம்.
			ஏ. ரூ. ப.
14	மடகெதறவத்தேவனை	...	3 0 14

எல்லைகளாவன: வடக்கு-மெதேரிப்பிட்டிய ஆசாரிகே கொறனேவிகும் மறுபேரும் உருத்துப்பேசும் மடகெதறவியத்தை; கிழக்கு-கிரிவெலகமக்கிராம எல்லை; தெற்கு-கிரிவல்தொல என்னும் நீரோடை, ஆசாரிகே அந்திரிசு உருத்துப்பேசும் மொதறவிகத்தை; மேற்கு-மெதேரிப்பிட்டிய ஆசாரிகே கொறனேவிகும் மறுபேரும் உருத்துப்பேசும் மடகெதறவியத்தை.



Scale of 8 Chains to an Inch.
Situation: Mediripitiya village in Morawak korale.

Lot.	Name of Land.	Extent.
		A. R. P.
14	Madagederawattahena	3 0 14

Surveyor-General's Office,
Colombo, June 4, 1904.

Sheet O₄₀₋₄₈

J. B. M. RIDOUT,
for Acting Surveyor-General.

III.
Preliminary plan 124.

Lot.	Name of Land	Extent.
		A. R. P.
40	Galhirehena <i>alias</i> Wahungederahena	16 1 11
41	Wahungedaragawadeniya	0 0 26
		<u>16 1 37</u>

and bounded as follows: on the north by Mahayayehena *alias* Batakotuwalahena belonging to Crown; on the east by Mahayayehena *alias* Batakotuwalahena belonging to Crown, Galhirehena belonging to Crown; on the south by the Gin-ganga, Ellagawawatta claimed by Baraniwalahianage Balahami and others, Welipitiyewatta claimed by ditto; on the west by Welipitiyewatta claimed by Dombagodagamage Jandoris, Welipitiyewatta claimed by ditto, Welipitiyalayadda claimed by Dombagodagamage Jandoris and others, the Gin-ganga, Wawungederawatta claimed by Dombagodagamage Seadoris and others, the Gin-ganga.

Notice under "The Waste Lands Ordinances of 1897, 1899, 1900, and 1903."

TAKE notice, that unless within three months from the 24th day of June, 1904, the persons, if any, who claim any interest in the lands hereinafter mentioned or in any one or more of such lands, make claim in person or in writing to the said lands or any of them or to some interest therein to H. O. FOX, Esq., Special Officer appointed under section 28 of "The Waste Lands Ordinances, 1897, 1899, 1900, and 1903," at his office at Hill House, Mutwal, Colombo :

Such Special Officer, in pursuance of the powers vested in him by the said Ordinances, will declare by writing under his hand that the said lands or such of them, as to which no claim has been made, are the property of the Crown.

H. O. Fox, Special Officer.

Description of the Lands referred to.

The following lots situated in the village of Sarakkua in the Wirasole Kadawattulana of the Kadawat korale of the Nuwaragamपालата, in the North-Central Province, as described in the annexed certified tracing :—

Preliminary plan 101.

Lot.	Name of Land.	Extent.	
		A.	R. P.
1 ...	Sarakkuwewamukalana ...	70	2 35
2 ...	Landukele ...	1	1 18
3 ...	Sarakkuahena...	0	2 30
		72	3 3

and bounded as follows : on the north by the village limit of Dangollewa; on the east by the village limit of Maguruhiti-kadawala, the village limit of Lindahitidamana; on the south by the village limit of Kongollewa; and on the west by the village limit of Palugollewa.

24 1904 අග ජූනි මස 24 වෙනි දින පටන් භූමිමාසයක් ඇතුළතදී මෙහි පහත දක්වන ඉඩම්වලට නොගොත් ඉන් එකකට නොගොත් වැඩිගණනයකට ගම් අයිතිවාසිකමක් තිබෙන ගම් අයෙක් ඇත්නම් ඒ අග විසින් මුද්‍රා කළ වම් 1897, 1899, 1900 සහ 1903 ආඥාපණවලට 28 වෙනි වගන්තියේ ප්‍රකාරයට පත්කරුණු ලැබූ විශේෂ මත්ඥින් වරගානකරුන්ගේ නොලැබූ මෝදර හිල් ගවුළුන් කන්තෝරුවේදී එච්. ඩී. ඩේපානේස් උන්තානෙගේ ඉදිරිපිට ඇවිත් පෙනීසිට හෝ ලියවිල්ලකින් එකී ඉඩම්වලට නොගොත් ඊට ඇති ගම් කොටසකට කිසි අයිතිවාසිකමක් පෙන්වාසිවින්නට නොයෙදුනොත්, එකී විශේෂ මත්ඥින්වරගානකරුන්ගේ ඉහත කී ආඥාපණවලට ලැබී තිබෙන බලවල ප්‍රකාරයට, අයිතිවාසිකම් නොකිසිව එකී ඉඩම් එක්කෝ එයින් අයිතිවාසිකමක් ගොණොර දක්වන්නට නොයෙදුනා සෑම ඉඩම් ඊර්ඪ සන්තක ඉඩම් හැටියට උන්තානෙගේ අත්සන ඇති ලියවිල්ලකින් උන්තානෙගේ විසින් ප්‍රකාශකරණ බව මෙයින් දැනගත යුතුයි.

එච්. ඩී. ඩේපානේස්,
විශේෂ මත්ඥින්වරගානකරුන්ගේ.

ඉඩම්වල නොරතුරු.

උතුරු මගම දිසාවට අයිති නුවරගඳපලාගේ කඩවත්තෝරලේ විරසෝලේ කඩවත්තලාගේ සාරන්තුව යන ගම පිහිටා තිබෙන මීට අමුණාප සහතික සිතියමේ පෙනීගත මෙහි පහත දක්වන විවිධවිටි, එනම් :—

විවිධවිටිය.	මුල් සිතියම 101.		විමිතරම. අ. රු. ප.
	ඉඩමේ නම.		
1 ...	සාරන්තුවැවුම්කලාන	...	70 2 35
2 ...	ලුන්දකැලේ	...	1 1 18
3 ...	සාරන්තුවගේන	...	0 2 30
			72 3 3

මීට මාසිම්—උතුරට දක්ශොල්ලුව ගමේ ගම්මාසිද; නැගෙනහිරට මගුරුතිවිකඩවල ගමේ ගම්මාසිද, ලිදිහිට දමන ගමේ ගම්මාසිද; දකුණට කෝන්ගොල්ලුවේ ගමේ ගම්මාසිද; බස්නාහිරට පච්ඡොල්ලුවේ ගම්මාසිද.

24 1904 අග ජූනි මස 24 වෙනි දින පටන් භූමිමාසයක් ඇතුළතදී මෙහි පහත දක්වන ඉඩම්වලට නොගොත් ඉන් එකකට නොගොත් වැඩිගණනයකට ගම් අයිතිවාසිකමක් තිබෙන ගම් අයෙක් ඇත්නම් ඒ අග විසින් මුද්‍රා කළ වම් 1897, 1899, 1900 සහ 1903 ආඥාපණවලට 28 වෙනි වගන්තියේ ප්‍රකාරයට පත්කරුණු ලැබූ විශේෂ මත්ඥින් වරගානකරුන්ගේ නොලැබූ මෝදර හිල් ගවුළුන් කන්තෝරුවේදී එච්. ඩී. ඩේපානේස් උන්තානෙගේ ඉදිරිපිට ඇවිත් පෙනීසිට හෝ ලියවිල්ලකින් එකී ඉඩම්වලට නොගොත් ඊට ඇති ගම් කොටසකට කිසි අයිතිවාසිකමක් පෙන්වාසිවින්නට නොයෙදුනොත්, එකී විශේෂ මත්ඥින්වරගානකරුන්ගේ ඉහත කී ආඥාපණවලට ලැබී තිබෙන බලවල ප්‍රකාරයට, අයිතිවාසිකම් නොකිසිව එකී ඉඩම් එක්කෝ එයින් අයිතිවාසිකමක් ගොණොර දක්වන්නට නොයෙදුනා සෑම ඉඩම් ඊර්ඪ සන්තක ඉඩම් හැටියට උන්තානෙගේ අත්සන ඇති ලියවිල්ලකින් උන්තානෙගේ විසින් ප්‍රකාශකරණ බව මෙයින් දැනගත යුතුයි.

ආච්. ඉ. ඩේපානේස්,
විශේෂ මත්ඥින්වරගානකරුන්ගේ.

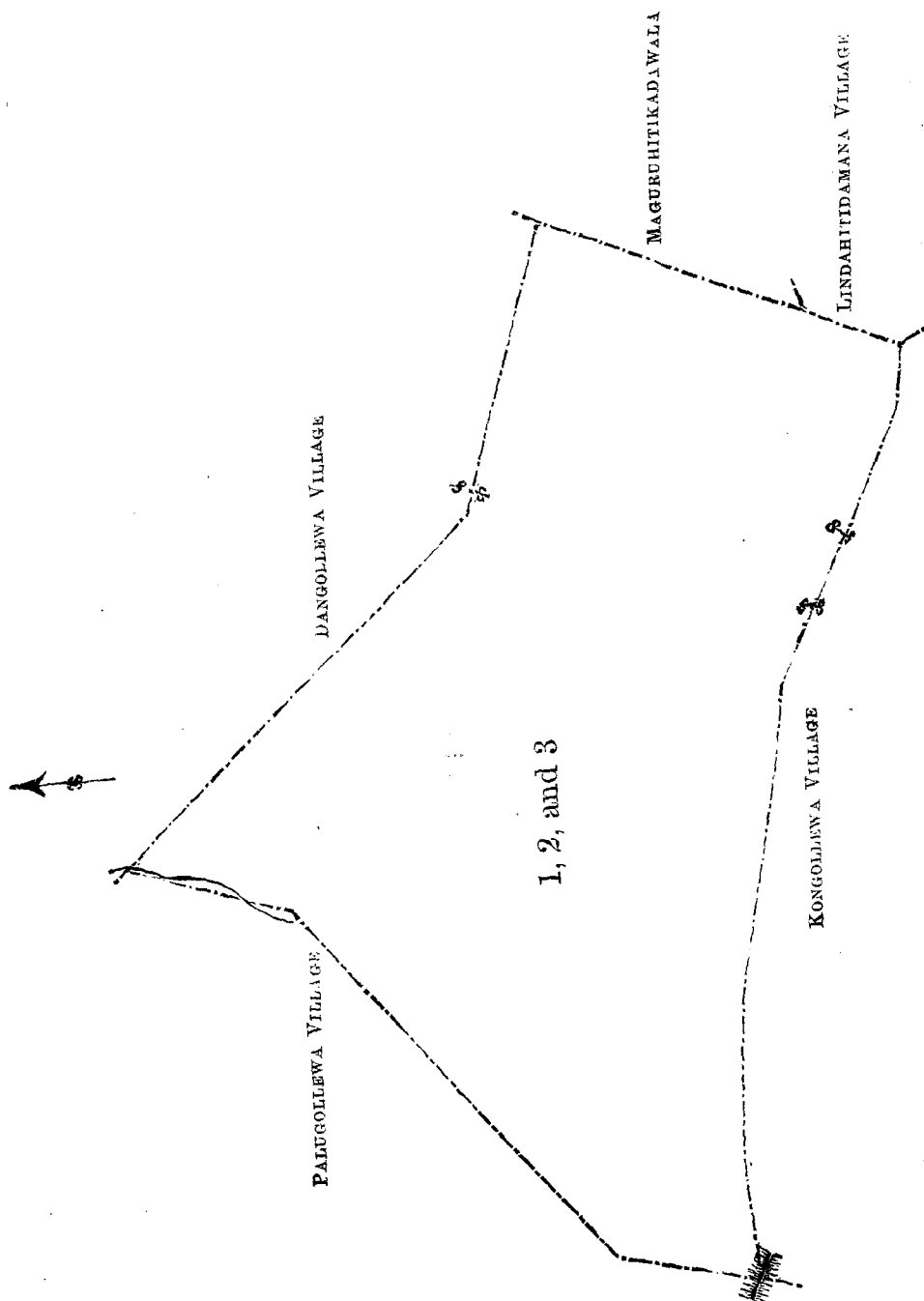
සඳහා කාණිකයින් ව්‍යවර්ත.

වැටුප්පති මාසයේ සඳහා කාණිකයින් ව්‍යවර්ත කළ හැකිවනු ලබන විරසෝලේ කඩවත්තලාගේ සාරන්තුව යන ගම පිහිටා තිබෙන මීට අමුණාප සහතික සිතියමේ පෙනීගත මෙහි පහත දක්වන විවිධවිටි, එනම් :—

කාණිකයින්ගේ.	කාණිකයින් පෝ.		විසාසය. අ. රු. ප.
	කාණිකයින්ගේ.	කාණිකයින්ගේ.	
1 ...	ආරක්ඛවෙග්ගුමකලාන	...	70 2 35
2 ...	වත්තලාගේ	...	1 1 18
3 ...	ආරක්ඛවෙග්ගුම	...	0 2 30
			72 3 3

මෙහි නොපෙනීගත : වැටුප්පති මාසයේ සඳහා කාණිකයින් ව්‍යවර්ත කළ හැකිවනු ලබන විරසෝලේ කඩවත්තලාගේ සාරන්තුව යන ගම පිහිටා තිබෙන මීට අමුණාප සහතික සිතියමේ පෙනීගත මෙහි පහත දක්වන විවිධවිටි, එනම් :—

ආරක්ඛවෙග්ගුමකලාන : වැටුප්පති මාසයේ සඳහා කාණිකයින් ව්‍යවර්ත කළ හැකිවනු ලබන විරසෝලේ කඩවත්තලාගේ සාරන්තුව යන ගම පිහිටා තිබෙන මීට අමුණාප සහතික සිතියමේ පෙනීගත මෙහි පහත දක්වන විවිධවිටි, එනම් :—



Scale of 8 Chains to an Inch.

Situation : Sarakkua village in Wirasole Kadawattufana in Kadawat korale.

Preliminary plan 101.

Lot.	Name of Land.			Extent.	
				A.	R. P.
1	Sarakkuwewamukalana	70	2 35
2	Landukele	1	1 18
3	Sarakkuahena	1	2 30
				72	3 3

Sheets C₂₁₋₂₉²⁴ and C₂₂₋₃₀²⁴

Surveyor-General's Office,
Colombo, June 14, 1904.

1.922

J. B. M. RIDOUT,
for Acting Surveyor-General.
Anuradhapura S.O. 17—1904

Notice under "The Waste Lands Ordinances of 1897, 1899, 1900, and 1903."

TAKE notice, that unless within three months from the 24th day of June, 1904, the persons, if any, who claim any interest in the lands hereinafter mentioned or in any one or more of such lands, make claim in person or in writing to the said lands or any of them or to some interest therein to H. O. Fox, Esq., Special Officer appointed under section 28 of "The Waste Lands Ordinances, 1897, 1899, 1900, and 1903," at his office at Hill House, Mutwal, Colombo :

Such Special Officer, in pursuance of the powers vested in him by the said Ordinances, will declare by writing under his hand that the said lands or such of them, as to which no claim has been made, are the property of the Crown.

H. O. Fox,
Special Officer

Description of the Lands referred to.

The following lots situated in the village of Konakumbukgollewa in the Wirasole Kadawattulana of the Kadawat korale in the Nuwaragampalata of the North-Central Province, as described in the annexed certified tracing :—

Preliminary plan 116.

Lot.	Name of Land.	Extent.	
		A.	R. P.
1	Konakumbukgollewekele ...	1,112	1 30
2	Konakumbukgollewelanduhenyaya ...	91	1 13
5	Konakumbukgollewelandukele ...	53	2 2
6	Jarukaduwa ...	4	0 23
9	Oyalangahena ...	3	1 13
		1,264	3 1

and bounded as follows : on the north by the village limit of Kudawaipola, the village limit of Kudamedawadichiya, the village limit of Medawadichiya ; on the east by the high road from Jaffna to Kandy ; on the south by the Kanadara-oya ; on the west by the village limit of Nammadagaswewa and the village limit of Kudawalpola.

NOTE.—The following lots lying within the above boundaries are excluded from this notice, and their aggregate acreage 40 acres and 32 perches is not included in the acreage of 1,264 acres 3 roods and 1 perch given above :—

Preliminary plan 116.

Lot.	Name of Land.	Extent.	
		A.	R. P.
3	Konakumbukgollewa ...	27	2 16
4	Konakumbukgollewasohana ...	0	0 6
7	Meegahawatta ...	1	0 39
8	Konakumbukgollewawela ...	11	1 11
		40	0 32

මේ 1904ක්වූ ජූනි මස 24 වෙනි දින පටන් තුන්මාසක ඇතුළතදී මෙහි පහත දක්වන ඉඩම්වලට නොහොත් ඉන් එකකට නොහොත් වැඩිගණකකට සම් අයිතිවාසිකමක් තිබෙන සම අයෙක් ඇත්නම් ඒ අය විසින් මුඩුකිම් සම්බන්ධව වර්ෂ 1897, 1899, 1900 සහ 1903 ආඥාපණවලට 28 වෙනි වගන්තියේ ප්‍රකාරයට පත්කරගැනීමට විශේෂ මන්ත්‍රීවරයන්ගේ සහයෝගයෙන් කොළඹ මෝදර පිල් කවුළුකි කන්තෝරුවේදී එච්. ඩී. ඩේපාක්ස් උපකාරකයෙකුගේ ඉදිරිපිට ඇවිත් පෙණි සිට හෝ ලියවිල්ලකින් එකී ඉඩම්වලට නොහොත් ඊට ඇති සම් කොටසකට කිසි අයිතිවාසිකමක් පෙනවා සිටින්නට නොගෙදුණොත්, එකී විශේෂ මන්ත්‍රීවරයාගේ අත්සනින් ඉහතකී ආඥාපණවලින් ලැබී තිබෙන බලවල ප්‍රකාරයට අයිතිවාසිකම් නොතිබා එකී ඉඩම් එක්කෝ එකී අයිතිවාසිකමක් ගෙණහැර දක්වන්නට නොගෙදුන සෑම ඉඩමක් රජයන්ගේ ඉඩම් හැටියට උත්සාහයෙන් අත්සන ඇති ලියවිල්ලකින් උත්සාහයෙන් විසින් ප්‍රකාශකරණ බව මෙසින් දැනගත යුතුය.

එච්. ඩී. ඩේපාක්ස්,
විශේෂ මන්ත්‍රීවරයාගේ අත්සන.

ඉඩම්වල තොරතුරු.

උතුරු මධ්‍යම දිසාවට අයිති නුවරගම්පලාගේ කඩවත්තෝරලේ පිරිසෝලේ කඩවත්තලාගේ කොනකුමුක්කෝලේ ලාභී සහ ගම් පිහිටා තිබෙන මේ අමුණාසු සහතික සිතියමේ පෙරිමිත මෙහි පහත දක්වන බිම්වලට, එනම් :—

මුල් සිතියම 116.

බිම්කවිටය.	ඉඩමේ නම.	බිම්කරු.	අ. රු. ප.
1	කොනකුමුක්කෝලේ ලාභී කැලේ	...	1,112 1 30
2	කොනකුමුක්කෝලේ ලාභී ලදුපෝත්තිය	...	91 1 13
5	කොනකුමුක්කෝලේ ලාභී ලදුකැලේ	...	53 2 2
6	ජරුකඩුව	...	4 0 23
9	මඟලගොන	...	3 1 13
		1,264	3 1

මේ මාසිම—උතුරට කුඩාවල්පොලගම ගම්ඉමද, කුඩාවල්දවම්බිගේ ගමේ ගම්ඉමද, මැදවම්බිගේ ගමේ ගම්ඉමද; කැගෙණහිරට සාපතේ සිට නුවරට සහ මහපාරද; දකුණට කාදර්මයද; බස්නාහිරට නම්බිවගස්වැවේ ගමේ ගම්ඉමද, කුඩාවල්පොලගම ගම්ඉමද.

[ඉහතකී මාසිමවලට මැදිවූ මෙහි පහත දක්වන බිම්කවිට මේ දැන්වීමෙන් අත්හැරීම වගන් ඒවායේ මුළුබිම්කරුවන් වන අත්කර 40කුත් පර්ච්ස් 32 ඉහතකී අත්කර 1,264කුත් රුකි 3කුත් පර්ච්ස් 1කේ බිම්කරු මේ අඩංගු නොවෙන වගන් මෙසින් දැනගත යුතුය.]

මුල් සිතියම 116.

බිම්කවිටය.	ඉඩමේ නම.	බිම්කරු.	අ. රු. ප.
3	කොනකුමුක්කෝලේ ලාභී	...	27 2 16
4	කොනකුමුක්කෝලේ ලාභී සොහොන	...	0 0 6
7	මීගහවත්ත	...	1 0 39
8	කොනකුමුක්කෝලේ ලාභී වෙල	...	11 1 11
		40	0 32

இதன்பின் சொல்லப்படுங் காணிகளின் ஒன்றிலேனும் பலவீலனம் எவ்வித உடந்தையாயினும் தங்களுக்குண்டென உருத்துப்பேசுவோர்கள் யாரும்ருந்தால், அவர்கள், 1904 ம் ஆண்டு ஆனிமீ 24 த் தேதி துவக்கம் மூன்று மாதந்திற்குள், 1897 முதல் 1903 ம் ஆண்டு வரையுள்ள பாணிலச்சட்டங்களின் 28 ம் பிரிவின் பிரகாரம் ஏற்படுத்திய விசேஷ உத்தியோகத்தர் எச். ஓ. பொக்ஸ்துரை அவர்களிடம் கொழும்பு முகத்துவாரம் "ஹில் ஹவுஸ்" என்னும் அவருடைய கந்தோரில் முகாமுகமாயேனும் எழுத்து மூலமாயேனும் தங்களுக்குண்டெனும் உருத்தை அல்லது உடந்தையைத் தெரிவியாவியல், சொல்லிய விசேஷ உத்தியோகத்தர் சொல்லிய சட்டங்களால் தமக்கு உண்டாய அதிகாரத்தைக்கொண்டு சொல்லிய காணிகளை அல்லது அவைகளை உருத்துப்பேசப்படாதனவற்றை முடிக்குரிய ஆதனமென தமது கைச்சாத்திட்டு எழுத்து மூலமாய் வெளிப்படுத்துவார் என்பதை அறிந்துகொள்க.

எச். ஓ. பொக்ஸ்,
விசேஷ உத்தியோகத்தர்.

சுட்டிய காணிகளின் விவரம்.

வடமத்திய மாகாணம் துவரகம்பளாத்தை கடவத்துக் கோறையைச்சேர்ந்த வீரசோனிகடவத்துணாயில் கோணகும்புக்கொல்லாவை யென்னுங் கிராமத்திலுள்ள இத்துடனணைக்கப்படு உறுதிப்படுத்திய படப்பிரதியில் விவரித்தபடியே, கீழ்க் குறிக்குங் காணித்துண்டுகள் :-

பிரதம படம் 116.

காணித்துண்டு.	காணியின் பேர்.	விசாலம். அ. அ. பே.
1 ...	கோணகும்புக்கொல்லாவைக்கேவ ...	1,112 1 30
2 ...	கோணகும்புக்கொல்லாவேவந்துயேன்யாய ...	91 1 13
5 ...	கோணகும்புக்கொல்லாவேவந்துக்கேவ ...	53 2 2
6 ...	ஜாருக்கேவ ...	4 0 23
9 ...	ஓயவங்கயேனை ...	3 1 13
		<hr/>
		1,264 3 1

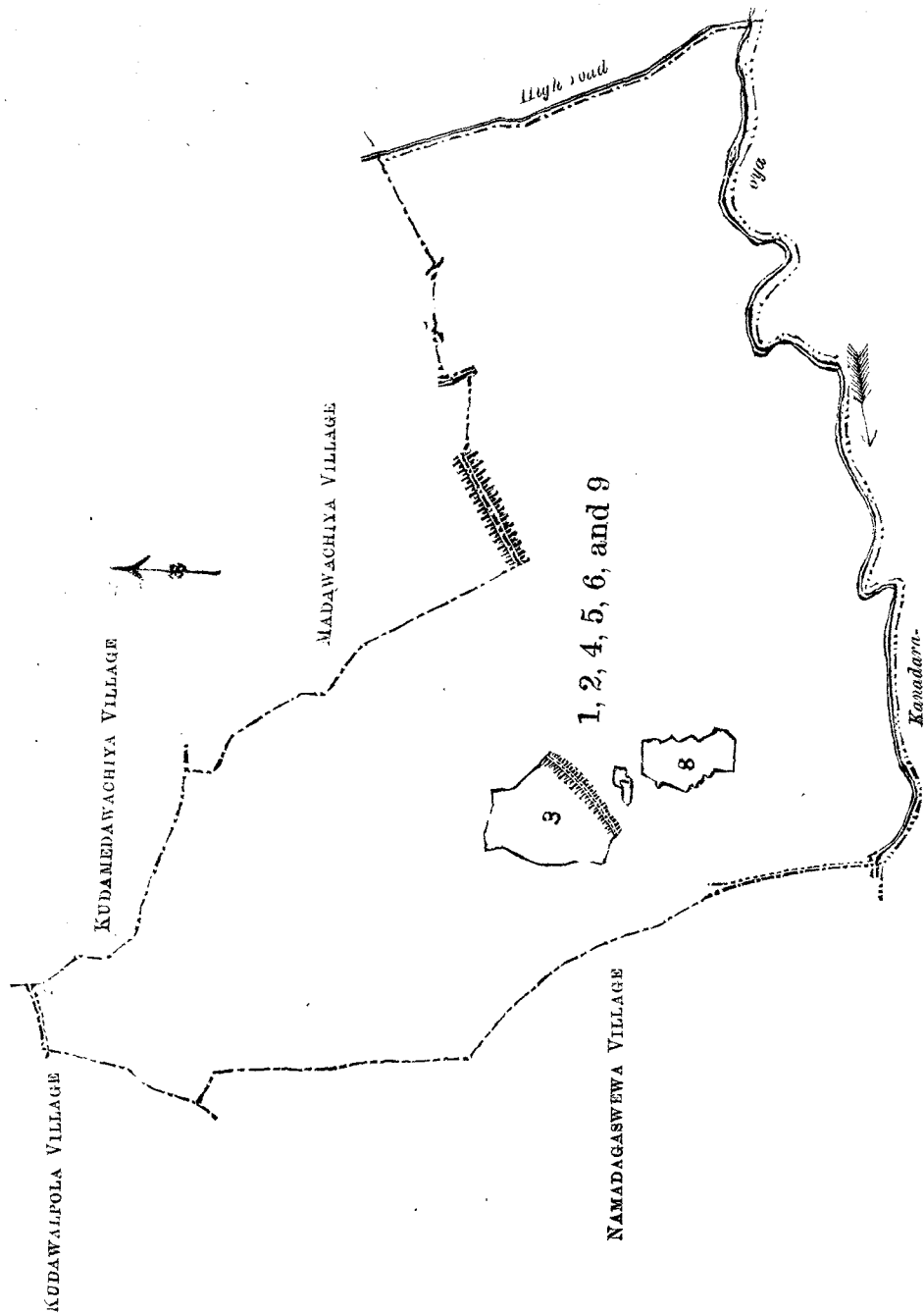
எல்லைகளாவன : வடக்கு-குடாவல்பொலைக் கிராம எல்லை, குடாமெதவாச்சிக் கிராம எல்லை, மதவாச்சிக் கிராம எல்லை; கிழக்கு-இயாழ்ப்பாணமிருந்து கண்டிக்குப்போகும் ரோட்டு; தெற்கு-கரைதரஓய என்னும் ஆறு; மேற்கு-நமட கஸ்வெவ என்னுங் கிராம எல்லை, குடாவல்பொலைக் கிராம எல்லை.

கவனிப்பு—மேற்சொல்லிய எல்லைகளுக்குட்பட்டனவாயுள்ள கீழ்க் குறிக்குங் காணித்துண்டுகள் இவ்வறிவித்தலின் அம் நீக்கப்பட்டிருக்கின்றன வென்பதையும், அவைகளின் விசாலத்தொகையாகும் 40 ஏக்கர் 32 பேட்கம் முன்சொன்ன 1,264 ஏக்கர் 3 அட்டி 1 பேட்குக்குள் அடங்கவில்லை யென்பதையும் கவனிக்கவேண்டியது :-

பிரதம படம் 116.

காணித்துண்டு.	காணியின் பேர்.	விசாலம். அ. அ. பே.
3 ...	கோணகும்புக்கொல்லாவே ...	27 2 16
4 ...	கோணகும்புக்கொல்லாவேசொகொண ...	0 0 6
7 ...	மீகாவத்தை ...	1 0 39
8 ...	கோணகும்புக்கொல்லாவைவெவ ...	11 1 11
		<hr/>
		40 0 32

[For Tracing see page 878.]



Scale of 32 Chains to an Inch.

Situation : Konakumbukgollewa village in Kadawat korale.

Preliminary plan 116.

Lot.	Name of Land.	Extent. A. R. P.
1	Konakumbukgollewekele	1,112 1 30
2	Konakumbukgollewelanduhenyaya	91 1 13
5	Konakumbukgollewelandukele	53 2 2
6	Jarukaduwa	4 0 23
9	Oyalangahena	3 1 13
		<hr/>
		1,264 3 1
<i>Lots excluded.</i>		
3	Konakumbukgollewa	27 2 16
4	Konakumbukgollewasohana	0 0 6
7	Meegahawatta	1 0 39
8	Konakumbukgollewawela	11 1 11
		<hr/>
		40 0 32

Sheets C₃₉₋₄₇²⁴, C₄₀₋₄₈²⁴, C₅₅₋₆₃²⁴, and C₅₆₋₆₄²⁴

Surveyor-General's Office,
Colombo, June 14, 1904.

1,923

J. B. M. RIDOUT,
for Acting Surveyor-General.

Anuradhapura S.O. 18—1904

Notice under "The Waste Lands Ordinances of 1897, 1899, 1900, and 1903."

TAKE notice, that unless within three months from the 24th day of June, 1904, the persons, if any, who claim any interest in the lands hereinafter mentioned or in any one or more of such lands, make claim in person or in writing to the said lands or any of them or to some interest therein to H. O. Fox, Esq., Special Officer appointed under section 28 of "The Waste Lands Ordinances, 1897, 1899, 1900, and 1903," at his office at Hill House, Mutwal, Colombo :

Such Special Officer, in pursuance of the powers vested in him by the said Ordinance, will declare by writing under his hand that the said lands or such of them, as to which no claim has been made, are the property of the Crown,

H. O. Fox,
Special Officer,

Description of Lands referred to.

The following lots situated in the village of Mahakumbukwewa in the Wirasole Kadawattulana of the Kadawat korale of the Nuwaragampalata, in the North-Central Province, as described in the annexed certified tracing :—

Preliminary plan 107.

Lot.	Name of Land.	Extent.	
		A.	R. P.
1 ...	Mahakumbukwewamukalana ...	55	2 22
2 ...	Landukele ...	0	3 30
3 ...	Wew Ihalahena ...	4	2 11
5a ...	Mahakumbukwewa ...	2	0 4
6 ...	Mahamukalana ...	8	3 12
6a ...	Do. ...	0	1 8
7 ...	Galgawahenyaya ...	42	1 23
7a ...	Do. ...	0	2 6
8 ...	Galbinduhena ...	0	2 11
9 ...	Ratmallawallahena ...	3	2 5
		<u>119</u>	<u>1 12</u>

and bounded as follows : on the north by the village limit of Kongollewa, the village limit of Lindahitidamana ; on the east by the village limit of Walpola ; on the south by the village limit of Kulikkade ; on the west by the village limit of Wiral-murippuwa, the village limit of Kongollewa.

NOTE.—The following lots lying within the above boundaries are excluded from this notice, and their aggregate acreage 27 acres and 36 perches is not included in the acreage of 119 acres 1 rood and 12 perches given above :—

Preliminary plan 107.

Lot.	Name of Land.	Extent.	
		A.	R. P.
4 ...	(T.P. 157,818) Akkerawela ...	10	0 0
4a ...	Akkerawela ...	0	0 24
4b ...	Do. ...	0	0 10
4c ...	Do. ...	0	2 4
4d ...	Do. ...	0	0 23
5 ...	Mahakumbukwewa ...	16	1 15
		<u>27</u>	<u>0 36</u>

විෂ් 1904ක්වූ ජූනි මස 24 වෙනි දින පටන් භුක්තාසත් ඇතුළතදී මෙහි පහත දක්වන ඉඩම්වලට නොහොත් ඉන් එකකට නොහොත් වැඩිගණනකට හම් අයිතිවාසිකමක් තිබෙන හම් අයෙක් ඇත්නම් ඒ අය විසින් මුඩුහිමි සම්බන්ධව විෂ් 1897, 1899, 1900 සහ 1903 ආඥාපනත්වල 28 වෙනි වගන්තියේ ප්‍රකාරයට පත්කරගැනුණු විශේෂ මත් ක්‍රියාවලියකින් තොරව මෙම රජු හිමිකරු කන්තෝරුවේදී එම්. ඩී. රේපාක්ස් උත්තරාසත්යයේ ඉදිරිපිටට ඇවිත් පෙනීසිට හෝ ලියවිල්ලකින් එය ඉඩම්වලට නොහොත් ඊට ඇති හම් කොටසකට කිසි අයිතිවාසිකමක් පෙන්වා සිටින්නට නොහැකිවුවහොත්, එය විශේෂ මත් ක්‍රියාවලියකින් තොරව ඉහත සඳහන් ආඥාපනත්වලින් ලැබී තිබෙන බලවල ප්‍රකාරයට, අයිතිවාසිකම් නොකියාපු එය ඉඩම් එක්කෝ එයින් අයිතිවාසිකමක් ගෙනහැර දක්වන්නට නොහැකිව සෑම ඉඩම් රජසත්කම ඉඩම් හැරීමට උත්තරාසත්යයේ අත්සන ඇති ලියවිල්ලකින් උත්තරාසත්යයේ විසින් ප්‍රකාශකරණ බව මෙයින් දැනගත හැකි.

එම්. ඩී. රේපාක්ස්,
විශේෂ මත් ක්‍රියාවලියකින් තොරව.

ඉඩම්වල තොරතුරු.

උතුරු මධ්‍යම දිසාවට අයිති කුච්චරගම්පලානේ කඩවත්තෝරුවේ විරසෝලේ කඩවත්තලානේ මහකුමුක්කුවා යන පිහිටා තිබෙන මීට අමුණාපු සහතික සිතියමේ පෙරහිත මෙහි පහත දක්වන හිමිකරුවන්, එනම් :—

මුල් සිතියම 107.

හිමිකරුවන්.	ඉඩමේ නම.	විම්හරම්.
		අ. රු. ප.
1 ...	මහකුමුක්කුවා මුකලාන ...	55 2 22
2 ...	ලදකැලේ ...	0 3 30
3 ...	වැව්ඉහලගේන ...	4 2 11
5a ...	මහකුමුක්කුවා ...	2 0 4
6 ...	මහකුමුක්කුවා ...	8 3 12
6a ...	එම ...	0 1 8
7 ...	ගල්ගාමානේන්සය ...	42 1 23
7a ...	එම ...	0 2 6
8 ...	ගල්කින්නේන ...	0 2 11
9 ...	රත්මලවලගේන ...	3 2 5
		<u>119 1 12</u>

මෙම මාසිම—ලකුරට කෝන්ගොල්ලැබේ ගම්බදමද, ලීදැනිවිදමුනේ ගම්බදමද; නැගෙනහිරට වල්පොල ගම්බදමද; දකුණට කුලික්කඬේ ගම්බදමද; බස්නාහිරට විරල්මුරිප්පුබේ ගම්බදමද, කෝන්ගොල්ලැබේ ගම්බදමද.

[ඉහත කී මාසිමවලට මැදිවු මෙහි පහත සඳහන්වන බිම්කවිට් මේ දැන්වීමෙන් අන්අකුරු වගන් එවායේ මුල් බිම් තරම වන අක්කර 27කුත් පර්චස් 36ක් ඉහත කී අක්කර 119කුත් රු. 1කුත් පර්චස් 12කේ බිම්තරමේ අඩංගුකොට වගන් මෙහි දැනගත යුතුයි.]

මුල් සිතියම 107.

බිම්කවිට්.	ඉඩමේ නම.	බිම්තරම.
		අ. රු. ප.
4 (T.P. 157,818)	අක්කරවෙලු ...	10 0 0
4a	එම ...	0 0 24
4b	එම ...	0 0 10
4c	එම ...	0 2 4
4d	එම ...	0 0 23
5	මහකුඹුක්වැව ...	16 1 15
		<hr/>
		27 0 36

இதன்பின் சொல்லப்படும் காணிகளின் ஒன்றிலேனும் பலவிலேனும் எவ்வித உடந்தையாயினும் தங்களுக்குண்டென உருத்தப்பேசுவோர்கள் யாருமிருந்தால், அவர்கள், 1904 ம் ஆண்டு 24 ந் தேதி அவக்கம் மூன்று மாசுத்திற்குள், 1897 முதல் 1903 ம் ஆண்டு வரையுள்ள பாணிலச்சட்டங்களின் 28 ம் பிரிவின் பிரகாரம் ஏற்படுத்திய விசேஷ உத்தியோகத்தர் எச். ஓ. பொக்கிஸ்தரை அவர்களிடம் கொழும்பு முகத்தவாரம் "ஹில் ஹவுஸ்" என்னும் அவருடைய கந்தோரில் முகாமுகமாயேனும் எழுத்த மூலமாயேனும் தங்களுக்குண்டெனும் உருந்தை அல்லது உடந்தையைத் தெரிவியாவிடில், சொல்லிய விசேஷ உத்தியோகத்தர் சொல்லிய சட்டங்களால் தமக்கு உண்டாய அதிகாரத்தைக்கொண்டு சொல்லிய காணிகளை அல்லது அவைகளை உரித்துப்பேசப்படாதனவற்றை முடிக்குரிய ஆதனமென தமது கைச்சாத்திட்டு எழுத்த மூலமாய் வெளிப்படுத்தவார் என்பதை அறிந்துகொள்க.

எச். ஓ. பொக்கிஸ்,
விசேஷ உத்தியோகத்தர்.

சட்டிய காணிகளின் விவரம்.

வடமத்திய மாகாணம் துவரகம்பளாத்தை கடவத்துக்கோற்றை வீரசோவிகடவத்துளானையைச்சேர்ந்த மாசும்புக்குவெவ என்னும் கிராமத்திலுள்ள இத்துடனணிக்கப்படும் உறத்திப்படுத்திய படப்பிரதியில் விவரித்தபடியே, கீழ்க் குறிக்குவ் காணித்துண்டுகள் :—

பிரதம படம் 107.

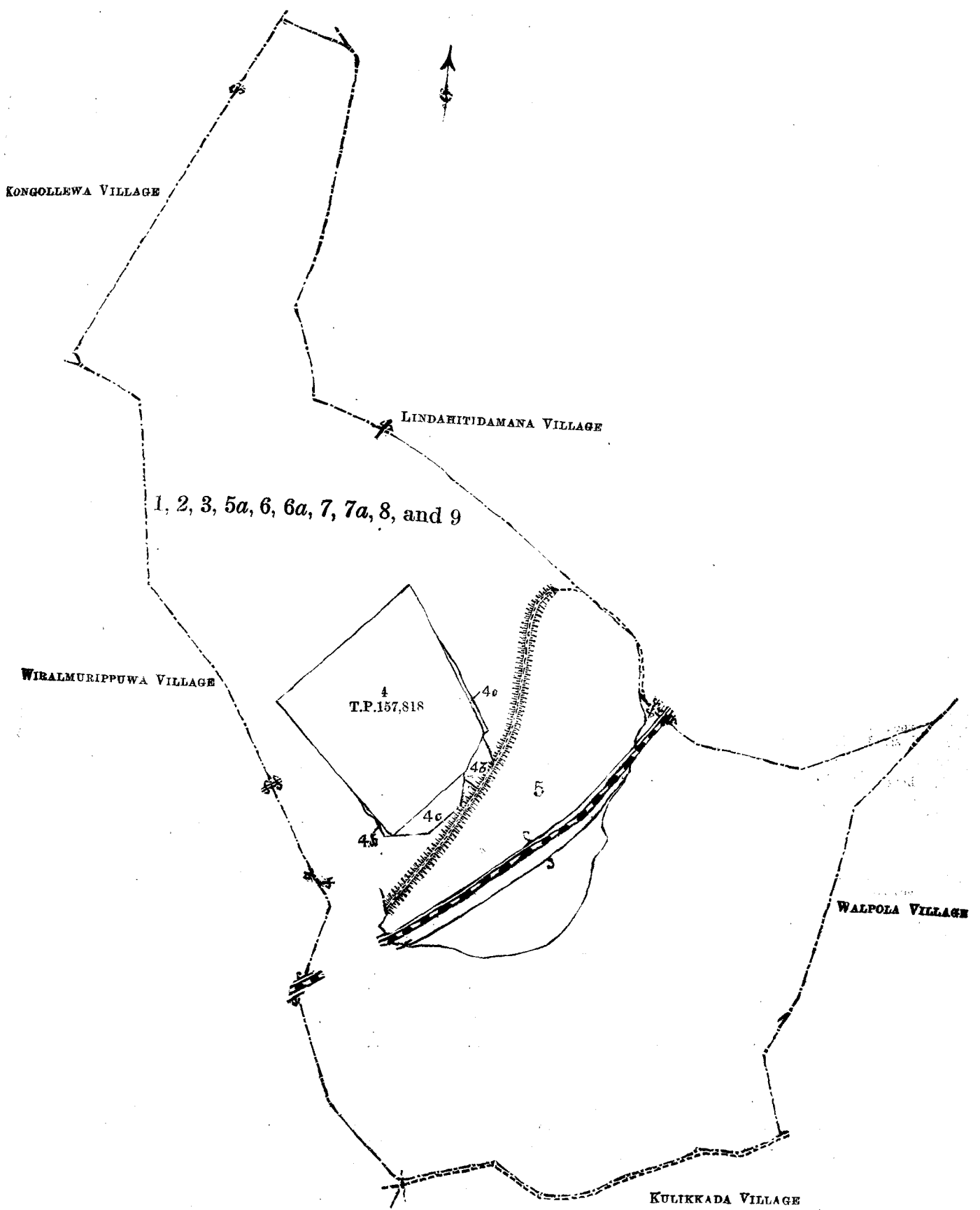
காணித்துண்டு.	காணியின் பெர்.	விசாலம்.
		ஏ. மு. பெ.
1	மாசும்புக்குவெவமுகலான	55 2 22
2	லத்துகேலே	0 3 30
3	வெவ்முகலான	4 2 11
5a	மாசும்புக்குவெவ	2 0 4
6	மாசுகலான	8 3 12
6a	ஹெ	0 1 8
7	கல்காவாஏன்யாய	42 1 23
7a	ஹெ	0 2 6
8	கல்வீத்துஏனை	0 2 11
9	இறத்தம்வலஏனை	3 2 5
		<hr/>
		119 1 12

எல்லிகளாவன : வடக்கு-கோங்கொல்லாவைக் கிராம எல்லை, வித்த இறத்திமனைக் கிராம எல்லை; கீழ்க்கு-வல்பொலைக் கிராம எல்லை; தெற்கு-குணிக்கடைக் கிராம எல்லை; மேற்கு-வீரல்முறிப்புக் கிராம எல்லை, கோங்கொல்லாவைக் கிராம எல்லை.

கவனிப்பு—மேற்சொல்லிய எல்லிகளுக்கு குட்டட்டனவாயுள்ள கீழ்க் குறிக்குவ் காணித்துண்டு இவ்வறிவித்தலினின்றும் நீக்கப்பட்டிருக்கின்ற வென்பதையும், அவைகளின் விசாலத் தொகையாரும் 27 ஏக்கர் 36 பெட்சம் மூன் சொன்ன 119 ஏக்கர் 1 டாட்டு 12 பெட்சக்குள் அடங்கவில்லை வென்பதையும் கவனிக்க வேண்டியது :—

பிரதம படம் 107.

காணித்துண்டு.	காணியின் பெர்.	விசாலம்.
		ஏ. மு. பெ.
4	(T.P. 157,818) அக்கறெவெவ	10 0 0
4a	அக்கறெவெவ	0 0 24
4b	ஹெ	0 0 10
4c	ஹெ	0 2 4
4d	ஹெ	0 0 23
5	மாசும்புக்குவெவ	16 1 15
		<hr/>
		27 0 36



Scale of 8 Chains to an Inch.

Situation : Mahakumbukwewa village in Wirasole Kadawattulana of Kadawat korale.

Preliminary plan 107.

Lot.	Name of Land.	Extent.	
		A.	R. P.
1	Mahakumbukwewamukalana	55	2 22
2	Landukele	0	3 30
3	Wew Thaladena	4	2 11
5a	Mahakumbukwewa	2	0 4
6	Mahamukalana	8	3 12
6a	Do.	0	1 8
7	Galgawahenyaya	42	1 23
7a	Do.	0	2 6
8	Galbinduhena	0	2 11
9	Ratmallawallahena	3	2 5
		119	1 12

Lots excluded.

4	(T.P. 157,818) Akkerawela	10	0 0
4a	Akkerawela	0	0 24
4b	Do.	0	0 10
4c	Do.	0	2 4
4d	Do.	0	0 23
5	Mahakumbukwewa	16	1 15
		27	0 36

Sheet C₂₂₋₃₀²⁴ and C₃₈₋₄₆²⁴

Surveyor-General's Office,
Colombo, June 14, 1904.

1,924

J. B. M. RIDOUT,
for Acting Surveyor-General.

Anuradhapura S.O. 19—1904

Notice under "The Waste Lands Ordinances of 1897, 1899, 1900, and 1903."

TAKE notice, that unless within three months from the 24th day of June, 1904, the persons, if any, who claim any interest in the lands hereinafter mentioned or in any one or more of such lands, make claim in person or in writing to the said lands or any of them or to some interest therein to H. O. Fox, Esq., Special Officer appointed under section 28 of "The Waste Lands Ordinances, 1897, 1899, 1900, and 1903," at his office at Hill House, Mutwal, Colombo :

Such Special Officer, in pursuance of the powers vested in him by the said Ordinances, will declare by writing under his hand that the said lands or such of them, as to which no claim has been made, are the property of the Crown.

H. O. Fox,
Special Officer.

Description of the Lands referred to.

The following lots situated in the village of Migahawewa in the Wirasole Kadawattulana in the Kadawat korale of the Nuwaragampalata, in the North-Central Province, as described in the annexed certified tracing :—

Preliminary plan 114.

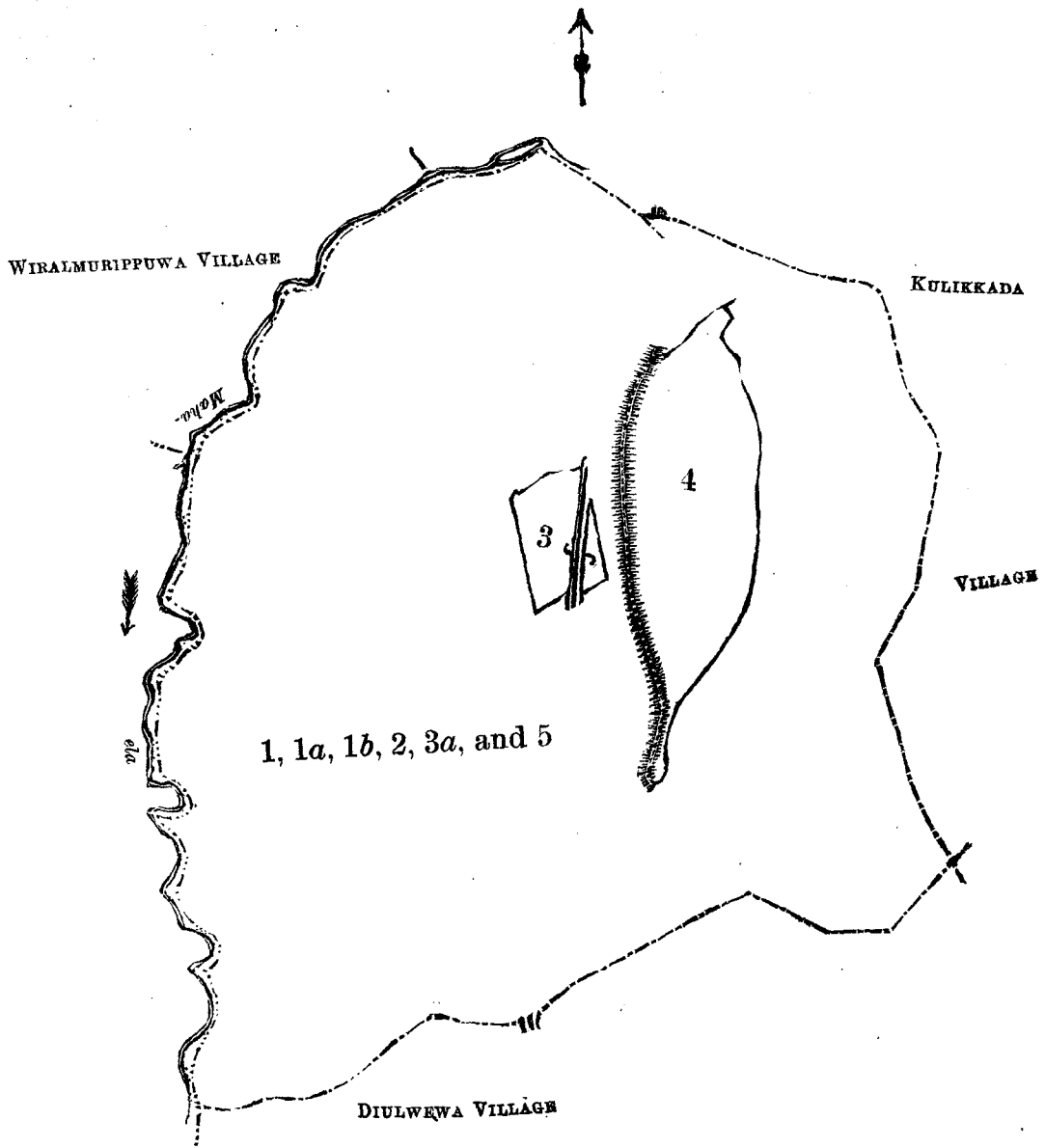
Lot.	Name of Land.	Extent.	
		A.	R. P.
1	Migahawewalandukele	358	2 20
1a	Do.	2	1 24
1b	Do.	3	1 16
2	Migahawewahena	5	0 10
3a	Migahawela	1	0 8
5	Migahawewahena	8	0 0
		378	1 38

and bounded as follows: on the north by the village limit of Wiralmurippuwa, the village limit of Kulikkada; on the east by the village limit of Kulikkada; on the south by the village limit of Diwulwewa; and on the west by the Maha-ela.

NOTE.—The following lots lying within the above boundaries are excluded from this notice, and their aggregate acreage of 37 acres 2 roods and 12 perches is not included in the acreage of 378 acres 1 rood and 38 perches given above :—

Preliminary plan 114.

Lot.	Name of Land.	Extent.	
		A.	R. P.
3	Migahawela	6	0 27
4	Migahawewa	31	1 25
		37	2 12



Scale of 16 Chains to Inch.

Situation : Migahawewa village in Wirasole Kadawattulana in Kadawat korale.

Preliminary plan 114.

Lot.	Name of Land.	Extent.	
		A.	R. P.
1	Migahawewalandukele	358	2 20
1a	Do.	2	1 24
1b	Do.	3	1 16
2	Migahawewahena	5	0 10
3a	Migahawela	1	0 8
5	Migahawewahena	8	0 0
		<hr/>	<hr/>
		378	1 38
<i>Lots excluded.</i>			
3	Migahawela	6	0 27
4	Migahawewa	31	1 25
		<hr/>	<hr/>
		37	2 12

Sheets C²⁴₃₇₋₄₅, C²⁴₃₈₋₄₆, C²⁴₅₃₋₆₁, and C²⁴₅₄₋₆₂

Surveyor-General's Office,
Colombo, June 14, 1904.

1,925

J. B. M. RIDOUT,
for Acting Surveyor-General.

Anuradhapura S.O. 20-1904

Notice under "The Waste Lands Ordinances of 1897, 1899, 1900, and 1903."

TAKE notice, that unless within three months from the 24th day of June, 1904, the persons, if any, who claim any interest in the lands hereinafter mentioned or in any one or more of such lands, make claim in person or in writing to the said lands or any of them or to some interest therein to H. O. Fox, Esq., Special Officer appointed under section 28 of "The Waste Lands Ordinances, 1897, 1899, 1900, and 1903," at his office at Hill House, Mutwal, Colombo :

Such Special Officer, in-pursuance of the powers vested in him by the said Ordinances, will declare by writing under his hand that the said lands or such of them, as to which no claim has been made, are the property of the Crown.

H. O. Fox,
Special Officer.

Description of the Lands referred to.

The following lots situated in the village of Galenbindunuwewa in the Nambadetulana of the Eppawala korale in the Nuwaragampalata of the North-Central Province, as described in the annexed certified tracing :—

Preliminary plan 199.

Lot.	Name of Land.	Extent.		
		A.	R.	P.
1	Galenbindunuwewa	4	2	9
2	Galenbindunuwewemukalana	4	0	8
3	Kadurugahapaulahenyaya	47	1	1
3a	Anpotagalayaya	2	2	32
3b	Do.	12	3	22
		<hr/>	<hr/>	<hr/>
		71	1	32

and bounded as follows : on the north and east by the village limit of Keledulwewa ; on the south by the village limit of Mahalluppallama ; on the west by the village limit of Keledulwewa.

NOTE.—The following lots lying within the above boundaries are excluded from this notice, and their aggregate acreage, viz., 6 perches, is not included in the acreage of 71 acres 1 rood and 32 perches given above :—

Preliminary plan 199.

Lot.	Name of Land.	Extent.		
		A.	R.	P.
3 ¹	(Encroached by T. P. 150,006)	0	0	3
3 ²	Do.	0	0	2
3 ³	Do.	0	0	1
		<hr/>	<hr/>	<hr/>
		0	0	6

විෂය 1904ක්වූ ජූනි මස 24 වෙනි දින පටන් තුන්මාසයක් ඇතුළතදී මෙහි පහත දක්වන ඉඩම්වලට නොහොත් ඉන් එකකට නොහොත් වැඩි ගණනකට යම් අයිතිවාසිකමක් තිබෙන යම් අයෙක් ඇත්නම් ඒ අය විසින් මුද්‍රිත සම්බන්ධ ලේඛන 1897, 1899, 1900 සහ 1903 ආඥාපණවල 28 වෙනි වගන්තියේ ප්‍රකාරයට පත්කරණු ලැබූ විශේෂ මන්ත්‍රීවරයාගේ අවධානයට නොමැතිව මෙහිදී සිදු කළ හැකි කටයුතුන් සම්බන්ධව එහි ඉඩම්වලට නොහොත් ඊට ඇති යම් කොටසකට කිසි අයිතිවාසිකමක් පෙන්වා සිටිනට නොහැකිවනුයේ, එක් විශේෂ මන්ත්‍රීවරයාගේ අවධානයට ඉහත සඳහන්වලින් ලැබී තිබෙන බලවල ප්‍රකාරයට අයිතිවාසිකම් නොකියා පුළුල්ව එක් ඉඩම් එක්කෝ එහි අයිතිවාසිකමක් ගොණකාර දක්වනට නොහැකිවනුයේ සෑම ඉඩම් රජයට අයිතිවන ඉඩම් හැටියට උත්තරයේ අත්පත ඇති ලියවිලිකරුන් උත්තරයේ විසින් ප්‍රකාශකරණ බව මෙහි දැනගත හැකිය.

එම්. ඩී. ජෝන්සන්,
විශේෂ මන්ත්‍රීවරයාගේ.

ඉඩම්වල තොරතුරු.

උතුර; මධ්‍යම දිසාවේ නුවරගම පලාතේ එළපවල කෝරළේ නම්බඩතලාවේ ගලෙන්සිදුනුවාව යන ගම පිහිටා තිබෙන මීට අමුතරව සහතික සිතියමේ පෙතිසහ මෙහිපහත දක්වන බිම්වලට, එනම් :—

මුල් සිතියම 199.

බිම්කට්ටිය.	ඉඩමේ නම.	බිම්කරු.
		අ. රු. ප.
1	ගලෙන්සිදුනුවාව	4 2 9
2	ගලෙන්සිදුනුවාවේ මුකලාන	4 0 8
3	කදුරුගහපාලියේ නොය	47 1 1
3a	අත්පොටගලයාය	2 3 32
3b	එම	12 3 22
		<hr/>
		71 1 32

මීට මාසිම්—උතුරට සහ නැගෙනහිරට කැලේදිවුල්වැව යන ගමේ ගම්ඉමද; දකුණට මහඉළපල්ලම යන ගමේ ගම්ඉමද; බස්නාහිරට කැලේදිවුල්වැව ගමේ ගම්ඉමද.

[ඉහත සඳහන් ඉඩම්වලට මැදිවූ මෙහි පහත දක්වන බිම්කරුන්ට මෙම දුන්වීමෙන් අත්හැරියවගන් ඒවායේ මුළු බිම්කරු වන පරිදි 6 ඉහත සඳහන් කර 71 කුන් රු. 1 කුන් පරිදි 32 3/4 ක් බිම්කරු මේ අඩංගු නොවෙනවගන් මෙහි දැනගත හැකිය.]

මුල් සිතියම 199.

බිම්කට්ටිය.	ඉඩමේ නම.	බිම්කරු.
		අ. රු. ප.
3 ¹	150,006 පිඹුරුකඩදැසිය අයිතිකාරයා විසින් අල්ලාගත තිබෙන ඉඩම	0 0 3
3 ²	එම	0 0 2
3 ³	එම	0 0 1
		<hr/>
		0 0 6

இதன்பின் சொல்லப்படுங் காணிகளுள் ஒன்றிலேனும் பலவிலேனும் எவ்வித உடந்தையாயினுத் தங்களுக்குண்டென உருத்துப்பேசுவோர்கள் யாருமிருந்தால், அவர்கள், 1904 ம் ஆண்டு ஜூன் 24 ந்தேதி துவக்கம் மூன்று மாதத்திற்குள், 1897 முதல் 1903 ம் ஆண்டு வரையுள்ள பாணிலச்சட்டங்களின் 28 ம் பிரிவின் பிரகாரம் ஏற்படுத்திய விசேஷ உத்தியோகத்தர் எச். ஓ. பொக்கைதரை அவர்களிடம் கொழும்பு முகத்துவாரம் “வில் ஹவுஸ்” என்னும் அவருடைய கந்தோரில் முகாமுகமாயேனும் எழுத்து மூலமாயேனும் தங்களுக்குண்டெனும் உருத்தை அல்லது உடந்தையைத் தெரிவியாவிடில், சொல்லிய விசேஷ உத்தியோகத்தர் சொல்லிய சட்டங்களால் தமக்கு உண்டாய அதிகாரத்தைக்கொண்டு சொல்லிய காணிகளை அல்லது அவைகளுள் உருத்துப்பேசப்படாதனவற்றை முடிக்குரிய ஆதனமென தமது கைச்சாத்திட்டு எழுத்து மூலமாய் வெளிப்படுத்துவார் என்பதை அறிந்துகொள்க.

எச். ஓ. பொக்கை, விசேஷ உத்தியோகத்தர்.

சுட்டிய காணிகளின் விவரம்.

வடமத்திய மாகாணம் துவரகம்பளாத்தை எப்பாவலைக்கோறண தம்பேத்தனானையைச்சேர்ந்த கலென்வீந்துறு வெவ என்னும் கிராமத்திலுள்ள இத்துடனணக்கப்படும் உறுதிப்படுத்திய பட்டப்பிரதிகளில் விவரித்தபடியே, கீழ்க் குறிக்கப்பட்ட காணிக் துண்டுகள்:—

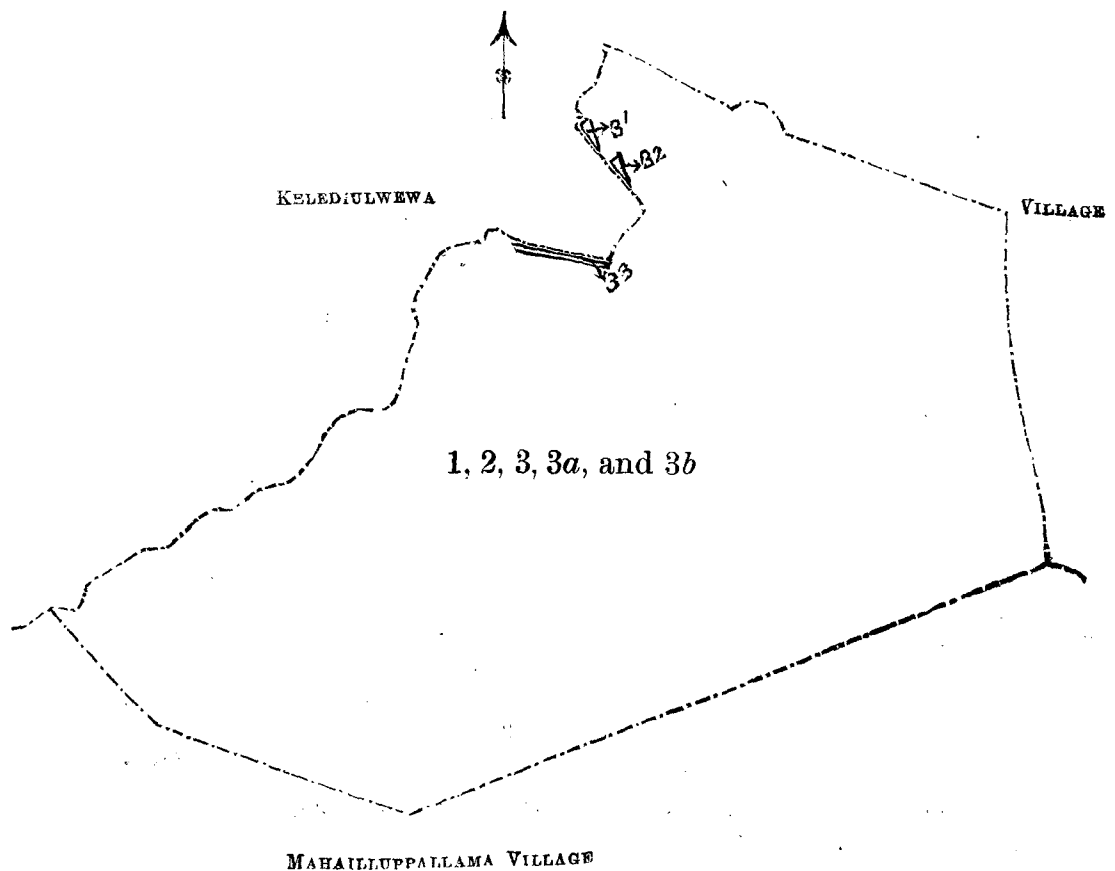
காணித்துண்டு.		பிரதம படம் 199.		விசாலம்.	
		காணியின் பெர்.		ஏ. அ. பே.	
1	...	கலென்வீந்துறுவெவ	...	4	2 9
2	...	கலென்வீந்துறுவெவமுகலான	...	4	0 8
3	...	கறுகாபாலுஏன்வாய	...	47	1 1
3a	...	அன்பொத்தகலயாய	...	2	2 32
3b	...	ஹே	...	12	3 22
				71	1 32

எல்லைகளாவன: வடக்குவல் கிழக்குவல்-கெலெதியுல்வெவ என்னும் கிராம எல்லை; தெற்கு-மாஹிலுப்பள்ளமென்னும் கிராம எல்லை; மேற்கு-கெலெதியுல்வெவக் கிராம எல்லை.

கவனிப்பு—மேற்சொல்லிய எல்லைகளுக்குட்பட்டனவாயுள்ள கிழக்குவல் காணித்துண்டுகள் இவ்வறிவித்தலினின்றும் நீக்கப்பட்டிருக்கின்றன வென்பதையும் அவைகளின் விசாலத்தொகையாகும் 6 பேட்சம் முன்சொன்ன 71 ஏக்கர் 1 அட 32 பேட்சக்குள் அடங்கவில்லை யென்பதையும் கவனிக்கவேண்டியது:—

பிரதம படம் 199.

காணித்துண்டு.		காணியின் பெர்.		விசாலம்.	
				ஏ. அ. பே.	
3 ¹	...	150,006 ம் உரிமைப்படச் சொந்தக்காரராத் சுட்டிப் பிடித்த நிலம்	...	0	0 3
3 ²	...	ஹே	...	0	0 2
3 ³	...	ஹே	...	0	0 1
				0	0 6



Scale of 8 Chains to an Inch.

Situation : Galenbindunuwewa village in Eppawala korale.

Preliminary plan 199.

Lot.	Name of Land.	Extent.		
		A.	R.	P.
1	Galenbindunuwewa	4	2	9
2	Galenbindunuwewemukalana	4	0	8
3	Kadurugahapaulahenyaya	47	1	1
3a	Anpotagalayaya	2	2	32
3b	Do.	12	3	22
		71	1	32

Lots excluded.

3 ¹	(Encroachment by T. P. 150,006)	0	0	3
3 ²	Do.	0	0	2
3 ³	Do.	0	0	1
		0	0	6

Sheet F₅₄¹⁴—62Surveyor-General's Office,
Colombo, June 14, 1904.

1,926

J. B. M. RIDOUT,
for Acting Surveyor-General.

Anuradhapura S.O. 21--1904

Notice under "The Waste Lands Ordinances of 1897, 1899, 1900, and 1903."

TAKE notice, that unless within three months from the 24th day of June, 1904, the persons, if any, who claim any interest in the lands hereinafter mentioned or in any one or more of such lands, make claim in person or in writing to the said lands or any of them or to some interest therein to H. O. Fox, Esq., Special Officer appointed under section 28 of "The Waste Lands Ordinances, 1897, 1899, 1900, and 1903," at his office at Hill House, Mutwal, Colombo :

Such Special Officer, in pursuance of the powers vested in him by the said Ordinances, will declare by writing under his hand that the said lands or such of them, as to which no claim has been made, are the property of the Crown.

H. O. Fox,
Special Officer.*Description of Lands referred to.*

The following lots situated in the village of Walpola in the Wirasole Kadawattulana of the Kadawat korale of the Nuwaragamapalata, in the North-Central Province, as described in the annexed certified tracing :—

Preliminary plan 105.

Lot.	Name of Land.	Extent.		
		A.	R.	P.
1	Dambagahayaya	24	0	15
2	Damabagahahena	2	3	0
3	Walpolamukulana	179	0	30
4	Landukele	11	0	10
5	Walpolamukulana	54	3	25
7	Landukele	39	3	30
8	Do.	89	3	25
9	Walpola Thisbamba	2	3	20
11	Walpolamukulana	4	1	10
13	Welawanatta	12	1	25
14	Walpolamukulana	13	2	15
		435	0	5

and bounded as follows : on the north by the village limit of Walahamalewa ; on the east by the village limit of Kudawalpola ; on the south by the village limit of Kudawalpola, the village limit of Kulikkade ; on the west by the village limit of Mahakumbukwewa, the village limit of Lindahitidamana.

NOTE.—The following lots lying within the above boundaries are excluded from this notice, and their aggregate acreage 55 acres 1 rood and 5 perches is not included in the acreage of 435 acres and 5 perches given above :—

Preliminary plan 105.

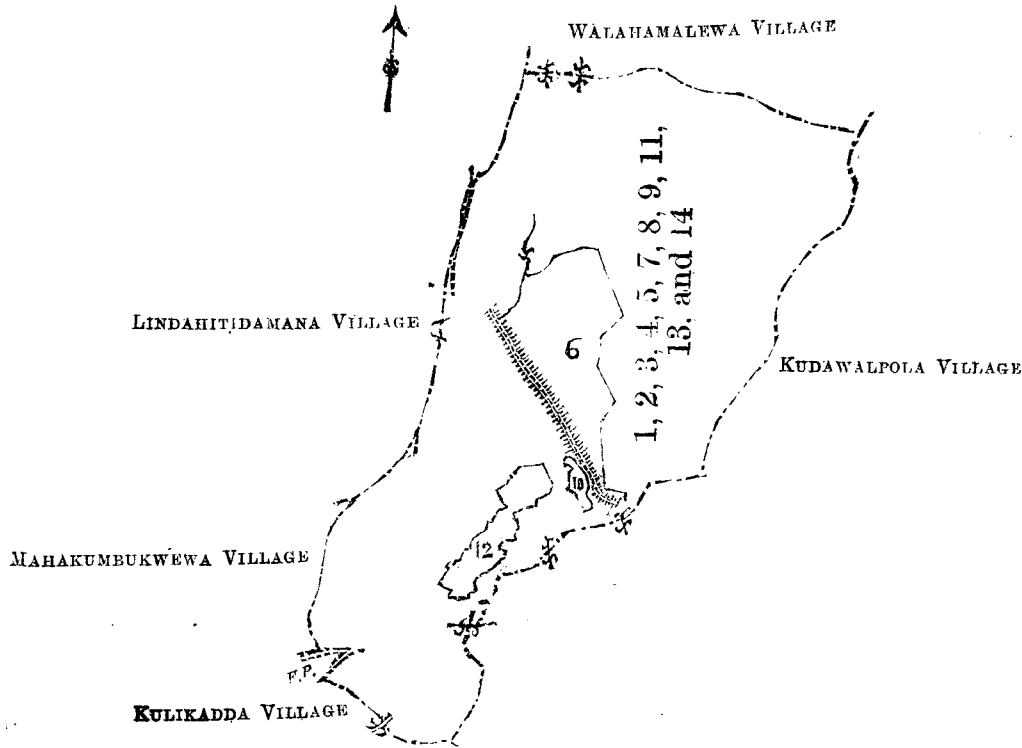
Lot.	Name of Land.	Extent.		
		A.	R.	P.
6	Walpolawewa	40	2	15
10	Gangoda	2	0	25
12	Katakaduwela	12	2	5
		55	1	5

எல்லைகளாவன : வடக்கு-வலாமலவை என்னும் கிராம எல்லை; கிழக்கு-குடாவல்பொலை யென்னும் கிராம எல்லை; தெற்கு-குடாவல்பொலை யென்னும் கிராம எல்லை, குவிக்கடை யென்னும் கிராம எல்லை; மேற்கு-மாகும்புக்குவெவக் கிராம எல்லை, வீந்தஇற்றிதலைக் கிராம எல்லை.

கவனிப்பு.—மேற்சொல்லிய எல்லைகளுக்குட்பட்டனவாயுள்ள கீழ்க் குறிக்குங் காணித்துண்டுகள் இவ்வறிவித்தலினின்றும் நீக்கப்பட்டிருக்கின்றன வென்பதையும் அவைகளின் விசாலத்தொகையாகும் 55 ஏக்கர் 1 ஊட்டி 5 பேட்சம் முன் சொன்ன 435 ஏக்கர் 5 பேட்சக்கு அடங்கவில்லை யென்பதையும் கவனிக்கவேண்டியது :—

பிரதம படம் 105.

காணித்துண்டு.	காணியின் பேர்.	விசால ஏ. ஊ. ப.
6	வல்பொலைவெவ	40 2 15
10	கங்கொடை	2 0 25
12	கட்டகடுவெவ	12 2 5
		<hr/>
		55 1 5



Scale of 32 Chains to an Inch.

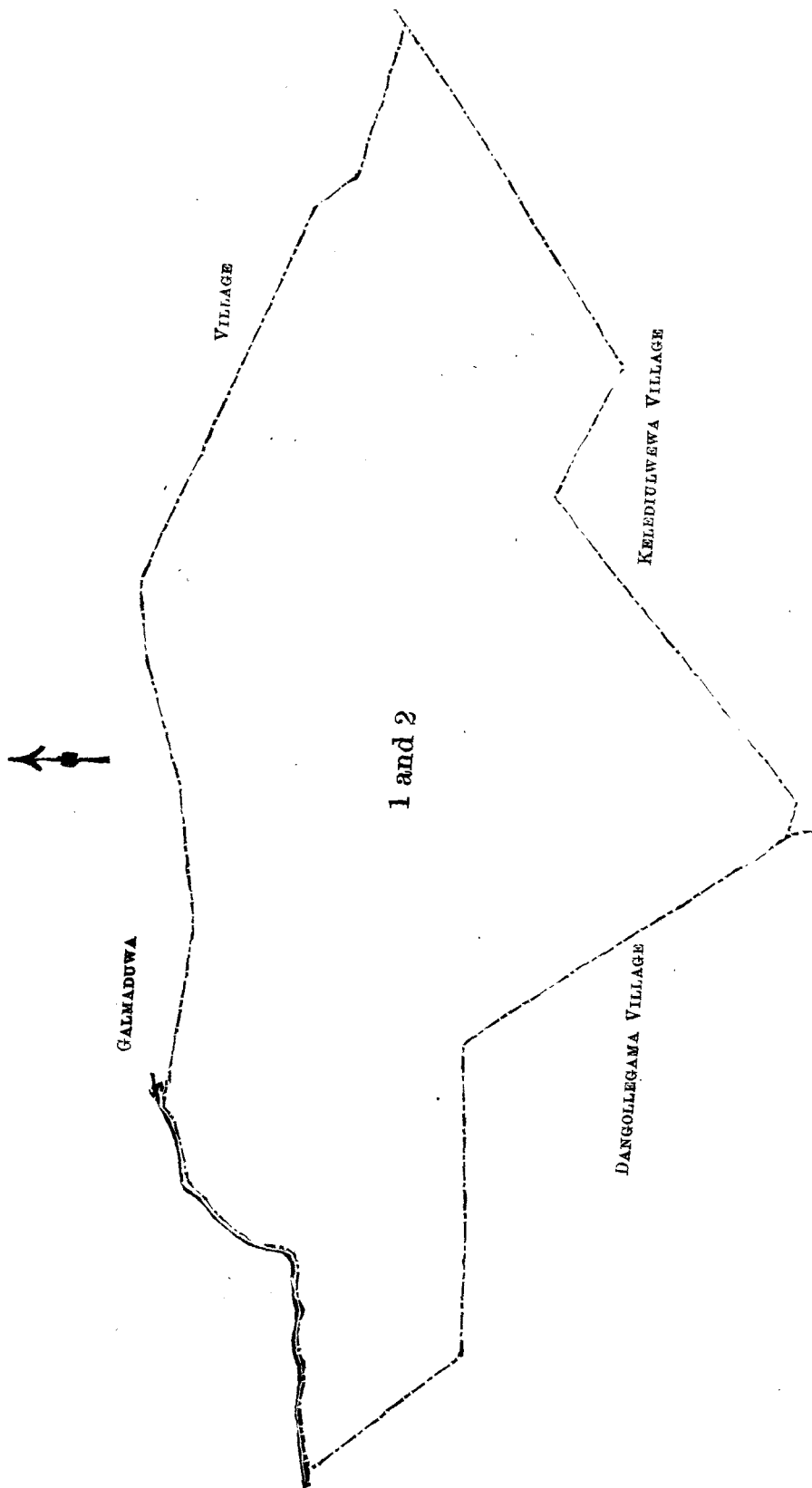
Situation : Walpola village in Wirasole Kadawattulana of Kadawat korale.

Preliminary plan 105.

Lot.	Name of Land.	Extent. A. R. P.
1	Dambagahayaya	24 0 15
2	Dambagahahena	2 3 0
3	Walpolamukalana	179 0 30
4	Landukele	11 0 10
5	Walapolamukalana	54 3 25
7	Landukele	39 3 30
8	Do	89 3 25
9	Tisbamba	2 3 20
11	Mukalana	4 1 10
13	Welawanatta	12 1 25
14	Mukalana	13 2 15
		<hr/>
		435 0 5

Lots excluded.

6	Walpolawewa	40 2 15
10	Gangoda	2 0 25
12	Katakaduwela	12 2 5
		<hr/>
		55 1 5

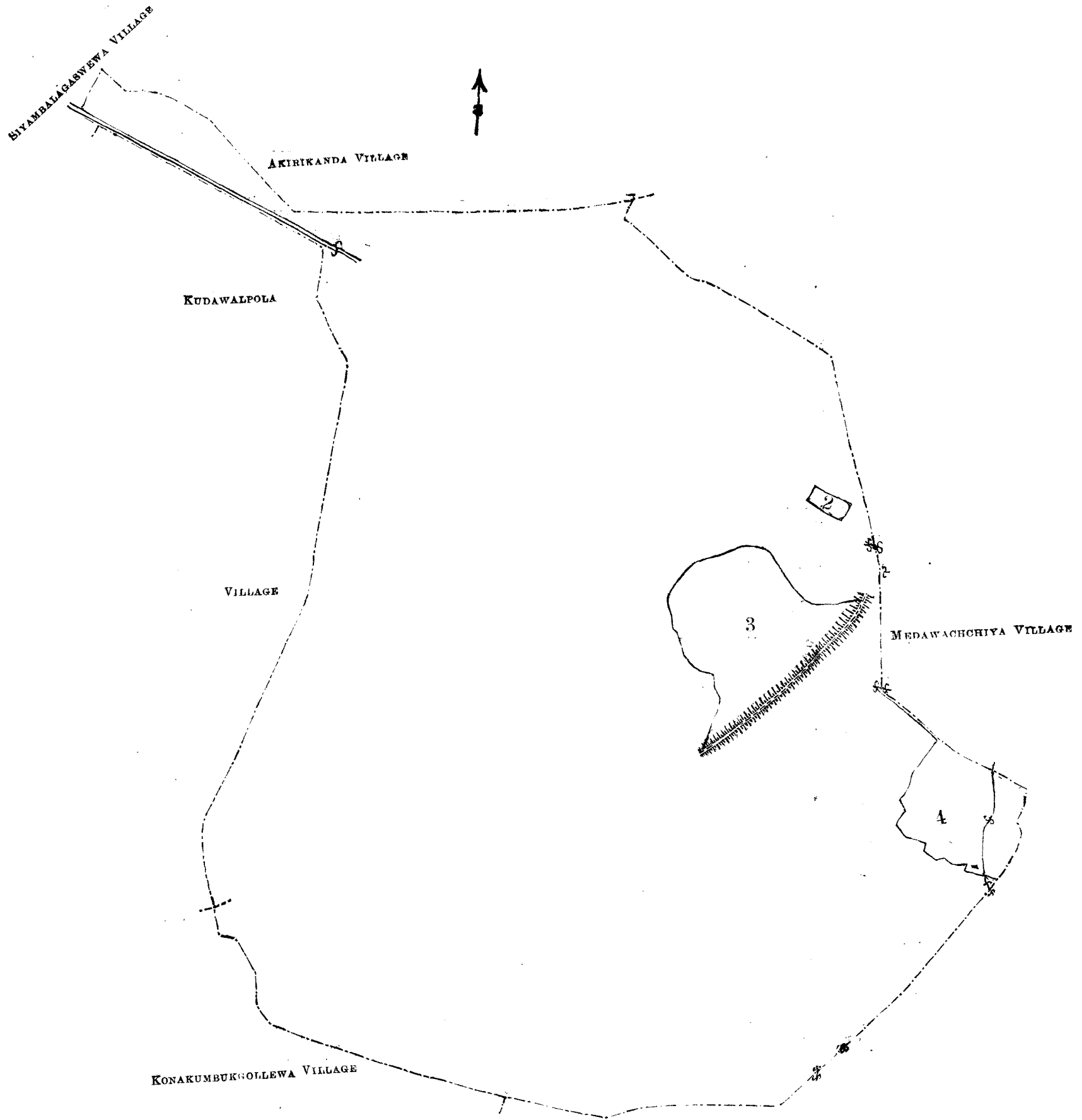


Scale of 8 Chains to an Inch.

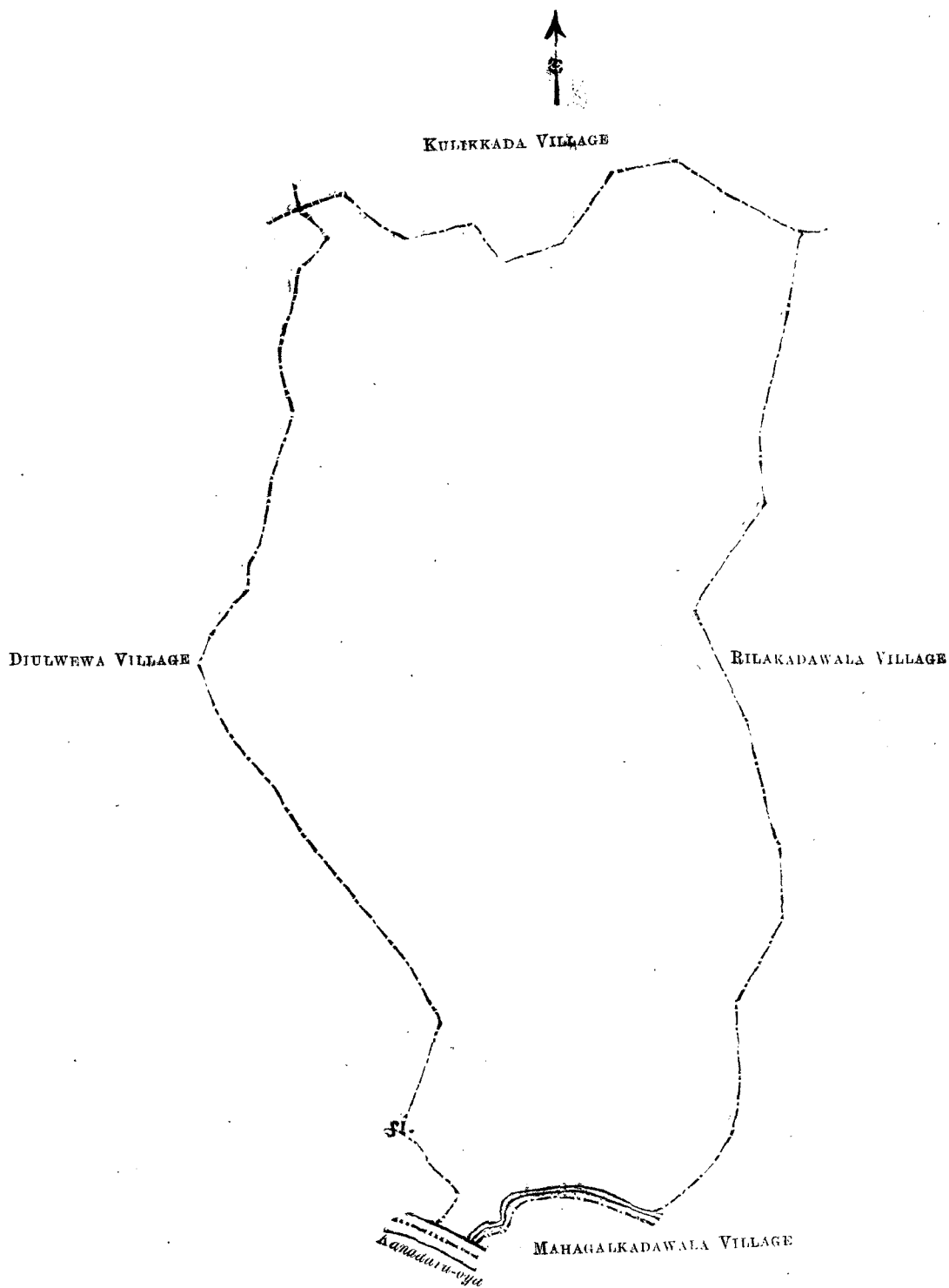
Situation : Henapolayagama in Eppawala korale.

Preliminary plan 197.

Lot.	Name of Land.	Extent. A. R. P.
1	Henapolayagamahenyaya	95 3 37
2	Henapolayagamawewa	3 0 30
		<hr/> 99 0 27



Scale of 16 Chains to an Inch.



Scale of 16 Chains to an Inch.

Situation : Nagameyagama village in Wirasole Kadawattulana of Kadawat korale.

Preliminary plan 118.

Lot.	Name of Land.	Extent. A. R. P.
1	Nagameyagamamukalana	396 0 21

Surveyor-General's Office,
Colombo, June 14, 1904.

Sheets C₃₈₋₄₆ and C₅₄₋₆₂

J. B. M. RIDOUT,
for Acting Surveyor-General.

1,930

Anuradhapura S.O. 25—1904

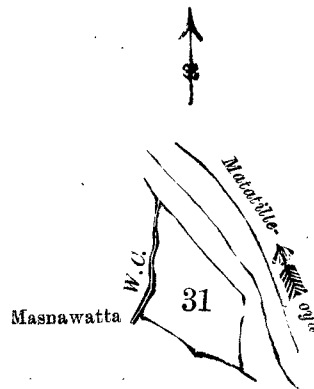
FINAL ORDER.

Order under Section 4, Sub-section (1), of "The Waste Lands Ordinances of 1897, 1899, 1900, and 1903."

In the matter of the land commonly called or known as Masnawattehena, situate in the village of Mirahawatta in the Dambawinipalata korale of the Udukinda division, in the Province of Uva, and of "The Waste Lands Ordinances of 1897, 1899, 1900, and 1903."

WHEREAS in pursuance of section 1 of the said Ordinances it was duly declared and notified on the Fourth day of September, One thousand Nine hundred and Three, that if no claim to the land commonly called or known as Masnawattehena, situate in the village of Mirahawatta in the Dambawinipalata korale of the Udukinda division, in the Province of Uva, containing in extent 1 acre 3 roods and 9 perches, and shown as lot 31 in preliminary plan No. 63, was made to the Special Officer appointed under section 28 of the said Ordinances within the period of three months from the date specified in the said notice, such land would be deemed the property of the Crown and dealt with on account of the Crown (*vide* notice No. 1,732):

And whereas Mirahawatta Dambawinne Kumarihami of Mirahawatta made claim thereto, and I, John George Fraser, Special Officer appointed under section 28 of the said Ordinances, made due inquiry into such claim; and whereas I and the said claimant came to an agreement in writing concerning the said land, under section 4, sub-section (1), of the said Ordinances: whereby it was ordered that the said Mirahawatte Dambawinne Kumarihami of Mirahawatta should pay to the Government Agent at Badulla a sum of Ten Rupees (Rs. 10) as purchase amount for the said land on or before the 26th day of March, One thousand Nine hundred and Four, and thereupon the claimant should be declared to be the purchaser of the said land commonly called or known as Masnawattehena, situate in the village of Mirahawatta in the Dambawinipalata korale of the Udukinda division, in the Province of Uva, containing in extent 1 acre 3 roods and 9 perches, shown as lot 31 in preliminary plan No. 63, and in the annexed certified tracing therefrom, and bounded as follows: on the



Scale of 8 Chains to an Inch.

Situation: Mirahawatta village in Dambawinipalata korale.

Preliminary plan 63.

Lot.	Name of Land.	Extent.
		A. R. P.
31	... Masnawattehena ...	1 3 9

Sheet M₃₄¹²-42

Surveyor-General's Office,
Colombo, July 8, 1903.

P. D. WARREN,
Assistant Surveyor-General.

north and east by the Matetille-oya; on the south by Masnawatta claimed by Dambawinne Kumarihami; and on the west by a water-course.

And whereas it was further agreed and ordered that in default of such payment the claim should be considered as having been withdrawn, and the said land should be declared to be the property of the Crown.

And whereas the said claimant has failed to pay the purchase amount agreed upon on the due date, the said land is hereby declared to be the property of the Crown in pursuance of the agreement aforesaid.

May 18, 1904.

Uva S.O. 432

J. G. FRASER,
Special Officer.