

Ceylon Government Gazette

Published by Authority.

NO. 5,833—FRIDAY, FEBRUARY 14, 1902.

PART I.—General: Minutes, Proclamations, Appointments,
and General Government Notifications.

PART II.—Legal and Judicial.

PART III.—Provincial Administration.

PART IV.—Marine and Mercantile

PART V.—Municipal and Local.

Separate paging is given to each Part in order that it may be filed separately.

Part III.—Provincial Administration.

	PAGE		PAGE
Land Sales :—		Land Acquisition Notices 474
Western Province 377	Land Resumption Notices —
Central Province 389	Notices under Ordinance No. 1 of 1897	... <i>Suppl</i> & 447
Northern Province 391	Abstracts of Season Reports —
Southern Province 397	Notices under "The Forest Ordinance" —
Eastern Province 409	Sales of Arrack, Opium, and Toll Rents 476
North-Western Province 432	Miscellaneous Provincial and District Notices:—	
North-Central Province 440	Sales of Salt and Timber —
Province of Uva 441	Notifications of Close Season, Infected Areas, &c. —
Province of Sabaragamuwa 442	Specifications under "The Irrigation Ordinance" —

LAND SALES IN THE WESTERN PROVINCE.

No. 1,290, W. P.

Colonial Secretary's Office,
Colombo, February 5, 1902.

ON Monday, March 17, 1902, at 12 noon, the Assistant Government Agent for the Kalutara District will put up for sale or settlement, at his office in Kalutara, the under-mentioned portions of Crown Land, on the terms authorized by Government.

Preliminary plan 8,750. Village—Wanahengoda.

Lot.	Name of Land.	Name of Claimant.	Description.	Extent.	Upset Price per Acre.
				A. R. P.	Rs.
7161	Bulugahalanda	Crown	High jungle	18 3 36	30
7162	Do.	do.	Jungle	10 1 20	30
Preliminary plan 7,473. Village—Badanagoda.					
C 365	Alubogahawattalanda	Crown	Garden	0 1 10	20
3268	Kandegewelatunelamodara	do.	Deniya	0 1 36	10
J 365	Dodangodagewatta-addara <i>alias</i> Linda-langaowita	do.	do.	1 2 28	10
O 365	Badanagodawilahadudeniya	do.	do.	4 3 19	15
3269	Batshenalanda	do.	Chena and jungle	3 3 1	30
3270	Kosgahawattalanda	do.	do.	7 3 0	30
3271	Tunelamodaradeniya	do.	Deniya	6 0 15	15
3273	Elukudumulla	do.	do.	4 2 21	15

Lot.	Name of Land.	Name of Claimant.	Description.	Extent.		Upset Price
				A.	R. P.	per Acre.
3274	Kosgahawattalanda	Crown	Jungle	12	2 17	30
3280	Uluwawelapahalagankanda	do.	Deniya	7	3 30	15
Situating in the Beruwalbadda of the Kalutara totamune.						
10564	Panwiladeniya	Crown	Abandoned field	0	2 36	10
Preliminary plan 11,069. Village—Tudugala.						
9990	Pattigalalanda	Crown	Jungle	28	1 30	30
9994	Do.	do.	do.	41	0 0	30
Preliminary plan 10,912. Village—Dodangoda.						
10961	Koratuwahenedeniya	Crown	Deniya	5	0 33	10
Situating in the Iddagoda pattu of Pasdun korale west.						
Preliminary plan 7,201. Village—Yagirala.						
2169	Udumullepitakattiya	Crown	For reservation	0	1 0	—
2170	Ittawaladeniya	do.	do.	1	1 27	—
Preliminary plan 7,188. Village—Yagirala.						
2124	Batapitiyaudumulla	Crown	For reservation	0	1 30	—
Situating in the Walallawiti-pattu of Pasdun korale west.						
Preliminary plan 10,994. Village—Kobowaka.						
10280	Ambagahakumburapitakattiya	Crown	Deniya	0	0 18	15
10282	Do.	do.	Jungle	0	0 18	15
10285	Delgahawattapitakattiya	do.	Deniya	0	0 35	15
Preliminary plan 11,082. Village—Ihala Naragala.						
10641	Hirikumbura	Crown	Deniya	0	0 36	10
10642	Ittagalahena	do.	Low jungle	0	0 2	10
10644	Ittagalahenawaturana	do.	Deniya	0	0 2	10
10645	Hirikumburapitakattiya	do.	do.	0	0 22	10
Situating in the Gangaboda pattu of Pasdun korale east.						
Preliminary plan 3,270. Village—Migahatenna.						
5773	Gurukedehenakattiya	Crown	Deniya	2	1 31	20
5774	Part of Gurukedehenakattiya	do.	do.	1	1 30	15
5775	Do.	do.	do.	0	2 5	15
Z 305	Dawntagaha-aswedduma <i>alias</i> Para-gaha-aswedduma	Don Abraham Kotala-wala of Ratmale and others	Paddy field	4	3 37	50

Situating in the Maha pattu south of Pasdun korale east.

Further particulars respecting these lands may be obtained from the Surveyor-General, and respecting the conditions of sale from the Assistant Government Agent, Kalutara.

By His Excellency's command,
 EVERARD IM THURN,
 Colonial Secretary.

No. 1,290, W. P.

වම 1902 ක්වු පෙබරවාරි මස 5 වෙනි දින කොළඹ

මහ සක්‍රධාරී ජනනාන්දයන්ගේ කන්තෝරුවේදී.

කර්තව්‍ය දිස්ත්‍රික්කේ ආණ්ඩු මේ උපද්‍රව්‍යවන උත්තරයන්ගේ පිටින් මෙහි පහත සඳහන් වූ ආණ්ඩු සන්තක ඉඩම් ආණ්ඩු මේ කන්තෝරුවේ ප්‍රකාරයට වම 1902 ක්වු මාර්තු මස (17) දහවැනි දිනට සඳු දවල් 12ට කර්තව්‍ය කම්පේරියේදී වෙන්දේසි කර විකුණන බව කන්තෝරුවේ සඳහන් වූ ආණ්ඩු සන්තක සිසිම 8,750. අයිතිකරු කියන්නා—රජයන්තක.

නො.	කම.	ඉඩමේ නම.	අන්දම.	අක්කර		
				මහස.	සහ මිල.	
7161	වනසේනගොඩ	මුහුණතලන්ද	මුහුණත	18	3 36	30
7162	එම	එම	කැලේ	10	1 20	30
සිසිම 7,473.						
C 365	බදනාගොඩ	අඵවේගහවත්තලන්ද	වගාව	0	1 10	20
3268	එම	කන්දෙගේවෙල තුන්ඇලමෝදර	දෙහිය	0	1 36	10
J 365	එම	දෙවත්තොඩගේ වත්තඅද්දර නොගොන් ලීදලග මිව්ව	එම	1	2 28	10
O 365	එම	බදනාගොඩ මිල ගබුදෙහිය	එම	4	3 19	15
3269	එම	බව්වේතලන්ද	සේන සහ කැලේ	3	3 1	30
3270	එම	කොස්ගහවත්තලන්ද	එම	7	3 0	30
3271	එම	තුන්ඇලමෝදර දෙහිය	දෙහිය	6	0 15	15
3273	එම	ඇලකුණුමුල්ල	එම	4	2 21	15
3274	එම	කොස්ගහවත්තලන්ද	කැලේ	12	2 17	30
3280	එම	උඵවාලේ පහල ගත්තන්ද	දෙහිය	7	3 30	15
පිහිටාතිබෙන්නේ කර්තව්‍ය කොටුවෙන් මෙරට මේ දිනට.						
සිසිම 11,069.						
10564	අඹුගල	පත්මිලදෙහිය	පුරං කුඹුර	0	2 36	10
සිසිම 10,912.						
9990	දෙවත්තොඩ	පම්මිතලන්ද	කැලේ	28	1 30	30
9994	එම	එම	එම	41	0 0	30
සිසිම 11,149.						
10961	ආවදලවත්ත	කොටුවෙන්ත දෙහිය	දෙහිය	5	0 33	10
පිහිටාතිබෙන්නේ බස්නාහිර පස්සමකෝරලේ ඉද්දොඩපත්තුවේය.						

නො.	නම.	ඉඩමේ නම.	අයදුම.	මහත. අ. රු. ප.	අක්කර සහ මීටර. රු.
සිතියම 7,201.					
2169	කහිරු	උඩුමුල්ලේ පිටකපිටිය	නොමිකිනිය පුතුසි	0 1 0	—
2170	එම	ඉත්තාවලදෙණිය	එම	1 1 27	—
සිතියම 7,188.					
2124	එම	බටපිටිය උඩුමුල්ල	එම	0 1 30	—
සිතියම 10,994.					
10280	කොට්ඨාස	අම්බනකුඹුර පිටකපිටිය	දෙණිය	0 0 18	15
10282	එම	එම	කැපුල්	0 0 18	15
10285	එම	දෙල්ගහවත්තේ පිටකපිටිය	දෙණිය	0 0 35	15
සිතියම 11,082.					
10641	ඉහලතොරතුරු	කිරිකුඹුර	එම	0 0 36	10
10642	එම	ඉත්තාවල හේන	පුත්තලම	0 0 2	10
10644	එම	ඉත්තාවල හේන වතුරහ	දෙණිය	0 0 2	10
10645	එම	කිරිකුඹුරේ පිටකපිටිය	එම	0 0 22	10
සිතියම 3,270.					
5773	එම	ඉරුකඩවත්තේ කපිටිය	දෙණිය	2 1 31	20
5774	එම	ඉරුකඩවත්තේ කොට්ඨාස	එම	1 1 30	15
අයිතිකම් කිහිපයා—රජයේ.					
5775	මිනකකැණිය	ඉරුකඩවත්තේ කපිටියේ කොට්ඨාස	දෙණිය	0 2 5	15
අයිතිකම් කිහිපයා—රජයේ පදිංචි දෙය ඒකම කොටුවල සහ කපස්.					
Z 305	මිනකකැණිය	දවවගහ අස්වැද්දුම කොට්ඨාස	කුඹුර	4 3 37	50

මෙම ඉඩම් කැණ වැඩිදුර කාරණා සර්වමාර්ජනරාජ්‍යයට අයත්වීමට, පිටිවීමට, කොට්ඨාස කැණ කළුමනු දිස්ත්‍රික්කේ ආණ්ඩුවේ උපදිස්ත්‍රික්කරුන්ගේ අනුමැතියෙන් දෙනු ලබන බව පූර්වක.

ගරුකර උතුමානවත්තයේගේ අඤ්චලය,
ඉපිරිසි ඉම් තර්ස්,
මහානගරාජ්‍ය වම්ක.

No. 1,291, w. P. Colonial Secretary's Office, Colombo, February 6, 1902.

ON Monday, March 17, 1902, at 12 noon, the Assistant Government Agent for the Kalutara District will put up for sale or settlement, at his office in Kalutara, the under-mentioned portions of Crown Land, on the terms authorized by Government.

Lot.	Name of Land.	Name of Claimant.	Description.	Extent.		Upset Price
				A. R. P.	Rs.	
Preliminary plan 10,884. Village—Gamagoda.						
9891	Kereketiyamukalana	Crown	Forest	2 0 14		250
9892	Kereketiyawatta	do.	Garden	0 1 25		200
Preliminary plan 1,798. Village—Ukuwatta.						
6155	Adikarigodellewela	Crown	Paddy field	8 0 0		45
6156	Do.	do.	do.	16 2 15		45
6157	Do.	do.	do.	4 2 32		45
Situated in the Kalutrabadda of Kalutara totamune.						
Preliminary plan 10,985. Village—Nagabuduwu						
10250	Delgahalanda	Crown	Jungle	10 0 30		40
10251	Do.	do.	do.	11 2 0		40
10252	Do.	do.	do.	9 2 21		40
10253	Siribarageudumullekele	do.	do.	9 0 13		30
10254	Do.	do.	do.	7 2 23		30
10255	Do.	do.	do.	9 0 12		30
10256	Do.	do.	do.	6 1 1		30
Preliminary plan 10,956. Village—Potuwila.						
10141	Papaliyagahalanda	Crown	Chena	3 3 2		200
10142	Do.	do.	do.	4 0 25		200
10143	Do.	do.	do.	4 2 30		250
10144	Do.	do.	do.	2 2 28		1,000
10145	Do.	do.	do.	3 0 8		200
10146	Do.	do.	do.	3 2 18		250
10147	Do.	do.	do.	3 0 5		200
10148	Do.	do.	do.	5 2 9		100
Situated in the Paiyagalbadda of Kalutara totamune.						
Preliminary plan 10,969. Village—Munagama.						
10200	Millagahakumburadeniya	Crown	Deniya	1 3 30		150
Situated in the Kumbuke pattu of Rayigam korale.						

Lot.	Name of Land.	Name of Claimant.	Description.	Extent. A. R. P.	Upset Price per Acre. Rs.
		Preliminary plan 5,894.	Village—Panagoda.		
Q 352	Gallanamullekumbura	Crown	Deniya	1 2 23	30
7496	Punchiduwegodella	do.	Jungle	0 2 34	100
		Situating in the Munwattebage pattu of Bayigam korale.			
		Preliminary plan 10,742.	Village—Lewanduwa.		
9359	Ellakanda	Crown	Jungle	14 0 24	20
		Village—Pannila.			
9361	Ellakanda	Crown	Jungle	32 0 20	20
9362	Do.	do.	do.	1 2 4	20
		Situating in the Walallawiti pattu of Pasdun korale west.			
		Preliminary plan 3,548.	Village—Iddagoda.		
7539	Galwalagodallanda	Vogan Company	Garden	6 1 22	120
		Village—Gurudala.			
7543	Masliaddakumbura	Liana-arachchige Don Carolis Wijesingha	Paddy field	0 1 32	20
		Village—Iddagoda.			
U 391	Undikandiagodella	Don Arnolis Jayasekera-arachchi and others	Garden	0 1 31	10
V 391	—	Crown	Owita	0 0 14	10
		Preliminary plan 3,691.	Village—Gurudala.		
8050	Kohiladeniya	Crown	Deniya	0 2 20	10
8051	Kandaketiyadeniya	do.	do.	0 1 38	10
8065	Madurugoda	do.	For reservation	6 3 21	—
		Preliminary plan 481.	Village—Pantia.		
1994	Weebadawela	Wickrama-arachchi Weebaddaliyanage Kalanis Appubami and others	Paddy field	8 1 25	100
		Preliminary plan 2,237.	Village—Pantiya.		
8110	Donamulladeniya	Heirs of the late Thomas de Livera, Mudaliyar	Paddy field	4 3 0	50
		Preliminary plan 5,413.	Village—Pantiya.		
5867	Gonamullakumbura	Crown	Paddy field	0 2 12	20
		Situating in the Iddagoda pattu of Pasdun korale west.			
		Preliminary plan 11,013.	Village—Kitulgoda.		
10390	Pailakkandewatta	Crown	Garden	0 0 22	50
		Situating in the Maha pattu north of Pasdun korale east.			
		Preliminary plan 9,936.	Village—Mahakalupahana.		
6809	Nagahatotakele	Crown	Chena and jungle	3 1 18	50
6811	Do.	do.	Jungle	1 3 17	250
		Situating in the Maha pattu south of Pasdun korale east.			

Further particulars respecting these lands may be obtained from the Surveyor-General, and respecting the conditions of sale from the Assistant Government Agent, Kalutara.

By His Excellency's command,
EVERARD IM THURN,
Colonial Secretary.

No. 1,291, W. P.

විෂි 1902 ක්‍රි. පෙබරවාරි මස 5 වෙනි දින කොළඹ මහජනකාර්යාලයේ කටයුතු වූ විට,

ආර්ථික දික්වීමේ ආණ්ඩුවේ උපදේශකවරයාගේ විසින් මෙහි පහත සඳහන් වූ ආණ්ඩුව සත්කම වූ ආණ්ඩුවේ නිලධාරීන් ප්‍රකාරයට විෂි 1902 ක්‍රි. මාර්තු මස 17 වෙනි දිනට සඳුදා දවස 12ට කළුබර කළුබරයේදී වෙන්දේසි කර විකුණනු ලැබූ නිවැසිකරුවන්ට ගෙවෙනවා ඇත.

සිතියම 10,884. ගම—ගමගොඩ.

කො.	ඉඩමේ නම.	අයිතිකරු කීයන්නා.	අත්දම.	අක්කර මහත. සහ මිල.	අක්කර රු. ප. රු.
9891	කැරැකැව්දේකුඹුර	රජසත්කම	මුකලාන	2 0 11	250
9892	කැරැකැව්දේවත්ත	එම	වහාව	0 1 25	200
		සිතියම 1,798. ගම—උක්වත්ත.			
6155	අදිකාරිගොඩැල්ලේවෙල	රජසත්කම	කුඹුර	8 0 0	45
6156	එම	එම	එම	16 2 15	45
6157	එම	එම	එම	4 2 32	45
		සිතියම 10,985. ගම—නාගකදව.			
10250	දෙල්ගහලත්ද	රජසත්කම	කැලේ	10 0 30	40
10251	එම	එම	එම	11 2 0	40
10252	එම	එම	එම	9 2 21	40

නො. 10253	ඉඩම් නම.	අයිතිකරු නිකාය.	අන්දම.	අක්කර	
				මහ. ප. ර.	ප. ර.
	සිරිවිමරගේ උඩුමුල්ලේ කැලේ	රජසන්තක	කැලේ	9 0 13	30
10254	එම	එම	එම	7 2 23	30
10255	එම	එම	එම	9 0 12	30
10256	එම	එම	එම	6 1 1	30
		සිතියම 10,956. ගම—පොතුම්මල.			
10141	පැවිලියගහලත්ද	රජසන්තක	ගේන	3 3 2	200
10142	එම	එම	එම	4 0 25	200
10143	එම	එම	එම	4 2 30	250
10144	එම	එම	එම	2 2 28	1,000
10145	එම	එම	එම	3 0 8	200
10146	එම	එම	එම	3 2 13	250
10147	එම	එම	එම	3 0 5	200
10148	එම	එම	එම	5 2 9	100
	පිහිටා තිබෙන්නේ කළුතර ගොවිමුහුණේ පසියාගල් බද්දේය.				
		සිතියම 10,969. ගම—මුහුණ.			
10200	මිල්ලගහකුඹුරේදෙහිය පිහිටා තිබෙන්නේ රසිංගමංකාර්දලේ කුඹුණේ පත්තුවේය.	රජසන්තක	දෙහිය	1 3 30	150
		සිතියම 5,894. ගම—පහාගොඩ.			
Q 352	ගල්ලහමුල්ලේකුඹුර	රජසන්තක	දෙහිය	1 2 23	30
7496	පුත්තියවිලියොඩාල්ල	එම	කැලේ	0 2 34	100
	පිහිටා තිබෙන්නේ රසිංගමංකාර්දලේ මුත්තේ පත්තුවේය.				
		සිතියම 10,742. ගම—ලොවන්දුව.			
9359	ඇල්ලකන්ද	රජසන්තක	එම	14 0 24	20
		ගම—පන්තිල.			
9361	එම	එම	එම	32 0 20	20
9362	එම	එම	එම	1 2 4	20
	පිහිටා තිබෙන්නේ බස්නාහිර පස්දුම්කොරලේ වලල්ලාමිපිටත්තුවේය.				
		සිතියම 3,548. ගම—ඉද්දොඩා.			
7539	ගල්වලගොඩලත්ද	වොහන් කොමිටානික	වගාව	6 1 22	120
		ගම—ගුරුදල.			
7543	මස්ලියද්දෙකුඹුර	ලියනආරම්මිගේ දෙව් කරෝලිය ඵලේසංක	කුඹුර	0 1 32	20
		ගම—ඉද්දොඩා.			
U 391	උත්තිකත්තියගොඩාල්ල	දෙව් අර්නෝලියස් ජයසේකර ආරම්මි සහ තවත් අය	වගාව	0 1 31	10
V 391	—	රජසන්තක	භිමව	0 0 14	10
		සිතියම 3,691. ගම—ගුරුදල.			
8050	කොහිලදෙහිය	රජසන්තක	දෙහිය	0 2 20	10
8051	කැන්දකැපියදෙහිය	එම	එම	0 1 38	10
8065	මදුරුගොඩ	එම	විකුණව	6 3 21	—
			කොමි		
		සිතියම 481. ගම—පාන්තිය.			
1994	විබදාවල	වික්කුමආරම්මිබද්දලියනගේ සල නිස් අජප්පාමි සහ තවත්	කුඹුර	8 1 25	100
		සිතියම 2,237.			
8110	දොහමුල්ලදෙහිය	කෝමස් ද ලිමේරු මුද්දානසේ රුල කාමගේ උරුමකරුවෝ	එම	4 3 0	50
		සිතියම 5,413. ගම—පාන්තිය.			
5867	ගෝනමුල්ලකුඹුර	රජසන්තක	කුඹුර	0 2 12	20
	පිහිටා තිබෙන්නේ බස්නාහිර පස්දුම්කොරලේ ඉද්දොඩා පත්තුවේය.				
		සිතියම 11,013. ගම—කිතුල්ගොඩ.			
10390	පසිලක්කන්දෙවත්ත	රජසන්තක	වගාව	0 0 22	50
	පිහිටා තිබෙන්නේ කැගෙනහිර පස්දුම්කොරලේ උතුරු මහපත්තුවේය.				
		සිතියම 9,936. ගම—මහකළුපහන.			
6809	නාගගොඩකැලේ	රජසන්තක	ගේන සහ කැලේ	3 1 18	50
6811	එම	එම	කැලේ	1 3 17	250
	පිහිටා තිබෙන්නේ කැගෙනහිර පස්දුම්කොරලේ දකුණු මහපත්තුවේය.				

මෙම ඉඩම් ගැන වැඩිදුර කාරණා සර්වේඤ්ඤ ජනරාල් උත්තරානන්දගේද, විකිනිමේ කොන්දේසි ගැණ සමහර දිනක් තුළ වුවේ උපරිච්ඡේදිත උපදේශනානන්ද දහගත්ති පුළුවන.

ගරුකර උතුරු මහපත්තුවේ ආඥාවලස,
 ඉම්රුඩ් ඉම් හර්ස්,
 මහසෙනෙවරිය වර්ග.
 C 2

No. 1,292, W. P.

Colonial Secretary's Office,
Colombo, February 10, 1902.

ON Tuesday, March 25, 1902, at 12 noon, the Hon. the Government Agent for the Western Province will up for sale or settlement, at his office in Colombo, the under-mentioned portions of Crown Land, on the terms authorized by Government.

Preliminary plan 7,121. Situation—Palle pattu of Hewagam korale.
Village—Pitipana.

Lot.	Name of Land.	Name of Claimant.	Description.	Extent.		Upset Price per Acre. Rs.
				A.	R. P.	
30	Aohariahena <i>alias</i> Kendagahawatta	Crown	Jungle	4	0 36	20
43	Galpottekele	do.	About 100 cocoanut plants and jak trees of 10 to 12 years on a portion of the land	27	3 20	20
46	Kahatagahalanda	Kahawitige Juanis Appu	Cocoanut plants six years old	4	2 31	20
139	Halgahadeniya	B. Charles Cooray and others	Paddy field	1	0 19	20
176	Kiriberyakumbura	Crown	Deniya	3	1 8	20
235	Gorakagahawatta	do.	Jungle	2	1 8	20
240	Alubogahalanda	do.	do.	7	1 36	20
240½	Do.	do.	do.	0	2 0	20
308	Kahatagahalanda	do.	do.	26	0 16	20
321	Millagahalanda	do.	do.	11	3 8	20
347	—	do.	do.	12	0 0	20
404	Ravinnadolahena	do.	do.	15	1 9	20
412	Rosagahaowita	Matarage Brampi Appu	Garden	1	0 19	30
489	Mnagahakumburakissiya	Crown	Deniya	0	1 32	10
495	Indigahadeniyakissiya	do.	do.	1	0 16	20
542	Diyaporagahalanda	do.	Jungle	12	1 7	20

Further information respecting these lands may be obtained from the Surveyor-General, and respecting the conditions of sale from the Hon. the Government Agent, Western Province.

By His Excellency's command,

EVERARD IM THURN,
Colonial Secretary.

No. 1,292, W. P.

විෂි 1902 ක්වූ පෙබරවාරි මස 10 වෙනි දින කොළඹ මහසෙනෙවුකාරිස්ථානයේගෙන් කන්දෝරුවේදී.

විකුණාහිමි දිනවේ වංශාභිපති ආණ්ඩුවේ ඒජන්තලත්තානස් මිසිත් මෙහි පහත සඳහන්වන ආණ්ඩුව සත්කක ඉඩම් ආණ්ඩුවේ නියෝගවල ප්‍රකාරයට විෂි 1902 ක්වූ මාර්තු මස 25 වෙනි දිනවූ අභ්‍යරුවාද දවල් 120 කොළඹ කවිවේරියේදී වෙන්දේසිකර විකුණනට කොහොන් නිකුත්කරදෙනට ගෙදෙනවා ඇත.

පිහිටීම 7,121. පිහිටීම හේවාගම්කෝරළු පල්ලේපත්තුව. ගම—පිටිපන.

නො.	ඉඩමේ නම.	අයිතිකම් කිසිවක.	අන්දම.	අක්කර මිල.		
				අ. රු. ප.	රු.	
30	ආවාටියාපේන කොහොන් කැන්දගහවත්ත	ආණ්ඩුව	කැලේ	4	0 36	20
43	ගල්පොත්තේකැලේ	එම	පොල්පැල 100ක්ද, අවුරුදු 10 ක්ව 12 වසස් කොස් ගස්ද ඉඩමේ කොටසක තිබේ	27	3 20	20
46	කහටගහලත්ද	කහවිටගේ ජුවානිස්අස්ස	6 අවුරුදු වසස් පොටපැල	4	2 31	20
139	ගල්ගහදෙහිග	බ. වාර්ල්ස්කුරේ සහ සමත්	කුඹුර	1	0 19	20
176	කිරිඹේරිග කුඹුර	ආණ්ඩුව	දෙහිය	3	1 8	20
235	තොරකගහවත්ත	එම	කැලේ	2	1 8	20
240	අළුබෝගහලත්ද	එම	එම	7	1 36	20
240½	එම	එම	එම	0	2 0	20
308	කහවගහලත්ද	එම	එම	26	0 16	20
321	මිල්ලගහලත්ද	එම	එම	11	3 8	20
347	—	එම	එම	12	0 0	20
404	රුමිත්තදෙලගේන	එම	එම	15	1 9	20
412	රෝසගහ මිහිට	මාරගේ ඉම්පිඅස්ස	වගාව	1	0 19	30
489	මුතකකකුඹුරේ කිස්සිය	ආණ්ඩුව	දෙහිය	0	1 32	10
495	ඉදිගහදෙහිග කිස්සිය	එම	එම	1	0 16	20
542	දකපොරගහලත්ද	එම	කැලේ	12	1 7	20

මෙම ඉඩම් ගැණ වැඩිදුර කාරණා සර්වේශ්වර්කරුලත්තානස්ගෙන්ද, මිසිත්මේ කොන්දේසි ගැණ විකුණාහිමි දිනවේ වංශාභිපති ආණ්ඩුවේ ඒජන්තලත්තානස්ගෙන්ද දැනගන්ව පුළුවන.

ගරුකර උතුමානත්වගන්සේගේ ආඥාවලස,
ඉව්වර්ඩ් ඉම් කර්ස්,
මහසෙනෙවුකාරිස් වම්ස.

No. 1,293, W. P.

Colonial Secretary's Office,
Colombo, February 10, 1902.

ON Tuesday, March 25, 1902, at 12 noon, the Hon. the Government Agent for the Western Province will put for sale or settlement, at his office in Colombo, the under-mentioned portions of Crown Land, on the terms authorized by Government.

Preliminary plan 11,005. Situation—Palle pattu of Hewagam korale.
Village—Pitipana.

Lot.	Name of Land.	Name of Claimant.	Description.	Extent. A. R. P.	Upset Price
					per Acre. Rs.
10335	Kurukudelandawatta	Matarage Seneris	Eight cocoanut plants	0 1 6	40
Preliminary plan 11,007. Situation—Palle pattu of Hewagam korale. Village—Pitipana.					
10339	Diyaporagahalawatta	Pitipana-achchige Jeeris Appu	Cocoanut ten years old	0 1 38	40
10340	Do.	do.	Cocoanut six years old	0 1 0	40
10341	Do.	do.	do.	0 2 23	40
10342	Mahakelewatta	Galagedarage Peris Appu	Cocoanut five years old	0 1 3	40
Preliminary plan 11,008. Situation—Palle pattu of Hewagam korale. Village—Pitipana.					
10343	Ravanaidalehenawatta	M. Siyadoris Appu	Cocoanut plants two years old	0 0 18	40
10344	Do.	do.	do.	0 0 18	40
10346	Ravanaidalehena	G. Wellon Singho and others	A few cocoanut plants	6 1 0	60
10347	Ravanaidalehenawatta	M. Siyadoris	Two cocoanut plants two years old	0 0 10	40
10350	Etambagahalanda	M. Noris	Three cocoanut trees forty years old	7 0 35	60
10351	Do.	Crown	Reservation for road	0 3 6	—
10352	Do.	M. Noris	Three cocoanut trees forty years old	6 3 34	60
13533	Do.	do.	High jungle	9 2 4	100

Further information respecting these lands may be obtained from the Surveyor-General, and respecting the conditions of sale from the Hon. the Government Agent, Western Province.

By His Excellency's command,
EVERARD IM THURN,
Colonial Secretary.

No. 1,293, W. P.

වම් 1902 ක්වු පෙබරවාරි මස 10 වෙනි දින කොළඹ මහසෙනසුනාධිපතිවරයාගේ කාර්යාලයේදී.

බණ්ඩාර දිසානායක මහතාගේ ආණ්ඩුවේ ඒජන්ඩාවක්වන පිළිබඳව මෙහි පහත සඳහන්වන ආණ්ඩුව සහ තනතුරු ආණ්ඩුවේ නියෝගවලට අනුව වම් 1902 ක්වු මාර්තු මස 25 වෙනි දින අගනුවර වැනි 120 කොළඹ සභාවේදී වෙන්දේසි කර විකුණුවන පොදුකරයන්හි විස්තරයක් පහත දැක්වේ.

සිතියම 11,005. පිහිටීම හේවාගමකෝරළේ පල්ලේපත්තුව. ගම—පිටිපාන.

නො.	ඉඩමේ නම.	අයිතිකම් කියවනා.	අත්දම.	අක්කර මහත. සහ මිල.	
				අ. රු. ප.	රු.
10335	තුරුකුඹේලත්දේවත්ත	මාතරගේ සෙනෙරිස්	පොල්පැල 8ක්	0 1 6	40
සිතියම 11,007.					
10339	දිගපොරගහ ලත්දේ වත්ත	පිටිපානආච්චිගේ ජීරිස් අප්පු	දහඅවුරුදු වයස් පොල්	0 1 38	40
10340	එම	එම	එම	0 1 0	40
10341	එම	එම	එම	0 2 23	40
10342	මහකැලේවත්ත	ගලගෙදරගේ පිරිස් අප්පු	එම	0 1 3	40
සිතියම 11,008.					
10343	රුවනාඉදුලේගේවත්ත	ම. සිංඤ්ජිරිස් අප්පු	එම	0 0 18	40
10344	එම	එම	එම	0 0 18	40
10346	එම හේන	ග. වෙච්චසිංහදාස සහ ගවත්	පොල්පැල සවිල්පානක්	6 1 0	60
10347	එම වත්ත	ම. සිංඤ්ජිරිස්	2 අවුරුදු වයස් පොල් පැල 2ක්	0 0 10	40
10350	ඇවමහකලත්ද	ම. හෝරිස්	40 අවුරුදු වයස් පොල් ගස් 3ක්	7 0 35	60
10351	එම	ආණ්ඩුව	පාරකඩ ඉතුරුකර හි බෙහ ඉඩම	0 3 6	—
10352	එම	ම. හෝරිස්	40 අවුරුදු වයස් පොල් පැල 3ක්	6 3 34	60
10353	එම	එම	කැලේ	9 2 4	100

මෙම ඉඩම් ගැන වැඩිදුර කාරණා සර්වේකර්ස් කාර්යාලයට විමසිය හැකි වන බණ්ඩාර දිසානායක මහතාගේ ආණ්ඩුවේ ඒජන්ඩාවක්වන පිළිබඳව විස්තරයක් පහත දැක්වේ.

ගරුකරු ලකුණවත්වන සේගේ ආඥාව ලෙස,
ඉම්රුහි ඉම් කරන්,
මහසෙනසුනාධිපතිවරයා.

No. 1,294, W. P.

Colonial Secretary's Office,
Colombo, February 10, 1902.

ON Friday, March 21, 1902, at 12 noon, the Hon. the Government Agent for the Western Province will put up for sale or settlement, at his office in Colombo, the under-mentioned portion of Crown Land, on the terms authorized by Government.

Preliminary plan 11,030. Situation—Dasiya pattu of Alutkuru korale north.

Lot.	Village.	Name of Land.	Name of Claimant.	Description.	Extent. A. R. P.
10427	Lokilangomuwa	Wewewattakanatta or Kekunagodellalanda	Crown	Jungle	18 3 17

Upset price,—Rs. 20 per acre.

Further information respecting this land may be obtained from the Surveyor-General, and respecting the conditions of sale from the Hon. the Government Agent, Western Province.

By His Excellency's command,
EVERARD IM THURN,
Colonial Secretary.

No. 1,294, W. P.

වම් 1902 ක්වු පෙබරවාරි මස 10 වෙනි දින කොළඹ මහසෙනෙවුකාරිස්උත්තාන්සේගේ කන්තෝරුවේදීය.

දකුණු දිසාවේ වංශාධිපති ආණ්ඩුවේ ඒජන්ත උත්තාන්සේ මිසිස් ලේඩි පහත සඳහන්වන ආණ්ඩුව සහ කක ඉඩම ආණ්ඩුවේ නියෝගවලට ප්‍රකාරයට වම් 1902 ක්වු මාර්තු මස 21 වෙනි දින ක්වු සිකුරුදා දවල් 12ට කොළඹ කව්වේරිසේදී වෙන්දේසිකර එකුණත්ව නොහොත් කීන්දුකරදෙන්නට යොදනවා ඇත.

සිතියම 11,030. පිහිටීම උතුරු අභ්‍යන්තර කෝරළේ දඹදෙණියට.

කො.	ගම.	ඉඩමේ නම.	අන්දම.	අක්කර මහත. සක මිල. අ. රු. ප. රු.
10427	ලොකිලන්ගොමුව	වැවවත්තේ කහත්ත නොහොත් කැකුනගොඩැල්ල උත්තර කැලේ	18 3 17	20

මෙම ඉඩම කැණ වැසිදුර කාරණා සර්වේශ්වර්ස්කරු උත්තාන්සේගෙන්ද, විකිනීමේ කොන්දේසි කැණ බස්නාති දිසාවේ වංශාධිපති ආණ්ඩුවේ ඒජන්ත උත්තාන්සේගෙන්ද දැනගන්නට පුළුවන.

ගරුකර උතුමානත්වයන්සේගේ ආඥාවලට,
ඉම්ර්ඩ් ඉම් තර්න්,
මහසෙනෙවුකාරිස් වමික.

No. 1,295, W. P.

Colonial Secretary's Office,
Colombo, February 10, 1902.

ON Friday, March 21, 1902, at Colombo, the Hon. the Government Agent for the Western Province will up to auction, at his office in Colombo, the under-mentioned portions of Crown Land, on the terms authorized by Government.

Seven allotments of land situated in the Dasiya and Udugaha and Dunagaha pattus of Alutkuru korale of the Negombo District of the Western Province.

Preliminary plan 10,062. Situation—Dasiya pattu of Alutkuru korale north.

Lot.	Village.	Name of Land.	Name of Defaulter.	Extent. A. R. P.	Upset Price per Acre. Rs.
5	Talahena	Kadolgahawatta	Mahamalage Martino Fernando	0 0 30	10
541	Kepungoda	Higgahawattakele	Koratotage Romel Perera	1 3 26	10
Preliminary plan 10,256. Situation—Dasiya pattu of Alutkuru korale north.					
445	Pitipana	Wellabodawatta	Mihindukulasuriyaguruge Anthony Livera and Mihindukulasuriyaguruge Siman Livera	3 2 13	10
685	Do.	Pokunabodakumbura	Kadupitige Juan Fernando and another	1 1 35	10
687	Do.	Pokunabodawatta	do.	1 0 37	10
Preliminary plan 10,772. Situation—Udugaha pattu of Alutkuru korale north.					
9495	Andupe	Galabodawatta	Lokututtiripitige Joronis Appu and six others	0 2 26	15
Preliminary plan 625. Situation—Dunagaha pattu of Alutkuru korale north.					
2514	Hapugahagama	Tekkawatta	Walter Benjamin Rajapakse	10 0 0	100

Further information respecting these lands may be obtained from the Surveyor-General, and respecting the conditions of sale from the Hon. the Government Agent, Western Province.

By His Excellency's command,
EVERARD IM THURN,
Colonial Secretary.

No. 1,295, W. P.

වම් 1902 ක්වු පෙබරවාරි මස 10 වෙනි දින කොළඹ මහසෙනෙවිගේ උත්තරාධිපති කමන්ඩෝවරුන්ගේ.

බණ්ඩාර දිසානායක මහතා විසින් ආණ්ඩුවේ ඒජන්ට් උත්තරාධිපති කමන්ඩෝවරුන්ගේ මගින් මෙහි පහත සඳහන්වන ආණ්ඩුව සන්තක ඉඩම් ආණ්ඩුවේ නියෝගවලට ප්‍රකාරයට වම් 1902 ක්වු මාර්තු මස 21 වෙනි දිනට සිකුරුදා දවල් 12ට කොළඹ කවිචේරියේදී වෙන්දේසිකර විකුණන බව නොකොන් කියවුණු බවට සාක්ෂි දෙනු ලැබේ.

බණ්ඩාර දිසානායක මහතා විසින් ආණ්ඩුවේ ඒජන්ට් උත්තරාධිපති කමන්ඩෝවරුන්ගේ මගින් මෙහි පහත සඳහන්වන ආණ්ඩුව සන්තක ඉඩම් ආණ්ඩුවේ නියෝගවලට ප්‍රකාරයට වම් 1902 ක්වු මාර්තු මස 21 වෙනි දිනට සිකුරුදා දවල් 12ට කොළඹ කවිචේරියේදී වෙන්දේසිකර විකුණන බව නොකොන් කියවුණු බවට සාක්ෂි දෙනු ලැබේ.

සිතියම 10,062. පිහිටීම උතුරු අළුත්කුරුකෝරළේ දැසිය, උඩුගහ, දුකහන පත්තුව.

නො.	වම්.	ඉඩම් වම්.	අයිතිකම් කියවන.	මහත. අ. රු. ප.	අක්කර මහත. පහ මිල. රු.
5	කලාපේන	කඩොල්ලකවත්ත	මහමලාගේ මර්දිනු ප්‍රනාන්දු	0 0 30	10
541	කැපුන්ගොඩ	කික්කවත්තේ කැලේ	කොරතොටගේ රොමල් ප්‍රේම	1 3 26	10
සිතියම 10,256.					
445	පිටිපහ	මැල්ලඳොඩවත්ත	මිහිඳු කුලසූරිය ඉරාගේ අක්කෝති ලීචේර, එම සිමන් ලීචේර	3 2 13	10
685	එම	පොකුණඳොඩ කුඹුර	කඩුපිටිගේ ප්‍රවන් ප්‍රනාන්දු සහ කෙනෙක්	1 1 35	10
687	එම	පොකුණඳොඩවත්ත	එම	1 0 37	10
සිතියම 10,772. පිහිටීම උතුරු අළුත්කුරුකෝරළේ උඩුගහපත්තුව.					
9495	අන්දුපේ	ආලඳොඩවත්ත	ලොකුකුන්තිපිටිගේ ජයරෝතිස් අප්පු සහ නවන් 6 දෙනෙක්	0 2 26	15
සිතියම 625. පිහිටීම උතුරු අළුත්කුරුකෝරළේ දුකහනපත්තුව.					
2514	හඳුකහන	කේන්කවත්ත	මෝල්විට් බෙන්ජමින් රජපසා	10 0 0	100

මෙම ඉඩම් කැණ වැඩිදුර කාරණා සර්වේච්ඡර්කරු උත්තරාධිපති කමන්ඩෝවරුන්ගේ මගින් මෙහි පහත සඳහන්වන ආණ්ඩුවේ ඒජන්ට් උත්තරාධිපති කමන්ඩෝවරුන්ගේ මගින් මෙහි පහත සඳහන්වන ආණ්ඩුව සන්තක ඉඩම් ආණ්ඩුවේ නියෝගවලට ප්‍රකාරයට වම් 1902 ක්වු මාර්තු මස 21 වෙනි දිනට සිකුරුදා දවල් 12ට කොළඹ කවිචේරියේදී වෙන්දේසිකර විකුණන බව නොකොන් කියවුණු බවට සාක්ෂි දෙනු ලැබේ.

ගරුකර උතුරානවත්තකමන්ඩෝවරුන්ගේ ආඥාවලට,
ඉමර්ට් ඉම් නර්ස්,
මහසෙනෙවිගේ උත්තරාධිපති.

No. 1,296, W. P.

Colonial Secretary's Office,
Colombo, February 10, 1902.

ON Monday, March 24, 1902, at 12 noon, the Assistant Government Agent for the Kalutara District will put up for sale or settlement, at his office in Kalutara, the under-mentioned portions of Crown Land, on the terms authorized by Government.

Preliminary plan 6,784. Village—Kundamulla.

Lot.	Name of Land.	Name Claimant.	Description.	Extent. A. R. P.	Upset Price per Acre. Rs.
M 255	Kandamullagoipo'a	Ambepitiyage Suwaris & others	Paddy field	4 3 15	50
N 255	Kundamulleowita	Crown	Owita	0 0 24	10
476	Kundamulledeniya <i>alias</i> Kappaliagodawatta	do.	Paddy field	0 3 36	50
Situating in Beruwalbadda of Kalutara totamune.					
Preliminary plan 6,030. Village—Kehelwatta.					
7862	Kosgahalanda	Crown	Jungle	0 0 19	75
7863	Do.	do.	do.	2 2 19	50
7864	Do.	do.	do.	1 2 13	50
7865	Gorakagahawatta	Proctor William Silva	Garden	2 3 15	75
P 387	Kosgahalanda or Dawatagahawatta	do.	Garden and jungle	3 1 30	50
Q 387	Do.	do.	do.	1 2 20	50
Situating in the Panadurebadda of Panadure totamune.					
Preliminary plan 2,558. Village—Kitulgoda.					
W 941	Haldoleyakumburegodakattiya	Lianage Podihami and others	Paddy field	0 0 39	50
Z 941	Nawalaya <i>alias</i> Iriyagahagodella	W. Don Harmanis Appuhami and others	Owita	0 1 10	10
A 942	Moragahadeniya	V. Abaran and others	Paddy field	1 2 20	50
Village—Kitulgoda.					
10073	Moragahahenatenna	Crown	For reservation	1 0 13	—
10074	Panapayawattapitakattiya	Induruwa-acharige Seneris and others	Jungle and scrub	1 1 4	20
D 942	Mawatawattadeniya	Bellana Vitanage Baron and others	Paddy field	3 1 20	30
10075	Mahadeniyagodella	J. H. P. Daasanayaka and others	Scrub	1 2 9	15
10076	Do.	do.	Paddy field	0 0 15	50
10077	Do.	do.	Open land	0 1 7	15
10078	Do.	do.	do.	0 1 7	15
10079	Do.	do.	do.	0 0 20	15
10080	Do.	do.	Owita	0 0 35	15

Lot.	Name of Land.	Name of Claimant.	Description.	Extent.		Upset Price per Acre. Rs.
				A.	R. P.	
10081	Hangaramagodella	Crown	Jungle	3	2 33	15
10086	Mahadeniyegodella	Gamage Andrisappu	Deniya and owita	0	3 35	15
10087	Do.	J. H. P. Dassanayaka and others	Paddy field	0	3 22	50
10088	Do.	Walakuluge Uraneris Appu and others	Field and garden	3	0 0	25
E 943	Unapandura alias Watabodara- arawa	W. Don Harmanis Appuhami and others	Paddy field	0	1 35	30
F 943	Muttettu watta	do.	Garden	3	1 14	100
N 943	Doladahariyenekumbura- godella	Amugodakankanange Podi- appu and others	Owita	0	0 10	15
T 943	Part of Hondaparagahatenne- watta	do.	Garden	0	1 7	50
Z 943	Dodankelewitakumbura- godella	Crown	Owita	0	0 14	10
H 944	Horakimbulawakumbura	K. Jeremis Appu and others	Paddy field	2	1 30	100
S 944	Liangaha-arawegodella	Aurugodakankanange Podi- appu and others	Garden	0	0 22	15
Q 945	Part of Udumullepitakattiya	Vitanage Don Sian Appu	Deniya	0	2 35	25
Situating in the Maha pattu north of Pasdun korale east.						
Preliminary plan 11,032. Village—Botalawa.						
10432	Delgahagodellawatta	Petige Rambara	Garden	0	2 16	60
10433	Do.	do.	do.	0	0 11	30
Situating in the Maha pattu south of Pasdun korale east..						
Preliminary plan 8,585. Village—Uragoda.						
6769	Sapugahaowita	Crown	Owita	1	0 16	10
Preliminary plan 9,897. Village—Uragoda.						
V 628	Dikowita	Crown	Owita	1	1 32	10
Situating in the Walallawiti pattu of Pasdun korale west.						
Preliminary plan 5,278. Village—Pantia.						
5293	Heemadeniya	Crown	Deniya	3	3 21	10
5294	Do.	do.	do.	1	1 17	10
Preliminary plan 5,299. Village—Pantia.						
5344	Kiripellagahawatta	Crown	Jungle	3	1 24	10

Further particulars respecting these lands may be obtained from the Surveyor-General, and respecting the conditions of sale from the Assistant Government Agent, Kalutara.

By His Excellency's command,
EVERARD IM THURN,
Colonial Secretary.

No. 1,296, W. P.

වම් 1902 ක්වු පෙබරවාරි මස 10 වෙනි දින කොළඹ
මහසෙනෙවුනාරිජනතාන්තේසේ කන්තෝරුවේදිය.

කර්මකර දිස්ත්‍රික්කේ ආණ්ඩුවේ උපදේශනාධිකාරීන්ගේ විසින් මෙහි පහත සඳහන්වෙන ආණ්ඩුව සන්තක ඉඩම් ආණ්ඩුවේ නියෝගවල ප්‍රකාරයට වම් 1902 ක්වු මාර්තු මස 24 වෙනි දිනකු සඳුදා දවල් 12ව කමර කමාමිසිසේදි වෙස්දේසිකර විකුණන්නට හෝ තීරණයකරන්නට යෙදෙනවා ඇත.

සිතියම 6,784. මම—කුන්ඩාමුල්ල.

නො.	ඉඩමේ නම.	අයිතිකම් නියන්තා.	අන්දම.	අක්කර		
				මහත. අ. රු. ප.	පහ මිල. රු.	
M255	කන්දමුල්ල ගොසිපල	අලේපිපිතයේ සුමාරිස් සහ තවත් අය	කුමුර මිම්ම	4	3 15 50	
N 255 476	කුන්ඩාමුල්ලේ මිම්ම කුන්ඩාමුල්ලේ දෙකීන ගොනොත් කප්පාලිය ගොඩවත්ත	රජසන්තක	කුමුර	0	0 24 10	
පිහිටාතිබෙන්නේ කමර කොටමුණේ මේරුවල්බිද්දේය.						
සිතියම 6,030. මම—කෙහෙල්වත්ත.						
7862	කොස්තලුන්ද	රජසන්තක	කැලේ	0	0 19 75	
7863	එම	එම	එම	2	2 19 50	
7864	එම	එම	එම	1	2 13 50	
7865	ගොරකහඟවත්ත	විලියම් සිල්වා පෙරකඳුරුතැන	මහාම	2	3 15 75	
P 387	කොස්තලුන්ද ගොනො ත් දවවහන වත්ත	එම	මහාම සහ කැලේ	3	1 30 50	
Q 387	එම	එම	එම	1	2 20 50	
පිහිටාතිබෙන්නේ පාහුරු කොටමුණේ පාහුරුබිද්දේය.						

නො.	ඉඩමේ නම.	අයිතියට කිසිදු නොව.	අන්දම.	අක්කර මහක.	
				අ. රු. ප.	රා.
W941	කල්දෙලායාකුඹුරේ ගොඩ කපිපත	සිතියම 2,558. ගම—කිතුල්ගොඩ. ලියානමේ පොසිතාම සහ තවත් අය	කුඹුර	0 0 39	50
Z 941	නාවලයා නොහොත් ජීර්ගතන ගොඩාල්ල	බහලිප. දෙකේ ගර්මානිස් අපදු කාමි සහ තවත් ගම—බෙල්ලත.	බිඵල	0 1 10	10
A 942	මොරගහදෙනිය	වි. අඛරත් සහ තවත් ගම—කිතුල්ගොඩ.	කුඹුර	1 2 20	50
10073	මොරගහදෙනිය නැවත පනාපතාවත්තෙ පිටි කපිපත	රජසත්තක ඉන්දුරුව අ. ව. සේ සෙතෙරිස් සහ තවත්	විකුණත්ත නොමේ 1 කැලේ සහ පදුරු අහිත	0 13	—
10074	මාවතවත්තේ දෙනිය	බෙල්ලත මනානාගේ බාණන් සහ තවත්	කුඹුර	1 1 4	20
D 942	මහදෙනියගොඩාල්ල	ජේ. එච්. පී. දසනාගත සහ තවත් අය	කුඹුර	3 1 20	30
10075	එම	එම	පදුර, සහිත කුඹුර	1 2 9	15
10076	එම	එම	කුඹුර	0 0 15	50
10077	එම	එම	සිස් බිම	0 1 7	15
10078	එම	එම	එම	0 1 7	15
10079	මහදෙනියගොඩාල්ල	ජේ. එච්. පී. දසනාගත සහ තවත් අය	සිස් බිම	0 0 20	15
10080	එම	එම	බිඵල	0 0 35	15
10081	කන්ගරමාගොඩාල්ල	රජසත්තක	කැලේ	3 2 33	15
10086	මහදෙනියගොඩාල්ල	ගමගේ අන්දුස්අපදු	දෙනිය සහ බිඵල	0 3 35	15
10087	එම	ජේ. එච්. පී. දසනාගත සහ තවත් අය	කුඹුර	0 3 22	50
10088	එම	වලාකුඹුරේ උරුමෙරිස්අපදු සහ තවත් අය	කුඹුර සහ වගාව	3 0 0	25
E 943	උනපදුර නොහොත් වත්තවිභාරව	බිඹලිපි. දෙකේ ගර්මානිස්අපදු කාමි සහ තවත් අය	කුඹුර වගාව	0 1 35	30
F 943	මුත්තෙවිඵලත්ත	එම	වගාව	3 1 14	100
N 943	දෙලදකරියගේ කුඹුර ගොඩාල්ල	අවුරුගොඩකන්කානන්ගේ පොසි අපදු සහ තවත්	බිඵල	0 0 10	15
T 943	හොඳපරගහතැන්නේ වත්තේ කපිපත	එම	වගාව	0 1 7	50
Z 943	දෙබත්කැලාමිවකුඹුරේ ගොඩාල්ල	රජසත්තක	බිඵල	0 0 14	10
H 944	හොරක් මුලාවකුඹුර	කේ. පෙරේරාස්අපදු සහ තවත් අය	කුඹුර	2 1 30	100
S 944	ලියන්ගහආරවේ ගොඩාල්ල	අවුරුගොඩකන්කානන්ගේ පොසිඅපදු සහ තවත්	වගාව	0 0 22	15
Q 945	උඩුමුල්ලේ පිටත පිටියේ කොටසක්	මනානගේ දෙකේ සිසන්අපදු කැගෙහි රස්දම්කෝරලේ උතුරු මහසන්කුඹුර. සිතියම 11,032. ගම—බෝවිලාව.	දෙනිය	0 2 35	25
10432	දෙල්ගහගොඩාල්ලේ වත්ත	පොව්ගේරම්බර	වගාව	0 2 16	60
10433	එම	එම	එම	0 0 11	30
6769	සපුගහබිඵල	සිතියම 8,585. ගම—උගා ගොඩ. රජසත්තක	බිඵල	1 0 16	10
V 628	දික්බිඵල	සිතියම 9,897. රජසත්තක	එම	1 1 32	10
5293	කිවානිබවත්තේ	බස්නාහිර පස්දම්කෝරලේ වලල්ලාමිටි පත්තුවේ. සිතියම 5,278. ගම—පාන්තිය.	දෙනිය	3 3 21	10
5294	එම	එම	එම	1 1 17	10
5344	කිරිපාල්ලගහවත්ත	සිතියම 5,299. රජසත්තක	කැලේ	3 1 24	10

මෙම ඉඩම් කැණ වැඩිදුර කාරණා සර්වේසර් ජනරාල් උත්තායායේ ගස්, මිනිසුන්ගේ සහ අනෙකුත් ආශ්වාසීන්ගේ උපද්ඨකරණයට යොදා ගත හැකි ප්ලාන්ට්.

ගරුකර උතුරු මහසන්කුඹුරේ ආශ්වාසීන්,
ඉවුරුබි ඉස් අර්ස්,
මහසෙන්කුඹුරේ ආශ්වාසීන්.

No. 1,297, w. P.

Colonial Secretary's Office,
Colombo, February 10, 1902.

ON Monday, March 24, 1902, at 12 noon, the Assistant Government Agent for the Kalutara District will put up for sale or settlement, at his office in Kalutara, the under-mentioned portions of Crown Land, on the terms authorized by Government.

Fifty-four allotments of land situated in the Munwattebage pattu division of the Rayigam korale of the Kalutara District.

Preliminary plan 3,599. Village—Baddegoda.

Lot.	Name of Land.	Name of Claimant.	Description.	Extent.		Upset Price
				A.	R. P.	per Acre. Rs.
7749	Horekandepaulaowita	Crown	Swamp	12	1 11	10
7751	Welletuduwapaulaowita	do.	do.	1	1 34	10
7752	Kahatagahawattapaulaowita	do.	Owita	3	0 11	10
7755	Kurulupaulaowita	Undugodage Baronchi Rodrigo	Paddy field	3	2 38	60
7756	Kuruluduwa	Crown	Waste land	0	2 11	10
7757	Kuruluduwapaulakumbura	Baronchi Rodrigo and another	Paddy field	3	0 0	60
7758	Galagawakumbura	Crown	Swamp	29	0 27	10
7758½	Welituduweowita	do.	do.	0	3 13	10
7759	Horekandepaulakumbura	Pasdunkoralage Punchihami	Paddy field	5	1 38	60
7761	Do.	Undugodage Nilhami Rodrigo and others	do.	4	3 36	60
7762	Samadarawekumbura	Undugodage Malhami Rodrigo	do.	3	3 1	60
7763	Duwapaulakumbura	Heirs of Johanes Rodrigo	do.	4	0 0	60
7764	Alubogahawattapaulakumbura	Crown	do.	4	2 13	60
7765	Kandanewattakumbura	Undugodage Dilohami, widow of Welunappu	do.	5	2 2	60
7766	Kalugetepaulakumbura	Helenis Appu	do.	0	2 29	30
7767	Do.	do.	do.	1	0 30	30
7768	Samadarawekumbura	Nanhamy Rodrigo	do.	5	2 38	30
7769	Do.	Undugodage Cornelis Rodrigo	do.	3	2 4	30
7770	Do.	Juwanis Rodrigo	do.	1	0 26	30
7771	Do.	Theodoris Rodrigo	do.	3	0 8	30
7772	Duwapaulakumbura	Undugodage Sardial Rodrigo	do.	2	2 27	30
7773	Do.	Undugodage Tegriss Rodrigo and another	do.	3	1 0	30
7774	Do.	Undugodage Tegis Rodrigo	do.	4	3 3	30
7775	Do.	Helenis Perera	Owita	2	0 6	10
7776	Kalugetepaulaowita	do.	do.	1	2 7	10
7778	Galapaulaowita	Sanchi Appu	do.	1	3 22	10
7779	Galapaulakumbura	do.	Paddy field	1	3 34	30
7780	Galapaulawatteowita	do.	do.	0	3 9	30
7781	Do.	do.	do.	0	2 23	30
7782	Polhituduwemanana	Hendrick Appu	do.	0	3 28	30
7783	Do.	Mallawa-achchige Janis Appu	Owita	3	2 28	10
7784	Ratugepaulaowita	Crown	do.	2	0 19	10
F 400	Polhituduwemanana	Abraham Perera and others	do.	4	1 17	10
G 400	Do.	do.	do.	1	0 6	10
7785	Kalugetepauladeniya	do.	Paddy field	2	0 15	30
7786	Do.	A. Siranhami and another	do.	5	1 16	30
H 400	Polhituduwemanana	Jalatge Babappu and another	do.	2	0 14	30
I 400	Do.	M. Juwanis Perera and others	do.	6	3 6	30
J 400	Do.	Ahamadu Lebbe Unusu Lebbe	do.	17	2 38	30
K 400	Polhituduwepaulaowita	M. Bastian Perera	do.	0	0 23	30
L 400	Polhituduwa	G. Bastian Perera	do.	4	1 0	30
M 400	Kobuwalagekumbura	Crown	Swamp	9	2 38	10
N 400	Polhituduweowita	Juwanis Perera	Paddy field	4	0 17	30
O 400	Kapparaduwepaulakumbura	Mailanga Baba Sinno <i>alias</i> Bastian Perera	do.	3	3 17	30
P 400	Do.	Simon Perera	Owita	0	2 34	10
7787	Polhituduwa	Crown	Jungle	14	1 0	20
R 400	Do.	Bastian Rodrigo	Owita	1	2 16	10
7788	Do.	Crown	Waste land	1	2 36	20
S 400	Gammanakumbura	Bastian Rodrigo	Paddy field	2	2 25	30
T 400	Iriyagahaduwa	M. Malhami Rodrigo	Owita	0	1 28	10
7790	Oduhahenegalla	Crown	Village reserve	20	3 0	—
7793	Arakagodakanda	Crown	Jungle	19	2 10	25
7795	Do.	do.	do.	28	2 25	25
7796	Kambokawehena	Crown	Village reserve	35	0 0	—

Further particulars respecting these lands may be obtained from the Surveyor-General, and respecting the conditions of sale from the Assistant Government Agent, Kalutara.

By His Excellency's command,

EVERARD IM THURN,
Colonial Secretary.

No. 1,297, W. P.

වස 1902 ක්වු පෙබරවාරි මස 10 වෙනි දින කොළඹ
මහසෙනසුනාධිපතිවරයාගේ කන්තෝරුවේදී.

කළුබර දිස්ත්‍රික්කේ ආණ්ඩුවේ උපදේශනාධිකාරීන්ගේ පිසිත් මෙහි පහත සඳහන්වන ආණ්ඩුව සත්කක
ඉඩම් ආණ්ඩුවේ නියෝගවල ප්‍රකාරයට වස 1902 ක්වු මාර්තු මස 24 වෙනි දිනවූ සඳුදා දවල් 12ට කළුබර
කවච්චියේදී වෙන්දේසිකර විකුණනට ගෝ තීන්දුකරනට යෙදෙනවා ඇත.

කළුබර දිස්ත්‍රික්කේ රයිසම්කෝරලේ වුවනවත්තේබාගේපත්තුවේ පිහිටා තිබෙන බිම්කැබලි 54ක්.
පිහිටම 3,599. ගම—රද්දෙගොඩ.

නො.	ඉඩමේ නම.	අයිතිකරු කිසිවය.	අත්දම.	මහක. අ. රු. ප.	අක්කර පහ මිල. රු.
7749	හොරේකන්දේපාඩුල බිච්ච	රුජසන්තක එම	මඩවගුර එම	12 1 11	10
7751	වැලිතුඩුවපාඩුලබිච්ච			1 1 34	10
7752	කහවගහවත්තේපාඩුල බිච්ච	එම	බිච්ච	3 0 11	10
7755	කුරුළුපාඩුලබිච්ච	උදුගොඩගේ බාණේනම් රුද්‍රිගු	කුඹුර	3 2 38	60
7756	කුරුළුදුව	රුජසන්තක	—	0 2 11	10
7757	කුරුළුවපාඩුලකුඹුර	බාණේනම් රුද්‍රිගු සහ තවත් කෙනෙක්	කුඹුර	3 0 0	60
7758	ගලගාවකුඹුර	රුජසන්තක	මඩවගුර	29 0 27	10
7758½	වැලිතුඩුවේබිච්ච	එම	එම	0 3 13	10
7759	හොරේකන්දේපාඩුල කුඹුර	පස්දත්තේරලගේ පුත්තියාමි උදුගොඩගේ නිල්ගාමි රුද්‍රිගු සහ තවත්	කුඹුර	5 1 38	60
7761	එම	උදුගොඩගේ නිල්ගාමි රුද්‍රිගු සහ තවත්	එම	4 3 36	60
7762	සමදරුවේකුඹුර	උදුගොඩගේ මල්ගාමි රුද්‍රිගු	එම	3 3 1	60
7763	දුවපාඩුලකුඹුර	දේනාතස් රුද්‍රිගුගේ උරුමක් කාරගෝ	එම	4 0 0	60
7764	අළුවේගහවත්තේපාඩුල කුඹුර	රුජසන්තක	එම	4 2 13	60
7765	කඳුගෙවත්තේකුඹුර	වෙළුන්දේපුගේ වැන්දඹු සහ, උදු ගොඩගේ දිලොගාමි	එම	5 2 2	60
7766	කළුතැට්පාඩුලකුඹුර	කෙලේනිස්දේපු	එම	0 2 29	30
7767	එම	එම	එම	1 0 30	30
7768	සමදරුවේකුඹුර	නත්තාමි රුද්‍රිගු	එම	5 2 38	30
7769	එම	උදුගොඩගේ කොරේනේලීස් රුද්‍රිගු	එම	3 2 4	30
7770	එම	ප්‍රවානිස් රුද්‍රිගු	එම	1 0 26	30
7771	එම	නිකදේරිස් රුද්‍රිගු	එම	3 0 8	30
7772	දුවපාඩුලකුඹුර	උදුගොඩගේ සර්දිසල් රුද්‍රිගු	එම	2 2 27	30
7773	එම	උදුගොඩගේ කෙහිස් රුද්‍රිගු සහ තව කෙනෙක්	එම	3 1 0	30
7774	එම	උදුගොඩගේ කෙහිස් රුද්‍රිගු	එම	4 3 3	30
7775	දුවපාඩුල කුඹුර	උදුගොඩගේ කෙහිස් රුද්‍රිගු	බිච්ච	2 0 6	10
7776	කළුතැට්පාඩුලබිච්ච	එම	එම	1 2 7	10
7777	ගලපාඩුල බිච්ච	සාන්තිදේපු	එම	1 3 22	10
7778	ගලපාඩුල කුඹුර	එම	කුඹුර	1 3 34	30
7779	ගලපාඩුල කුඹුර	එම	එම	0 3 9	30
7780	ගලපාඩුලවත්තේ බිච්ච	එම	එම	0 2 23	30
7781	එම	එම	එම	0 3 28	30
7782	පොල්හිටුදුවේ මානාන	කෙත්තේදේපු	බිච්ච	3 2 28	10
7783	එම	මල්ලවආච්චිගේ තනිදේපු	එම	2 0 19	10
7784	රතුගේපාඩුල බිච්ච	රුජසන්තක	එම	4 1 17	10
F 400	පොල්හිටුදුවේ මානාන	එමුහම්මදුරු සහ තවත්	එම	1 0 6	10
G 400	එම	එම	කුඹුර	2 0 15	30
7785	කළුතැට්පාඩුලදෙහිය	එම	එම	5 1 16	30
7786	එම	එ. සිරත්තාමි සහ තව කෙනෙක්			
H 400	පොල්හිටුදුවේ මානාන	තලක්කේ බාණේනම් සහ තව කෙනෙක්	එම	2 0 14	30
I 400	එම	ඇම්. ප්‍රවානිස් ප්‍රේරු සහ තවත්	එම	6 3 6	30
J 400	එම	අහමදුලෙහිබේ උතුපුලෙහිබේ	එම	17 2 38	30
K 400	පොල්හිටුදුවේපාඩුල බිච්ච	ඇම්. බස්නිසන් ප්‍රේරු	එම	0 0 23	30
L 400	පොල්හිටුදුව	ඒ. බස්නිසන් ප්‍රේරු	එම	4 1 0	30
M 400	කොහුවලගේකුඹුර	රුජසන්තක	මඩවගුර	9 2 38	10
N 400	පොල්හිටුදුවේ බිච්ච	ප්‍රවානිස් ප්‍රේරු	කුඹුර	4 0 17	30
O 400	කප්පරදුවේපාඩුලකුඹුර	මයිලන්ගේ බබාසිසිද්දේසා නො කොත් බස්නිසන් ප්‍රේරු	එම	3 3 17	30
P 400	එම	සයිමන්ප්‍රේරු	බිච්ච	0 2 34	10
7787	පොල්හිටුදුව	රුජසන්තක	කැලේ	14 1 0	20
R 400	එම	බස්නිසන් රුද්‍රිගු	බිච්ච	1 2 16	10
7788	එම	රුජසන්තක	හිස්බිම	1 2 36	20

නො.	ඉඩමේ නම.	අයිතිකම් නිකුත් නා.	අත්දම.	මහත.		අක්කර
				අ. රු. ප.	රු.	මහ මිල.
S 400	ගම්මානේකුඹුර	බස්නිකන් රුද්දු	කුඹුර	2	2	25 30
T 400	ඵඵිසගහදුව	ආම්. මල්කාම් රුද්දු	බිඵඵ	0	1	28 10
7790	විදුගහසේනේගල්ල	රුජසත්තක	නොවිකිතිස සුතුසි	20	3	0 —
ගම—අරකානොඩ.						
7793	අරකානොඩකන්ද	රුජසත්තක	කැලේ	19	2	10 25
7795	එම	එම	එම	28	2	25 25
ගම—රද්දේගොඩ.						
7796	කම්බොකාචේසේන	රුජසත්තක	නොවිකිතිස සුතුසි	35	0	0 —

මෙම ඉඩම් ගැණ වැඩිදුර කාරණා කරවීමට අවශ්‍ය කරුණු සඳහා පවතින බවට තීරණය වූ බැවින්, මෙහි විකිණීම කොන්දේසි ගැණ කළුබර දිස්ත්‍රික්කේ ආණ්ඩුවේ උපදිස්ත්‍රික්ක නිකුත් කිරීමට ප්‍රමුඛව.

ගරුකර උතුමානන්වකන්සේනේ ආඥාවලය,
ඉවුරුති ඉම් කරන්,
මහසෙනෙකාරීස් වම්ක.

LAND SALES IN THE CENTRAL PROVINCE.

It is hereby notified that the sale of lots 13,464 and 13,466 in preliminary plan 5,046, fixed for Friday, January 31, 1902, at the Matale Kachcheri, appearing under No. 1,834 in the *Government Gazette* No. 5,824 of December 20, 1901, is postponed for Wednesday, March 5, 1902, at the Pallegama Gansabhawa.

By His Excellency's command,

EVERARD IM THURN,
Colonial Secretary.

මෙම 1901 ක්‍රි. දෙසැම්බර් මස මිසිවෙහි දින නොම්මර 5,824 දරන ගැසට්ටයේ නොම්මර 1,834 විකුණුම කොන්දේසි රේඛා 1902 ජනවාරි මස 31 වෙනි දින සිකුරුදා මානලේ කවිචේරියේදී විකිණීමට ප්‍රසිද්ධ කර තිබෙන නොම්මර 5,046 පාලාන් කඩදසියේ 13,464 සහ 13,466 ක්‍රි. කවිචේරි මස 1902 කේ මාර්තු මස පස් වෙනි දින බදාදා පල්ලේගම ගම්සභාවේදී වෙන්දේසිකරණට යොදා ගැනීමට.

ගරුකර උතුමානන්වකන්සේනේ ආඥාවලය,
ඉවුරුති ඉම් කරන්,
මහසෙනෙකාරීස් වම්ක.

No 1,842, c. p.

Colonial Secretary's Office,
Colombo, February 6, 1902.

ON Wednesday, March 26, 1902, and the following day, at 12 noon, the Assistant Government Agent for the Nuwara Eliya District will put up to auction, at his office in Nuwara Eliya, the under-mentioned portion of Crown Land, on the terms authorized by Government.

An allotment of land situated in the Kotmale division of the Nuwara Eliya District of the Central Province.

Preliminary plan 4,956. Village—Hapugastalawa.

Lot.	Name of Land.	Name of Applicant.	Description.	Extent. A. R. P.
13307	Rahataghamullahena	P. A. Isaac, Superintendent of Dambegalla estate (title plan 89,247), on behalf of Mr. G. Simon, Proprietor	Patana and jungle	52 2 22

Upset price,—Rs. 30 per acre.

Further information respecting this land may be obtained from the Surveyor-General, and respecting the conditions of sale from the Assistant Government Agent, Nuwara Eliya.

By His Excellency's command,

EVERARD IM THURN,
Colonial Secretary.

No. 1,842, C. P.

වර්ෂ 1902 ක්වූ පෙබරවාරි මස 6 වෙනි දින කොළඹ මහසෙනෙවිවරයාගේ කන්තෝරුවේදී.

මහලු දිසාලේ නුවරඑළියේ උපරිපාලනායකවරයා විසින් මෙහි පහත සඳහන්වන ආණ්ඩුව සන්තක ඉඩම් ආණ්ඩුවේ නියෝගවල ප්‍රකාරයට වර්ෂ 1902 ක්වූ මාර්තු මස 26 වෙනි දින වූ බදාදා දවල් 12ට සහ ඊටපසු දිනක් නුවරඑළියේ කවිචේරියේදී වෙන්දේසිකර විකුණනු ලබන බව දන්වනු ලැබේ.

මහලු දිසාලේ නුවරඑළිය පලාතේ කොත්මලේ කොට්ඨාසයේ පිහිටා තිබෙන බිම් කැබලි එකක්.

නො.	ඉඩමේ නම.	සිතියම 4,956.	ගම—කපුගස්ගලාව.	මහත.
13307	රහවගනුල්ලේගේන	ඉල්ලීමකාරයා.	අන්දම.	අ. රු. ප.
	ඒ. සසිමත් දඹකල්ලවත්ත			
	අයිතිකාරයා වෙහෙවර			
	පී. ඒ. අයිසෙක්		පහත සහ කැලේ	52 2 22

අක්කරයක් මිලකර තිබෙන්නේ රුපියල් 30 බැගින්ය.

මෙම ඉඩම ගැන වැඩිදුර කාරණා සර්වේශ්වර්තකර්ෂ් උත්තාන්තේශෙන්ද, එකිනිමේ කොන්දේසි ගැන නුවරඑළියේ උපරිපාලනායකවරයාගේද දූතගත හැකිවේ.

ගරුභර උතුමානන්වගන්තේශේ ආඥාවලෙස,
ඉවර්නි ඉම් තර්න්,
මහසෙනෙවිවරයාගේ මහලු.

No. 1,843, C. P.

Colonial Secretary's Office,
Colombo, February 6, 1902.

ON Wednesday, March 26, 1902, and the following day, at 12 noon, the Assistant Government Agent for the Nuwara Eliya District will put up to auction, at his office in Nuwara Eliya, the under-mentioned portions of Crown Land, on the terms authorized by Government.

Three allotments of land situated in the Uda Hewaheta division of the Nuwara Eliya District of the Central Province.

Preliminary plan 5,061. Village—Bambaragama.

Lot.	Name of Land.	Name of Applicant.	Description.	Extent.		Upset Price per Acre.
				A.	R. P.	
13500	Daraoyapatana	W. Simon Fonseka	Patana	5	0 23	15
13504	Daraoyapatana	do.	Jungle	0	2 18	20
13505	Daraoyapatana	do.	Patana	5	0 27	15

Further information respecting these lands may be obtained from the Surveyor-General, and respecting the conditions of sale from the Assistant Government Agent, Nuwara Eliya.

By His Excellency's command,
EVERARD IM THURN,
Colonial Secretary.

No. 1,843, C. P.

වර්ෂ 1902 ක්වූ පෙබරවාරි මස 6 වෙනි දින කොළඹ මහසෙනෙවිවරයාගේ කන්තෝරුවේදී.

මහලු දිසාලේ නුවරඑළියේ උපරිපාලනායකවරයා විසින් මෙහි පහත සඳහන්වන ආණ්ඩුව සන්තක ඉඩම් ආණ්ඩුවේ නියෝගවල ප්‍රකාරයට වර්ෂ 1902 ක්වූ මාර්තු මස 26 වෙනි දින වූ බදාදා දවල් 12ට මහලු නුවර කවිචේරියේදී වෙන්දේසිකර විකුණනු ලබන බව දන්වනු ලැබේ.

මහලු දිසාලේ නුවරඑළිය පලාතේ උඩනේවාලුවේ කොට්ඨාසයේ පිහිටා තිබෙන බිම් කැබලි 3ක්.

නො.	ඉඩමේ නම.	සිතියම 5,061.	ගම—බඹරගම.	මහත.
13500	දැරඹපහන	ඉල්ලීමකාරයා.	අන්දම.	අ. රු. ප.
13504	එම කැලේ	බඹරියු. සසිමත් පොත්සේකා	පහත	5 0 23
13505	දැරඹපහන	එම	කැලුව	0 2 18
		එම	පහත	5 0 27

නොම්බර 13,500 සහ 13,505 දරන බිම්කවිම් අක්කරයක් රුපියල් 15 බැගින්ද, නොම්බර 13504 දරන බිම්කවිම් අක්කරයක් රුපියල් 20 බැගින්ය.

මෙම ඉඩම් ගැන වැඩිදුර කාරණා සර්වේශ්වර්තකර්ෂ් උත්තාන්තේශෙන්ද, එකිනිමේ කොන්දේසි ගැන නුවරඑළියේ උපරිපාලනායකවරයාගේද දූතගත හැකිවේ.

ගරුභර උතුමානන්වගන්තේශේ ආඥාවලෙස,
ඉවර්නි ඉම් තර්න්,
මහසෙනෙවිවරයාගේ මහලු.

No. 1,844, C. P.

Colonial Secretary's Office,
Colombo, February 6, 1902.

ON Wednesday, March 26, 1902, at 12 noon, the Assistant Government Agent for the Nuwara Eliya District will put up to auction, at his office in Nuwara Eliya, the under-mentioned portion of Crown Land, on the terms authorized by Government.

An allotment of land situated in the Uda Hewaheta division of the Nuwara Eliya District of the Central Province.

Preliminary plan 5,039. Village—Wetagepota.

Lot.	Name of Land.	Name of Applicant.	Description.	Extent. A. R. P.
13457	Pallambattenepatana	Athennegedera Punchirala	Patana	1 2 4

Upset price,—Rs. 10 an acre.

Further information respecting this land may be obtained from the Surveyor-General, and respecting the conditions of sale from the Assistant Government Agent, Nuwara Eliya.

By His Excellency's command,
EVERARD IM THURN,
Colonial Secretary.

No. 1,844, C. P.

වම් 1902 ක්වු පෙබරවාරි මස 6 වෙනි දින කොළඹ මහසෙනසුනාරිස්උත්තාත්සේනේ කන්තෝරුවේදීය.

මෙම දිසාවේ නුවරඑළියේ උපළුපත්කරුත්තාත්සේ විසින් මෙහි පහත සඳහන්වන ආණ්ඩුව සත්කස ඉඩම ආණ්ඩුවේ නියෝගවල ප්‍රකාරයට වම් 1902 ක්වු මාර්තු මස 26 වෙනි දිනවූ බදද දවල් 12ට නුවරඑළියේ කවුච්චියේදී වෙන්දේසිකර එකුණුවන ලෙසට දන්වා ඇත.

මෙම දිසාවේ නුවරඑළිය පලාතේ උඩහේවාතුව කොට්ඨාසයේ පිහිටා තිබෙන බිම්කැබෙලි 1ක්.

සිතියම 5,039. ගම—වැවහේපොත.

කො.	ඉඩමේ නම.	ඉල්ලුම්කාරයා.	අක්දම.	මහස. අ. රු. ප.
13457	පල්ලේඅම්මාත්තේ පහත	මිතුරුත්තේගෙදර පුංචිරල	පහත	1 2 4

අක්කරයක් මිලකර තිබෙන්නේ රුපියල 10 බාහිසය.

මෙම ඉඩම ගැණ වැඩිදුර කාරණා සර්වේශ්වර්තකරුත්තාත්සේගෙන්ද, විකිනීමේ කොන්දේසි ගැණ නුවරඑළියේ උපළුපත්කරුත්තාත්සේගෙන්ද දැනගත හැකිවේ.

ගරුකර උතුමානත්වයන්ගෙන් ආඥාවලස,
ඉවර්ඩ් ඉම් තර්න්,
මහසෙනසුනාරිස් විමක.

LAND SALES IN THE NORTHERN PROVINCE.

No. 374, N. P.

Colonial Secretary's Office,
Colombo, February 6, 1902.

ON Thursday, March 27, 1902, and the following day, at 12 o'clock noon, the Government Agent for the Northern Province will put up to auction, at his office in Jaffna, the under-mentioned portions of Crown Land, on the terms authorized by Government.

Sixty-one allotments of land situated in the Temmaradehy division of the Jaffna District of the Northern Province.

Preliminary plan 2,526. Village—Sarasalai.

Lot.	Description.	Extent. A. R. P.
8979	Waste	0 0 6
8980	Do.	0 0 2
8981	Do.	0 0 4
8982	Do.	0 0 4
8983	Do.	0 0 4
8984	Do.	0 0 5
8985	Do.	0 0 1.50
8986	Do.	0 0 10
8987	Do.	0 0 1
8988	Do.	0 0 6
8989	Do.	0 0 4
8990	Do.	0 0 14
8991	Do.	0 0 10
8992	Do.	0 0 4
8993	Do.	0 0 3
8994	Do.	0 0 1.50

Lot.	Description.	Extent.	
		A.	R. P.
8995	Waste	0	0 1
8996	Do.	0	0 4
8997	Do.	0	0 2:50
8998	Do.	0	0 8
8999	Do.	0	0 8
9000	Do.	0	0 1
9001	Do.	0	0 10
9002	Do.	0	0 3
9003	Do.	0	0 4
9004	Do.	0	0 6
9005	Do.	0	0 2:50
9006	Do.	0	0 4
9007	Do.	0	0 3:50
9008	Do.	0	0 3
9009	Do.	0	0 3
9010	Do.	0	0 1
9011	Do.	0	0 4
9012	Do.	0	0 1
9013	Do.	0	0 3
9014	Do.	0	0 2
9015	Do.	0	0 1
9016	Do.	0	0 0:80
9017	Do.	0	0 1:50
9018	Do.	0	0 0:75

Preliminary plan 2,527. Village—Sarasalai.

Lot.	Description.	Extent.	
		A.	R. P.
9020	Waste	0	0 22
9021	Do.	0	0 12
9022	Do.	0	0 16
9023	Do.	0	0 10
9024	Do.	0	0 10
9025	Do.	0	0 6
9026	Do.	0	0 6
9027	Do.	0	0 3
9028	Do.	0	0 9
9029	Do.	0	0 9
9030	Do.	0	0 8
9031	Do.	0	0 6
9036	Do.	0	0 11
9037	Do.	0	0 8
9038	Do.	0	0 8
9039	Do.	0	0 6
9040	Do.	0	0 14
9041	Do.	0	0 14
9042	Do.	0	0 7

Upset price,—Rs. 50 per acre.

Further information respecting these lands may be ascertained from the Surveyor-General, and regarding the conditions of sale from the Government Agent, Jaffna.

By His Excellency's command,
EVERARD IM THURN,
Colonial Secretary.

No. 374, N. P. கொ. சக்கிற்றத்தார ஆபீசில்,
கொழும்பு, 1902 ம் வருஷ மார்ச்சு 6 ந் உ.
1902 ம் ஆண்டு பங்குனிமாதம் 27 ந் திகதி வியாழக்
கிழமையும் அடுத்த நாளுட பகல 12 மணிகு யாழ்ப
பாணத்தில் தன ஆபீசில் வட மாகாணத்து கவறண
மேந்து ஏசனறவாகளால் இன்னடியிற சொல்லப்படடி
ருக்கிற முடிக்கூரிய காணிக்கைகளை, அரசாட்சியா
ரால் உத்தரவுபண்ணப்பட்டிருக்கும் பொருத்தப்பி
ரகாரம் ஏலத்திற்குறி விற்கப்படும்.

காணிக்கைகள், வட மாகாணத்து யாழ்ப்பாண
அலுவலர்களின் தென்மறுட்சி பகுதிகளிலிருக்கின்றன.

பிளான இலக்கம் 2,526.
உரித்தாளி—முடிக்கூரியது.

இல.	குறிச்சி.	விலா.ம.	விசாலம்.	
			ஏ.	நூ. ப.
8977	சரசாலை	தரிசு	0	0 10
8978	செடி	செடி	0	0 14
8979	செடி	செடி	0	0 6

இல.	குறிச்சி.	விலா.ம.	விசாலம்.	
			ஏ.	நூ. ப.
8980	சரசாலை	தரிசு	0	0 2
8981	செடி	செடி	0	0 4
8982	செடி	செடி	0	0 4
8983	செடி	செடி	0	0 4
8984	செடி	செடி	0	0 5
8985	செடி	செடி	0	0 1:50
8986	செடி	செடி	0	0 10
8987	செடி	செடி	0	0 1
8988	செடி	செடி	0	0 6
8989	செடி	செடி	0	0 4
8990	செடி	செடி	0	0 14
8991	செடி	செடி	0	0 10
8992	செடி	செடி	0	0 4
8993	செடி	செடி	0	0 3
8994	செடி	செடி	0	0 1:50
8995	செடி	செடி	0	0 1
8996	செடி	செடி	0	0 4
8997	செடி	செடி	0	0 2:50
8998	செடி	செடி	0	0 8
8999	செடி	செடி	0	0 8
9000	செடி	செடி	0	0 1
9001	செடி	செடி	0	0 10
9002	செடி	செடி	0	0 3
9003	செடி	செடி	0	0 4
9004	செடி	செடி	0	0 6
9005	செடி	செடி	0	0 2:50
9006	செடி	செடி	0	0 4
9007	செடி	செடி	0	0 3:50
9008	செடி	செடி	0	0 3
9009	செடி	செடி	0	0 3
9010	செடி	செடி	0	0 1
9011	செடி	செடி	0	0 4
9012	செடி	செடி	0	0 1
9018	செடி	செடி	0	0 3
9014	செடி	செடி	0	0 2
9015	செடி	செடி	0	0 1
9016	செடி	செடி	0	0 0:80
9017	செடி	செடி	0	0 1:50
9018	செடி	செடி	0	0 0:75

பிளான இலக்கம் 2,527.
உரித்தாளி—முடிக்கூரியது.

இல.	குறிச்சி.	விலா.ம.	விசாலம்.	
			ஏ.	நூ. ப.
9020	சரசாலை	தரிசு	0	0 22
9021	செடி	செடி	0	0 12
9022	செடி	செடி	0	0 16
9023	செடி	செடி	0	0 10
9024	செடி	செடி	0	0 10
9025	செடி	செடி	0	0 6
9026	செடி	செடி	0	0 6
9027	செடி	செடி	0	0 3
9028	செடி	செடி	0	0 9
9029	செடி	செடி	0	0 9
9030	செடி	செடி	0	0 8
9031	செடி	செடி	0	0 6
9036	செடி	செடி	0	0 11
9037	செடி	செடி	0	0 8
9038	செடி	செடி	0	0 8
9039	செடி	செடி	0	0 6
9040	செடி	செடி	0	0 14
9041	செடி	செடி	0	0 14
9042	செடி	செடி	0	0 7

பாணிய்பு வீலை ஏக்க ரொன்றுக்கு ரூபா 50 வீதம்.
இக்காணிக்கைகளுக்கு வித்த மேலதனமான விபரங்க
ளை சேர்வையர் ஜேனரல் துரையவர்களிடத்தும் விற்
பனவீன கொந்தீசைக்குறித்து யாழ்ப்பாணம் ஏசன்
றுத்துரையவர்களிடத்தும் கேட்டறியலாம்.

மகோத்தமா அவர்களினது கட்டளையின்படி,
ஈவரூட் இம் தேர்ன்,
இராசாங்க விசிதா.

No. 375, N. P.

Colonial Secretary's Office,
Colombo, February 6, 1902.

ON Thursday, March 27, 1902, at 12 o'clock noon, the Assistant Government Agent for the Mullaitivu District will put up to auction, at his office in Mullaitivu, the under-mentioned portions of Crown Land, on the terms authorized by Government.

Twenty-four allotments of land situated in the Maritime pattus division of the Mullaitivu District of the Northern Province.

Lot.	Village.	Name of Applicant.	Description.	Extent.	
				A.	R. P.
8951	Putukkudiyiruppu	Swami Thomian	Jungle	1	3 20
8956	Alampil	Preliminary plan 2,521. Marian Soosaipillai	do.	0	3 14
9092	Chemmalai	Preliminary plan 2,545. Kantar Nallipuram	do.	1	0 0
9097	Vattappalai	Preliminary plan 2,547. Kaittar Peturu	do.	0	3 38
9098	Do.	—	do.	0	1 27
9099	Do.	Sinnattampi Murukar	do.	0	3 37
9135	Kodalikkallu	Preliminary plan 2,561. Kantar Pootar	do.	7	2 36
9136	Do.	—	do.	0	3 0
9137	Do.	—	do.	0	1 36
9138	Kalikkadu	—	do.	1	3 0
9148	Putukkudiyiruppu	Preliminary plan 2,564. S. Kulasekarampillai	do.	42	0 0
9150	Do.	K. Santirasekari and others	do.	1	2 21
9151	Do.	Kanapati Tampaiya and others	do.	7	3 17
9152	Do.	Katiri Vairavi and others	do.	3	3 15
9153	Do.	—	do.	3	2 8
9154	Do.	K. Santirasekari and others	do.	4	0 29
9155	Do.	—	do.	5	1 28
9156	Do.	Philip Nevisu and another	do.	5	3 32
9174	Karuvaddukkeni	Preliminary plan 2,568. Konar Velupillai	Open jungle	1	0 0
9176	Do.	Veeravaku Sivasampu	do.	1	0 8
9178	Do.	Konar Kanakan	do.	1	0 14
9180	Do.	Konar Kantan	Jungle	0	3 38
9188	Vadduvakallu	Preliminary plan 2,570. Murukar Arumukam	do.	4	2 22
9190	Do.	K. U. Tampaiya Mudaliyar and another	do.	28	1 35

Upset price,—Rs. 10 per acre.

Further information regarding these lands may be obtained from the Surveyor-General, and respecting the conditions of sale from the Assistant Government Agent, Mullaitivu.

By His Excellency's command,

EVERARD IM THURN,
Colonial Secretary.

No. 375, N. P.

கொலொனியல் சர்க்கிற்த்தார் ஆபீசில்,
கொழும்பு, 1902 ம ஆண்டு மார்ச்சு 6 ந் உ.

1902 ம ஆண்டு பங்குனிமாதம் 27 ந் திகதி முல்லைத்தீவில் தன் ஆபீசில் வடமாகாணத்து முல்லைத்தீவு டிஸ்திரிக்ட் கவறணமேந்து உதவி ஏசுநரவர்களால் இதனடியிற் சொல்லப்பட்டிருக்கிற முடிக்கூரிய காணித்துண்டுகளை, அரசாட்சியாரால் உத்தரவுபண்ணப்பட்டிருக்கும் பொருத்தப்பிரகாரம் ஏலத்திற்குறி விற்கப்படும.

24 காணித்துண்டுகள், வடமாகாணத்து முல்லைத்தீவு டிஸ்திரிக்டின் கரைதுறைப்பற்றுப் பகுதியிலிருக்கின்றது.

பிளான இலக்கம் 2,519. உரிதாளி—முடி.

இல.	குறிச்சி.	கேளிக்காரன் பெயர்.	வீசரம்.	விசாலம்.
				ஏ. ரூ. ப.
8951	புதுக்கூடியிருப்பு	சுவாமி தொழியான்	காடு	1 3 20
8956	அளம்பில	பிளான இலக்கம் 2,521. மரியான சூசைப்பிளான	காடு	0 3 14
9092	செம்மலை	பிளான இலக்கம் 2,545. கந்தா வலவிபுரம்	காடு	1 0 0
9097	வற்றூப்பிளான	பிளான இலக்கம் 2,547. கயத்தாரா பேதுறு	காடு	0 3 38
9098	ஓடி	—	காடு	0 1 27
9099	ஓடி	சின்னத்தம்பி முருகர்	காடு	0 3 37

இல.	குறிச்சி.	கேள்விகாரான பெயர்.	விபரம்.	வீசாயம். அ. நா. பெ.
பிளான இலக்கம் 2,561.				
9135	கோடாலிகலலு	கந்தர பூகா	காடு	7 2 36
9136	செடி	—	காடு	0 3 0
9137	செடி	—	காடு	0 1 36
9138	களிக்காடு	—	காடு	1 3 0
பிளான இலக்கம் 2,564.				
9148	புதுகருடியிருப்பு	ச. சூலசேகரம்பிள்ளை	காடு	42 0 0
9150	செடி	க. சந்திரசேகரியும் மறுபேரும்	காடு	1 2 21
9151	செடி	கணபதி தம்பையாவு மறுபேரும்	காடு	7 3 17
9152	செடி	சுதிரியியரவியும் மறுபேரும்	காடு	3 3 16
9153	செடி	—	காடு	3 2 8
9154	செடி	க. சந்திரசேகரியும் மறுபேரும்	காடு	4 0 29
9155	செடி	—	காடு	5 1 28
9156	செடி	பிவிப்பு நேவ்சுவும் மறுபேரும்	காடு	5 3 32
முளான இலக்கம் 2,568.				
9174	கருவாடக்கேணி	கோணா வேலுப்பிள்ளை	வெளியான காடு	1 0 0
9176	செடி	வீரவாகு வசம்பு	செடி	1 0 8
9178	செடி	கோணா கனகன	செடி	1 0 14
9180	செடி	கோணா கந்தா	காடு	0 3 33
பிளான இலக்கம் 2,570.				
9188	வட்டுவாகலலு	முருகா ஆறுமுகம்	காடு	4 2 22
9190	செடி	கு. உ. தம்பையா முதலியாரும் மறுபேரும்	காடு	28 1 35

பாண்பு வலை ஏக்கர் ஒன்றுக்கு ரூபா 10.

இக்காண்களைப்பற்றிய மேலதனைமான விபரங்கள் சேர்வையா ஜெனரலுதர அலாகரிடத்திலும் கிறிபனவீன கொந்திசைப்பற்றி முல்லைத்தீவு உகவி ஏசுனறுத்தரை அலாகரிடத்திலும் அறிந்துகொள்ளலாம்.

மகோத்தமா அலாகரினது கட்டளையின்படி,
ஈகிரூட் இம் தேன்,
இராசாங்கு வித்தா.

No. 376, N. P.

Colonial Secretary's Office,
Colombo, February 6, 1902.

ON Thursday, March 20, 1902, at 12 o'clock noon, the Government Agent for the Northern Province will put up to auction, at his office in Jaffna, the under-mentioned portions of Crown Land, on the terms authorized by Government.

Thirty-eight allotments of land situated in the Vadamarachy east division of the Jaffna District of the Northern Province.

Preliminary plan 346.

Lot.	Village.	Name of Land.	Name of Claimant.	Description.	Extent.	
					A.	R. P.
875	Kudattansai	Kudattanaikadu	Crown	Jungle	5	2 0
876	Do.	do.	do.	do.	9	1 16
877	Do.	do.	do.	do.	6	3 15
878	Do.	do.	do.	do.	4	2 31
879	Do.	do.	do.	do.	5	2 36
880	Do.	do.	do.	do.	3	2 31
881	Do.	do.	do.	do.	3	2 21
882	Do.	do.	do.	do.	4	2 35
883	Do.	do.	do.	do.	5	2 16
884	Do.	do.	do.	do.	6	1 37
885	Do.	do.	do.	do.	4	3 18
886	Do.	do.	do.	do.	4	3 4
887	Do.	do.	do.	do.	11	1 9
888	Do.	do.	do.	do.	5	0 38
889	Do.	do.	do.	do.	4	0 38
890	Do.	do.	do.	do.	2	2
891	Do.	do.	do.	do.	2	0 30
892	Do.	do.	do.	do.	1	3 27
893	Do.	do.	do.	do.	2	0 26
J 50	Do.	do.	M. Kanapathy and others	do.	5	3 33
K 50	Do.	do.	V. Kandyah	do.	4	3 22
L 50	Do.	do.	do.	Fit for paddy	2	0 21
M 50	Do.	Kudattanaivayal	do.	New clearing	1	3 1
N 50	Do.	Kudattanaikadu	K. Velu and others	Fit for paddy	3	2 34
O 50	Do.	Kudattanaivayal	Crown	do.	3	2 22
P 50	Do.	do.	do.	do.	1	3 24
Q 50	Do.	do.	do.	do.	1	2 39
R 50	Do.	do.	do.	do.	2	3 23
S 50	Do.	do.	do.	do.	1	3 37
896	Do.	Kudattanaikadu	do.	Jungle	4	1 32

Lot.	Village.	Name of Land.	Name of Claimant.	Description.	Extent. A. R. P.
908	Ampan	Ampankadu	Crown	Jungle	3 2 26
911	Do.	do.	do.	do.	2 1 9
920	Do.	Ampanvayal	do.	Fit for paddy	2 0 16
B 51	Do.	do.	K. Veluppillai	do.	2 1 21
914	Do.	Ampankadu	Crown	do.	4 2 11
916	Do.	do.	do.	Jungle	3 3 11
918	Do.	do.	do.	do.	2 2 20
919	Do.	do.	do.	do.	3 0 16

Upset price,—Rs. 10 per acre.

Further information respecting these lands may be ascertained from the Surveyor-General, and respecting the conditions of sale from the Government Agent, Jaffna.

By His Excellency's command,

EVERARD IM THURN,
Colonial Secretary.

No. 376, N. P.

கொலோனியல் சர்க்கிற்றார் ஆபீசில்,
கொழும்பு, 1902 ம் ஆம் மார்ச் 6 ந் உ.

1902 ம் ஆண்டு பங்குனிமாதம் 20 ந் திகதி மத்தியானம் 12 மணியளவில் யாழ்ப்பாணத்தில் தன ஆபீசில் வடமாகாணத்து கவர்ன்மென்ட் ஏசன்றவர்களால் இதனடியிற் சொல்லப்பட்டிருக்கிற முடிக்கூறிய காணிய துண்டுகளை, அரசாட்சியாளரால் உத்தரவுபண்ணப்பட்டிருக்கும் பொருத்தப்பிரகாரம் ஏலத்திற்குறி விற்றப்படும்.

38 காணிய துண்டுகள், வடமாகாணத்து யாழ்ப்பாண மிஸ்திரிககினை வடமறுட்சி கிழக்கு பகுதியிலிருக்கின்றது.

இல.	குறிச்சி.	காணியின பெயர்.	உரித்தாளியின பெயர்.	வீசாலம். ஏ. ரூ. ப.
பிரான் இலக்கம் 346.				
875	குடத்தளை	குடத்தளை காடு	முடிக்கூறியது	5 2 0
876	ஓடி	ஓடி	ஓடி	9 1 16
877	ஓடி	ஓடி	ஓடி	6 3 15
878	ஓடி	ஓடி	ஓடி	4 2 31
879	ஓடி	ஓடி	ஓடி	5 2 36
880	ஓடி	ஓடி	ஓடி	3 2 31
881	ஓடி	ஓடி	ஓடி	3 2 21
882	ஓடி	ஓடி	ஓடி	4 2 35
883	ஓடி	ஓடி	ஓடி	5 2 16
884	ஓடி	ஓடி	ஓடி	6 1 37
885	ஓடி	ஓடி	ஓடி	4 3 18
886	ஓடி	ஓடி	ஓடி	4 3 4
887	ஓடி	ஓடி	ஓடி	11 1 9
888	ஓடி	ஓடி	ஓடி	5 0 38
889	ஓடி	ஓடி	ஓடி	4 0 38
890	ஓடி	ஓடி	ஓடி	2 2 6
891	ஓடி	ஓடி	ஓடி	2 0 30
892	ஓடி	ஓடி	ஓடி	1 3 27
893	ஓடி	ஓடி	ஓடி	2 0 26
J 50	ஓடி	ஓடி	எம். கணபதியும் மறுபேரும்	5 3 38
K 50	ஓடி	ஓடி	வீ. கந்தையா	4 3 22
L 50	ஓடி	ஓடி	ஓடி	2 0 21
M 50	ஓடி	குடத்தளை வயல்	ஓடி	1 3 1
N 50	ஓடி	ஓடி காடு	க. வேலுவும் மறுபேரும்	3 2 34
O 50	ஓடி	குடத்தளை வயல்	முடிக்கூறியது	3 2 22
P 50	ஓடி	ஓடி	ஓடி	1 3 24
Q 50	ஓடி	ஓடி	ஓடி	1 2 39
R 50	ஓடி	ஓடி	ஓடி	2 3 28
S 50	ஓடி	ஓடி	ஓடி	1 3 37
896	ஓடி	ஓடி காடு	ஓடி	4 1 32
908	அம்பன்	அம்பன் காடு	ஓடி	3 2 26
911	ஓடி	ஓடி	ஓடி	2 1 9
920	ஓடி	ஓடி வயல்	ஓடி	2 0 16
B 51	ஓடி	ஓடி	க. வேலுப்பிள்ளை	2 1 21
914	ஓடி	அம்பன் காடு	முடிக்கூறியது	4 2 11
916	ஓடி	ஓடி	ஓடி	3 3 11
918	ஓடி	ஓடி	ஓடி	2 2 20
919	ஓடி	ஓடி	ஓடி	3 0 16

தரிப்பு விலை ஏக்கரொன்றுக்கு ரூபா 10 கீதம்.

இந்தகாணியைப்பற்றிய மேலதனமான விவரங்களை சேர்வையா ஜெனரலுரை அவர்களிடத்தும் விற்றபணவின் கொந்திசைப்பற்றி யாழ்ப்பாணம் ஏசன்றத்தரை அவர்களிடத்தும் கேட்டறியலாம்.

மகோத்தமா அவர்களினது கட்டளையின்படி,
ஈ. கிருட்டிம் தேர்ன்,
இராசாங்க வித்தர்.

LAND SALES IN THE SOUTHERN PROVINCE

No. 1,192, s. P.

Colonial Secretary's Office,
Colombo, January 29, 1902.

ON Tuesday, April 22, 1902, at 12 noon, and the following days, the Assistant Government Agent for the Hambantota District will put up to sale or settlement, at Hambantota Kachcheri, the under-mentioned portions of Crown Land, on the terms authorized by Government.

Forty-four allotments of land situated in the Hambantota town of the Hambantota District of the Southern Province.

Lot.	Name of Land.	Name of Applicant.	Description.	Extent.		Appraised	
				A.	R.	Value.	
				P.		Rs.	
Preliminary plan 5,910.—Indiwinna							
14851	Major's garden	Crown	Chena	0	3	38	10
14852	Do.	do.	Reservation for road	0	0	18	10
14853	Do.	do.	Chena	0	2	18	10
14854	Do.	do.	Reservation for road	0	0	14	10
14855	Do.	do.	Chena	1	0	26	10
14856	Do.	do.	Reservation for road	0	0	5	10
14857	Do.	do.	Chena	0	1	33	10
14858	Do.	do.	Reservation for road	0	0	12	10
14859	Do.	do.	Chena	0	2	26	10
14860	Do.	do.	Reservation for road	0	0	15	10
14861	Do.	do.	Chena	0	0	24	10
14862	Do.	do.	Reservation for road	0	0	8	10
Preliminary plan 5,911.—Hambantota town.							
14863	Donchibabagewatta	Crown	Bare land	1	0	5	10
14864	Do.	do.	Reservation for road	0	0	13.5	10
14865	Do.	do.	Bare land	0	0	15.5	10
Preliminary plan 5,912.—Hambantota town.							
14866	Panuwala laud	Crown	Chena	2	0	9	10
14867	Do.	do.	Reservation for road	0	0	24	10
14868	Do.	do.	do.	0	0	11	10
14869	Galwala land	do.	Chena	5	0	6	10
14870	Do.	do.	Reservation for road	0	0	24	10
14871	Do.	do.	do.	0	0	9	10
14872	Mahalewayabedda	do.	Chena	1	2	35	10
14873	Do.	do.	Reservation for road	0	0	22	10
14874	Do.	do.	do.	0	0	15	10
Preliminary plan 5,923.—Hambantota town.							
14893	Wattuhmigewatta	Crown	Bare land	0	0	22	10
14894	Do.	do.	Reservation for road	0	0	3	10
Preliminary plan 5,924.—Hambantota town.							
14895	Punchibabagewatta	Crown	Garden	0	1	28.5	40
14896	Do.	do.	Reservation for road	0	0	5.25	40
14897	Govinda Sinnatambigewatta	do.	Bare land	0	0	8.5	40
14898	Do.	do.	Reservation for road	0	0	1.62	40
14899	Do.	do.	do.	0	0	0.75	40
14900	Packirarachigewatta	do.	Chena	0	1	21.87	40
14901	Do.	do.	Reservation for road	0	0	2.50	40
14902	Ahamalaligewatta	do.	Bare land	0	0	20.37	40
14903	Do.	do.	Reservation for road	0	0	3.12	40
Preliminary plan 5,927.—Hambantota town.							
14914	Sohoppukulama or Punchedpanwala	Crown	Bare land	0	1	20	20
14915	Do.	do.	Reservation for road	0	0	9.25	20
14916	Panuwala	do.	Bare land	0	1	29.5	20
14917	Do.	do.	Reservation for road	0	0	4.25	10
14918	New mosque land	do.	Bare land	0	1	14.5	10
14919	Do.	do.	Reservation for road	0	1	2.5	10
14920	Do.	do.	Reservation for channel	0	0	19.5	10
Town plan, Hambantota.							
Y	—	Crown	Waste land	0	2	36	10
49	—	do.	do.	0	1	20	10

NOTE.—Any persons considering that they have any claims to these lands are hereby noticed to produce evidence of their title before the Assistant Government Agent on the day of sale.

Further information respecting these lands may be obtained from the Surveyor-General, and respecting the conditions of sale from the Assistant Government Agent, Hambantota.

By His Excellency's command,

EVERARD IM THURN,
Colonial Secretary.

No. 1,192, S. P.

වර්ෂ 1902 ක්වු ජනවාරි මස 29 වෙනි දින කොළඹ

මහසෙනෙකාරීජනතාන්තරයේ කන්තෝරුවේදී.

දකුණු දිසාවේ ගම්බන්ධෝව පලාතේ උපජනනලක්ෂණයන්ගේ විසින් මෙහි පහත සඳහන්වෙන ආණ්ඩුව සන්නය ඉඩම් ආණ්ඩුවේ නියෝගවල ප්‍රකාරයට වර්ෂ 1902 ක්වු අප්‍රේල් මස 22 වෙනි දින වූ අභ්‍යන්තර දඬුල් 12ට හත පසුගත දවස්වලත් ගම්බන්ධෝව කවිවෙරියේදී වෙන්දේසිකර විකුණනට යෙදෙනවා ඇත. දකුණු දිසාවේ ගම්බන්ධෝව පලාතේ ගම්බන්ධෝව නුවර කොට්ඨාසයේ පිහිටා තිබෙන බිම්කැබලි 45ක්.

සිතියම 5,910. ඉදිවිත්ත. අයිතිකම් නිකුත්තා—ආණ්ඩුව.

නො.	ඉඩම් නම.	ඉල්ලුම්කාරයා.	අන්දම.	මහත.	වටිනාකම.
				අ. රු. ප.	රු.
14851	මේජර්ගේවත්ත	ආණ්ඩුව	සේන	0 3 38	10
14852	එම	එම	පාරව ඉතිරිකරපු බිම	0 0 18	10
14853	එම	එම	සේන	0 2 18	10
14854	එම	එම	පාරව ඉතිරිකරපු බිම	0 0 14	10
14855	එම	එම	සේන	1 0 26	10
14856	එම	එම	පාරව ඉතිරිකරපු බිම	0 0 5	10
14857	එම	එම	සේන	0 1 33	10
14858	එම	එම	පාරව ඉතිරිකරපු බිම.	0 0 12	10
14859	එම	එම	සේන	0 2 26	10
14860	එම	එම	පාරව ඉතිරිකරපු බිම	0 0 15	10
14861	එම	එම	සේන	0 0 24	10
14862	එම	එම	පාරව ඉතිරිකරපු බිම	0 0 8	10
සිතියම 5,911. ගම්බන්ධෝවනුවර.					
14863	දෙවිබාගේවත්ත	ආණ්ඩුව	බුඩුබිම	1 0 5	10
14864	එම	එම	පාරව ඉතිරිකරපු බිම	0 0 13.5	10
14865	එම	එම	බුඩුබිම	0 0 15.5	10
සිතියම 5,912.					
14866	පානුවලඉඩම	ආණ්ඩුව	සේන	2 0 9	10
14867	එම	එම	පාරව ඉතිරිකරපු බිම	0 0 24	10
14868	එම	එම	එම	0 0 11	10
14869	ගල්වලඉඩම	එම	සේන	5 0 6	10
14870	එම	එම	පාරව ඉතිරිකරපු බිම	0 0 24	10
14871	එම	එම	එම	0 0 9	10
14872	මහලේවාගේබැද්ද	එම	සේන	1 2 35	10
14873	එම	එම	පාරව ඉතිරිකරපු බිම	0 0 22	10
14874	එම	එම	එම	0 0 15	10
සිතියම 5,923.					
14893	වත්තුකම්ගේවත්ත	ආණ්ඩුව	බුඩුබිම	0 0 22	10
14894	එම	එම	පාරව ඉතිරිකරපු බිම	0 0 3	10
සිතියම 5,924.					
14895	පුම්බාගේවත්ත	ආණ්ඩුව	වත්ත	0 1 28.5	40
14896	එම	එම	පාරව ඉතිරිකරපු බිම	0 0 5.25	40
14897	ගෝවිත්ද සින්නකම්ගේ වත්ත	එම	බුඩුබිම	0 0 8.5	40
14898	එම	එම	පාරව ඉතිරිකරපු බිම	0 0 1.62	40
14899	එම	එම	එම	0 0 0.75	40
14900	පක්කිරිආරච්චිගේ වත්ත	එම	සේන	0 1 21.87	40
14901	එම	එම	පාරව ඉතිරිකරපු බිම	0 0 2.5	40
14902	අකමලාලීගේවත්ත	එම	බුඩුබිම	0 0 20.37	40
14903	එම	එම	පාරව ඉතිරිකරපු බිම	0 0 3.12	40
සිතියම 5,927.					
14914	තොගස්පුකුලම නො තොගස් පුත්තිපාත් වල	ආණ්ඩුව	බුඩුබිම	0 1 20	20
14915	එම	එම	පාරව ඉතිරිකරපු බිම	0 0 9.25	20
14916	පානුවල	එම	බුඩුබිම	0 1 29.5	20
14917	එම	එම	පාරව ඉතිරිකරපු බිම	0 0 4.25	10
14918	අචන්චරක්කලපල්ලියේ ඉඩම	එම	බුඩුබිම	0 1 14.5	10
14919	එම	එම	පාරව ඉතිරිකරපු බිම.	0 1 2.5	10
14920	එම	එම	ඇලව ඉතිරිකරපු බිම	0 0 19.5	10
Y	—	එම	බුඩුබිම	0 2 36	10
49	—	එම	එම	0 1 20	10

දන්වීමයි—මේ ඉඩම්වලට ගම් කිසි උරුමයක් ඇතැයි කල්පනාකරණ ගම් කිසිකෙනෙකුට මෙයින් දකුණුදෙස්තෙහි එකිනිම දවසේදී උපජනනලක්ෂණයන්ගේ ඉදිරිපිට බවුත්ගේ අයිතිවාසිකම්වල සාක්ෂි පෙන්වා සිටින ලෙසටයි.

මෙම ඉඩම් ගැණ වැසිදුර කාරණ සර්වේශ්වර්තකල්පනාන්තරයේදී, ඉඩම එකිනිම කොන්දේසි ගැණ වැසිදුර කාරණ ගම්බන්ධෝව පලාතේ උපජනනලක්ෂණයන්ගේදී දැනගත හැකිවේ.

ගරුකර උතුමානත්වතත්සේගේ ආඥාවලෙස,
ඉවර්ට්ට් ඉම් තර්ත්,
මහසෙනෙකාරීජනතාන්තරයේ මමක.

No. 1,193, s. p.

Colonial Secretary's Office,
Colombo, January 31, 1902.

ON Friday, March 14, 1902, at 12 noon, the Government Agent for the Southern Province will put up to auction, at his office in Galle, the under-mentioned portions of Crown Land, on the terms authorized by Government. Forty-five allotments of land situated in the Hinidum pattu and Bentota-Walallawiti korale divisions of the Galle District of the Southern Province.

Lot.	Village.	Name of Land.	Description.	Extent. A. R. P.	Upset Price per Acre. Rs.
Preliminary plan 5,928.—Hinidum pattuwa. Applicant—Wilege Esanduhami.					
14921	Epala	Palassagoda	Chena	1 1 18	10
Preliminary plan 5,937.—Hinidum pattuwa. Applicant—Opata Kankanange Eralis.					
14972	Panangala	Panugahagoda	Chena	1 3 7	10
Preliminary plan 5,916.—Hinidum pattuwa. Applicant—Panangala Liannage Andris.					
14883	Panangala	Kantholuwawegoda	Chena	2 2 28	10
Preliminary plan 5,936.—Hinidum pattuwa. Applicant—Widenalage Denis de Silva.					
14970	Epala	Kandahagahagodella	Chena	5 2 28	10
Preliminary plan 5,398.—Bentota-Walallawiti korale. Applicant—Lokuhewage Babuwa.					
12196	Godamuke	Faluwatta	Garden	0 2 16	10
Applicant—Nil.					
12198	Do.	Olagodakanda	Chena	0 0 22	{ 150 ^o 10†
12199	Do.	do.	do.	0 0 25	{ 150 ^o 10†
12200	Do.	Olagodaowita or Udumulla- owita	Owita	0 0 35	{ 150 ^o 10†
12201	Do.	Olagodakanda	do.	0 1 2	{ 150 ^o 10†
12202	Do.	do.	Garden	0 1 19	{ 150 ^o 10†
Preliminary plan 5,789.—Bentota-Walallawiti korale. Applicant—Nil.					
14147	Yatagala	Polgaha-aublmalanganana alias Halgahawelamanana	Patana	4 0 20	{ 200 ^o 15†
14149	Magala	do.	Patana	1 3 8	{ 200 ^o 15†
Preliminary plan 5,512.—Bentota-Walallawiti korale. Applicant—Nil.					
12904	Ganegoda	Mananagodella or Panwila- kele	Jungle	1 1 8	25
12906	Do.	do.	Deniya	0 0 19	10
12908	Do.	do.	do.	1 0 8	25
12909	Do.	do.	Manana	4 0 7	25
12911	Do.	do.	Deniya	0 2 39	25
12912	Do.	do.	do.	1 0 10	25
12913	Do.	do.	Jungle	59 3 19	150
12914	Do.	Mananagodella or Panwila- kumbura	Deniya	0 0 18	25
12916	Do.	Panwilakumbura	Field	0 0 12	10
12917	Do.	do.	do.	0 0 8	10
12918	Do.	Waljambugahahadeniya	Deniya	1 3 24	50
12919	Do.	Waljambugahahena	Jungle	7 2 10	75
12920	Do.	Panwilahena	do.	4 2 20	75
12921	Do.	Panwilakumbura	Field	0 0 17	20
12922	Do.	do.	do.	0 0 10	20
12923	Do.	Panwilahadeniya	Deniya	0 0 20	20
12924	Do.	Panwilahena	Garden	1 0 6	25
12925	Do.	do.	Partly planted	1 2 35	25
12926	Do.	Panwilahadeniya	Deniya	1 2 28	75
12927	Do.	Panwilahena	Jungle	2 3 9	75
12928	Do.	Panwilahadeniya	Deniya	0 0 24	20
12929	Do.	Panwilahena	Jungle	5 0 13	50
12930	Do.	do.	do.	5 1 8	50
12931	Do.	do.	do.	4 2 29	50
12932	Do.	do.	do.	3 2 15	50
12933	Do.	do.	do.	4 1 31	50
12934	Do.	do.	do.	6 0 32	50
12935	Do.	do.	do.	4 1 12	50

° With plumbago rights.

† Without plumbago rights.

Lot.	Village.	Name of Land.	Description.	Extent.		Upset Price
				A.	R.	per Acre.
12936	Ganegoda	Panwilahena	Jungle	5	0 27	50
12937	Do.	do.	do.	5	3 19	50
12938	Do.	do.	do.	3	0 37	50
12939	Do.	do.	do.	6	0 30	50
12941	Do.	Panwilahenadeniya	Deniya	0	1 39	50

The upset price of lots in preliminary plan 5,512, with plumbago right is Rs. 500 per acre.

Any persons considering that they have any claims to these lands are hereby noticed to produce evidence of their title before the Government Agent on the day of sale.

Further information respecting these lands may be obtained from the Surveyor-General, and respecting the conditions of sale from the Government Agent, Galle.

By His Excellency's command,

EVERARD IM THURN,
Colonial Secretary.

No. 1,193, S. P.

වම් 1902-ක්වු ජනවාරි මස 31 වෙනි දින කොළඹ මහජනකාරීත්වයෙන් කන්තෝරුවේදී.

දකුණු දිසාවේ මහජනකාරීත්වයෙන් විසින් මෙහි පහත සඳහන්වෙන ආණ්ඩුව සත්කක ඉඩම් ආණ්ඩුවේ නියෝගවලට ප්‍රකාරයට වම් 1902 ක්වු මාර්තු මස 14 වෙනි දිනවූ සිකුරුදු දවල 12ව මාලලේ කවිවේරියේදී වෙන්දේසිකර විකුණන්නට යෙදෙනවා ඇත.

දකුණු දිසාවේ මාළු පලාතේ හිනිදුම්පත්තු සහ බෙත්තර වලලොවිවිකෝරල කොට්ඨාසයේ පිහිටා තිබෙන බිම්කැබලි 45ක්.

සිතියම 5,928. හිනිදුම්පත්තු. ඉල්ලුම්කාරයා—විලයෙ ඉසක්දුගාමි.

අත්කරගත කන්තෝරුව.

කො.	කම.	ඉඩමේ නම.	අන්දම.	මතක. අ. රු. ප.	බුදල. රු.
14921	ඇපල	පලස්පහගොඩ	හේන	1 1 18	10
		සිතියම 5,937. ඉල්ලුම්කාරයා—මීටාතකන්කානන්ගේ එරුලිය.			
14972	පහත්තල	පහුගහගොඩ	හේන	1 3 7	10
		සිතියම 5,916. ඉල්ලුම්කාරයා—පහත්තල ලියකගේ අන්දිරිස්.			
14883	එම	කන්තෝරුවේ වැගොඩ	හේන	2 2 28	10
		සිතියම 5,936. ඉල්ලුම්කාරයා—වැදිකන්දගේ දිනෙස් සිසිල්වා.			
14970	ඇපල	කන්දකහගොඩැල්ල	හේන	5 2 28	10
		සිතියම 5,398. බෙත්තර වලලොවිවිකෝරලය. ඉල්ලුම්කාරයා—ලොකුහේවගේ ඩබ්බේ.			
12196	කෙඩාමුණක්	පාළුමත්ත	වත්ත	0 2 16	10
		මෙම ඉඩම්වලට ඉල්ලුම්කාරයෙක් නැත.			
12198	එම	මලේගොඩකන්ද	හේන	0 0 22	150* 10†
12199	එම	එම	එම	0 0 25	150* 10†
12200	එම	මලේගොඩ හිමිව කොහොත් උඩුමුල්ලේ හිමිව	හිමිව	0 0 35	150* 10†
12201	එම	මලේගොඩකන්ද	එම	0 1 2	150* 10†
12202	එම	එම	වත්ත	0 1 19	150* 10†
		සිතියම 5,789.			
14147	සවගල	පොල්ගහ අම්බලමලක මනා ක කොහොත් හල්ගහවිල මහන	පහන	4 0 20	200* 15†
14149	මාගල	පොල්ගහඅම්බලමලක මහන කොහොත් හල්ගහවිල මහන	පහන	1 3 8	200* 15†
		සිතියම 5,512.			
12904	කණ්ණොඩ	මානාගෙගොඩැල්ල කොහොත් පත්විලකැලේ	බැද්ද	1 1 8	25
12906	එම	එම	දෙකිය	0 0 19	10
12908	එම	එම	එම	1 0 8	25
12909	එම	එම	පහන	4 0 7	25
12911	එම	එම	දෙකිය	0 2 39	25
12912	එම	එම	එම	1 0 10	25
12913	එම	එම	බැද්ද	59 3 19	150
12914	එම	මානාගෙගොඩැල්ල කොහොත් පත්විල කුඹුර	දෙකිය	0 0 18	25
12916	එම	පත්විල කුඹුර	කුඹුර	0 0 12	10
12917	එම	එම	එම	0 0 8	10

* මිනිරන් සමග. † මිනිරන් නැතුව.

නො.	ගම.	ඉඩමේ නම.	අක්ෂර.	මහක.		අක්කරේක	
				අ. රු. ප.	ප්‍රිය.	තක්කර	
12918	ගනේගොඩ	වල්ප්‍රමුනගනේන දෙහිය	දෙහිය	1	3	24	50
12919	එම	වල්ප්‍රමුනගනේන	බැඳි	7	2	10	75
12920	එම	පත්වලගේන	එම	4	2	20	75
12921	එම	පත්වලකුඹුර	කුඹුර	0	0	17	20
12922	එම	එම	එම	0	0	10	20
12923	එම	පත්වලගේන දෙහිය	දෙහිය	0	0	20	20
12924	එම	පත්වලගේන	වත්ත	1	0	6	25
12925	එම	එම	තරමක් වැව්ව්ව ඉඩම	1	2	35	25
12926	එම	පත්වලගේන දෙහිය	දෙහිය	1	2	28	75
12927	එම	පත්වලගේන	බැඳි	2	3	9	75
12928	එම	පත්වලගේන දෙහිය	දෙහිය	0	0	24	20
12929	එම	පත්වලගේන	බැඳි	5	0	13	50
12930	එම	එම	එම	5	1	8	50
12931	එම	එම	එම	4	2	29	50
12932	එම	එම	එම	3	2	15	50
12933	එම	එම	එම	4	1	31	50
12934	එම	එම	එම	6	0	32	50
12935	එම	එම	එම	4	1	12	50
12936	එම	එම	එම	5	0	27	50
12937	එම	එම	එම	5	3	19	50
12938	එම	එම	එම	3	0	37	50
12939	එම	එම	එම	6	0	30	50
12941	එම	එම	එම	0	1	39	50

නොමමර 5,512 මුල්සිතියමේ ජෙන ඉඩම්වල මිනිරහුන් සමඟ තක්කරු මුදල අක්කරයකට රු. 500.

මෙම ඉඩම් කැබලිවලට අයිතිවාසිකම් කියාහිටින සම් අගයක් ඇත්නම් ඔහු විසින් මෙම විකිනීමේ දිනෙදී ඊට අයිතිවාසිකම් කියාහිටින බජපු සහාය දකුණු පලාතේ මහජනතලක්කාරයෙහි පෙනහා සිටින විකුණ.

මෙම ඉඩම් ගැණ වැඩිදුර කරණ සර්වේචර්ජනරජුන්කාරයෙහිද, විකිනීමේ කොන්දේසි ගැණ වැඩිදුර කරණ දකුණු පලාතේ ආණ්ඩු ඒජන්තලක්කාරයෙහිද දැනගනව පුළුවන.

හරුතර උතුමානවතක්කරු ආඥා ලෙස,

ඉම්රුම් ඉම් තර්ක්,
මහසෙනසුරිය මමස.

No. 1,194, s. F.

Colonial Secretary's Office,
Colombo, February 5, 1902.

ON Friday, March 21, 1902, at 12 noon, the Government Agent for the Southern Province will put up to auction, at his office in Galle, the under-mentioned portions of Crown Land, on the terms authorized by Government.

Thirty-four allotments of land situated in the Wellaboda pattu division of the Galle District of the Southern Province.

Lot.	Village.	Name of Land.	Description.	Extent.		Upset Price	
				A. R. P.	Rs.		
Preliminary plan 5,876. Applicant—Nil.							
14683	Gonapinuwala	Beratuduwwatta	Garden	0	1	12	40
14684	Do.	Imbulgahawatta	do.	0	0	32	40
14685	Do.	Ketakalagahawatta	do.	0	0	22	40
14686	Do.	Polgahaudumullawatta	do.	0	1	12	40
14687	Do.	do.	do.	0	0	12	40
14688	Do.	do.	do.	0	0	16	40
N 535	Do.	Galdolabedda	Jungle	29	1	12	40
O 535	Do.	do.	do.	45	1	18	40
Preliminary plan 5,869. Applicant—Nil.							
14654	Gonapinuwala	Beratuduwwatta	Garden	4	1	22	40
14655	Do.	Kudaveratuduwa	Chena	11	0	30	40
14656	Do.	Kudaveratuduwaudumulla	Open land	0	0	6	40
14657	Do.	do.	do.	0	0	20	40
14658	Do.	Annasiga-alaudumulla	Chena	22	3	10	30
14659	Do.	do.	do.	0	2	14	30
14660	Do.	do.	do.	19	0	30	40
14661	Do.	Kudaberatuduwwatta	Garden	0	1	4	40
14662	Do.	do.	do.	0	3	8	40
14663	Do.	do.	do.	1	1	30	40
14664	Do.	Beratuduwwatta	do.	1	1	26	40

Lot.	Village.	Name of Land.	Description.	Extent.		Upset Price per Acre. Rs.
				A.	R. P.	
Preliminary plan 1,169.						
Applicant—K. Don Endoris de Silva Appnhami of Kahawa.						
9233	Godagama	Kosgahawelaudumulla	Field	0	0 3	20
9234	Do.	Kosgahawela-addaradeniya	Manana	0	1 0	30
9235	Do.	Kosgahawelapara-addaraduwa	Forest	12	0 10	30
9236	Do.	do.	Garden	0	0 17	30
9237	Do.	do.	Chena	0	0 25	30
9238	Do.	do.	Jungle twelve years	0	0 23	30
S 525	Do.	Kosgahawelaudumulla	Field	0	2 28	50
T 525	Do.	Nadugoipolaudumulla	do.	0	3 4	50
U 525	Do.	Kosgahawelayaya-addaraudumulla	Abandoned field	0	0 24	20
V 525	Do.	Kosgahawelayayaegoda bedda	Garden	1	0 0	30
W 525	Do.	do.	do.	0	0 36	30
Preliminary plan 5,040.						
Applicant—Nil.						
Z 569	Batapola	Polgahalangawatta	Garden	1	1 16	50
10625	Do.	Polgahalangakumbura	Field	0	1 20	10
10627	Do.	Kohilawelalangkalewatta	Garden	0	0 37	20
10628	Do.	Polgahalangakele	Cleared land	0	2 2	10

Any persons considering that they have any claims to these lands are hereby noticed to produce evidence of their title before the Government Agent on the day of sale.

Further information respecting these lands may be obtained from the Surveyor-General, and respecting the conditions of sale from the Government Agent, Galle.

By His Excellency's command,
EVERARD IM THURN,
Colonial Secretary.

No. 1,194, S. P.

වම් 1902 ක්‍රි. පෙබරවාරි මස 5 වෙනි දින කොළඹ මහජනකාරිස්ථානයකදී කන්තෝරුවේදීය.

දකුණු දිසාවේ මහළුපත්තලයකදී විසිව වෙනි පහත සඳහන් වන ආණ්ඩුව සත්කම් ඉඩම් ආණ්ඩුවේ නියෝගවල ප්‍රකාරයට වම් 1902 ක්‍රි. මාර්තු මස 21 වෙනි දින වූ සිකුරුදා දවල් 12 වගාල්ලේ කවිවෙරියේදී වෙන්දේසිකර විකුණනු ලබන බව දැනුණු දිනට දෙසතුවා ඇත.

දකුණු දිසාවේ ගාම පලාතේ වැල්ලඹවිසත්තු කොට්ඨාසයේ පිහිටා තිබෙන බිම්කැබලි 34.

සිතියම 5,876. මෙම ඉඩම්වලට ඉල්ලුම්කාරයෙක් නැත.

අක්කරේක තක්සේරු

නො.	ගම.	ඉඩමේ නම.	අත්දම.	මහත. අ. ර. ප.	මුදල. රු.
14683	ගෝනපිහුවල	බෙරේතුඩුවේ වත්ත	වත්ත	0 1 12	40
14684	එම	ඉඹුල්ගහවත්ත	එම	0 0 32	40
14685	එම	කැටකාලගහවත්ත	එම	0 0 22	40
14686	එම	පොල්ගහලුඹුල්ලේ වත්ත	එම	0 1 12	40
14687	එම	එම	එම	0 0 12	40
14688	එම	එම	එම	0 0 16	40
N 535	එම	ගල්දොලේ බැද්ද	බැද්ද	29 1 28	40
O 535	එම	එම	එම	45 1 11	40
.සිතියම 5,869.					
14654	ගෝනපිහුවල	බෙරේතුඩුවේ වත්ත	වත්ත	4 1 22	40
14655	එම	කුඩාබෙරේතුඩුව	හේත	11 0 30	40
14656	එම	කුඩාබෙරේතුඩුවේ උඩුමුල්ල	නොවාහිමිම ඉඩම	0 0 6	40
14657	එම	එම	එම	0 0 20	40
14658	එම	අත්තාසිතාලේ උඩුමුල්ල	හේත	22 3 10	30
14659	එම	එම	එම	0 2 14	30
14660	එම	එම	එම	9 0 30	40
14661	එම	කුඩාබෙරේතුඩුවේ වත්ත	වත්ත	0 1 4	40
14662	එම	එම	එම	0 3 8	40
14663	එම	එම	එම	1 1 30	40
14664	එම	බෙරේතුඩුවේ වත්ත	එම	1 1 26	40
.සිතියම 1,169.					
ඉල්ලුම්කාරයා—කහවෙ පදිත්ති කේ. දෙව් එන්ද්‍රසිරිසිංහ සිල්වා අප්‍රේමයාමි.					
9233	ගොඩගම	කොස්ගහවෙල උඩුමුල්ල	කුඹුර	0 0 3	20
9234	එම	කොස්ගහවෙල අද්දර දෙක	මානක	0 1 0	30
9235	එම	කොස්ගහවෙලේ පාර අද්දර දුම	මුකලාන	12 0 10	30
9236	එම	එම	වත්ත	0 0 17	30
9237	එම	එම	හේත	0 0 25	30
9238	එම	එම	අවුරුදු 12 හේ කැලේ	0 0 23	30
S 525	එම	කොස්ගහවෙල උඩුමුල්ල	කුඹුර	0 2 28	50
T 525	එම	කාදුගොසිපලේ උඩුමුල්ල	එම	0 3 4	50
U 525	එම	කොස්ගහවෙලේ සාක අද්දර උඩුමුල්ල	අත්තාරපු කුඹුර	0 0 24	20
V 525	එම	කොස්ගහවෙලේ සාක එගොඩ බැද්ද	වත්ත	1 0 0	30

නො.	ගම.	ඉඩමේ නම.	අන්දම.	අක්ෂරගත කන්සේරු	
				මහත. අ. රු. ප.	මුදල. රු.
W525	ගොඩගම	කොස්ගමවෙල්ලියාන එංගොඩබැඳිද සිතියම 5,040.	වත්ත	0	0 36 30
Z 569	බටපොල	පොල්ගහලතවත්ත	එම	1	1 16 50
10625	එම	පොල්ගහලතකුඹුර	කුඹුර	0	1 20 10
10627	එම	කොහිලවෙලලතකැල්වත්ත	වත්ත	0	0 37 20
10628	එම	පොල්ගහලතකැල්	එළිකරපු ඉඩම	0	2 2 10

මෙම ඉඩම් කැබලිවලට අයිතිවැසිකම් කීතාලිපිත ගම් අයෙක් ඇත්නම් ඔහු විසින් මෙම විකිනීම් දිනේදී ඊට අයිතිවැසිකම් කීතාලිපිත ඔප්පු ගොඩන දකුණු පලාතේ මහජනනිකරණයන්ගේ පෙත්සම් සිටින්නට ඕනෑම.

මෙම ඉඩම් ගැණුම් වැඩිදුර කාරණා සර්වචෙට්ටර්කරුලු උත්තාන්තේශයන්ද, විකිනීමේ ශාස්තියේදී ගැණුම් වැඩිදුර කාරණා දකුණු පලාතේ අභිමුඛව ඒජන්තරුන්ගේ පෙත්සමක් දැනගන්නට පුළුවන.

ගරුකරු උතුමානන්වකන්සේරු අභ්‍යවලය,
ඉවුරුරිඞ් ඉම් හර්ස්,
මහසෙනෙකාරිස් මමිග.

No. 1,195, s. P. Colonial Secretary's Office,
Colombo, February 5, 1902.

ON Wednesday, April 30, 1902, at noon, and the following days, the Assistant Government Agent for the Hambantota District will put up for sale or settlement, at his office in Tissa Resthouse, the under-mentioned portions of Crown Land, on the terms authorized by Government.

One hundred and sixty-four allotments of land situated in the Magam pattu division of the Hambantota District of the Southern Province.

Preliminary plan 5,860.—Akurugoda.

Applicant—Crown.

Lot.	Description.	Extent.	
		A.	R. P.
14425	Crown jungle	1	0 28
14426	Do.	0	1 4
14427	Do.	0	1 2

Applicant—Nalla Tambi Mestiri and others.

14428	Crown jungle	0	3 35
14429	Do.	0	3 27
14430	Do.	1	0 0
14431	Do.	1	0 0
14432	Do.	1	0 0
14433	Do.	1	0 0
14434	Do.	1	0 0
14435	Do.	1	0 0
14436	Do.	1	0 0
14437	Do.	1	0 0
14438	Do.	1	0 0
14439	Do.	1	0 0
14440	Do.	1	0 0
14441	Do.	1	0 0
14442	Do.	1	0 0
14443	Do.	1	0 0
14444	Do.	1	0 0
14445	Do.	1	0 0
14446	Do.	1	0 0
14447	Do.	1	0 0
14448	Do.	1	0 0
14449	Do.	1	0 0
14450	Do.	1	0 0

Applicant—Pana Muttusami and others.

14451	Crown jungle	1	0 0
14452	Do.	1	0 0
14453	Do.	1	0 0
14454	Do.	1	0 0
14455	Do.	1	0 0
14456	Do.	1	0 0
14457	Do.	1	0 0
14458	Do.	1	0 0
14459	Do.	1	0 0
14460	Do.	1	0 0
14461	Do.	1	0 0

Lot.	Description.	Extent.	
		A.	R. P.

Applicant—Alagappan and others.

14462	Crown jungle	1	0 0
14463	Do.	1	0 0
14464	Do.	1	0 0
14465	Do.	1	0 0
14466	Do.	1	0 0
14467	Do.	1	0 0

Applicant—Arunasalam and others.

14468	Crown jungle	1	0 0
14469	Do.	1	0 0
14470	Do.	1	0 0
14471	Do.	1	0 0
14472	Do.	1	0 0
14473	Do.	1	0 0
14474	Do.	1	0 0
14475	Do.	1	0 0
14476	Do.	1	0 0
14477	Do.	1	0 0
14478	Do.	1	0 0

Applicant—Manasangili and others.

14479	Crown jungle	1	0 0
14480	Do.	1	0 0
14481	Do.	1	0 0
14482	Do.	1	0 0
14483	Do.	1	0 0
14484	Do.	1	0 0
14485	Do.	1	0 0
14486	Do.	1	0 0
14487	Do.	1	0 0

Applicant—Ramasamy Naikair and others.

14488	Crown jungle	1	0 0
14489	Do.	1	0 0
14490	Do.	1	0 0
14491	Do.	1	0 0
14492	Do.	1	0 0
14493	Do.	1	0 0
14494	Do.	1	0 0
14495	Do.	1	0 0
14496	Do.	1	0 0
14497	Do.	1	0 0

Applicant—Wana Ramasamy and others.

14498	Crown jungle	1	0 0
14499	Do.	1	0 0
14500	Do.	1	0 0
14501	Do.	1	0 0
14502	Do.	1	0 0
14503	Do.	1	0 0
14504	Do.	1	0 0
14505	Do.	1	0 0
14506	Do.	1	0 0
14507	Do.	1	0 0

Lot.	Description.	Extent.		
		A.	R.	P.
Applicant—Arokiyam and others:				
14508	Crown jungle	1	0	0
14509	Do.	1	0	0
14510	Do.	1	0	0
14511	Do.	1	0	0
14512	Do.	1	0	0
14513	Do.	1	0	0
14514	Do.	1	0	0
14515	Do.	1	0	0
14516	Do.	1	0	0
14517	Do.	1	0	0
14518	Do.	1	0	0
Applicant—Kina Kadirawel and others.				
14519	Crown jungle	1	0	0
14520	Do.	1	0	0
14521	Do.	1	0	0
14522	Do.	1	0	0
14523	Do.	1	0	0
14524	Do.	1	0	0
14525	Do.	1	0	0
14526	Do.	1	0	0
14527	Do.	1	0	0
14528	Do.	0	3	24
Applicant—Crown.				
14529	Crown jungle	1	0	0
14530	Do.	1	0	0
14531	Do.	1	0	0
14532	Do.	1	0	0
14533	Do.	1	0	0
14534	Do.	0	3	10
14535	Do.	0	1	15
14536	Do.	0	2	35
14537	Do.	0	3	35
14538	Do.	0	3	17
14539	Do.	0	2	32
14540	Do.	0	2	20
14541	Do.	0	2	4
14542	Do.	0	1	27
14543	Do.	0	1	22
14544	Do.	0	1	20
Village—Wala.				
Applicant—Crown.				
14545	Water hole	0	0	38
14546	Crown jungle	0	1	38
14547	Do.	0	1	12
14548	Do.	0	1	0
14549	Garden	1	0	0
14550	Do.	1	0	0
14551	Do.	0	3	6
14552	Crown jungle	0	0	32
14553	Garden	0	2	28
14554	Crown jungle	0	1	15
14555	Reservation for channel	2	3	10
14556	Reservation for road	2	0	28
14557	Do.	0	3	0
14558	Do.	0	2	20
14559	Do.	0	2	20
14560	Do.	0	2	20
14561	Do.	0	2	20
14562	Do.	0	2	20
14563	Do.	0	2	20
14564	Do.	0	2	20
14565	Do.	0	2	20
14566	Do.	0	2	20
14567	Do.	0	2	20
14568	Do.	0	2	20
14569	Do.	0	2	20
14570	Do.	0	2	20
14571	Do.	0	2	20
14572	Do.	0	1	38
14573	Do.	0	2	20
14574	Do.	0	2	20
14575	Do.	0	2	32
14576	Do.	0	2	20
14577	Do.	0	2	20
14578	Do.	0	2	20
14579	Do.	0	2	14
		0	1	20

Lot.	Description.	Extent.		
		A.	R.	P.
14580	Reservation for road	0	0	34
14581	Do.	0	0	39
14582	Do.	0	0	14
14583	Do.	0	0	12
14584	Do.	3	1	10
14585	Do.	2	1	30
14586	Do.	3	0	0
14587	Do.	2	0	30
14588	Reservation for Tikiriyawewa bund	0	3	4

Appraised value,—Rs. 10 per acre.

NOTE.—Any persons considering that they have any claims to these lands are hereby noticed to produce evidence of their title before the Assistant Government Agent on the day of sale.

Further information respecting these lands may be obtained from the Surveyor-General, and respecting the conditions of sale from the Assistant Government Agent, Hambantota.

By His Excellency's command,
 EVERARD IM THURN,
 Colonial Secretary.

No. 1,195, S. P. වර්ෂ 1902 කළු පෙබ්වාරි මස 5 වෙනි දින කොළඹ මහජනනායකායාගේ කාර්යාලයේදී.

දකුණු දිසාවේ හම්බන්තොට පළාතේ උපද්වීපයේ උත්තරයේ පිහිටි මෙහි පහත සඳහන්වෙන ආණ්ඩුව සන්තක ඉඩම් ආණ්ඩුවේ නියෝගවල ප්‍රකාර යට වර්ෂ 1902 කළු ආප්‍රේල් මස 30 වෙනි දිනකු බදු දවල් 12ට සහ පසු දවස්වලත් නිජස තානායමේදී වෙන්දේසිකර විකුණනවට හෝ බේරුම්කරනවට යෙදෙනවා ඇත.

දකුණු දිසාවේ හම්බන්තොට පළාතේ මාහම්පත්තුව කොට්ඨාසයේ පිහිටි නිවෙහ බිම්කැබලි 164ක්.

නො. 14425	සිතියම 5,860. ඉල්වීමකාරයා. ආණ්ඩුව	අකුරුගොඩ. අත්දම. රජසන්තක බැඳ්ද	මහත. අ. රු. ප.	
			අ.	රු. ප.
14425	ආණ්ඩුව	බැඳ්ද	1	0 28
14426	එම	එම	0	1 4
14427	එම	එම	0	1 2
14428	කල්ලයම් මේස්නි සහ තවත්	එම	0	3 35
14429	එම	එම	0	3 27
14430	එම	එම	1	0 0
14431	එම	එම	1	0 0
14432	එම	එම	1	0 0
14433	එම	එම	1	0 0
14434	එම	එම	1	0 0
14435	එම	එම	1	0 0
14436	එම	එම	1	0 0
14437	එම	එම	1	0 0
14438	එම	එම	1	0 0
14439	එම	එම	1	0 0
14440	එම	එම	1	0 0
14441	එම	එම	1	0 0
14442	එම	එම	1	0 0
14443	එම	එම	1	0 0
14444	එම	එම	1	0 0
14445	එම	එම	1	0 0
14446	එම	එම	1	0 0
14447	එම	එම	1	0 0
14448	එම	එම	1	0 0
14449	එම	එම	1	0 0
14450	එම	එම	1	0 0
14451	පානා මුත්තුසාම් සහ තවත්	එම	1	0 0

කො.	ඉල්ලුම්කාරයා.	අන්දම.	මහත. ර. අ. රු	කො.	ඉල්ලුම්කාරයා.	අන්දම.	මහත. අ. රු. ප.
14452	පානා මුත්තුසාමි සහ තවත්	රුපසක්කක බැඳ්ද	1 0 0	14516	ආරෝක්කිනම් සහ තවත්	රුපසක්කක බැඳ්ද	1 0 0
14453	එම	එම	1 0 0	14517	එම	එම	1 0 0
14454	එම	එම	1 0 0	14518	එම	එම	1 0 0
14455	එම	එම	1 0 0	14519	කීනා කදිරිමේල් සහ තවත්	එම	1 0 0
14456	එම	එම	1 0 0	14520	එම	එම	1 0 0
14457	එම	එම	1 0 0	14521	එම	එම	1 0 0
14458	එම	එම	1 0 0	14522	එම	එම	0 0 0
14459	එම	එම	1 0 0	14523	එම	එම	1 0 0
14460	එම	එම	1 0 0	14524	එම	එම	1 0 0
14461	එම	එම	1 0 0	14525	එම	එම	1 0 0
14462	අලුතපොත් සහ තවත් අය	එම	1 0 0	14526	එම	එම	1 0 0
14463	එම	එම	1 0 0	14527	එම	එම	0 0 0
14464	එම	එම	1 0 0	14528	එම	එම	0 3 24
14465	එම	එම	1 0 0	14529	ආණ්ඩුව	එම	1 0 0
14466	එම	එම	1 0 0	14530	එම	එම	1 0 0
14467	එම	එම	1 0 0	14531	එම	එම	1 0 0
14468	අරුතාසලම් සහ තවත් අය	එම	1 0 0	14532	එම	එම	1 0 0
14469	එම	එම	1 0 0	14533	එම	එම	1 0 0
14470	එම	එම	1 0 0	14534	එම	එම	0 3 10
14471	එම	එම	1 0 0	14535	එම	එම	0 1 15
14472	එම	එම	1 0 0	14536	එම	එම	0 2 35
14473	එම	එම	1 0 0	14537	එම	එම	0 3 35
14474	එම	එම	1 0 0	14538	එම	එම	0 3 17
14475	එම	එම	1 0 0	14539	එම	එම	0 2 32
14476	එම	එම	1 0 0	14540	එම	එම	0 2 20
14477	එම	එම	1 0 0	14541	එම	එම	0 2 4
14478	එම	එම	1 0 0	14542	එම	එම	0 1 27
14479	මහසන්තිලී සහ තවත් අය	එම	1 0 0	14543	එම	එම	0 1 22
14480	එම	එම	1 0 0	14544	එම	එම	0 1 20
14481	එම	එම	1 0 0	14545	ඉඩමෙ තම—වල. විශ්වවිද්‍යාල	එම	0 0 38
14482	එම	එම	1 0 0	14546	එම	රුපසක්කක බැඳ්ද	0 1 38
14483	එම	එම	1 0 0	14547	එම	එම	0 1 12
14484	එම	එම	1 0 0	14548	එම	එම	0 1 0
14485	එම	එම	1 0 0	14549	එම	එක්ක	1 0 0
14486	එම	එම	1 0 0	14550	එම	එම	1 0 0
14487	එම	එම	1 0 0	14551	එම	එම	0 3 6
14488	රුමසාමි නානකර් සහ තවත් අය	එම	1 0 0	14552	එම	රුපසක්කක බැඳ්ද	0 0 32
14489	එම	එම	1 0 0	14553	එම	එක්ක	0 2 28
14490	එම	එම	1 0 0	14554	එම	රුපසක්කක බැඳ්ද	0 1 15
14491	එම	එම	1 0 0	14555	එම	අලුති ඉතිරික තිබෙක තම	2 3 10
14492	එම	එම	1 0 0	14556	එම	පාරව ඉතිරිකර තිබෙක තම	2 0 28
14493	එම	එම	1 0 0	14557	එම	එම	0 3 0
14494	එම	එම	1 0 0	14558	එම	එම	0 2 20
14495	එම	එම	1 0 0	14559	එම	එම	0 2 20
14496	එම	එම	1 0 0	14560	එම	එම	0 2 20
14497	එම	එම	1 0 0	14561	එම	එම	0 2 20
14498	පානා රුමසාමි සහ තවත් අය	එම	1 0 0	14562	එම	එම	0 2 20
14499	එම	එම	1 0 0	14563	එම	එම	0 2 20
14500	එම	එම	1 0 0	14564	එම	එම	0 2 20
14501	එම	එම	1 0 0	14565	එම	එම	0 2 20
14502	එම	එම	1 0 0	14566	එම	එම	0 2 20
14503	එම	එම	1 0 0	14567	එම	එම	0 2 20
14504	එම	එම	1 0 0	14568	එම	එම	0 2 20
14505	එම	එම	1 0 0	14569	එම	එම	0 2 20
14506	එම	එම	1 0 0	14570	එම	එම	0 2 20
14507	එම	එම	1 0 0	14571	එම	එම	0 1 38
14508	ආරෝක්කිනම් සහ තවත් අය	රුපසක්කක බැඳ්ද	1 0 0	14572	එම	එම	0 2 20
14509	එම	එම	1 0 0	14573	එම	එම	0 2 32
14510	එම	එම	1 0 0	14574	එම	එම	0 2 20
14511	එම	එම	1 0 0	14575	එම	එම	0 2 20
14512	එම	එම	1 0 0	14576	එම	එම	0 2 20
14513	එම	එම	1 0 0	14577	එම	එම	0 2 20
14514	එම	එම	1 0 0	14578	එම	එම	0 2 14
14515	එම	එම	1 0 0				

නො.	ඉල්ලුම්කරු.	අක්ෂර.	මහල.	
			අ. රු. ප.	අ. රු. ප.
14579	ආණ්ඩුව	පෞරු ඉතිරිකර තිබෙන බිම	0	1 20
14580	එම	එම	0	0 34
14581	එම	එම	0	0 39
14582	එම	එම	0	0 14
14583	එම	එම	0	0 12
14584	එම	එම	3	1 10
14585	එම	එම	2	1 30
14586	එම	එම	3	0 0
14587	එම	එම	2	0 30
14588	එම	පිකිරියා වැව් බිම් මව ඉතිරිකර තිබෙන බිම	0	3 4

දැන්වීම—මේ ඉඩමවලට යම්කිසි උරුමයක් ඇති කල්පනා කරණ යම් කිසි කෙනෙකුට මෙයින් දැනුම් දෙන්නේ නම් විනිශ්චය වූයේදී උපුටුපත් කරන්නාට සේ ඉදිරිපිට ඔවුන්ගේ අයිතිවාසිකම්වලට හානි පෙන්වා සිටින ලෙසටයි.

මෙම ඉඩම් ගැණ වැඩිදුර කාරණා සර්වේශ්වර්තකල්පුන්යාන්සේගෙන්ද, ඉඩම් විනිශ්චය කොටදෙසි ගැණ වැඩිදුර කාරණා හම්බන්තොට පලාතේ උපුටුපත් කරන්නාට සේගෙන්ද දැනගත හැකිවේ.

හරුහර උතුමානන්වහන්සේගේ ආඥාවලය,

ඉමරුර්ති ඉම් හර්ස්,
මහසෙක්කාරාචිප් වමේ.

No. 1,196, s. p.

Colonial Secretary's Office,
Colombo, February 4, 1902.

ON Thursday, March 27, 1902, at 12 o'clock noon, the Government Agent for the Southern Province will put up to auction, at the Bentota Resthouse, the under-mentioned portions of Crown Land, on the terms authorized by Government.

Six allotments of land situated in the Bentota-Walallawiti korale division of the Galle District of the Southern Province.

Lot.	Village.	Name of Land.	Description.	Extent.		Upset Price per Acre. Rs.
				A.	R. P.	
Preliminary plan 5,457.						
12526	Ihalaomatta	Maddegodahena	Owita	0	2 2	10
12527	Do.	do.	Chena	0	1 2	10
12528	Do.	do.	do.	0	1 39	10
12529	Do.	do.	Garden	0	1 5	10
Preliminary plan 5,387.						
12059	Metiweliya	Duwemuttettugodapollauwa	Garden	0	1 0	10
12063	Do.	Olagodapollauwa	Owita	0	1 2	10

Any persons considering that they have any claims to these lands are hereby noticed to produce evidence of their title before the Government Agent on the day of sale.

Further information respecting these lands may be obtained from the Surveyor-General, and respecting the conditions of sale from the Government Agent, Galle.

By His Excellency's command,
EVERARD IM THURN,
Colonial Secretary.

No. 1,196, s. p.

වර්ෂ 1902 ජූනි මාස 4 වෙනි දින කොළඹ මහසෙක්කාරාචිප් උපුටුපත් කරන්නාට සේගෙන්ද.

දැනුණු දිනවල මහජනවහන්සේ විසින් මෙහි පහත සඳහන්වන ආණ්ඩුව සන්තක ඉඩම් ආණ්ඩුවේ නියෝගවලට ප්‍රකාරයට වර්ෂ 1902 ජූනි මාස 27 වෙනි දිනට මුහුණපත්වන දවස 12ට බෙදාහරිනු ලබන බවට දැනුණු දිනවල මහජනවහන්සේගේ අදහස වූයේය.

දැනුණු දිනවල ගාළු පලාතේ බෙන්තර වලල්ලාමිනිකාරල කොමිසාරිස් විසින් කිවෙන බිම් කැබලි.

නො.	ග්.	ඉල්ලුම්කරු.	අක්ෂර.	මහල.		අක්කරයක ගන්නා මුදල.
				අ. රු. ප.	අ. රු. ප.	
12526	ඉහල මහල	මැදදොහොඩන්ස	බිම්	0	2 2	10
12527	එම	එම	සේන	0	1 2	10
12528	එම	එම	එම	0	1 39	10
12529	එම	එම	වත්ත	0	1 5	10
සිකිමම 5,387.						
12059	මෙමිමියා	දුමුණුන්කොට්ටුකොට්ටු පොල් ඇවිට	එම	0	1 0	10
12063	එම	මලාගොඩපොල් ඇවිට	බිම්	0	1 2	10

මෙම ඉඩම් කැබලිවලට අයිතිවාසිකම් කියා තිබෙන යම් අයෙක් ඇත්නම් ඔහු විසින් මෙම විනිශ්චය දිනෙදී ඊට අයිතිවාසිකම් කියා තිබෙන බස්පු යනාදිය දැනුණු පලාතේ මහජනවහන්සේට පෙන්වා සිටින්නට බැහැ.

මෙම ඉඩම් ගැණ වැඩිදුර කාරණා සර්වේශ්වර්තකල්පුන්යාන්සේගෙන්ද, කිනිම කොටදෙසි ගැණ වැඩිදුර කාරණා දැනුණු පලාතේ ආණ්ඩුවේ උපුටුපත් කරන්නාට සේගෙන්ද දැනගත හැකිවේ.

හරුහර උතුමානන්වහන්සේගේ ආඥාවලය,
ඉමරුර්ති ඉම් හර්ස්,
මහසෙක්කාරාචිප් වමේ.

No. 1,197, S. P.

Colonial Secretary's Office,
Colombo, February 8, 1902.

ON Friday, April 4, 1902, at 12 noon, the Government Agent for the Southern Province will put up to auction, at his office in Galle, the under-mentioned portions of Crown Land, on the terms authorized by Government.

Nineteen allotments of land situated in the Talpe pattu division of the Galle District of the Southern Province.

Preliminary plan 1,312. Claimant—Nil.

Lot.	Village.	Name of Land.	Description.	Extent.	Upset Price
					per Acre.
				A. R. P.	Rs.
Z 589	Karagoda	Kirimetiyaowita	Owita	0 1 5	10
10536	Yatamalagala	Ambagahavilla-addarabedda	Partly planted	1 2 19	10
Preliminary plan 5,358.					
11854	Hiyare	Mukalanahena	Cleared land	0 1 14	10
11855	Do.	Mukalanahadeniya	Deniya	0 0 10	10
Preliminary plan 5,356.					
11847	Mipe	Millagahawatta	Citronella land	1 3 23	30
11849	Do.	do.	do.	0 3 18	30
Preliminary plan 5,542.					
13125	Kataluwa	Kaludyattaduwa	Jungle	9 3 0	10
Preliminary plan 1,225.					
9676	Uduwili in Hiyare	Kekilagala-addarakumbura	Field	1 2 30	10
9677	Do.	do.	do.	0 2 19	10
9678	Do.	Galgodakumbura	Land fit for paddy	2 3 12	10
Preliminary plan 2,483. Claimant—Gan-vidane of Tittagalla.					
4179	Tittagalla	Konekumbura-addarakirane	Field	1 3 7	10
Preliminary plan 5,075. Claimant—Nil.					
10763	Beranagoda	Millagahaliadda-adaragoda	Ohena	0 2 38	10
10764	Do.	do.	do.	0 3 2	10
10765	Do.	do.	do.	0 3 11	10
10766	Do.	do.	do.	0 3 25	10
Preliminary plan 4,424. Claimant—W. H. H. Kara.					
11791	Magedara	Walarambapuwakmandiya	Jungle and arcanut	1 3 25	30
Preliminary plan 5,119. Claimant—Nil.					
F 572	Walpola	Wawulketiawatta-addarabedda	Jungle	0 0 32	10
G 572	Do.	do.	Cleared land	0 1 16	10
H 572	Do.	do.	do.	0 0 38	10

Any persons considering that they have any claims to these lands are hereby noticed to produce evidence of their title before the Government Agent on the day of sale.

Further information respecting these lands may be obtained from the Surveyor-General, and respecting the conditions of sale from the Government Agent, Galle.

By His Excellency's command,
EVERARD IM THURN,
Colonial Secretary.

No. 1,197, S. P.

විෂ් 1902 ක්වු පෙබරවාරි මස 8 වෙනි දින කොළඹ
මහසෙනෙවරියාගේ කාර්යාලයේදී.

දකුණු දිසාවේ මහ මහජනකරුණාකරු විසින් මෙහි පහත සඳහන්වන ආණ්ඩුව සන්තක ඉඩම් ආණ්ඩුවේ නියෝගවල ප්‍රකාරයට විෂ් 1902 ක්වු අප්‍රේල් මස 4 වෙනි දිනවූ සිකුරුදු දවල් 12ට ගාල්ලේ මහජනකරුණාකරු විසින් මෙහි සඳහන් කරනු ලැබූ ඉඩම්.

දකුණු දිසාවේ ගාම පලායේ ගල්පෙට්තේ කොට්ඨාසයේ පිහිටා ගියවන බිම්කැබලි 19ක්.

පිහිටීම 1,312. මෙම ඉඩම්වලට ඉල්ලුම්කාරයෙක් නැත.

අක්කරයක
කන්සේරු

නො.	ගම.	ඉඩමේ නම.	අන්දම.	මහත.	මුදල.
				අ. රු. ප.	රු.
Z 589	කරුණාච්ච	කිරිමැවිකම්ම	භිම	0 1 15	10
10536	යටමලගම	අම්බනකැල්ලේදර මැදද පිහිටීම 5,358.	මදක් එළිකරපු ඉඩම	1 2 19	10
11854	හිසරේ	මුකලානෙහෙන	එළිකරපු ඉඩම	0 1 14	10
11855	එම	මුකලානෙහෙනදෙනිය පිහිටීම 5,35	දෙනිය	0 0 10	10
11847	මීසෙ	මිල්ලනගමක්ක	පැහැරවක්ක	1 3 23	30
11849	එම	එම	එම	0 3 18	30
පිහිටීම 5,542.					
13125	කකළම	කළුදියක්කපු	කැල්ල	9 3 0	10
පිහිටීම 1,225.					
9676	හිසරේ නිවෙහ	කැකිලගලදේදර කුඹුර	කුඹුර	1 2 30	10
9677	එම	එම	එම	0 2 19	10
9678	එම	ගල්ගෙඩිකුඹුර	කුඹුරකට සැහෙන ඉඩම	2 3 12	10
පිහිටීම 2,483. ඉල්ලුම්කාරයා—ජිනිකගල්ලේ ගංදොල.					
4179	නික්කගල්ල	කොනකුඹුරදේදර කිරික	කුඹුර	1 3 7	10

කො.	ගම.	ඉඩමේ නම.	අයදුම.	අක්කරයක තක්සේරු	
				මහත. අ. රු. ප.	මුදු. රු.
10763	බේරනාගොඩ	සිතියම 5,075. මෙම ඉඩම වලට ඉල්ලුම්කාරයෙක් නැතැ. මිලිගහලියද්ද අද්දරගොඩ සේන		0 2 38	10
10764	බේරනාගොඩ	මිලිගහලියද්ද අද්දරගොඩ සේන		0 3 2	10
10765	එම	එම		0 3 11	10
10766	එම	එම		0 3 25	10
11791	මාගෙදර	සිතියම 4,424. ඉල්ලුම්කාරයා—ඩබ්ලිව්. එච්. එම්. කරු. වරුම් පුවක් මහේස්වරයා කැලේ සහ පුවක්		1 3 25	30
F 572	වල්පොල	සිතියම 5,119. මෙම ඉඩම වලට ඉල්ලුම්කාරයෙක් නැතැ. වවුල්කැමිමහේස්වරයාද්ද කැලේ		0 0 32	10
G 572	එම	එම		0 1 16	10
H 572	එම	එම		0 0 38	10

මෙම ඉඩම් ගැණ වැඩිදුර කාරණා සර්වේචාර්ස් කරුලුක්කොන්සේසියෙක්ද, විනිසීමේ කොන්දේසිය ගැණ වැඩිදුර කාරණා දකුණු දිසාවේ ආණ්ඩුවේ ඒජ්වකරුලුක්කොන්සේසියෙක්ද දහනක්කට පුවක්වන.

සරුතර උතුමානවකන්සේසේ ආඥාවලෙස,
ඉවරර්ඩ් ඉම් හර්ස්,
මහසෙකුකාරිස් උමක.

No. 1,198, S. P. Colonial Secretary's Office, Colombo, February 11, 1902.

ON Thursday, March 27, 1902, at 12 noon, the Government Agent for the Southern Province will put up to auction, at the Bentota Resthouse, the under-mentioned portions of Crown Land, on the terms authorized by Government.

Twenty-five allotments of land situated in the Bentota-Walallawiti korale division of the Galle District of the Southern Province.

Lot.	Village.	Name of Land.	Description.	Extent.			Upset Price. per Acre. Rs.
				A.	R.	P.	
Preliminary plan 5,514. Applicant—Nil.							
12942	Ganegoda	Mananegodella or Panwilakeledeniya	Deniya	10	2	13	250
12943	Do.	Mananegodella or Panwilakeleduwa	Jungle	5	2	17	250
12944	Do.	Panwilakumbura	Field	0	0	8	250
12946	Do.	Ketapolakele	Chena	0	0	30	250
12947	Do.	do.	do.	0	0	10	250
12948	Do.	do.	do.	0	0	14	250
12949	Do.	Ketapolakeledeniya	Deniya	5	0	25	250
12950	Do.	Ketapolakeleduwa	Chena	0	0	31	250
12951	Do.	Ketapolakumbura	Field	0	0	38	250
12952	Do.	do.	do.	0	0	20	250
12953	Do.	Ketapolakele	Garden	0	1	23	250
12954	Do.	do.	Chena	1	1	29	250
12956	Do.	do.	do.	0	1	6	250
12957	Do.	Ketapolakeledeniya	Deniya	0	1	18	250
12960	Elpitiya	do.	Chena	1	0	30	250
12964	Do.	do.	Deniya	0	0	32	250
12966	Do.	Ketapolakele	Garden	0	3	26	250
Preliminary plan 5,436. Applicant—Sendiyahakuru Sedirisa.							
12443	Hipankanda	Applallakanda-addaraduwa	Patana	0	2	34	150
12444	Do.	do.	Manana	0	1	20	150
Preliminary plan 5,823. Applicant—Hakkim Sauneris.							
14268	Tatagala	Karaketiyekele	Jungle	3	1	28	100
Preliminary plan 5,846. Applicant—Nil.							
14353	Iyala	Illukketiyaokandadeniya	Deniya	3	1	0	15
14354	Do.	Illukketiyaokandadeniyaowita	Owita	3	1	36	15
Preliminary plan 2,526. Applicant—Nil.							
4405	Godamuke	Owilanakattiya	Owita	1	1	12	15
4407	Do.	do.	do.	4	3	32	15
4410	Do.	do.	do.	0	3	3	15

Lots in preliminary plans 5,514, 5,436, and 5,823 are advertised with mining rights. Any persons considering that they have any claims to these lands are hereby noticed to produce evidence of their title before the Government Agent on the day of sale.

Further information respecting these lands may be obtained from the Surveyor-General, and respecting the conditions of sale from the Government Agent, Galle.

By His Excellency's command,
EVERARD IM THURN,
Colonial Secretary.

No. 1,198, S. P.

වර්ෂ 1902 කවුළු පෙබරවාරි මස 11 වෙනි දින කොළඹ මහජනකාරී සඳහා විකුණන ලද භූමි ප්ලාන්.

දකුණු දිසාවේ මහජනකාරී සඳහා විකුණන ලද භූමි ප්ලාන් සහ අනෙකුත් භූමි ප්ලාන් පිළිබඳව වර්ෂ 1902 කවුළු මාර්තු මස 27 වෙනි දින වූ විකුණන ලද භූමි ප්ලාන් 120 බෙහෙවින් විකුණන ලදී. වෙනදෙසිකර විකුණන ලද භූමි ප්ලාන් ඇත.

දකුණු දිසාවේ මහජනකාරී මහලේ භූමි ප්ලාන් විකුණන ලද කොටසකට පිහිටා ඇති භූමි ප්ලාන් 25 ක්.

සියලුම 5,514. මෙම භූමි ප්ලාන් ඉල්ලුම්කාරයන් වෙත.

අක්කර සහ හක් සේරු මුදල.

නො.	මහ.	භූමි ප්ලාන් නම.	අක්කර.	මහ.	අක්කර සහ හක් සේරු මුදල.
12942	ගණකොඩ	මානාභාගොඩැල්ල නොහොත් පංචලකැල්ල දෙහිය	දෙහිය	10 2 13	250
12943	එම	මානාභාගොඩැල්ල නොහොත් පංචලකැල්ල දුටු	කැල්ල	5 2 17	250
12944	එම	පංචලකැල්ල	කුඹුර	0 0 8	250
12946	එම	කැටපොලකැල්ල	සේන	0 0 30	250
12947	එම	එම	එම	0 0 10	250
12948	එම	එම	එම	0 0 14	250
12949	එම	එම දෙහිය	දෙහිය	5 0 25	250
12950	එම	කැටපොලකැල්ල දුටු	සේන	0 0 31	250
12951	එම	කැටපොලකුඹුර	කුඹුර	0 0 38	250
12952	එම	එම	එම	0 0 20	250
12953	එම	කැටපොලකැල්ල	මක්ක	0 1 23	250
12954	එම	එම	සේන	1 1 29	250
12956	එම	එම	එම	0 1 6	250
12957	එම	එම දෙහිය	දෙහිය	0 1 18	250
12960	අල්පිට්ට	එම	සේන	1 0 30	250
12964	එම	එම දෙහිය	දෙහිය	0 0 32	250
12966	එම	කැටපොලකැල්ල	මක්ක	0 3 26	250

සියලුම 5,438. ඉල්ලුම්කාරයන්—සහන්දියාභාගොඩ දෙහිය.

12443	හිටපු කන්ද	අපරලකන්ද අද්දර දුටු	පහන	0 2 34	150
12444	එම	එම	මානාභ	0 1 20	150

සියලුම 5,823. ඉල්ලුම්කාරයන්—නක්කිස් සම්පේරිස්.

14268	ගටතල	කරුකැටපොලකැල්ල	කැල්ල	3 1 28	100
-------	------	----------------	-------	--------	-----

සියලුම 5,846. මෙම භූමි ප්ලාන් ඉල්ලුම්කාරයන් වෙත.

14353	ඉහල	ඉරක්කැටපොල මිකන්ද දෙහිය	දෙහිය	3 1 0	15
14354	එම	ඉරක්කැටපොල මිකන්ද දෙහිය මිච්ච	මිච්ච	3 1 36	15

සියලුම 2,526.

4405	ගොඩමුදක	මිච්චානකපිටිය	මිච්ච	1 1 12	15
4407	එම	එම	එම	4 3 32	15
4410	එම	එම	එම	0 3 3	15

මුළු සියලුම ගොම්මර 5,514, 5,436 සහ 5,823 වල කැබලි ප්ලාන් දකුණු දිසාවේ මිහිරිකුත් සමගය.

මෙම ඉල්ලුම්කැබලි ප්ලාන් අයිතිවාසිකම් කිසිවක් ගම් අගයක් ඇත්නම් ඔහු එයින් මෙම විකිණීමේ දිනයේ දී එම අයිතිවාසිකම් කිසිවක් නිසිවින් මුදල් සහායක දකුණු පලාතේ මහජනකාරී සඳහා විකුණන ලද භූමි ප්ලාන් සිටින බවට බැර.

මෙම ඉල්ලුම් කැබලි වලින් භාරකාර සරණමර්ජන ප්ලාන් සඳහා විකුණන ලද භූමි ප්ලාන් කොන්දෙසි කැබලි වැඩිදුර භාරකාර දකුණු පලාතේ ආණ්ඩු ප්ලාන් ඒකරාජ්‍ය සඳහා විකුණන ලද භූමි ප්ලාන් වෙත.

ගරුකර උතුරු මහත්මයාණන්ගේ ආඥාව ලෙස,

ඉවර්ට්ට් ඉම් හර්ස්,
මහජනකාරී වම්ස.

LAND SALES IN THE EASTERN PROVINCE.

NOTICE is hereby given that the land sale fixed for February 10, 1902, and appearing in the Ceylon Government Gazette of December 20, 1901, has been postponed to Monday, February 24, 1902.

Chilaw Kachcheri,
January 28, 1902.

J. H. LEAK,
Assistant Government Agent.

No. 863, E. P.

Colonial Secretary's Office,
Colombo, January 29, 1902.

ON Tuesday, March 25, 1902, and the following days, at noon, the Government Agent for the Eastern Province will put up to auction, at his office in Batticaloa, the under-mentioned portions of Crown Land, on the terms authorized by Government.

Lot.	Village.	Name of Applicant.	Description.	Extent.		Upset Price per Acre.
				A. R. P.	Rs.	
Preliminary plan 2,888.—Porativu pattu.						
87343	Vellavely	S. V. V. Manakappodi, &c.	Kovildippumi	5	2 25	10
87345	Do.	do.	do.	0	3 0	10
Preliminary plan 2,893.						
87359	Vellavely	K. Vellaiyappodi	Kayanadivilakku	6	1 12	10
87361	Do.	do.	do.	6	0 28	10
87362	Do.	do.	do.	0	1 21	10
Preliminary plan 2,171.						
7255	Kalimadu	I. M. Aliyar Marakkayar, &c. (defaulters)	Kulattumunmari	7	1 38	10
Preliminary plan 2,097.						
W 52	Vellankiri	M. Satasiwan and A. Vasutavan, &c. (defaulters)	Sinnattalavai	10	3 25	10
Preliminary plan 1,078.						
1208 & 1211	Mandur	V. V. Vakuppillai (defaulter)	Patalaveli	8	0 34	10
Preliminary plan 485.						
4636	Katchenai	N. V. V. Kanavatippillai (defaulter)	Paddy land	1	1 18	10
Preliminary plan 2,234.—Manmunai pattu.						
7482	Veppantidal	A. Pakkirelvvai (defaulter)	Kalaiyadikulattukkadu	5	1 18	10
Preliminary plan 2,518.						
76794	Karaveddi	V. Kantavanam (defaulter)	Kulavadittundu	6	1 24	10
Preliminary plan 891.						
10879 & 10880	Vavunativu	T. Chinattampi (defaulter)	Kakkaitindachenaikkadu	24	3 21	10
Preliminary plan 2,396.						
76204	Mavadimunmari	K. T. Virakkuddippodi (defaulter)	Mavadimunmari	3	3 23	10
Preliminary plan 2,366.						
76091	Veppantidal	P. M. Mirasaivu Marakkayar, &c. (defaulters)	Erikkalaiyadihchenai	7	2 7	10
Preliminary plan 2,374.—Koralai pattu.						
76114½	Oddaimavdi	S. Usansaivu (defaulter)	Paddiyadiveli	5	1 18	10
Preliminary plan 2,163.—Eraur pattu.						
7186	Vantarumulai	M. Pakkiryava (defaulter)	Attavalaikkadu	40	2 21	10
Preliminary plan 2,401.—Akkarai pattu.						
76230 & 76231	Addalaichchenai	S. P. H. Chinnalevvaippodi, &c. (defaulters)	Periyamullaittivup-pumi	22	2 24	10
76232 & 76233	Do.	K. P. H. Utumalevvai, &c. (defaulters)	do.	12	0 26	10
76234	Do.	U. Kalentarlevvaippodi Udayar, &c. (defaulters)	do.	10	1 30	10
76235	Do.	do.	do.	5	2 36	10
Preliminary plan 524.—Chammanturai pattu.						
5031	Malkampuddi	U. Mukaiyatinvava	Chellavelikkadu	15	2 8	10

Further information regarding these lands and conditions of sale may be obtained from the Government Agent, Eastern Province, Batticaloa.

By His Excellency's command,

EVERARD IM THURN,
Colonial Secretary.

No. 863, E. P.

கொலொனியல் சர்க்கிற்றத்தார ஆபிசில்,
கொழும்பு, 1902 ம் ஆண்டு ஜனவரி 29 ந் உ.

1902 ம் ஆண்டு பங்குனிமாதம் 25 ந் திகதியாகிய செவ்வாய்க்கிழமை யிலு மதனையுடைய நாட்களிலும் முற்பகல் கிழக்கு மாகாணத்து கவர்ணமேந்து ஏசுணவராகள் தனது ஆபிசில் இந்நடியிற் சொல்லப்பட்டிரு கிற முடிக்குரிய காணித்துணுகளை, அரசாட்சியாரால் உத்தரவுபண்ணப்பட்டிருக்கும் பொருததப்பிரகாரம் வலத்திற்குறி விற்பார.

காணித்துணுகள், கிழக்கு மாகாணத்து மட்டக்களப்பு மாவட்டத்திலிருக்கின்றன.

பட்டம் 2,888, கோறியப்பற்று.

ஏசுகரொன்
றுசுரு தரிப்பு

இல.	குறிச்சி.	கேள்விக்காரனின் பெயர்.	விபரம்.	விசாரை.	விலை.
				அ. ரூ. ப.	ரூ.
87343	வெல்லம்பவெளி	சி. வ. வீ. மாணிக்கப்பேரடியு மறுபேரும்	கோகிலடிப்பூமி	5	2 25
87345	செடி	செடி	செடி	0	3 0

இல.	குறிச்சி.	தேர்வுக்கான பெயர்.	வீசரம்.	வீசாலம்.	வீசு.	எகரொன முகு தரிப்ப வீசு.
		படம் 2,893.				
87859	வெல்லாவெளி	சு. வெள்ளையப்போடி	காயாண்டிவலசு	6 1 12	10	
87861	இட	இட	இட	6 0 28	10	
87862	இட	இட	இட	0 1 21	10	
		படம் 2,171.				
7255	கனிமதி	இ. ம. அலியார்மரைக்காயரும் மறுபெரும் (வாயிதாகட்டா தவான்)	குளத்தமுண்டாரி	7 1 38	10	
		படம் 2,097.				
W 52	வெல்லங்கிரி	மு. சதாசிவமும் அ. வாசுதேவ னும் (வாயிதாகட்டாதவா)	சினனத்தளவாய்	10 3 25	10	
		படம் 1,078.				
1208 } 1211 }	மணாரோ	வ. வீ. வாசுப்பிள்ளை (வாயிசா கட்டாதவா)	பதனாவெளி	8. 0 34	10	
		படம் 485.				
4686	கற்சேனை	நொ. ல. வி. கணவதிப்பிள்ளை (வாயிதாகட்டாதவா)	வேளாணமைப்பூமி	1 1 18	10	
		படம் 2,284, மணமுனைப்பற்று.				
7482	வேப்பந்திடல்	அ. வைக்கோலெவ்வை (வாயிசா கட்டாதவா)	காலையடிசுளத்தூசு காடு	5 1 18	10	
		படம் 2,518.				
76794	கரவெட்டி	வ. கந்தவனம்	கனாவழித்தண்டி	6 1 34	10	
		படம் 891.				
10879 } 10880 }	வவுண்தீவு	தி. சனித்தமபி	காகைக்கிணட சேனைக்காடு	24 3 21	10	
		படம் 2,896.				
76204	மாவடி முண்டாரி	ச. தொ. வீரகருட்டிப்போடி	மாவடி முண்டாரி	3 3 28	10	
		படம் 2,866.				
76091	வேப்பந்திடல்	ப. ம. பிராசாய்பு மரைக்கா யரும் மறுபெரும் (வாயிதாகட் டாதவான்)	எருக்கலையடிச் சேனை	7 2 7	10	
		படம் 2,874, கோறனைப்பற்று				
761144	ஒட்டைமாவடி	சா. உசன்சாய்வு (வாயிதாகட் டாதவா)	பட்டையடிவெளி	5 1 18	10	
		படம் 2,163 எருஞ்சுப்பற்று.				
7186	வந்தரறுமுலை	மெ. பச்சீகாவாவா (வாயிதாகட் டாதவா)	அத்தவணைக்காடு	40 2 21	10	
		படம் 2,401, அக்கரைப்பற்று.				
76230 } 76231 }	அட்டாளச்சேனை	ச. பொ. த. சின்னலெவ்வைப் போடி (வாயிதாகட்டாதவா)	பெரியமுல்லைத்தீவு பூமி	23 2 24	10	
		படம் 2,401, அக்கரைப்பற்று.				
76232 } 76233 }	இட	ச. பொ. த. உதவா வெவ்வையு மறுபெரும்	இட	12 0 26	10	
76234	இட	உ. கலந்தாப்போடி உடையாரு மறுபெரும்	இட	10 1 30	10	
76235	இட	இட	இட	5 2 36	10	
		படம் 524, சமமார் துறைப்பற்று.				
5031	மலகமபுட்டி	உ. முகையதின்வாவா	செல்லாவெளிந்காடு	15 2 8	10	

இக்காணிக்களைப்பற்றிய மேலதனைமான விவரங்களையும் விற்பனவின் கொந்தீசுகளைப்பற்றியும் மட்ட
டக்கணப்பு அரசாட்சி ஏசுந்துத துரை அவர்களிடம் வினாவி அறிந்துகொள்ளலாம்.

மகோத்தமரவர்களினது கட்டளையின்படி,
சுவிருட இம தேர்னை,
இராசாங்க விதிசு.

No. 864, B. P.

Colonial Secretary's Office,
Colombo, February 7, 1902.

ON Wednesday, April 9, 1902, at 1 P. M., the Assistant Government Agent for the Trincomalee District will put
up to auction, at his office in Niroddumunai, the under-mentioned portions of Crown Land, on the terms
authorized by Government.

Eighty-three allotments of land situated in the Tampalakamam division of the Trincomalee District of the
Eastern Province.

Lot.	Name of Applicant.	Name of Claimant.	Name of Land.	Extent. A. R. P.	Upset Price per Acre. Rs. c.
6554	L. K. Amira Levvai	Crown	Karanchikulattukadu	2 2 6	12 50

Lot.	Name of Applicant.	Name of Claimant.	Name of Land.	Extent. A. R. P.	Upset Price. per Acre.	
					Rs.	c.
7588	Encroachment by P. M. Cassim	Preliminary plan 2,266. Village—Kandalkadu. Crown	Sellanapoddatottam	0 2 33	10	0
76664	Katiramattampi	Preliminary plan 2,492. Village—Kinniyay. Crown	Pettankenichenai	0 0 21	20	0
76667	Sinnattampi Kanapati	do.	Pettankenikadu	0 1 28	20	0
76065	Sinnattampi Seeni	Preliminary plan 2,358. Village—Kinniyay. Crown	Kallampathai	6 0 16	12	50
76066	Do.	do.	do.	0 1 22	12	50
76067	Umerulevvai Pakkirtampi	do.	do.	4 0 13	12	50
76068	Seenivappu Hadgi Meiytin	do.	Periyakiran	2 2 28	12	50
76069	Meerasaibu Rahiman	do.	do.	2 3 24	12	50
76042	Atamsaibu Aptul Katar	Preliminary plan 2,350. Village—Kinniyay. Crown	Vellantanki	2 1 28	10	0
76043	Do.	do.	do.	1 2 7	10	0
76044	Aptupillai Mukammatu Cassim	do.	Periyakiranveddai	9 1 0	10	0
76045	Matar Ibrahim	do.	do.	5 3 37	10	0
76046	—	do.	do.	2 0 34	10	0
75714	Marikar Tampi Vappu Pakkir	Preliminary plan 2,290. Village—Kinniyay. Crown	Ottupulvettai	0 1 22	10	0
75715	J. Bawa Cassim	do.	do.	0 0 16	10	0
75716	Do.	do.	do.	2 2 4	10	0
75717	J. Mukamatuttampi	do.	do.	1 3 13	10	0
75718	Do.	do.	do.	2 2 9	10	0
75719	Do.	do.	do.	0 0 18	10	0
75720	Sinnattampi Isa	do.	do.	6 3 7	10	0
75721	Akammatu Levvai Hamid Deen	do.	Chalambavettai	3 1 16	10	0
75722	—	do.	Ottupulvettai	3 0 31	10	0
75725	—	do.	do.	1 1 30	10	0
75726	A. L. Mammatu Lalim Saibu	do.	Seenarivili	4 2 8	10	0
75728	Segusaibu Isman Saibu	do.	Ottupulvettai	11 2 23	10	0
75729	Do.	do.	Madelamadu	4 1 32	10	0
75731	—	do.	Ottupulvettai	5 2 27	10	0
75732	—	do.	do.	5 2 19	10	0
75740	—	do.	Tamaravillu	0 1 22	10	0
75742	Periya Levvai Marikar	do.	do.	6 3 33	10	0
75748	Matar Samsudeen	Crown	Chunkankuli	0 1 32	10	0
75749	Sinnattampi Levvai Sadar	do.	do.	4 1 34	10	0
75751	Utuman Hameen	do.	Kaddaiveddaiveli	4 0 4	10	0
75753	Mohideen Bawa Mukammatu	do.	do.	4 3 18	10	0
75754	V. R. Mukammatu Sultan	do.	do.	5 3 38	10	0
75755	V. R. Meiytin Bawa	do.	Chunkankuli	0 0 16	10	0
75756	—	do.	Kaddaividdaiveli	0 0 20	10	0
75757	—	do.	do.	5 0 16	10	0
75758	—	do.	do.	5 2 39	10	0
7014	K. T. Tampikkannivedhan	Preliminary plan 2,125. Village—Kinniyay. Crown	Cholaivedduvan	9 0 0	10	0
6812	—	Preliminary plan 2,069. Village—Kinniyay. Crown	Uppattukadu	36 0 24	10	0
4795	M. Kartikesu	Preliminary plan 1,657. Village—Kinniyay. Crown	Marakutaravillukadu	13 2 30	10	0
87286	M. W. Meiytin Pichchai	Preliminary plan 2,864. Village—Chinnakkiniyay. Crown	Uttadikkadu	2 2 28	10	0
87288	A. Abubakkar	do.	do.	1 3 17	10	0
87293	P. Allapichchai	do.	Kaddaiyarchenai	1 1 23	10	0
87294	Encroachment by Kuppaittampi	do.	do.	1 2 12	10	0
87295	Akammatu Levvai	do.	do.	0 0 16	10	0
87293	Pakkir Cassim	do.	do.	0 0 16	10	0
87293	S. Mammatu Cassim	do.	do.	0 0 16	10	0
77975	A. Akammatu Levvai	Preliminary plan 2,758. Village—Chinnakkiniyay. Crown	Kaddaiair	0 3 26	10	0
77976	S. Sekumammatu	do.	do.	3 0 7	10	0
77979	V. Kadduvava	do.	Mancholai	0 2 37	10	0
77980	Miskinpillai Samsadeen	do.	do.	0 1 0	10	0
77984	Encroachment by V. Pichchai	do.	do.	0 0 12	10	0
77064	Vappu Pakkir Mammatu	Preliminary plan 2,614. Village—Chinnakkiniyay. Crown	Kandaladiyuttu	4 1 10	10	0
75936	—	Preliminary plan 2,316. Village—Chinnakkiniyay. Crown	Kilavikenikadu	0 0 14	10	0
77964	Kakar Sariel	Preliminary plan 2,753. Village—Periyakiniyay. Crown	Naduthivu	2 1 10	10	0
77965	Do.	do.	do.	0 3 13	10	0
77939	Miskinpillai Tajore	Preliminary plan 2,743. Village—Periyakiniyay. Crown	Uppukarachchi	2 0 0	10	0
77936	Encroachment by A. Kuppaittampi	Preliminary plan 2,742. Village—Periyakiniyay. Crown	Ponnavarativu	1 2 11	10	0

Lot.	Name of Applicant.	Name of Claimant.	Name of Land.	Extent.		Upset Price
				A.	R. P.	per Acre. Rs. c.
76573	Ahamat Levvai	Preliminary plan 2,477.	Village—Periyakinniyay.	15	2 0	10 0
76574	Do.	Assim Crown	Uppalam	0	2 17	10 0
6898	Mastan Mutalip	Preliminary plan 2,086.	Village—Periyakinniyay.	3	1 15	10 0
6250	Seyatu A. Kassim	Preliminary plan 1,906.	Village—Nachchikuda.	3	0 7	10 0
6251	—	Crown	Mutiraiyadikadu	0	1 37	10 0
3868	—	Preliminary plan 1,489.	Village—Tirukkaikuda.	2	0 19	10 0
3869	—	Crown	Tirukkaikudakadu	1	3 17	10 0
87187	M. Arumugam	Preliminary plan 2,816.	Village—Putukudiyiruppu.	1	2 36	12 50
		Crown	Putukudiyiruppu-kadu			
<i>Default Lands.</i>						
76554	Mirasaibu Rakiman	Preliminary plan 2,470.	Village—Periyakinniyay.	1	3 38	15 0
		Name of Purchaser.	Description.			
77192	Sanmukam Muttukumar	Preliminary plan 2,635.	Village—Kandalkadu.	3	0 30	10 0
77193	Do.		Paddy land	0	0 28	10 0
77194	Do.		do.	4	0 36	10 0
75741	Nurtin Sarip	Preliminary plan 2,290.	Village—Kinniyay.	7	3 13	12 0
			Paddy land			
6890	Chinnakkutti Katiraveln	Preliminary plan 2,084.	Village—Kandalkadu.	1	0 38	12 50
			Paddy land			
I 45½	Meiydinsa Mastan	Preliminary plan 560.	Village—Karimalaiuttu.	5	1 3	10 0
J 45½	Do.		Paddy land	0	3 0	10 0
			do.			
87300	Mukammattutampi Mansa	Preliminary plan 2,864.	Village—Chinnakkinniyay.	0	1 4	10 0
87301	Do.		Garden land	0	0 20	10 0
87299	Sinnavappu Mukammatu Casim		do.	0	3 17	10 0
87296	Meerasa Kuppaattampi		do.	0	1 22	10 0
87292	Bawasaibu Mohideen Pichohai		do.	2	0 0	10 0
87289	Nakamuttu Katiramattampi		do.	1	0 10	10 0
87287	Aptulla Abubakkar		do.	1	3 1	10 0

Further information respecting these lands may be obtained from the Surveyor-General, and respecting the conditions of sale from the Assistant Government Agent, Trincomalee.

By His Excellency's command,

EVERARD IM THURN,
Colonial Secretary.

No. 864, E. P

கொலோனியல் சர்க்கிற்றத்தார் ஆய்வினை,
செப்டம்பர், 1902 ம் (ஆ) மார்ச் 7 ந்தேதி.

1902 ம் ஆண்டு சித்திரைமாதம் 9 ந்தேதி புதன்கிழமை பகல் 1 மணிக்கு தன ஆய்வினை கீழ் மாகாண தது திரிகோணமலை உதவி கவற்சனமேந்து ஏசுன்றவர்களால் இதனடியிற் சொல்லப்பட்டிருக்கிற முடிக்கூறிய காணிக்கைகளை, அரசாட்சியாரால் உத்தரவுபண்ணப்பட்டிருக்கும் பொருத்தப்பிரகாரம், எலத்திற் கூறி விற்கப்படும்.

83 காணிக்கைகளை, கீழ் மாகாணத்தது திரிகோணமலை மல திறிக்கின் தமபலகம்ப பரையிலிருக்கின்ற தது

இல.	குறிச்சி.	கேள்விககாணின பெயர்.	விபரம்.	ஏக்க ரெள		
				விசாலம்	றுக்கு தரி	
				எ. றா. ப.	ரூ. ச.	
6554	கப்பலத்தறை	எல. கே. அமீர் வெவவை	காஞ்சினுளத்து க காடு	2	2 6	12 50
பிளான இலக்கம் 2,266.						
7588	கண்டல காடு	பி. எம். காசிம கட்டிய காணி	செல்லனா போட்ட	0	2 38	10 0
தோட்டம்						
பிளான இலக்கம் 2,492.						
76664	கிணியாய	கதிராமத்தம்பி	பெத்தான கேணிச்	0	0 21	20 0
சேனை						
76667	ஹெ.	கிணைத்தம்பி கண்பதி	பெத்தான கேணிக காடு	0	1 28	20 0
பிளான இலக்கம் 2,358.						
76065	ஹெ.	கிணைத்தம்பி சீனி	கலலம்பத்தை	6	0 16	12 50
76066	ஹெ.	ஹெ.	ஹெ.	0	1 22	12 50
76067	ஹெ.	உமறுவெவவை பசகோத்தம்பி	ஹெ.	4	0 13	12 50
76068	ஹெ.	சீனிவாபு சச்சி மெய்தீன	பெரியகிரான	2	2 28	12 50
76069	ஹெ.	மீராசாய்பு தகிமான	ஹெ.	2	3 24	12 50

இல.	குறிச்சி.	கேள்விக்காரனின் பெயர்.	விபரம்.	ஏக்கரொன் மக்கு தரி ப்பு நிலை.	
				விசாலம். ஏ. யூ. பெ.	ரூ. ச.
பிளான இலக்கம் 2,350.					
76042	கிணியாய்	ஆதமசாயபு அப்துலகாதா	வெள்ளத்தங்கி	2 1 28	10 0
76043	ரெடி	ரெடி	ரெடி	1 2 7	10 0
76044	ரெடி	அப்துல பின்னை முகமதுகாசிம்	பெரியகிரானவெட்ட	9 1 0	10 0
76045	ரெடி	மதாரு இபுரகிம்	ரெடி	5 3 37	10 0
76046	ரெடி	—	ரெடி	2 0 34	10 0
பிளான இலக்கம் 2,290.					
75714	ரெடி	மரகாயா தம்பி வாபபு	ஒட்டுப்புல வெட்டை	0 1 22	10 0
75715	ரெடி	பைகோ ஜே. வாவா காசிம்	ரெடி	0 0 16	10 0
75716	ரெடி	ரெடி	ரெடி	2 2 4	10 0
75717	ரெடி	ரே. முகமதுதமபி	ரெடி	1 3 13	10 0
75718	ரெடி	ரெடி	ரெடி	2 2 9	10 0
75719	ரெடி	ரெடி	ரெடி	0 0 18	10 0
75720	ரெடி	சினனதமபி இசா	ரெடி	6 3 7	10 0
75721	ரெடி	அகமதுலெவவை கமிதீன்	சானம்பை வெட்டை	3 1 16	10 0
75722	ரெடி	—	ஒட்டுப்புல வெட்டை	3 0 31	10 0
75725	ரெடி	—	ரெடி	1 1 30	10 0
75726	ரெடி	ஏ. எல். முகமதுஆலிமசாயபு	தினேரிவெளி	4 2 8	10 0
75728	ரெடி	சேசுசாயபு இமைனசாயபு	ஒட்டுப்புலவெட்டை	11 2 23	10 0
75729	ரெடி	ரெடி	மதனாமடு	4 1 32	10 0
75731	ரெடி	—	ஒட்டுப்புலவெட்டை	5 2 27	10 0
75732	ரெடி	—	ரெடி	5 2 19	10 0
75740	ரெடி	—	தாமரைவீலலு	7 3 13	10 0
75742	ரெடி	பெரியலெவவை மரகாயா	ரெடி	6 3 33	10 0
75748	ரெடி	மதார சம்சதீன்	சங்கனஞ்சி	0 1 32	10 0
75749	ரெடி	சினனதமபிலெவவை சுதார	ரெடி	4 1 14	10 0
75751	ரெடி	உதுமான காமின்	கட்டைவெட்டை		
			வெளி	4 0 14	10 0
75758	ரெடி	முகையதீனவாவா முகமது	ரெடி	4 3 18	10 0
75754	ரெடி	வீ. ஆர். முகமது சுல்தான	ரெடி	5 3 38	10 0
75755	ரெடி	வீ. ஆர். மெய்யதினவாவா	சங்கனஞ்சி	0 0 16	10 0
75756	ரெடி	—	கட்டைவெட்டை		
			வெளி	0 0 20	10 0
75757	ரெடி	—	ரெடி	5 0 16	10 0
75758	ரெடி	—	ரெடி	5 2 39	10 0
பிளான இலக்கம் 2,125.					
7014	ரெடி	ரூ. த. தம்பிக்கனி வீதான	சோலைவெட்டுவான	9 0 0	10 0
பிளான இலக்கம் 2,069.					
6812	ரெடி	—	உப்பாத்துக்காடு	36 0 24	10 0
பிளான இலக்கம் 1,657.					
4795	ரெடி	எம். காத்திகேசு	மரகஞ்சுத்தாரா வில லுக்காடு	13 2 30	10 0
பிளான இலக்கம் 2,864.					
87286	கிண்சிக்கிணியாய்	எட். டபீன்பு. மெய்யதினபிச்சை	ணத்தடிக்காடு	2 2 28	10 0
87288	ரெடி	ஏ. அபூபக்கா	ரெடி	1 3 17	10 0
87293	ரெடி	பி. அலலாபிச்சை	கட்டையாச்சேனை	1 1 23	10 0
87294	ரெடி	சுபபைதமபி அகமதுலெவ வை கூட்டிய காணி	ரெடி	1 2 12	10 0
87295	ரெடி	பகீர் காசி	ரெடி	0 0 16	10 0
87298	ரெடி	எஸ். முகமதுக்காசிம்	ரெடி	0 0 16	10 0
பிளான இலக்கம் 2,753.					
77975	ரெடி	ஏ. அகமதுலெவவை	கட்டைஆறு	0 3 26	10 0
77976	ரெடி	எஸ். சேசுமுகமது	ரெடி	3 0 7	10 0
77979	ரெடி	வி. காட்டுவாவா	மாஞ்சோலை	0 2 37	10 0
77980	ரெடி	மிஸ்தீன் பிளான சம்சதீன்	ரெடி	0 1 0	10 0
77984	ரெடி	வி. பிச்சை கூட்டிய காணி	ரெடி	0 0 12	10 0
பிளான இலக்கம் 2,614.					
77064	ரெடி	வாபபு பகீர்முகமது	கண்டலடித்து	4 1 10	10 0
பிளான இலக்கம் 2,316.					
75936	ரெடி	—	கிணவிகேணிக்காடு	0 0 14	10 0
பிளான இலக்கம் 2,753.					
77961	பெரியகிணியாய்	ககார் சரியல	தடுத்தீவு	2 1 10	10 0
77965	ரெடி	ரெடி	ரெடி	0 3 18	10 0
பிளான இலக்கம் 2,743.					
77989	பெரியகிணியாய்	மிசுகினை பிளான சஞா	உப்புக்கரச்சி	2 0 0	10 0

இல.	குறிச்சி.	கொள்வகாரானின் பெயர்.	வீசாமை.	தரிப்புலினை அகலொனை	
				அ. ரு. பெ.	ரூ. ச.
77936	பெரியகிணியாய்	பிளான இலககம 2,742. ஏ. ருப்பைத்தமபி கட்டிய காணி பொன்னாவந்திவு	1 2 11	10 0	
76573	ஓடி	பிளான இலககம 2,477. அகமதுலெவ்வை ஆசீம உப்பளம	15 2 10	10 0	
76574	ஓடி	ஓடி	0 2 17	10 0	
6898	ஓடி	பிளான இலககம 2,086. மஸ்தான முத்தவி எருமருத்தடிச்சேனை	3 1 15	10 0	
6250	நாச்சிகரூடா	பிளான இலககம 1,906. செய்யது ஏ. காசிம் முதிரையடிக்காடு	3 0 7	10 0	
6251	ஓடி	—	0 1 37	10 0	
3868	திருககைரூடா	பிளான இலககம 1,489. —	2 0 19	10 0	
3969	ஓடி	—	1 3 17	10 0	
87187	புதுககுடியிருப்பு	பிளான இலககம 2,816. எம். ஆறுமுகம் புதுககுடியிருப்புகாடு	1 2 36	12 50	
76554	பெரிய கிணியாய்	பிளான இலககம 2,470. (ஒடுகரூப்பணமிறுபடாத காணிகள்). கொள்வகாரானின் பெயர். மீராசாய்பு நகிமான வயல	1 3 38	15 0	
77192	கண்டல்காடு	பிளான இலககம 2,635. சண்முகம் முத்தகரூமாரு வயல	3 0 30	10 0	
77193	ஓடி	ஓடி வயல	0 0 28	10 0	
77194	ஓடி	ஓடி வயல	4 0 36	10 0	
75741	கிணியாய்	பிளான இலககம 2,290. நூறுதீன சரீப் வயல	7 3 18	12 0	
6890	கண்டல்காடு	பிளான இலககம 2,054. சின்னகரூட்டி கதிரவேலு வயல	1 0 38	12 50	
I 45 ¹ / ₂	கரிமலை ஊத்தது	பிளான இலககம 560. மெய்யதீனசா டவத்தான வயல	5 1 3	10 0	
J 45 ¹ / ₂	ஓடி	ஓடி வயல	0 3 0	10 0	
87300	சின்னககிணியாய்	பிளான இலககம 2,864. முகமஹத்தமபிபாமசா தோட்டம்	0 1 4	10 0	
87301	ஓடி	ஓடி	0 0 20	10 0	
87299	ஓடி	சின்னவாப்பு முகமதுச்சா ம	0 3 17	10 0	
87296	ஓடி	மீராசா ரூப்பைத்தமபி	0 1 22	10 0	
87292	ஓடி	வாவாசாய்பு முகையதீன பிச்சை	2 0 0	10 0	
87289	ஓடி	நாகமுத்து கதிரகாமத தமபி	1 0 10	10 0	
87287	ஓடி	அப்துல்லா ஆபூபககா	1 3 1	10 0	

இக்காரணிகளைப்பற்றிய மேலதிக விபரம் அளவைத்தலைவரிடத்திலும் விற்பனைவின் கொந்தீசுகளைப்பற்றிய திருக்கோணத்தலை உதவி ஏசுன்றரிடத்திலும் மறிந்துகொள்ளலாம்.

மகோத்தமரவர்களின் து கட்டளையினைய

இவ்ரூட் இம் தேர்ன்,
இராசாங்க விசிகர்.

No. 865, E. P. Colonial Secretary's Office,
Colombo, February 8, 1902.

ON Thursday, April 10, 1902, at 1 P.M., the Assistant Government Agent for the Trincomalee District will put up to auction, at his office in Tampalakamam, the under-mentioned portions of Crown Land, on the terms authorized by Government.

One hundred and eight allotments of land situated in the Tampalakamam division of the Trincomalee District of the Eastern Province.

Preliminary plan 2,121. Village—Tampalakamam.

Applicant—Sinnavappu Hadji Meiytin.

Lot.	Description.	Upset Price	
		Extent, per Acre.	Rs.
7001	Champupottana	0 1 10	15
7002	Do.	6 1 7	20
7003	Do.	0 1 26	15
7004	Do.	1 2 9	20

Preliminary plan 1,659. Village—Tampalakamam.

Applicant—P. V. Mukaiyatina Bawa.

Lot	Description.	Upset Price	
		Extent per Acre.	Rs.
4809	Iuppaiadivedduvankadu	10 3 35	10
4810	Enaitivukadu	14 2 28	10
4811	Nillichchena	6 0 0	10

Applicant—M. Marakkayar Mukammatu.

4831 Periyakallampattaikadu 22 0 11 10

Preliminary plan 1,431. Village—Tampalakamam.

Applicant—M. Mukammattutampi Levvai Marikar.

3464 Mancholaikadu 16 2 31 10

Preliminary plan 1,296. Village—Tampalakamam.

Applicant—Nil.			
3045	Isankaradivillaikadu	13 3 25	10
3046	Do.	9 0 12	10
3047	Do.	7 1 10	10

Lot.	Description.	Upset Price	
		Extent per Acre.	Bs.
3048	Isankaradivillaikadu	7 0 31	10
3049	Do.	9 2 29	10
3050	Do.	10 0 0	10
3051	Do.	8 0 27	10
3052	Do.	6 3 2	10
3053	Do.	9 1 12	10
3054	Do.	15 2 3	10
3055	Do.	15 1 30	10
3056	Do.	8 3 10	10
3057	Do.	5 2 18	10
3058	Do.	9 2 35	10
3059	Do.	9 3 3	10
3060	Do.	10 0 0	10
3061	Do.	11 2 5	10
3062	Do.	4 1 24	10
3063	Do.	8 3 29	10
3064	Do.	17 3 13	10
3065	Do.	15 3 28	10
3066	Do.	9 2 7	10
3067	Do.	5 1 11	10
3068	Do.	8 1 22	10
3069	Do.	9 3 22	10
3070	Do.	10 0 13	10
3071	Do.	8 2 11	10
3072	Do.	6 3 5	10
3073	Do.	9 3 8	10
3074	Do.	17 1 25	10
3075	Do.	17 0 26	10
3076	Do.	8 2 4	10
3077	Do.	7 2 18	10
3078	Do.	8 1 17	10
3079	Do.	9 3 39	10
3080	Do.	10 0 12	10
3081	Do.	8 1 9	10
3082	Do.	8 2 28	10
3083	Do.	8 0 29	10
3084	Do.	18 1 9	10
3085	Do.	16 3 12	10
3086	Do.	4 3 19	10
3087	Do.	11 0 32	10
3088	Do.	8 0 20	10
3089	Do.	10 0 33	10
3090	Do.	10 1 30	10
3091	Do.	8 1 7	10
3092	Do.	8 3 5	10
3093	Do.	8 1 11	10
3094	Do.	18 3 29	10
3095	Do.	18 2 17	10
3096	Do.	4 3 20	10
3097	Do.	10 3 31	10
3098	Do.	8 0 8	10
3099	Do.	10 2 12	10
3100	Do.	10 2 34	10
3101	Do.	8 0 7	10
3102	Do.	20 3 0	10
3103	Do.	15 3 24	10
3104	Kondarkadu	12 0 24	10
3105	Do.	7 1 9	10
3106	Do.	20 1 4	10
3107	Do.	18 3 6	10
3108	Do.	16 2 36	10
3109	Do.	19 2 21	10
3110	Do.	13 3 32	10
3110½	Do.	5 0 20	10
3111	Do.	14 2 8	10
3112	Do.	12 1 36	10
3113	Do.	18 3 8	10
Preliminary plan 1,254. Village—Kantalai.			
2834	Scrub and jungle	5 0 27	10
2835	Do.	4 3 28	10
2836	Do.	4 2 39	10
2837	Do.	4 3 9	10
2838	Do.	4 3 7	10
2839	Do.	2 3 22	10
2840	Do.	4 2 27	10
2841	Do.	6 1 32	10
2842	Do.	6 0 35	10
2843	Do.	6 0 10	10
2844	Do.	6 2 20	10

Lot.	Description.	Upset Price	
		Extent per Acre.	Bs.
2845	Scrub and jungle	4 3 1	10
2846	Do.	3 2 10	10
2847	Do.	4 3 9	10
2848	Do.	4 0 15	10
2849	Do.	4 0 0	10
2850	Do.	4 3 26	10
2851	Do.	3 1 24	10
2852	Do.	5 1 23	10
2853	Do.	4 3 14	10
2854	Do.	3 2 28	10
2855	Do.	3 1 29	10
2856	Do.	4 2 33	10
2857	Do.	3 2 33	10
2858	Do.	4 2 0	10

Preliminary plan 2,089. Village—Kantalai.

Applicant—A. M. Mukammatu Assan Lervvai.

6907 Perathukadu 0 3 22 20

Default Lands.

Preliminary plan 2,630. Village—Tampalakamam.

Purchaser—Kartikesar Tamotarampillai.

Description.

77123 Paddy land 8 2 11 20

Preliminary plan 2,621. Village—Tampalakamam.

Purchaser—Miskinpillai Mahat.

77097 Paddy land 4 1 20 20

Preliminary plan 676. Village—Tampalakamam.

Purchaser—Tampapillai Veerakutti.

T 235 Garden land 2 2 24 10

Further information respecting these lands may be obtained from the Surveyor-General, and respecting the conditions of sale from the Assistant Government Agent, Trincomalee.

By His Excellency's command,

EVERARD IM THURN,
Colonial Secretary.

No. 865, E. P. கொ. சககிற்றததார ஆபிசில,
கொழும்பு, 1902 ம (நவ் மாதம்) 8 ந்.உ.

1902 ம ஆண்டு சித்திரைமாதம் 10 ந் திகதி வியாழ
சுக்ரிமை பகல 1 மணிகளுக்குத் தம்பலகமத்தில் தன.
ஆபிசில சீழ மாகாணத்து திரிகோணமலை உதவ கவ
நணமேந்து ஏசுநறவர்களால் இதழையிற் சொல்லப்
பட்டிருக்கிற முடிக்கூரிய காணித்துணைகளை, அரசாட
சியால உதவரவுபண்ணப்பட்டிருக்கும் பொருத்தப்
பிரகாரம் ஏதெதிற்கூற் விற்கப்படும.
காணித்துணைகளை, சீழ மாகாணத்து திரிகோண
மலை மலகிறிகளை தம்பலகமப் பகுதியிலிருக்கின
றது.

பிளான இலக்கம் 2,121.

உரிததாளி—அரசாட்சியா.

குறிச்சி—தம்பலகமம்.

கேள்விகாரண—சினனவாப்பு கச்சமெய்தின.

அககரொன்றுக

குத்தரிப்பு.

வீசாலம்: விலை.

இல. வீபரம். ஆ. தூ. ப. ரூ.

7001 சம்புப்பொத்தாணை 0 1 10 15

7002 டெடி 6 1 7 20

7003 டெடி 0 1 26 15

7004 டெடி 1 2 9 20

பிளான இலக்கம் 1,659.

கேள்விகாரண—பொ. வி. மெய்யத்தினவாவா.

4809 இலுப்பையடிவெட்டு

வானசாடு 10 3 35 10

4810 இணைத்திவுகாராடு 14 2 28 10

4811 நெலவிச்சேனை 6 0 0 10

ஏக்கரொன்றுக்குத் தரிப்பு			
இல.	விவரம்.	விசாலம்.	வி.லி.
இல.	விவரம்.	ஏ. அ. பெ.	சூ.
கேள்விகாரண—எம். மரகாய முகமமது.			
4831	பெரியகலமபததைக்காடு	22 0 11	10
பிளான இலககம் 1,431.			
கேள்விகாரண—எம். முகமமது தமபிலெவ்வை மரகாயா.			
3464	மாஞ்சோலைக்காடு	16 2 31	10
பிளான இலககம் 1,296.			
கேள்விகாரண—இலலை.			
3045	இசன்கறடிவிலலைக்காடு	13 3 25	10
3046	செடி	9 0 12	10
3047	செடி	7 1 10	10
3048	செடி	7 0 31	10
3049	செடி	9 2 29	10
3050	செடி	10 0 0	10
3051	செடி	8 0 27	10
3052	செடி	6 3 2	10
3053	செடி	9 1 12	10
3054	செடி	15 2 3	10
3055	செடி	15 1 30	10
3056	செடி	8 3 10	10
3057	செடி	5 2 18	10
3058	செடி	9 2 35	10
3059	செடி	9 3 3	10
3060	செடி	10 0 0	10
3061	செடி	11 2 5	10
3062	செடி	4 1 24	10
3063	செடி	8 3 29	10
3064	செடி	17 3 13	10
3065	செடி	15 3 28	10
3066	செடி	9 2 7	10
3067	செடி	5 1 11	10
3068	செடி	8 1 22	10
3069	செடி	9 3 22	10
3070	செடி	10 0 13	10
3071	செடி	8 2 11	10
3072	செடி	6 3 5	10
3073	செடி	9 3 8	10
3074	செடி	17 1 25	10
3075	செடி	17 0 26	10
3076	செடி	8 2 4	10
3077	செடி	7 2 18	10
3078	செடி	8 1 17	10
3079	செடி	9 3 39	10
3080	செடி	10 0 12	10
3081	செடி	8 1 9	10
3082	செடி	8 2 28	10
3083	செடி	8 0 29	10
3084	செடி	18 1 9	10
3085	செடி	16 3 12	10
3086	செடி	4 3 19	10
3087	செடி	11 0 32	10
3088	செடி	8 0 20	10
3089	செடி	10 0 33	10
3490	செடி	10 1 30	10
3091	செடி	8 1 7	10
3092	செடி	8 3 5	10
3093	செடி	8 1 11	10
3094	செடி	18 3 29	10
3095	செடி	18 2 17	10
3096	செடி	4 3 20	10
3097	செடி	10 3 31	10
3098	செடி	8 0 8	10
3099	செடி	10 2 12	10
3100	செடி	10 2 34	10
3101	செடி	8 0 7	10
3102	செடி	20 3 0	10

ஏக் ரொன்றுக்குத் தரிப்பு			
இல.	விவரம்.	விசாலம்.	வி.லி.
இல.	விவரம்.	ஏ. அ. பெ.	சூ.
3103	இசன்கறடிவிலலைக்காடு	15 3 24	10
3104	கொண்டாக்காடு	12 0 24	10
3105	செடி	7 1 9	10
3106	செடி	20 1 4	10
3107	செடி	18 3 6	10
3108	செடி	16 2 36	10
3109	செடி	19 2 21	10
3110	செடி	13 3 32	10
3110½	செடி	5 0 20	10
3111	செடி	14 2 8	10
3112	செடி	12 1 36	10
3113	செடி	18 3 8	10
பிளான இலககம் 1,254.			
சூறிச்சி—கந்தலாய.			
கேள்விகாரண—இலலை.			
2834	பறட்டைக்காடு	5 0 27	10
2835	செடி	4 3 28	10
2836	செடி	4 2 39	10
2837	செடி	4 3 9	10
2838	செடி	4 3 7	10
2839	செடி	2 3 22	10
2840	செடி	4 2 27	10
2841	செடி	6 1 32	10
2842	செடி	6 0 35	10
2843	செடி	6 0 10	10
2844	செடி	6 2 20	10
2845	செடி	4 3 1	10
2846	செடி	3 2 10	10
2847	செடி	4 3 9	10
2848	செடி	4 0 15	10
2849	செடி	4 0 0	10
2850	செடி	4 3 26	10
2851	செடி	3 1 24	10
2852	செடி	5 1 28	10
2853	செடி	4 3 14	10
2854	செடி	3 2 28	10
2855	செடி	3 1 29	10
2856	செடி	4 2 33	10
2857	செடி	3 2 33	10
2858	செடி	4 2 0	10
பிளான இலககம் 2,089.			
சூறிச்சி—கந்தலாய.			
கேள்விகாரண—ஏ. எம். முகமது அசனுவெவ்வை.			
6907	பேராதனக்காடு	0 3 22	20
ஒடுககுப்பண மிறுபடாதகரணிகள்.			
பிளான இலககம் 2,630.			
சூறிச்சி—தம்பலகமம்.			
கேள்விகாரண—காதலிகேசர் தாமோதரம் பிள்ளை.			
77128	வயல	8 2 11	20
பிளான இலககம் 2,621.			
கேள்விகாரண—மிஸினிபிள்ளை மாகாத.			
77097	வயல	4 1 20	20
பிளான இலககம் 676.			
கேள்விகாரண—தமப்பிள்ளை வீரககுட்டி.			
T 235	தோட்டம்	2 2 24	10
இக்காணிகளைப்பற்றிய மேலதிக விவரங்கள் அளவத்தலைவரிடத்திலும் விற்பனைவன் கொந்தீசுகளைப்பற்றி திருகோணமலை உதிவ் ஏசனறரிடத்திலும் மறிந் துகொள்ளலாம்.			
மகோததமா அவாகளினது கட்டணயின்படி,			
சுற்றுட இம் தோன்,			
இராசாங்க விசிகா.			

No. 866, E. P.

Colonial Secretary's Office,
Colombo, February 7, 1902.

ON Thursday, April 3, 1902, at 1 P.M., the Assistant Government Agent for the Trincomalee District, Eastern Province, will put up to auction, at his office in Trincomalee, the under-mentioned portions of Crown Land, on the terms authorized by Government.

Seventy-four allotments of land situated in the Kaddukkulampattu division of the Trincomalee District of the Eastern Province.

Preliminary plan 776.

Lot.	Village.	Name of Claimant.	Description.	Extent.		Upset Price per Acre.
				A.	R. P.	
A 319	Pulmoddai	Mirankandu's daughter Sakkininy-nachchi	Garden	0	0 36	10 0
B 319	Do.	Karudamira's widow Sakumey-nachchai	do.	0	1 20	10 0
C 319	Do.	Ismail Umaranni	do.	0	0 31	10 0
D 319	Do.	Miraneyna's wife Kulisum	do.	0	0 17	10 0
E 319	Do.	Assahar Meydeen	do.	0	1 35	10 0
H 319	Do.	K. Miraneynamarakkayar	do.	0	0 38	10 0
J 319	Do.	Umerulevvai Saibu and another	do.	0	1 23	10 0
K 319	Do.	Mosque	Mosque and bare ground	0	2 20	10 0
L 319	Do.	Assanar Mammatu Kassim	Garden	0	0 19	10 0
M 319	Do.	Aiyinappillai Mammattulevvai	do.	0	0 17	10 0
N 319	Do.	K. Miraneynamarakkayar	do.	0	0 18	10 0
O 319	Do.	Karuta Mira Aiyiniappillai	do.	0	1 8	10 0
P 319	Do.	Ayneyan Sekathu and three others	do.	0	0 25	10 0
Q 319	Do.	Ayneyan Sekumatar	do.	0	0 26	10 0
R 319	Do.	Neynakandu Assana Marrakkayar	do.	0	0 33	10 0
S 319	Do.	Akammattulevvai Kachchumma	do.	0	0 33	10 0
T 319	Do.	Meydin Aliyar	do.	0	0 36	10 0
U 319	Do.	Sleyman Mukammata Mirakkandu	do.	0	1 23	10 0
V 319	Do.	Nabipulle Pattumma	do.	0	1 16	10 0
X 319	Do.	Saidali Meiydin Vawa	do.	0	0 34	10 0
Y 319	Do.	Mirasaibu Sultan and Sekumammatu Assanar	do.	0	0 27	10 0
Z 319	Do.	The Mohammedan inhabitants	do.	0	0 15	10 0
A 320	Do.	Assanar Mammatu Kassim	do.	0	0 12	10 0
B 320	Do.	Sleyman Meidin Bawa	do.	0	0 23	10 0
C 320	Do.	Katuvawa's widow Assanabeebee	do.	0	1 11	10 0
D 320	Do.	Sekumatar Assanar and two others	do.	0	0 26	10 0
E 320	Do.	Mirasaibu Sultan and two others	do.	0	0 31	10 0
F 320	Do.	Katuvawa's widow Assanabeebee	do.	0	0 38	10 0
G 320	Do.	Miralebbe Tampikkandu Neyna Sekukandu	do.	0	2 8	10 0
H 320	Do.	Uduman's widow Meydin Nachchi	do.	0	0 27	10 0
I 320	Do.	Packkeer Mammattutampi	do.	0	0 31	10 0
J 320	Do.	H. Mira Mirasaibu	do.	0	0 21	10 0
K 320	Do.	Widow of Umarukkam	do.	0	0 39	10 0
L 320	Do.	V. M. Mukammattutampi	do.	0	2 7	10 0
M 320	Do.	Mammatu Cassim's widow Kadiya	Garden	0	0 28	10 0
N 320	Do.	Chinnattampi Pakkir	do.	0	0 35	10 0
Q 320	Do.	Sleyman Meiytin Mirankandu	do.	0	0 19	10 0
R 320	Do.	Chinnattampi Murukan	do.	0	0 32	10 0
T 320	Do.	—	do.	0	0 24	10 0
9536	Do.	—	do.	0	2 11	10 0
Preliminary plan 1,936.						
6332	Do.	Akammatu Levvai Aliyar	Vanniyaveliyilkadu	1	3 18	12 50
Preliminary plan 2,828.						
87210	Tiriyay	K. Suppiramaniapillai	Navalmottai	5	0 13	12 50
87211	Do.	Encroachment by K. Suppramaniapillai	Nallatanhimottai	1	1 5	12 50
Preliminary plan 2,804.						
87171	Tiriyay	Encroachment by S. Monamalai	Sudalapittyvalavu	0	1 33	12 50
87172	Do.	S. Konamalai	Sudalapittykadu	0	0 21	12 50
Preliminary plan 1,845.						
5961	Tennamaravadi	Encroachment by K. Murukan	Tennamarawaditotam	0	0 26	12 50
Preliminary plan 793.						
W 323	Tennamaravadi	Velappar's daughter Valliammai	Anaiviluntanvayal	2	3 36	10 0
X 323	Do.	Kasinathar Kantar	do.	4	0 2	10 0
Preliminary plan 2,211.						
7420	Amarivayal	K. Kasinatar	Sudalaiputti	2	2 30	12 50
Preliminary plan 2,627.						
77115	Kuchchaveli	K. Kantappu	Tillamonakadu	1	1 16	12 50
Preliminary plan 2,150.						
7089	Kuchchaveli	Vellaikandu Mammattutampi	Sinnavillu	9	1 38	12 50
Preliminary plan 1,941.						
6343	Nilaveli	A. Kassim Ali	Putuvelikandalkadu	0	3 0	12 50
6344	Do.	Savuriatamma, widow of Aliyar	do.	6	0 31	12 50

Lot.	Village.	Name of Claimant.	Description.	Extent.	Upset Price per Acre.	
					A. R. P.	Ra. c.
Preliminary plan 1,773.						
5673	Nilaveli	—	Elumpurukkikadu	0 2 24	12	50
5674	Do.	—	do.	3 2 0	12	50
5675	Do.	—	do.	3 0 37	12	50
5683	Do.	—	do.	10 2 24	12	50
5688	Do.	—	do.	1 1 34	12	50
Preliminary plan 1,501.						
3909	Nilaveli	A. Kassim Ali	Pallamatavadikadu	2 0 29	12	50
Preliminary plan 2,928.						
87460	Amarivayal	K. Veluppillai	Paliyakudiyiruppu	2 0 6	12	50
87461	Do.	K. Kandappan	Anavilundavayal	4 3 34	12	50
Preliminary plan 537.						
5132	Mankanai	Katirippillai	Mankanuveli	12 2 36	12	50
Preliminary plan 2,586.						
76991	Kantamelawe	V. Ukkuralai and others	Ihala Bagawila	2 1 38	10	0
76992	Do.	Wannakkuralai Vel-vidane	Kumbukgalakele	4 1 23	10	0
76994	Do.	do.	Migulahena	8 1 23	10	0
Preliminary plan 2,556.						
76896	Ralapanawe	Kadithamaralai	Villapahalakele	0 1 26	10	0
76897	Do.	do.	do.	0 2 19	10	0
Preliminary plan 2,213.						
7428	Pulmoddai	S. Meiydin Bawa	Vanniyaveliyil Kulathu-arukathitem	1 0 17	12	50
<i>Default Lands.</i>						
Preliminary plan 715.						
Purchaser.						
X 294	Kuchchaveli	Ramalinga Kurukal Kartikesapillai	Paddy land	7 2 29	12	50
Preliminary plan 2,526.						
76815	Tiriyay	Kanapattippillai Suppiramaniam	Paddy land	1 1 12	12	50
Preliminary plan 2,617.						
77067	Tiriyay	Santiraviudaiyar Konamalai	Paddy land	6 1 18	12	50
Preliminary plan 2,618.						
77069	Do.	Suppiramaniyar Satasiwampillai and three	Paddy land	12 2 7	12	50
77070	Do.	Suppiramaniyar Satasiwampillai and five	do.	10 2 0	12	50
Preliminary plan 2,804.						
87168	Tiriyay	N. Muttukumaru	Garden land	0 2 7	12	50

Further information respecting these lands may be obtained from the Surveyor-General, and respecting the conditions of sale from the Assistant Government Agent, Trincomalee.

By His Excellency's command,

EVERARD IM THURN,
Colonial Secretary.

No. 866, E. P.

கொலோனியல் சுகநிற்ற்தாரா ஆபீசில்,
கொழும்பு, 1902 ம் ஆண்டு மார்ச்சு 7 ந். உ.

1902 ம் ஆண்டு சித்திரைமாதம் 3 ந் திகதியாகிய வியாழக்கிழமை பின்பகல் 1 மணிக்கு தன ஆபீசில் கீழ் மாகாணத்து திரிகோணமலை உதவி கவர்னர்மேந்தி ஏசுந்றவர்களால் இதனடியிற் சொல்லப்படபடிருக்கிற முடிக்கூறிய காணித்துணடுகளை, அரசாட்சியாரால் உத்தரவுபண்ணப்பட்டுருக்கிற பொருத்தப்பிரகாரம் ஏலத்திற்குறி விற்பார்.

74 காணித்துணடுகளை, கீழ் மாகாணத்து திரிகோணமலை டிஸ்த்ரிக்கின் கட்டுகூளப் பகுதியிலிருக்கின்றது.

பொன்ன இலக்கம் 776.

ஏக்கரொண
றுகூறிக்
விசாலம். ப்பு வலை
அ. றா. ப. ரு ச.

இல.	குறிச்சி.	உரிததாளியின் பெயர்.	வயரம்.	ஏக்கரொண றுகூறிக் விசாலம். ப்பு வலை அ. றா. ப. ரு ச.	
A 319	புலமேட்டை	மீராககண்டமுகள் சுககினி நாசகி	தோட்டம்	0 0 36	10 0
B 319	ஹெ	காதிருமீராகைம்பெண் சே கு மெய்நாச்சியா	ஹெ	0 1 20	10 0
C 319	ஹெ	இஸ்மாயில் உமறுககனி	ஹெ	0 0 31	10 0
D 319	ஹெ	மீராநெயினு பெண் குவிசம	ஹெ	0 0 17	10 0
E 319	ஹெ	அசனூ பெய்யதீன	ஹெ	0 1 35	10 0
H 319	ஹெ	க. மீராநெயினு மாதகயா	ஹெ	0 0 38	10 0
J 319	ஹெ	உமறுவெவ்வை சாய்புவம மறு	ஹெ	0 1 23	10 0
K 319	ஹெ	பள்ளிவாசல்	பள்ளிவாசலும் வெறு நிலமும்	0 2 20	10 0

இல.	குறிச்சி.	உரித்தாளியின் பெயர்.	வீபரம்	ஏக்கரொன	
				வீசாலம.	வீலை.
				அ. மு. ப.	ரூ. ச.
L 319	புலமோடடை	அச்சனாமமதுககாசின	தோட்டம	0 0 19	10 0
M 319	ஓடி	அயனியப்பிள்ளை மமமதுலெ	ஓடி	0 0 17	10 0
N 319	ஓடி	வ்வை	ஓடி	0 0 18	10 0
O 319	ஓடி	க. மீராதையினு மாக்காயா	ஓடி	0 1 8	10 0
P 319	ஓடி	கறுத்தமீரா அயனியப்பிள்ளை	ஓடி		
		அயனியன சேகா தும மறுபே			
		ரும		0 0 25	10 0
Q 319	ஓடி	அயனியன சேகமதார	ஓடி	0 0 26	10 0
R 319	ஓடி	நெயினுகண்டு அச்சனாமாக்காயா	ஓடி	0 0 33	10 0
S 319	ஓடி	அகமதுலெவவை கச்சுமமா	ஓடி	0 0 33	10 0
T 319	ஓடி	மெய்யதின அலியார	ஓடி	0 0 36	10 0
U 319	ஓடி	சிலேமான முகமது மீராககண்டு	ஓடி	0 1 23	10 0
V 319	ஓடி	நபிப்பிள்ளை பாத துமமா	ஓடி	0 1 16	10 0
X 319	ஓடி	செய்தாவி மெய்தினவாவா	ஓடி	0 0 34	10 0
Y 319	ஓடி	மீராசாய்பு சலுத்தாரும் சேகு			
		முகமது அச்சனா	ஓடி	0 0 27	10 0
Z 319	ஓடி	இலலாமபுகுதியார	ஓடி	0 0 15	10 0
A 320	ஓடி	அச்சனா முகமதுககாசின	ஓடி	0 0 12	10 0
B 320	ஓடி	சிலேமான மெய்தினவாவா	ஓடி	0 0 23	10 0
C 320	ஓடி	காட்டுவாவா கைமபெண் அச்சன்			
		வீவீ	ஓடி	0 1 11	10 0
D 320	ஓடி	சேகமதார அச்சனாரும மறுபேரும	ஓடி	0 0 26	10 0
E 320	ஓடி	மீராசாய்பு சலுத்தாரும் மறுபே			
		ரும	ஓடி	0 0 31	10 0
F 320	ஓடி	காட்டுவாவா கைமபெண் அச்சன்			
		வீவீ	ஓடி	0 0 38	10 0
G 320	ஓடி	மீராலெவவை தம்பிக்கண்டு நெ			
		யினு சேகுககண்டு	ஓடி	0 2 8	10 0
H 320	ஓடி	உதுமான கைமபெண் மெய்தின			
		நாச்சி	ஓடி	0 0 27	10 0
I 320	ஓடி	பகதீர்முகமதுதமபி	ஓடி	0 0 31	10 0
J 320	ஓடி	எச். மீரா மீராசாய்பு	ஓடி	0 0 21	10 0
K 320	ஓடி	உமறுககனனியின் கைமபெண்	ஓடி	0 0 39	10 0
L 320	ஓடி	வி. எம். முகமதுச தமபி	தோட்டம	0 2 7	10 0
M 320	ஓடி	முகமதுககாசின கைமபெண்			
		கதிசா	ஓடி	0 0 28	10 0
N 320	ஓடி	சின்னத்தமபி பகதீர்	ஓடி	0 0 35	10 0
Q 320	ஓடி	சிலேமான மெய்தின மீராரு			
		கண்டு	ஓடி	0 0 19	10 0
R 320	ஓடி	சின்னத்தமபி முருகன்	ஓடி	0 0 32	10 0
T 320	ஓடி	—	ஓடி	0 0 24	10 0
9536	ஓடி	—	ஓடி	0 2 11	10 0
		பிளான இலககம 1,936.			
6332	ஓடி	அகமதுலெவவை அலியார	வன்னியாலெளியில	1 3 18	12 50
			காடு		
		பிளான இலககம 2,828.			
87210	இரியாய	கே. சுப்பிரமணியபிள்ளை	நாவலமோடடை	5 0 13	12 50
87211	ஓடி	கே. சுப்பிரமணியபிள்ளை கூட்			
		டியத்தார	நலலத்தண்ணீரமோட	1 1 5	12 50
			டை		
		பிளான இலககம 2,804.			
87171	ஓடி	எஸ். கோணாமலை கூட்டிய			
		தார	சுடலைப்பிடடிவளவு	0 1 33	12 50
87172	ஓடி	எஸ். கோணாமலை	சுடலைப்பிடடிககாடு	0 0 21	12 50
		பிளான இலககம 1,845.			
5961	தென்னமரவடி	கே. முருகன் கூட்டியகாணி	தென்னமரவடித்தோ	0 0 26	12 50
			ட்டம		
		பிளான இலககம 793.			
W 323	ஓடி	வேலப்பா பெண் வளளி			
		யமமை	ஆணைநீருந்தான்வயல	2 3 36	10 0
X 323	ஓடி	காசிநாதர் கந்தர்	ஓடி	4 0 2	10 0
		பிளான இலககம 2,211.			
7420	அமரிவயல	கே. காசிநாதா	சுடலைப்பிடடி	2 2 30	12 50
		பிளான இலககம 2,627.			
77115	குச்சுவெளி	கே. கந்தப்ப	கிலலைமுனைக்காடு	1 1 16	12 50

இல.	குறிச்சி.	உரித்தானியின் பெயர்.	விபரம்.	நிதானித்தலினை ஏக்கரொன்	
				விசாலம். மூக்கு ஏ. மு. பெ.	ரூ. ச.
7089	குச்சுவெளி	பிளான இலக்கம் 2,150. வெள்ளைக்கண்டி முகமதுத் தம்பி	சினனவிலலு	9 1 38	12 50
6343	நிலாவெளி	பிளான இலக்கம் 1,941. ஏ. காசிம அலி	புதுவெளிகண்டல காடு	0 3 0	12 50
6344	ஹெடி	அவிபரா கைம்பெண் சவுரி யாத்தும்மா	ஹெடி	6 0 31	12 50
5673	ஹெடி	பிளான இலக்கம் 1,773.	எலும்புருக்கிக்காடு	0 2 24	12 50
5674	ஹெடி	—	ஹெடி	3 2 0	12 50
5675	ஹெடி	—	ஹெடி	3 0 37	12 50
5683	ஹெடி	—	ஹெடி	10 2 24	12 50
5688	ஹெடி	—	ஹெடி	1 1 34	12 50
3909	ஹெடி	பிளான இலக்கம் 1,501. ஏ. காசிம அலி	பள்ளமதவடிக்காடு	2 0 29	12 50
87460	அடர்வியல	பிளான இலக்கம் 2,928. கே. வேலுப்பிள்ளை	பிளையமுடியிருப்பு	2 0 6	12 50
87461	ஹெடி	கே. சந்தப்பன்	ஆனைவீடுந்த வயல	4 8 34	12 50
5132	மாங்கனாய்	பிளான இலக்கம் 537. கதிரிப்பிள்ளை ஆசைப்பிள்ளை	மாங்கனாய்பெளி	12 2 36	12 50
76991	கந்தமலாவை	பிளான இலக்கம் 2,586. வி. உககிருஷ்ணய்யம் மறுபேரும்	தலபகாவலா	2 1 39	10 0
76992	ஹெடி	வ. வி. வன்னகரூளை	சும்புககாலகில	4 1 23	10 0
76994	ஹெடி	ஹெடி	முக்காரி	8 1 23	10 0
76896	நலப்பனாவை	பிளான இலக்கம் 2,556. கடிதாமாருலை	வீலபகாலகெல	0 1 26	10 0
76897	ஹெடி	ஹெடி	ஹெடி	0 2 19	10 0
7428	புலமோடடை	பிளான இலக்கம் 2,213. எஸ். மெய்தின்வாவா	வணையவெளியிலகுள த்துஅருகதிகம்	1 0 17	12 50
X 294	குச்சுவெளி	பிளான இலக்கம் 715. ஒடுகசும்பணமிறுபடாத காணிகள். கொள்விலைகாரன பெயர். இராமலிங்கசுருகுகள் காததி கேயர்	நெற்காணி	7 2 20	12 50
76815	திரியாய	பிளான இலக்கம் 2,526. கணபதிப்பிள்ளை சுப்பிரமண யம்	நெற்காணி	1 1 12	12 50
77067	திரியாய	பிளான இலக்கம் 2,617. சந்திரவி உடையார கோணுமலை	நெற்காணி	6 1 18	12 50
77069	திரியாய	பிளான இலக்கம் 2,618. சுப்பிரமணியர் சதாசிவம் பிள் ளையம் மறுபேரும்	நெற்காணி	12 2 7	12 50
77070	ஹெடி	ஹெடி	ஹெடி	10 2 0	12 50
87168	திரியாய	பிளான இலக்கம் 2,804. என். முத்துசூமாரு	தோட்டம்	0 2 7	12 50

இக்காணிகளைப்பற்றிய மேலதிக விபரங்கள் அளவைதலைவரிடத்திலும் கிறிப்பனவின் கொத்திசைப்பற்றித் திருக்கோணுமலை உதவி ஏசுன்றரிடத்திலும் மறிந்துகொள்ளலாம்.

மகோத்தமா அவர்களினது கட்டளையின்படி,
என்றும் இம் தீர்ப்பு,
இராசாங்க லிங்கர்.

No. 867, E. P. Colonial Secretary's Office,
Colombo, February 10, 1902.

ON Monday and Tuesday, March 24 and 25, 1902, at 1 P.M., the Assistant Government Agent for the Trincomalee District will put up to auction, at the Mutur Resthouse, the under-mentioned portions of Crown Land, on the terms authorized by Government.

Two hundred and forty-six allotments of land situated in the Koddiyar division of the Trincomalee District of the Eastern Province.

Lot.	Village.	Name of Applicant.	Description.	Extent.		Upset Price per Acre.
				A. R. P.	Rs. c.	
77117	Mutur	Jaco Gaspar	Garden	0 0 0-25	20 0	
77118	Do.	do.	do.	0 0 15-37	20 0	
77119	Do.	do.	do.	0 0 0-50	20 0	
77120	Do.	do.	do.	0 0 0-56	20 0	

Lot.	Village.	Name of Applicant.	Description.	Extent.		Upset Price
				A.	R. P.	per Acre.
						Rs. c.
Preliminary plan 2,620.						
77072	Mutur	Cultivated by M. Eliya Neyna	Sampanturai	0	2 4	12 50
77073	Do.	Cultivated by K. Meerasa	do.	0	1 18	12 50
77074	Do.	—	do.	2	1 26	12 50
77075	Do.	Cultivated by V. M. Meytin	do.	0	2 12	10 0
77076	Do.	—	do.	0	3 39	12 50
77077	Do.	do.	do.	0	1 21	10 0
77078	Do.	do.	Uppupallam	0	3 24	12 50
77079	Do.	—	do.	4	0 17	12 50
77080	Do.	do.	do.	0	2 36	10 0
77081	Do.	—	do.	0	3 4	12 50
77083	Do.	Cultivated by P. Meerasa	do.	2	0 18	12 50
77084	Do.	—	do.	1	0 8	12 50
77085	Do.	—	do.	9	0 0	12 50
77086	Do.	—	do.	0	0 4	10 0
77087	Do.	—	do.	0	0 11	10 0
77088	Do.	—	do.	25	0 8	12 50
77089	Do.	—	do.	1	2 24	12 50
77091	Do.	—	do.	0	0 17	10 0
77092	Do.	Cultivated by S. M. Pichchai	Villaidy Panivoo	5	3 27	25 0
77093	Do.	do.	do.	8	1 27	25 0
77094	Do.	—	do.	0	2 34	10 0
Preliminary plan 2,591.						
76999	Mutur	Meerasa Mukammatu Neyna	Manalpittychenai	19	1 34	15 0
77000	Do.	P. Seeni Vappu	do.	7	0 37	15 0
Preliminary plan 2,566.						
T 58	Mutur	—	Kalladychenai	3	0 27	10 0
Preliminary plan 2,090.						
6910	Mutur	Anthoni Swami	Puluwiluntavittai	1	2 12	10 0
6911	Do.	do.	do.	0	0 6	10 0
Preliminary plan 2,015.						
6568	Mutur	Mukammatuttampi Noor	Mukatuathukadu	0	1 18	10 0
6569	Do.	do.	do.	4	2 6	10 0
6570	Do.	A. Seenivappu	Allakkuttichchenai	2	3 4	10 0
6571	Do.	Vappu Cassim	do.	1	1 9	10 0
6572	Do.	Utumankanni Aliyar	do.	2	0 36	10 0
6573	Do.	Utumankanni Levvai	do.	2	0 20	10 0
6574	Do.	Aptulcater Murasaib	do.	1	3 26	10 0
Preliminary plan 1,995.						
6516	Mutur	V. Meerasaib	Kadduvvedduvankani	1	0 28	10 0
6517	Do.	—	do.	2	0 15	10 0
6518	Do.	M. Meerasaib	Vedankanthukani	0	3 24	10 0
6519	Do.	M. Aptulcater Mammatutampi	do.	0	2 30	10 0
6521	Do.	V. Pichchai	do.	1	0 30	10 0
Preliminary plan 1,777.						
5724	Mutur	K. Arumukam	Uppupallam	5	1 10	12 50
5725	Do.	—	do.	2	3 10	12 50
5726	Do.	M. Aptulcater and one	Eraiyativu Malaiadikadu	1	0 39	50 0
5727	Do.	do.	do.	15	3 19	50 0
5728	Do.	do.	do.	13	0 38	50 0
Preliminary plan 1,633.						
4737	Mutur	Pakkirpillai Meeytin Bawa	Puluviluntachenai	13	1 28	10 0
E 42	Do.	—	Ponnaiyan Puliyadivayal	1	2 12	12 50
Preliminary plan 1,631.						
4735	Mutur	Veerapattiran Kantaiyah	Kurangupanchan	1	2 25	10 0
Preliminary plan 1,630.						
4733	Mutur	K. Kuppaitampi	Kalavanturai	3	2 32	12 50
Preliminary plan 1,620.						
4538	Mutur	M. Mukammatu Neyna	Kollanarupuna	1	0 22	10 0
4539	Do.	—	do.	0	0 23	10 0
4542	Do.	—	Pativetavantaraivillu	0	1 20	10 0
Preliminary plan 1,478.						
3848	Mutur	O. Meerasaibu	Salambavayal	3	1 30	15 0
Preliminary plan 2,847.						
87246	Toppur	M. Gabrielpillai	Senkaladyvayal	2	3 0	10 0
87249	Do.	Sinnatampi Ibrahim	Menakenikadu	6	1 28	12 50
Preliminary plan 2,844.						
Y 68	Toppur	V. Mukammatu Meytin	Peevayal	0	2 35	50 0
Z 68	Do.	Kadduvawa Meerasa	Vengalachettyvayal	0	0 33	50 0
A 69	Do.	Toppur mosque	Pallyvasalvalavu	0	0 2	15 0
B 69	Do.	do.	do.	0	0 5	15 0
C 99	Do.	M. Mukaiyatin Bawa	Poddavalavu	0	1 2	30 0
D 69	Do.	S. Mukaiyatin Pichchai	do.	0	0 18	30 0
E 69	Do.	do.	do.	0	0 4	15 0

Lot.	Village.	Name of Claimant.	Description.	Extent. A. R. P.	Upset Price per Acre. Rs. c.
87183	Toppur	V. Pallipichchai and one	Preliminary plan 2,814. Kavasivitai	7 1 14	12 50
77816	Toppur	A. Pakkirsaiibu	Preliminary plan 2,718. Peekadduchchenai	0 1 33	20 0
77817	Do.	M. Piruttampi	do.	0 1 20	20 0
77818	Do.	—	do.	0 1 6	20 0
77826	Do.	K. Sekuttampi	do.	0 0 37	20 0
77827	Do.	—	do.	0 0 37	20 0
77828	Do.	—	do.	0 0 29	20 0
77829	Do.	—	do.	0 1 31	20 0
77830	Do.	—	do.	0 1 8	20 0
77837	Do.	—	do.	0 0 9	20 0
77838	Do.	Sheikussan Pattam	do.	0 0 12	20 0
77843	Do.	—	do.	0 1 11	20 0
77844	Do.	—	do.	0 2 36	20 0
77406	Toppur	Aliyartampisekuttampi	Preliminary plan 2,689. Verpuliyaadikadu	3 0 20	12 50
77407	Do.	Encroachment by S. A. Ibramsa	Kachchaikulattuvayal	0 1 8	12 50
77408	Do.	Encroachment by A. Mohideen	do.	0 2 34	20 0
77410	Do.	Encroachment by M. Sinnatamby	do.	1 2 10	20 0
77411	Do.	Encroachment by A. V. Mukammatu	do.	1 1 14	20 0
77412	Do.	Encroachment by S. A. Ibramsa	do.	0 1 0	20 0
77415	Do.	Encroachment by Sinnattampi	do.	1 2 14	20 0
77419	Do.	Encroachment by S. Mohideen	Athiadycampan Periyadaippu	1 3 0	20 0
77420	Do.	—	do.	0 2 4	20 0
77421	Do.	Encroachment by K. Awpokanni	Puliyadivayal	0 2 31	12 50
77422	Do.	Encroachment by A. Sekuttampi	do.	1 1 23	20 0
77423	Do.	do	do.	0 0 5	20 0
77149	Do.	—	Preliminary plan 2,632. Mathavanpittikadu	5 1 3	15 0
77150	Do.	—	do.	6 2 22	15 0
77151	Do.	—	do.	6 1 20	15 0
77155	Do.	—	do.	9 2 25	12 50
77157	Do.	—	do.	9 1 0	12 50
77158	Do.	—	do.	2 0 0	15 0
77160	Do.	—	Puthuvilikadu	9 1 6	12 50
77161	Do.	—	do.	9 2 26	12 50
77162	Do.	—	do.	9 1 13	12 50
77163	Do.	—	do.	6 3 0	12 50
77166	Do.	—	do.	9 2 22	12 50
77167	Do.	—	do.	9 3 30	12 50
77168½	Do.	—	do.	1 0 27	12 50
77169	Do.	—	do.	1 1 36	12 50
77171	Do.	—	do.	3 0 34	12 50
77172	Do.	—	do.	7 3 20	12 50
77173	Do.	—	do.	4 2 36	12 50
77174	Do.	—	do.	5 2 34	12 50
77175	Do.	—	do.	4 3 32	12 50
77128	Do.	—	Preliminary plan 2,631. Eriyativukadu	8 1 10	12 50
77129	Do.	—	do.	7 2 29	12 50
77130	Do.	—	do.	7 3 3	12 50
77131	Do.	—	do.	9 3 30	12 50
77132	Do.	—	do.	10 1 0	12 50
77133	Do.	—	do.	10 0 0	12 50
77134	Do.	—	Madvanpittykadu	9 0 25	12 50
77135	Do.	—	Eriyativukadu	0 3 6	15 0
77136	Do.	—	do.	9 1 30	12 50
77137	Do.	—	do.	9 2 36	12 50
77138	Do.	—	do.	9 2 0	12 50
77139	Do.	—	do.	9 2 16	12 50
77140	Do.	—	do.	7 3 23	12 50
77141	Do.	—	do.	12 2 5	12 50
77142	Do.	—	do.	9 3 2	12 50
77143	Do.	—	do.	10 0 8	12 50
77144	Do.	—	do.	9 3 23	12 50
77145	Do.	—	do.	22 1 5	12 50
77062	Do.	Akammatu Levvai Pallipichchai	Preliminary plan 2,612. Vaarpuliyadychenai	10 3 16	20 0

Lot.	Village.	Name of Claimant.	Description.	Extent.		Upset Price
				A.	R. P.	per Acre. Rs. c.
			Preliminary plan 2,048.			
6745	Toppur	Mira Levvai Kuppaittampi	Kuraddikkadu	4	1 6	15 0
6746	Do.	Muttukkandu Sinnattampi	do.	2	1 0	15 0
6748	Do.	Vappu Marakkayar	do.	1	0 22	15 0
			Preliminary plan 2,771.			
87082	Kaddaiparichchan	V. Suppramaniam	Kalavaitivukadu	4	1 4	10 0
87083	Do.	do.	do.	1	1 28	10 0
			Preliminary plan 2,239.			
7502	Kaddaiparichchan	—	Santhanavittu	0	0 13	20 0
7503	Do.	—	do.	0	0 34	20 0
			Preliminary plan 1,785.			
5747	Kaddaiparichchan	Kanthappar Pichchamuttu	Tillankeniyadu	1	3 19	15 0
			Preliminary plan 2,335.			
75979	Champur	K. Veluppillai	Sambookuliaruku	1	2 18	10 0
			Preliminary plan 1,829.			
5862	Champur	—	Sambookuliaruku	0	0 27	15 0
5869	Do.	—	Urundykalkadu	6	1 28	25 0
5870	Do.	—	Nayanvayal	1	2 3	20 0
5871	Do.	—	do.	0	1 0	20 0
5872	Do.	—	Santhavayal	1	1 22	12 50
5876	Do.	—	Maruthadyvayal	6	0 0	12 50
5877	Do.	—	Karrachchivayal	2	0 26	15 0
5879	Do.	—	Kalladivayal	0	3 20	25 0
5880	Do.	—	Karrachchivayal	1	2 8	15 0
			Preliminary plan 1,641.			
4753	Champur	K. Sinnattampi	Vettukadu	3	1 30	12 50
			Preliminary plan 2,842.			
87236	Mallikaitivu	K. Kangavitane	Panaidychenai	2	0 20	10 0
			Preliminary plan 2,633.			
77177	Mallikaitivu	—	Peruvilipallakadu	9	0 21	12 50
77178	Do.	—	do.	5	2 11	12 50
77180	Do.	—	do.	9	3 12	12 50
77181	Do.	—	do.	5	2 26	12 50
77184	Do.	—	Peruvilipallavayal	17	1 0	12 50
77185	Do.	—	do.	17	1 0	12 50
77186	Do.	—	do.	10	0 12	12 50
77187	Do.	—	do.	6	2 12	12 50
			Preliminary plan 2,519.			
76795	Mallikaitivu	S. R. Paramanayakam	Puliyadythandu	0	2 25	12 50
76796	Do.	do.	Mavadyvalavu	0	0 5	12 50
			Preliminary plan 2,413.			
76282	Do.	N. Marutappan	Thattamchulai	2	3 34	10 0
76283	Do.	M. Pattiniyan	do.	2	0 30	10 0
			Preliminary plan 1,776.			
5700	Mallikaitivu	—	Turekadu	4	2 4	10 0
5701	Do.	—	Paddiyalavarai	1	2 0	30 0
5706	Do.	—	Kannukaddualavara	1	0 31	30 0
5719	Do.	—	Peruvilichenai	3	2 3	15 0
5720	Do.	—	do.	2	2 8	15 0
			Preliminary plan 2,053.			
6761	Muddichchenai	M. Vilankan	Pirampukulam	10	0 32	15 0
6763	Verukalchenai	K. Kanapati	Puddiadimunmari	4	0 0	15 0
			Preliminary plan 2,016			
6576	Marutadichchenai	Arumukam Chinnaiah	Uttadichenai	0	0 12	10 0
6577	Do.	—	do.	0	2 16	15 0
			Preliminary plan 1,994.			
6501	Marutadichchenai	K. Sinnatturai	Chena	0	1 15	10 0
6502	Do.	do.	do.	0	1 5	10 0
6508	Kaddaiparichchan	K. Katiravelu	Jungle	0	1 12	10 0
6509	Do.	do.	do.	0	1 8	10 0
			Preliminary plan 1,990.			
6487	Marutadichchenai	R. Thuraiamy	Kuruvipullutotam	2	2 18	15 0
6488	Do.	N. Vallipuram	do.	1	3 10	15 0
6489	Do.	Sitampari Sinnayah	do.	2	1 21	15 0
6490	Do.	M. Chinnattampi	do.	2	0 20	15 0
6491	Do.	N. Kumaraswamy	Vannattikuli	3	0 38	15 0
6493	Do.	do.	do.	4	1 24	15 0
			Preliminary plan 2,238.			
7498	Pallikkudiyirappu	V. V. Sinnattampi	Velattikkaduchenai	0	1 13	10 0
			Preliminary plan 2,815.			
87185	Menkamam	Kanapatipillai Sinnakkuddi	Diamatukadu	8	1 29	12 50
			Preliminary plan 2,442.			
76419	Do.	K. Elamsangam	Palamchenai	0	0 35	20 0
76420	Do.	do.	do.	0	0 34	20 0

Lot.	Village.	Name of Applicant.	Description.	Extent.		Upset Price per Acre. Rs. c.
				A.	R. P.	
4736	Menkamam	Preliminary plan 1,632. S. C. Manikka Chetty	Menkamaveliaruku	20	1 36	20 0
77957	Kankuveli	Preliminary plan 2,751. Leased by K. Sinnatampi	Puthuchenai	0	1 13	15 0
77958	Do.	Leased by S. Arunasalam	do.	0	1 22	15 0
77959	Do.	Leased by T. Katiramattampi	do.	0	0 28	15 0
77960	Do.	Leased by P. Katiramattampi	do.	0	1 8	15 0
77961	Do.	Leased by N. Pattiniyan	do.	0	1 24	15 0
77962	Do.	Leased by K. Ponnaiyah	do.	0	0 27	15 0
77943	Ichchilampattai	Preliminary plan 2,745. K. Monthappillai	Piravianarvittuvan	2	1 37	10 0
6758	Ichchilampattai	Preliminary plan 2,052. K. Monthappillai	Paddiyadimunmarivayal	22	2 14	15 0
5815	Ichchilampattai	Preliminary plan 1,810. Kanapati Pettan	Kurukalveli	4	0 21	10 0
87486	Ichchilampattai	Preliminary plan 2,939. Chemparkatiraman	Sampanthavittuvan	3	1 14	10 0
87487	Do.	Katiramar Sinnattampi	Pallu-alavarai	17	3 26	15 0
87488	Do.	Sinnar Katiravelan	Knucheluddialavarai	16	3 34	15 0
87489	Do.	Arumugam Veluppillai	Kalladyalavarai	20	3 4	15 0
87490	Do.	Chempar Kantappan	Adampodyalavarai	16	1 36	15 0
76797	Anaittivu	Preliminary plan 2,520. K. Monthappillai	Sinnakkiran	4	3 4	12 50
76263	Anaittivu	Preliminary plan 2,407. V. Veluppillai	Koraikunduvayal	10	3 12	10 0
76264	Do.	do.	Vammiyadivayal	9	0 28	10 0
76265	Do.	M. Thampapillai	do.	5	2 12	10 0
7007	Anaittivu	Preliminary plan 2,122. Arunasalam Sinnattampi	Uttupulyvittai	3	3 0	10 0
7008	Do.	do.	do.	1	1 32	10 0
6695	Anaittivu	Preliminary plan 2,037. Velautar Chinnattampi	Vaddaiveli	4	0 20	12 50
6696	Do.	do.	do.	4	1 26	12 50
6697	Do.	K. Monthappillai	Sirukiran	3	1 25	12 50
6698	Do.	do.	do.	5	0 33	12 50
5734	Ilakkantai	Preliminary plan 1,780. T. Kaliyappan	Sandukkuli	2	3 19	12 50
5735	Do.	do.	do.	3	2 23	12 50
5646	Ilakkantai	Preliminary plan 1,772. do.	Ilakkantaikadu	10	1 29	15 0
5649	Do.	do.	do.	2	3 18	10 0
5668	Do.	Murukappur Velautar	do.	5	0 25	10 0
5670	Do.	do.	do.	9	2 11	10 0
5672	Do.	Pattar Kuppaimuttu	do.	7	2 14	12 50
4740	Kunittivu	Preliminary plan 1,635. A. Marimuttu	Kenkaimedduvayal	0	1 36	10 0
5659	Ilakkantai	<i>Default Lands.</i> Preliminary plan 1,772. Name of Purchaser. Kanakappillai Sinnattampi	Paddy field	11	0 16	15 0
6410	Mutur	Preliminary plan 589. Aptul Rahiman Alim and one	Paddy field	2	3 33	20 0
11904	Mutur	Preliminary plan 970. Meerasa Seyatu Mukammatu and one	Paddy field do.	14	3 0	12 0
11921	Do.	Katiyar Meerasaibu	do.	3	1 34	12 50
7582	Toppur	Preliminary plan 2,264. Mukammatu Aptulkatar Levvai- alintuma Levvai	Paddy field	1	1 32	20 0
25	Toppur	Preliminary plan 982. Meera Levvai Kuppaittampi	Paddy field	3	1 31	12 50
6362	Mutur	Preliminary plan 586. Akammatu Levvai Assana Levvai	do.	0	1 4	20 0
6372	Do.	Meerasaibu Mukammatu Neyna	do.	2	0 22	20 0
6374	Do.	Periatampi Meiytin Pichchai	do.	3	1 2	20 0
6376	Do.	Akammatu Levvai Assana Levvai	do.	1	3 27	15 0
6381	Do.	do.	do.	7	3 10	20 0
6382	Do.	do.	do.	3	1 27	20 0
6383	Do.	Periyatampi Aliyar	do.	3	0 28	20 0
4729	Pallikkudiyiruppu	Preliminary plan 1,629. Katiravelu Kanapatipillai	Paddy field	0	3 34	20 0
77402	Toppur	Preliminary plan 2,687. Meera Levvai Kuppaittampi	Paddy field	5	2 30	12 50
77403	Do.	do.	do.	0	2 18	12 50

Lot.	Village.	Name of Purchaser.	Description.	Extent. A. R. P.	Upset Price per Acre. Rs. c.
		Preliminary plan 2,688.			
77405	Toppur	Cheenivarissa Meiytin Aptul- katar and five	Paddy field	17 0 18	12 50
		Preliminary plan 2,689.			
77413	Toppur	Aliyar Chinna Marikar and two	Paddy field	3 0 22	12 50
77414	Do.	Aliyar Chinna Marikar and two	do.	4 1 22	12 50
77416	Do.	Kalenthur Muttuttampi	do.	1 3 8	20 0
77417	Do.	Pichchai Cheenittampi	do.	3 2 32	25 0
		Preliminary plan 2,681.			
77127	Toppur	Pakkir Pillai Alla Pichchai and one	Paddy field	5 3 0	12 50
		Preliminary plan 1,829.			
5873	Champur	Konamalai Chuppramaniam	Paddy field	2 0 21	25 0
		Preliminary plan 2,640.			
77237	Mutur	Alvar Elayatampi	Paddy field	12 0 12	12 50
		Preliminary plan 1,772.			
5669	Ilakkantai	Konamalai Kanakachapai	Paddy field	8 3 24	10 0
5665	Do.	T. Duraiappah	do.	7 3 37	15
5671	Do.	Konamalai Chuppiramaniam	do.	8 3 0	10 0
		Preliminary plan 2,336.			
75980	Toppur	Mukammatu Aptulkatar Lev- vai Umarulevvai	Paddy field	2 1 17	15 0
		Preliminary plan 2,045.			
6733	Muddichchenai	Aptulkatar Tampyvappu	Garden land	0 1 11	12 50
6733½	Do.	do.	do.	0 3 33	12 50
6734½	Do.	Kathiravelu Monthappillai	do.	1 2 36	15 0

Further information respecting these lands may be obtained from the Surveyor-General, and respecting the conditions of sale from the Assistant Government Agent, Trincomalee.

By His Excellency's command,

EVERARD IM THURN,
Colonial Secretary.

No. 867, B. P.

கொலோனியல் சர்க்கிற்றார் ஆபீசில்,
கொழும்பு, 1902 ம் ஆண்டு மார்ச் 10 ன் உ.

1902 ம் ஆண்டு பங்குனிமாதம் 24 ம், 25 ம் திகதிகளாகிய திங்கள் செவ்வாய்க் கிழமைகளில் மூன்றாம்
டியில் கீழ் மாகாணத்து திரிகோணமலை உதவி கவர்னமேந்தது ஏசன்மவர்களால் இதனடியிற் சொல்லப்பட்டிரு
க்கிற முடிக்கூறிய காணித்துண்டுகளை, அரசாட்சியாரால் உத்தரவுபண்ணப்பட்டிருக்கும் பொருத்தப்பிரகாரம்
எலத்திற் கூறி விற்கப்படும்.

247 காணித்துண்டுகள், கீழ் மாகாணத்து திரிகோணமலை டிஸ்திரிக்டின் கொட்டியாபுரப் பகுதியிலிருக்
கின்றது.

இல.	குறிச்சி.	கேள்விக்காரனின் பெயர்.	விபரம்.	விசாலம். ஏ. ரு. ப.	தரிப்புவினை எக்கரொன் முக்கு ரு. ச.
		பிளான் இலக்கம் 2,628.			
77117	மூதூர்	யக்கோ கசுப்பார்	தோட்டம்	0 0 0.25	20 0
77118	ஹே	ஹே	ஹே	0 0 15.37	20 0
77119	ஹே	ஹே	ஹே	0 0 0.50	20 0
77120	ஹே	ஹே	ஹே	0 0 0.56	20 0
		பிளான் இலக்கம் 2,620.			
77072	ஹே	எம். இளையநெய்ஞ்செய்கைப ண்ணிய தரை	சாம்பான் துறை	0 2 4	12 50
77073	ஹே	கே. மீராசா செய்கைபண்ணி ய தரை	ஹே	0 1 13	12 50
77074	ஹே	—	ஹே	2 1 26	12 50
77075	ஹே	வி. எம். மெய்தின் செய்கைப ண்ணிய தரை	ஹே	0 2 12	10 0
77076	ஹே	—	ஹே	0 3 39	12 50
77077	ஹே	வி. எம். மெய்தின் செய்கைப ண்ணிய தரை	ஹே	0 1 21	10 0
77078	ஹே	ஹே	உப்புப்பள்ளம்	0 3 24	12 50
77079	ஹே	—	ஹே	4 0 17	10 50
77080	ஹே	ஹே	ஹே	0 2 36	10 0
77081	ஹே	—	ஹே	0 3 4	12 50
77083	ஹே	பி. மீராசா செய்கைபண்ணிய தரை	ஹே	2 0 18	12 50
77084	ஹே	—	ஹே	1 0 8	12 50
77085	ஹே	—	ஹே	9 0 0	12 50
77086	ஹே	—	ஹே	0 0 4	10 0
77087	ஹே	—	ஹே	0 0 11	10 0

இல.	குறிச்சி.	கேள்விக்காரனின் பெயர்.	விபரம்.	தரிப்பு விலை	
				விசாலம்.	மக்கு
				அ. ரூ. பெ.	ரூ. ச.
77088	முனார்	—	உப்புப்பள்ளம்	25 0 8	12 50
77089	றெ	—	றெ	1 2 24	12 50
77091	றெ	—	றெ	0 0 17	10 0
77092	றெ	சி. மீ. பிச்சை செய்கைபண்ணிய தரை	வெல்லியடிப்பணிவு	5 3 27	25 0
77093	றெ	றெ	றெ	8 1 27	25 0
77094	றெ	—	றெ	0 2 34	10 0
பிளான் இலக்கம் 2,591.					
76999	றெ	மீராசா முகம்மது நெயினு	மணல்பிட்டிச்சேனை	19 1 34	15 0
77000	றெ	பி. சீனிவாப்பு	றெ	7 0 37	15 0
பிளான் இலக்கம் 2,566.					
T 58	றெ	—	கல்லடிச்சேனை	3 0 27	10 0
பிளான் இலக்கம் 2,090.					
6910	றெ	அந்தோனி சுவானி	புளுவினூந்த வெட்டை	1 2 12	10 0
6911	றெ	றெ	றெ	0 0 6	10 0
பிளான் இலக்கம் 2,015.					
6568	றெ	முகமதுத்தம்பி நூறு	முகத்தவாரத்துக்காடு	0 1 18	10 0
6569	றெ	றெ	றெ	4 2 6	10 0
6570	றெ	ச. சீனிவாப்பு	அல்லாசுட்டிச்சேனை	2 3 4	10 0
6571	றெ	வாப்புநாசும்	றெ	1 1 9	10 0
6572	றெ	உதுமாண்கனி அலியார்	றெ	2 0 36	10 0
6573	றெ	உதுமாண்கனி லெவ்வை	றெ	2 0 20	10 0
6574	றெ	அப்துல்காதர் மீராசாய்பு	றெ	1 3 26	10 0
பிளான் இலக்கம் 1,995.					
6516	றெ	வி. மீராசாய்பு	கட்டுவெட்டுவாண்கனி	1 0 28	10 0
6517	றெ	—	றெ	2 0 15	10 0
6518	றெ	எம். மீராசாய்பு	வேடன்கத்துக்கனி	0 3 24	10 0
6519	றெ	எம். அப்துல்காதர் முகம்மதுத் தம்பி	றெ	0 2 30	10 0
6521	றெ	வி. பிச்சை	றெ	1 0 30	10 0
பிளான் இலக்கம் 1,777.					
5724	றெ	கே. சூறுமுகம்	உப்புப்பள்ளம்	5 1 10	12 50
5725	றெ	—	றெ	2 3 10	12 50
5726	றெ	எம். அப்துல்காதரும் மறு பெரும்	இறையாத்தீவுமலையடிக்காடு	1 0 39	50 0
5727	றெ	றெ	றெ	15 3 19	50 0
5728	றெ	றெ	றெ	13 0 38	50 0
பிளான் இலக்கம் 1,633.					
4737	றெ	பக்கீர் பீ. மெய்யதின்வாவா	புளுவினூந்தசேனை	18 1 28	10 0
E 42	றெ	—	பொன்னையன்புளியடி வயல	1 2 12	12 50
பிளான் இலக்கம் 1,631.					
4735	றெ	கீரபத்திரன் கந்தையா	குறங்குபாஞ்சான்	1 2 25	10 0
பிளான் இலக்கம் 1,630.					
4733	றெ	கே. சூப்பைத்தம்பி	தலவன்தறை	3 2 32	12 50
பிளான் இலக்கம் 1,620.					
4538	றெ	எம். முகமதுநெயினு	கொல்லன்சூறுபுளை	1 0 22	10 0
4539	றெ	—	றெ	0 0 23	10 0
4542	றெ	—	காத்தீவெட்டுவானதறை வில்லு	0 1 20	10 0
பிளான் இலக்கம் 1,478.					
3848	றெ	ஓ. மீராசாய்பு	சாளம்பைவயல	3 1 30	15 0
பிளான் இலக்கம் 2,847.					
87246	றெ	எம். கவுரியல்பிள்ளை	செங்கல்லடிவயல	2 3 0	10 0
87249	றெ	சின்னத்தம்பி இபுரூகிம்	மினூகிரிக்காடு	6 1 28	12 50
பிளான் இலக்கம் 2,844.					
Y 68	றெ	வி. முகம்மது மெய்தீன்	பீ வயல்	0 2 35	50 0
Z 68	றெ	காட்டுவாவா மீராசா	வெங்கலசெட்டி வயல	0 0 33	50 0
A 69	றெ	தோப்பூர் பன்னிவாசல்	பன்னிவாசல் வளவு	0 0 2	15 0

இல.	குறிச்சி.	கேள்விக்காரனின் பெயர்.		விபரம்.	விசாலம்.		தரிப்புவிசை எக்கரொன்
		ஏ. ஆ. பெ.	ரூ. ச.		ஏ. ஆ. பெ.	ரூ. ச.	
B 69	தோப்பூர்	தோப்பூர் பள்ளிவாசல்	பள்ளிவாசல் வளவு	0 0 5	15 0		
C 69	றெ	எம். முகையதீனவாவா	போட்டாவளவு	0 1 2	30 0		
D 69	றெ	எஸ். முகையதீன் பிச்சை	றெ	0 0 18	30 0		
E 69	றெ	றெ	றெ	0 0 4	15 0		
பிளான் இலக்கம் 2,814.							
87183	றெ	வி. பள்ளிபிச்சையும் மறுபேரும் கவசுவெட்டை		7 1 14	12 50		
பிளான் இலக்கம் 2,718.							
77816	றெ	ஏ. பக்கிரசாயு	பீக்காட்டுச்சேனை	0 1 33	20 0		
77817	றெ	எம். பீருத்தம்பி	றெ	0 1 20	20 0		
77818	றெ	—	றெ	0 1 6	20 0		
77826	றெ	கே. சேருத்தம்பி	றெ	0 0 37	20 0		
77827	றெ	—	றெ	0 0 37	20 0		
77828	றெ	—	றெ	0 0 29	20 0		
77829	றெ	—	றெ	0 1 31	20 0		
77830	றெ	—	றெ	0 1 8	20 0		
77837	றெ	—	றெ	0 0 9	20 0		
77838	றெ	சேருத்தம்பி பட்டாணி	றெ	0 0 12	20 0		
77843	றெ	—	றெ	0 1 11	20 0		
77844	றெ	—	றெ	0 2 36	20 0		
பிளான் இலக்கம் 2,689.							
77406	றெ	அலியார்தம்பி சேருத்தம்பி	வேர்ப்புளியடிக்காடு	3 0 20	12 50		
77407	றெ	எஸ். ஏ. இபிரும்சா கூட்டிய காணி	கச்சைக்குளத்துவயல்	0 1 8	12 50		
77408	றெ	ஏ. முகையதீன்வாவா கூட்டிய காணி	றெ	0 2 34	20 0		
77410	றெ	எம். சின்னத்தம்பி கூட்டிய காணி	றெ	1 2 10	20 0		
77411	றெ	ஏ. வி. முகம்மது கூட்டிய காணி	றெ	1 1 14	20 0		
77412	றெ	எஸ். எச். இபிரும்சா கூட்டிய காணி	றெ	0 1 0	20 0		
77415	றெ	சின்னத்தம்பி பிச்சை கூட்டிய காணி	ஆத்தியடிக்கொட்டன்	1 2 14	20 0		
77419	றெ	எஸ். முகையதீன்பிச்சை கூட்டிய காணி	பிராயடிப்பு	1 3 0	20 0		
77420	றெ	—	றெ	0 2 4	20 0		
77421	றெ	கே. அப்துல்கனி கூட்டியகாணி	புளியடிவயல்	0 2 31	12 50		
77422	றெ	ஏ. சேருத்தம்பி	றெ	1 1 23	20 0		
77423	றெ	ஏ. சேருத்தம்பி கூட்டிய காணி	புளியடிவயல்	0 0 5	20 0		
பிளான் இலக்கம் 2,632.							
77149	தோப்பூர்	—	மாதவன்பிட்டிக்காடு	5 1 3	15 0		
77150	றெ	—	றெ	6 2 22	15 0		
77151	றெ	—	றெ	6 1 20	15 0		
77155	றெ	—	றெ	9 2 25	12 50		
77157	றெ	—	றெ	9 1 0	12 50		
77158	றெ	—	றெ	2 0 0	15 0		
77160	றெ	—	புதுவெளிக்காடு	9 1 6	12 50		
77161	றெ	—	றெ	9 2 26	12 50		
77162	றெ	—	றெ	9 1 13	12 50		
77163	றெ	—	றெ	6 3 0	12 50		
77166	றெ	—	றெ	9 2 22	12 50		
77167	றெ	—	றெ	9 3 30	12 50		
77168	றெ	—	றெ	1 0 27	12 50		
77169	றெ	—	றெ	1 1 36	12 50		
77171	றெ	—	றெ	3 0 34	12 50		
77172	றெ	—	றெ	7 3 20	12 50		
77173	றெ	—	றெ	4 2 36	12 50		
77174	றெ	—	றெ	5 2 34	12 50		
77175	றெ	—	றெ	4 3 32	12 50		
பிளான் இலக்கம் 2,631.							
77128	றெ	—	இறையாத்தியுக்காடு	8 1 10	12 50		
77129	றெ	—	றெ	7 2 29	12 50		
77130	றெ	—	றெ	7 3 3	12 50		

இல.	குறிச்சி.	கேள்விக்காரனின் பெயர்.	விபரம்.	தரிப்புவிலை ஏக்கரான்	
				விசாலம். ஏ. மு. ப.	அக்கு. ரூ. ச.
77131	தோப்பூர்	—	இரைத்தீவுக்காடு	9 3 30	12 50
77132	றெ	—	றெ	10 1 0	12 50
77133	றெ	—	றெ	10 0 0	12 50
77134	றெ	—	மாதவயபிட்டிக்குக்காடு	9 0 25	12 0
77135	றெ	—	இறையாதீவுக்காடு	0 3 6	15 0
77136	றெ	—	றெ	9 1 30	12 50
77137	றெ	—	றெ	9 2 36	12 50
77138	றெ	—	றெ	9 2 0	12 50
77139	றெ	—	றெ	9 2 16	12 50
77140	றெ	—	றெ	7 3 23	12 50
77141	தோப்பூர்	—	இறையாதீவுக்காடு	12 2 5	12 50
77142	றெ	—	றெ	9 3 2	12 50
77143	றெ	—	றெ	10 0 8	12 50
77144	றெ	—	றெ	9 3 23	12 50
77145	றெ	—	றெ	22 1 5	12 50
77062	றெ	பிளான் இலக்கம் 2,612. அகமதுலெவ்வை பள்ளிபிச்சை வாரப்புளியடிச்சேனை		10 3 16	20 0
6745	றெ	பிளான் இலக்கம் 2,048. மீராலெவ்வை குப்பைத்தம்பி	ரூயாட்டிக் காடு	4 1 6	15 0
6746	றெ	முத்துக்கண்டு சின்னத்தம்பி	றெ	2 1 0	15 0
6748	றெ	வாப்பு மரக்காயர்	றெ	1 0 22	15 0
87082	கட்டைபறிச் சான்	பிளான் இலக்கம் 2,771. வி. சுப்பிரமணியம்	கல்வாயத்தீவுக்காடு	4 1 4	10 0
87083	றெ	றெ	றெ	1 1 28	10 0
7502	றெ	பிளான் இலக்கம் 2,239. சந்தன வெட்டை	றெ	0 0 13	20 0
7503	றெ	—	றெ	0 0 34	20 0
5747	றெ	பிளான் இலக்கம் 1,785. கந்தப்பர் பேச்சுமுத்து	தில்லங்கேணிக் காடு	1 3 19	15 0
75979	சம்பூர்	பிளான் இலக்கம் 2,335. கே. வேலுப்பிள்ளை	சம்புக்குளியிருகு	1 2 18	10 0
5 62	றெ	பிளான் இலக்கம் 1,829. —	றெ	0 0 27	15 0
5869	றெ	—	உருண்டைக்கல் காடு	6 1 25	25 0
5870	றெ	—	நாயன் வயல்	1 2 3	20 0
5871	றெ	—	றெ	0 1 0	20 0
5872	றெ	—	சாந்தவயல்	1 1 22	12 50
5876	றெ	—	மருதடிவயல்	6 0 0	12 50
5877	றெ	—	கரைச்சிவயல்	2 0 26	15 0
5879	றெ	—	கல்லடிவயல்	0 3 20	25 0
5880	றெ	—	கரச்சிவயல்	1 2 8	15 0
4753	றெ	பிளான் இலக்கம் 1,641. கே. சின்னத்தம்பி	வெட்டுக்காடு	3 1 30	12 50
87236	மல்லிகைத்தீவு	பிளான் இலக்கம் 2,842. கே. கணகவிதாணை	பிண்டடிச்சேனை	2 0 20	10 0
77177	றெ	பிளான் இலக்கம் 2,633. —	பெருவெளிபள்ளக்காடு	9 0 21	12 50
77178	றெ	—	றெ	5 2 11	12 50
77180	றெ	—	றெ	9 3 12	12 50
77181	றெ	—	றெ	5 2 26	12 50
77184	றெ	—	பெருவெளிபள்ளவயல்	17 1 0	12 50
77185	றெ	—	றெ	17 1 0	12 50
77186	றெ	—	றெ	10 0 12	12 50
77187	றெ	—	றெ	6 2 12	12 50
76795	றெ	பிளான் இலக்கம் 2,519. எஸ். சூர். பரமநாயகம்	புளியடித்தண்டு	0 2 25	12 50
76796	றெ	றெ	மாவடிவளவு	0 0 5	12 50
76282	றெ	பிளான் இலக்கம் 2,413. என். மருதப்பன்	தட்டான்சோலை	2 3 34	10 0

இல.	குறிச்சி.	கேள்விக்காரனின் பெயர்.	விபரம்.	தரிப்புவிளைவுக்கொள	
				விசாலம்.	றுக்கு.
				அ. நூ. ப.	ரூ. ச.
76283	மல்லிகைத்தீவு	எம். பத்தினியன்	தட்டான் சோலை	2 0 30	10 0
		பிளான் இலக்கம் 1,776.			
5700	றெ	—	தூரைகாடு	4 2 4	10 0
5701	றெ	—	பட்டியலவரை	1 2 0	30 0
5706	றெ	—	சண்ணுக்கட்டு அலவரை	1 0 31	30 0
5719	றெ	—	பெருவெளிச்சேனை	3 2 3	15 0
5720	றெ	—	றெ	2 2 8	15 0
		பிளான் இலக்கம் 2,053.			
6761	முட்டிச்சேனை	எம். விளங்கன்	பிரம்புக்குளம்	10 0 32	15 0
6763	வெருகல்சேனை	கே. கணபதி	புட்டியடிமுன்மாரி	4 0 0	15 0
		பிளான் இலக்கம் 2,016.			
6576	மருதடிச்சேனை	ஆறுமுகம் சிணையா	ஊத்தடிச்சேனை	0 0 12	10 0
6577	றெ	—	றெ	0 2 16	15 0
		பிளான் இலக்கம் 1,994.			
6501	றெ	கே. சின்னத்தரை	சேனை	0 1 15	10 0
6502	றெ	றெ	சேனை	0 1 5	10 0
6508	கட்டைபறிச்சான்	கே. கதிரவேலு	காடு	0 1 12	10 0
6509	றெ	றெ	காடு	0 1 8	10 0
		பிளான் இலக்கம் 1,690.			
6487	மருதடிச்சேனை	ஆர். தூரைச்சாமி	குருவிபூத்தோட்டம்	2 2 18	15 0
6488	றெ	எஸ். வல்லிபுரம்	றெ	1 3 10	15 0
6489	றெ	சிதம்பரி சிணையா	றெ	2 1 21	15 0
6490	றெ	எம். சின்னத்தம்பி	றெ	2 0 20	15 0
6491	றெ	என். குமாரசுவாமி	வண்ணாத்திருளி	3 0 38	15 0
6493	றெ	றெ	றெ	4 1 24	15 0
		பிளான் இலக்கம் 2,238.			
7498	பள்ளிக்கொடியிருப்பு	வ. வி. சின்னத்தம்பி	விளாத்திக்காட்டுச்சேனை	0 1 13	10 0
		பிளான் இலக்கம் 2,815.			
87185	மேன்காமம்	கணபதிப்பிள்ளை சிணைக்குட்டி திறைனது	காடு	8 1 29	12 50
		பிளான் இலக்கம் 2,442.			
76419	றெ	கு. இளஞ்சிங்கம்	பாலம்சேனை	0 0 35	20 0
76420	றெ	றெ	றெ	0 0 34	20 0
		பிளான் இலக்கம் 1,632.			
4786	மேன்காமம்	சொ. செ. மாணிக்கச்செட்டி	மேன்காமவெளி அருகு	20 1 36	20 0
		பிளான் இலக்கம் 2,751.			
77957	றெ	கே. சின்னத்தம்பி வாடகைக்			
		கெடுத்தகாணி	புதுச்சேனை	0 1 13	15 0
77958	றெ	எஸ். அருணாசலம் வாடகைக்			
		டுத்த காணி	றெ	0 1 22	15 0
77959	றெ	பி. கதிராமத்தம்பி வாடகைக்			
		கெடுத்த காணி	றெ	0 0 28	15 0
77960	றெ	பி. கதிராமத்தம்பி வாடகைக்			
		கெடுத்த காணி	றெ	0 1 8	15 0
77961	றெ	என். பத்தினிடன் வாடகைக்			
		கெடுத்த காணி	றெ	0 1 24	15 0
77962	றெ	கே. பொன்னையா வாடகைக்			
		கெடுத்த காணி	றெ	0 0 27	15 0
		பிளான் இலக்கம் 2,745.			
77943	ஈச்சிலாம்பத்தை	கே. மொந்தப்பிள்ளை	பிரவினார் வெட்டுவான்	2 1 37	10 0
		பிளான் இலக்கம் 2,052.			
6758	றெ	கே. பொந்தப்பிள்ளை	பட்டியடிமுன்மாரி வயல	22 2 14	15 0
		பிளான் இலக்கம் 1,810.			
5815	றெ	கணபதி பெத்தன்	குருக்கள்வெளி	4 0 21	10 0
		பிளான் இலக்கம் 2,939.			
87486	றெ	செயபாகதிராமன்	சம்பந்த வெட்டுவான்	3 1 14	10 0
87487	றெ	கதிராமர் சிணைத்தம்பி	பள்ள அலவரை	17 3 26	15 0
87488	றெ	சின்னார் கதிரவேலன்	கஞ்சலடியலவரை	16 3 34	15 0
87489	றெ	ஆறுமுகம் வேலுப்பிள்ளை	கல்லடியலவரை	20 3 4	15 0

இல.	குறிச்சி.	கேள்விக்காரனின் பெயர்.	விபரம்.	வீசாலம் ஏ. டூ. ப.	தரிப்புக்கூ வக்கரொன் றுக்கு
87490		ஈச்சிலாம்பத்தை செம்பர் கந்தப்பன்	அடம்போடைய வரை	16 1 36	15 0
		பிளான் இலக்கம் 2,520.			
76797	ஆனைத்தீவு	கே. மொந்தப்பிள்ளை	சின்னச்சிரான்	4 3 4	12 50
		பிளான் இலக்கம் 2,407.			
76263	ஹெ	வி. வேலுப்பிள்ளை	கோரைச்சூண்டுவயல்	10 3 12	10 0
76264	ஹெ	ஹெ	வம்மியடி வயல்	9 0 28	10 0
76265	ஹெ	எம். தம்பாப்பிள்ளை	ஹெ	5 2 12	10 0
		பிளான் இலக்கம் 2,122.			
7007	ஹெ	அருணாசலம் சின்னத்தம்பி	ஊத்தப்புகளிவெட்டை	3 3 0	10 0
7008	ஹெ	ஹெ	ஹெ	1 1 32	10 0
		பிளான் இலக்கம் 2,037.			
6695	ஹெ	வேலாயுதர் சின்னத்தம்பி	வட்டைவெளி	4 0 20	12 50
6696	ஹெ	ஹெ	ஹெ	4 1 26	12 50
6697	ஹெ	கே. மொந்தப்பிள்ளை	சிறுகிரான்	3 1 25	12 50
6698	ஹெ	ஹெ	ஹெ	5 0 33	12 50
		பிளான் இலக்கம் 1,780.			
5734	இளக்கந்தை	த. காளியப்பன்	சாந்துக்குளி	2 3 19	12 20
5735	ஹெ	—	ஹெ	3 2 23	12 50
		பிளான் இலக்கம் 1,772.			
5646	ஹெ	—	இளக்கந்தைக்காடு	10 1 29	15 0
5649	ஹெ	—	ஹெ	2 3 18	10 0
5668	ஹெ	முருகப்பர் வேலாயுதர்	ஹெ	5 0 25	10 0
5670	ஹெ	—	ஹெ	9 2 11	10 0
5672	ஹெ	பத்தா குப்பைமுத்து	ஹெ	7 2 14	12 50
		பிளான் இலக்கம் 1,635.			
740	கூனித்தீவு	ஏ. மாரிமுத்து	கெற்கைமேட்டுவயல்	0 1 36	10 0
		ஒடுக்குப்பணியிறுபடாத காணிகள்.	பிளான் இலக்கம் 1,772.		
		கொள்கலைகாரன்.			
5659	இளக்கந்தை	கணக்கப்பிள்ளை சின்னத்தம்பி	வயல	11 0 16	15 0
		பிளான் இலக்கம் 589.			
6410	மூதூர்	அப்துல்ஹகிமான் ஆலீமுமம் மறு பேரும	வயல	2 3 33	20 0
		பிளான் இலக்கம் 970.			
11904	ஹெ	மீராசா செய்யதுமுகமதுஷு மறுபேரும	வயல	14 3 0	10 0
11921	ஹெ	காதியார் மீராசாய்பு	வயல	3 1 34	12 50
		பிளான் இலக்கம் 2,264.			
7582	தோப்பூர்	முகமது அப்துல்காதர்ஸெவ் வை அலி உதமாலெவ்வை	வயல	1 1 32	20 0
		பிளான் இலக்கம் 982.			
25	ஹெ	மீராலெவ்வை குப்பைத்தம்பி	வயல	3 1 31	12 50
		பிளான் இலக்கம் 586.			
6362	மூதூர்	அகமதுலெவ்வை அசனுவெவ் வை	வயல	0 1 4	20 0
6372	ஹெ	மீராசாய்பு முகம்மதுநெயினு	வயல	2 0 22	20 0
6374	ஹெ	பெரியத்தம்பி மெய்யதீன் ச்சை	வயல	3 1 2	20 0
6376	ஹெ	அகமதுலெவ்வை அசனுவெவ் வை	வயல	1 3 27	15 0
6381	ஹெ	ஹெ	வயல	7 3 10	20 0
6382	ஹெ	ஹெ	வயல	3 1 27	20 0
6383	ஹெ	பெரியத்தம்பி அலியார்	வயல	3 0 28	20 0
		பிளான் இலக்கம் 1,629.			
4729	பள்ளிகுடியிருப்பு கதிரவேறு	சண்பதிப்பிள்ளை	வயல	0 3 34	20 0
		பிளான் இலக்கம் 2,687.			
77402	தோப்பூர்	மீராலெவ்வை குப்பைத்தம்பி	வயல	5 2 30	12 50
77403	ஹெ	ஹெ	வயல	0 2 18	12 50
		பிளான் இலக்கம் 2,688.			
77405	ஹெ	சீனி வரிசை மெய்யதீன் அப்து தல்காதரும மறுபேரும	வயல்	17 0 18	12 50
		பிளான் இலக்கம் 2,689.			
77413	ஹெ	அலியார் சின்னமரக்காயரும மறுபேரும	வயல	3 0 22	12 50

இல.	குறிச்சி.	கொள்விலைகாரன் பெயர்.	விபரம்	ஏக்க ரொன்	
				விசாலம் ஏ. மு. பெ.	றுக்குதளி ப்ப விலை ரூ. ச.
77414	தோப்பூர்	அலியார் சின்னமரக்காயரும மறுபேரும	வயல்	4 1 22	12 50
77416	ஹெ	கந்தர் முத்துத்தம்பி	வயல்	1 3 8	20 0
77417	ஹெ	பிச்சை சீனித்தம்பி	வயல்	3 2 32	25 0
		பிளான் இலக்கம் 2,631.			
77127	ஹெ	பக்கீர்பிள்ளை அலலாபிச்சையும மறுபேரும	வயல்	5 3 0	12 50
		பிளான் இலக்கம் 1,829.			
5873	சம்பூர்	கோனாமலை சுப்பிரமணியம்	வயல்	2 0 21	25 0
		பிளான் இலக்கம் 2,640.			
77237	முனார்	அலியார் இளையத்தம்பி	வயல்	12 0 12	12 50
		பிளான் இலக்கம் 1,772.			
5669	இளக்கந்தை	கோனாமலை கைகசபை	வயல்	8 3 24	10 0
5665	ஹெ	கை. துரையப்பா	வயல்	7 3 37	15 0
5671	ஹெ	கோனாமலை சுப்பிரமணியம்	வயல்	8 3 0	10 0
		பிளான் இலக்கம் 2,336.			
75980	தோப்பூர்	முகமது அப்துல் ராதர் லெவ் வை உமறுலெவ்வை	வயல்	2 1 17	15 0
		பிளான் இலக்கம் 2,045.			
6733	முட்டிச்சேனை	அப்துல் ராதர் தம்பிவாப்பு	தோட்டம்	0 1 11	12 50
6733½	ஹெ	ஹெ	ஹெ	0 3 33	12 50
6734½	ஹெ	கதிரவேலு மொந்தப்பிள்ளை	ஹெ	1 2 36	15 0

இக்காணிகளைப்பற்றிய மேலதிக விபரங்கள் அளவைத்தலைவரிடத்திலும் விற்பனவின் கொத்திசுகளைப்பற்றி திருக்கோனாமலை உதவி ஏசுநறுத்தரையவர்களிடத்திலுமிருந்தறிந்தகொள்ளலாம்.

மகோத்தமர் அவர்களினது கட்டணியின்படி,
இவ்விருட்டும் தேர்ன்,
இராசாங்க ஸ்கிதர்.

LAND SALES IN THE NORTH-WESTERN PROVINCE.

No. 1,561, N.W. P.

Colonial Secretary's Office,
Colombo, February 1, 1902.

ON Monday, April 7, 1902, at 1 o'clock P.M., the Assistant Government Agent for the Chilaw District will put up for sale or settlement, at his office in Chilaw Kacheheri, the under-mentioned portions of Crown Land on the terms authorized by Government.

Thirteen allotments of land situated in the Pitigal korale north division of the Chilaw District of the North-Western Province.

Lot.	Village.	Name of Claimant.	Description.	Upset Price	
				Extent. A. R. P.	per Acre. Rs.
A 186	Medagama	Undirage Ranhami	Low ground	3 0 32	— ^s
B 186	Do.	H. M. Arachchi	Paddy field	5 1 7	— ^s
		Preliminary plan 523.			
Q 138	Ponnankany	Andihamy and others	Cocoanut garden	0 2 28	30
R 138	Do.	S. Arachchige Naide	do.	0 1 33	30
T 138	Manakkulama	W. R. Arachchige Sinnu Vedarala	do.	1 2 0	50
		Preliminary plan 526.			
A 140	Siyambalagaswela	Juan Perera	Cocoanut garden	1 1 26	— ^s
L 140	Do.	H. R. Halingurala	do.	1 0 19	— ^s
		Preliminary plan 528.			
I 142	Pambala	S. A. Tikiri Nachchi	Gala	0 2 28	40
K 142	Do.	do.	Garden	2 3 37	600
		Preliminary plan 2,154.			
10595	Wattakali	Crown	Part of an island	9 2 10	10
10595½	Do.	do.	Bed of old ela	0 1 5	10
10595¾	Do.	do.	Island	1 2 30	10
10595¾	Do.	do.	do.	7 0 12	10

^s Certificate of quiet possession.

Further information respecting these lands may be obtained from the Surveyor-General, and respecting the conditions of sale from the Assistant Government Agent, Chilaw.

By His Excellency's command,
EVERARD IM THURN,
Colonial Secretary.

No. 1,561, N.W. P.

වම් 1902 හවු පෙබ්‍රවාරි මස 1 වන දින කොළඹ

මහසෙනාපතිවරයාගේ කාර්යාලයේ කාර්යාලයේදී.

වම් දිනකට හලාවත දිස්ත්‍රික්කයේ උපරිපාලන දිස්ත්‍රික්කයේ පිහිටි පහත සඳහන් වන ආශ්‍රිත සහ කක ඉඩම් ආශ්‍රිතව නිකුත්වන ප්‍රකාරයට වම් 1902 හවු අප්‍රේල් මස 7 වන දිනට සඳු දවස් 1 වන දිනට කඩවීමේදී වඩාත් වැඩිකර පිකුණුවීමට කොහොත් කේරුමකර දෙකට වඩා වැඩිකර දෙනු ලැබේ.

වම් දිනකට හලාවත පලාතේ උතුරු පිහිටි කොට්ඨාසයේ පිහිටි වම් 13 ක්. සිතියම 502.

කො.	කම.	අයිතිකරු සහ නම.	අන්දම.	මහත. අ. රු. ප.	අක්කර ගණන.
A 186	මැදකම	උත්තරාගේ රංගාමි	පහත් කිම	3 0 32	—*
B 186	එම	එම්. ඇම්. ආරච්චි	පිකුණු	5 1 7	—*
සිතියම 523.					
Q 138	පොත්තකුණ	ආනිතාම සහ තවත්	පොල්වත්ත	0 2 28	30
R 138	එම	ඇස්. ආරච්චිගේ කසිඳේ	එම	0 1 33	30
T 138	මනක්කලම	ඩබ්ලිව්. ආර්. ආරච්චිගේ	එම	1 2 0	50
සිතියම 526.					
A 140	සිහඹලකස්වෙල	ප්‍රවන් ප්‍රධාන	පොල්වත්ත	1 1 26	—*
L 140	එම	එම්. ආර්. හඳිගුරු	එම	1 0 19	—*
සිතියම 528.					
I 142	පම්බල	ඇස්. එ. පිකිරිතාචාරි	ගාල	0 2 28	40
K 142	එම	එම	වත්ත	2 3 37	600
සිතියම 2,154.					
10595	වට්ටක්කල	ආශ්‍රිත	දුපතක කොටස	9 2 10	10
10595 $\frac{1}{4}$	එම	එම	ඇල	0 1 5	10
10595 $\frac{1}{2}$	එම	එම	දුපත	1 2 30	10
10595 $\frac{3}{4}$	එම	එම	එම	7 0 12	10

* නිත්වල භුක්තියේ සහතික.

මෙම ඉඩම් ගැණ වැඩිදුර කාරණා සර්වේශ්වරයන්ගේ ප්‍රකාශනයන්ගෙන්ද, පිකුණු කොට්ඨාසයේදී වම් දිනකට හලාවත උපරිපාලන දිස්ත්‍රික්කයේදී දැනගන්නට පුළුවන.

මහතර උතුරු පිහිටි කොට්ඨාසයේ ආශ්‍රිතව,
ඉන්ද්‍රජිත් ඉම් කර්න්,
මහසෙනාපතිවරයාගේ කාර්යාලයේ.

No. 1,562, N.W. P.

Colonial Secretary's Office,
Colombo, February 3, 1902.

ON Monday, May 12, 1902, at 1 o'clock P.M., the Assistant Government Agent for the Chilaw District will put up for sale or settlement, at his office in Chilaw Kachcheri, the under-mentioned portions of Crown Land, on the terms authorized by Government.

Thirty-eight allotments of land situated in the Pitigal korale north division of the Chilaw District of the North-Western Province.

Preliminary plan 1,509.

Lot.	Village.	Name of Claimant.	Description.	Upset Price per Acre.	
				Extent. A. R. P.	Rs.
G 646 $\frac{1}{4}$	Mugunuwatawana	Crown and pansala	Cocoanut garden	5 2 16	15
G 646 $\frac{1}{2}$	Do.	Mugunuwatawana pansala	Pansala	1 3 26	—
G 646 $\frac{3}{4}$	Do.	Crown and pansala	Cocoanut garden	0 0 12	15
G 646 $\frac{1}{4}$	Do.	do.	Chena	0 0 2	15
G 646 $\frac{1}{2}$	Do.	do.	do.	0 1 0	15
G 646 $\frac{3}{4}$	Do.	do.	Jungle	0 3 12	15
G 7870 $\frac{1}{4}$	Do.	do.	Cocoanut garden	22 1 32	20
7870 $\frac{1}{2}$	Do.	Crown and M Appusinna	Field	0 1 33	10
7870 $\frac{3}{4}$	Do.	do.	do.	0 1 7	10
H 646	Do.	Menuhamy Gamarala	do.	7 0 12	—
I 646	Do.	Pansala	do.	6 3 2	—
7877	Do.	Crown	Garden	1 1 22	20
J 646	Do.	Herathamy Nekatirala	do.	4 1 38	—
K 646	Do.	Kusalhamy Vedarala	do.	0 1 25	—
L 646	Do.	Loku Andirala	do.	0 2 37	—
M 646	Do.	Bandy Ettana	do.	1 1 1	—
7882	Do.	Crown	do.	0 3 15	20
7883	Do.	do.	Jungle	12 1 17	20
7884	Do.	do.	do.	0 0 12	20
7885	Do.	do.	do.	0 1 0	20
O 646	Do.	M. Gamarala	Garden	2 1 39	—
P 646	Do.	Andirala and others	do.	0 3 10	—
Q 646	Do.	Herathamy and others	do.	0 0 34	—
S 646	Do.	Kombihamy and others	do.	0 2 1	—
T 646	Do.	Mohandiram Appu	do.	0 2 20	—
7888	Do.	Crown	Jungle	0 1 3	20
7889	Do.	do.	do.	0 1 34	20
U 646	Do.	Ausadahamy and others	Garden	0 3 37	50
V 646	Do.	do.	do.	2 0 39	—
W 646	Do.	Menuhamy and others	do.	0 0 31	—

* Certificate of quiet possession.

Lot.	Village.	Name of Claimant.	Description.	Extent.		Upset Price
				A.	R. P.	per Acre.
X 646	Mugunuwatawana	Herathamy Nekatirala	Garden	0	0 26	— ^c
Y 646	Do.	Kusalhamy Vidane and others	do.	0	2 25	— ^c
Z 646	Do.	Bandirala Vel-vidane and others	do.	1	2 24	— ^c
7892	Do.	Crown	Jungle	0	2 13	20
7893	Do.	do.	do.	2	0 16	100
D 647	Do.	Pansala	Field	2	3 31	— ^c
E 647	Do.	Mr. C. E. Corea	do.	5	3 3	— ^c
F 647	Do.	Punchi Ettana	Garden	0	2 28	— ^c

^c Certificate of quiet possession.

Further information respecting these lands may be obtained from the Surveyor-General, and respecting the conditions of sale from the Assistant Government Agent, Chilaw.

By His Excellency's command,
EVERARD IM THURN,
Colonial Secretary.

No. 1,562, N.W. P.

වර්ෂ 1902 ක්වූ පෙබ්වාරි මස 3 වෙනි දින කොළඹ මහසෙනෙවිතුමාගේ නියෝගයක් මගින් මෙහි පහත සඳහන්වන ආණ්ඩුව සත්කාරක ඉඩම් ආණ්ඩුවේ නියෝගවල ප්‍රකාරයට වර්ෂ 1902 ක්වූ මැයි මස 12 වෙනි දිනට සඳුදා දවල් 1 ව භාග වන කවිචේරියේදී වෙන්දේසිකර විකුණනු ලබන නොහොත් මේරුම්කර දෙන්නට යොදනවා ඇත.

වසම් දිසාවේ භාග වන පලාතේ උතුරු පිටිගල්කෝරලේ කොට්ඨාසයේ පිහිටා තිබෙන බිම්කැබලි 38ක්. සිතියම 1,509.

නො.	මම.	අයිතිකම් කියවන.	අන්දම.	මහත.	අක්කර
				අ. රු. ප.	රු.
G 646 1/2	මුහුණුවවන	ආණ්ඩුව සහ පන්සල	පොල්වත්ත	5 2 16	15
G 646 2/3	එම	මුහුණුවවන පන්සල	පන්සල	1 3 26	—*
G 646 3/4	එම	ආණ්ඩුව සහ පන්සල	පොල්වත්ත	0 0 12	15
G 646 4/5	එම	එම	හේන	0 0 2	15
G 646 5/6	එම	එම	එම	0 1 0	15
G 646 6/7	එම	එම	කැලාව	0 3 12	15
7870 1/8	එම	එම	පොල්වත්ත	22 1 32	20
7870 2/9	එම	ආණ්ඩුව සහ ඇම්. අප්පුසිඤ්ඤෝ	කුඹුර	0 1 33	10
7870 3/10	එම	එම	එම	0 1 7	10
H 646	එම	මේනුකාමි ගමරල	එම	7 0 12	—*
I 646	එම	පන්සල	එම	6 3 2	—*
7877	එම	ආණ්ඩුව	වත්ත	1 1 22	20
J 646	එම	හේරත්තාමි නැකතිරල	එම	4 1 38	—*
K 646	එම	කුසල්ලාමිවෙදරල	එම	0 1 25	—*
L 646	එම	ලොකු අඹරල	එම	0 2 37	—*
M 646	එම	බන්තිවත්ත	එම	1 1 1	—*
7882	එම	ආණ්ඩුව	එම	0 3 15	20
7883	එම	එම	කැලාව	12 1 17	20
7884	එම	එම	එම	0 0 12	20
7885	එම	එම	එම	0 1 0	20
O 646	එම	ඇම්. ගමරල	වත්ත	2 1 39	—*
P 646	එම	අඹරල සහ තවත්	එම	0 3 10	—*
Q 646	එම	හේරත්තාමි සහ තවත්	එම	0 0 34	—*
S 646	එම	කොමිසිනාරි සහ තවත්	එම	0 2 1	—*
T 646	එම	මුහුණුව	එම	0 2 20	—*
7888	එම	ආණ්ඩුව	කැලාව	0 1 3	20
7889	එම	එම	එම	0 1 34	20
U 646	එම	අවසරකාමි සහ තවත්	වත්ත	0 3 37	50
V 646	එම	එම	එම	2 0 39	—*
W 646	එම	මේනුකාමි සහ තවත්	එම	0 0 31	—*
X 646	එම	හේරත්තාමි නැකතිරල	එම	0 0 26	—*
Y 646	එම	කුසල්ලාමිවෙදරල සහ තවත්	එම	0 2 25	—*
Z 646	එම	බන්තිරල වෙල්ලිදරෝ සහ තවත්	එම	1 2 24	—*
7892	එම	ආණ්ඩුව	කැලාව	0 2 13	20
7893	එම	එම	එම	2 0 16	100
D 647	එම	පන්සල	කුඹුර	2 3 31	—*
E 647	එම	මා. ඇ. කොරකාමනම්මයා	එම	5 3 3	—*
F 647	එම	පුත්තිවත්ත	වත්ත	0 2 28	—*

* නිශ්චල භුක්තියේ සහතික.

මෙම ඉඩම් හැණ වැඩිදුර කාරණා සර්වේසර්පනරුලුන්කාන්සේගෙන්ද, විනිනිමේ කොන්දේසි හැණ වැඩි දිසාවේ භාග වන උපරිපත්කරුන්කාන්සේගෙන්ද දැනගත්ව පුළුවන.

ගරාභර උතුමානවත්තන්සේගේ ආඥාවලස,
ඉවුර්ති ඉම් හරින්,
මහසෙනෙවිතුමා.

No. 1,563, N.W. P.

Colonial Secretary's Office,
Colombo, February 7, 1902.

ON Tuesday, April 15, 1902, and the following days, at 1 o'clock P.M., the Assistant Government Agent for the Chilaw District will put up for sale or settlement, at his office in Haldanduwana Resthouse, the unde-mentioned portions of Crown Land, on the terms authorized by Government.

One hundred and seventy-nine allotments of land situated in the Pitigal korale south division of the Chilaw District of the North-Western Province.

Preliminary plan 222. Village—Kirimetiya.

Lot.	Name of Claimant.	Description.	Extent.			Upset Price per Acre. Rs.
			A.	R.	P.	
A 68	J. A. Undirala and others	Old cocoanut	1	2	28	—
E 68	J. M. Tikirala	Paddy field	2	0	35	—
H 68	S. Karanis Appu	Cocoanut garden	2	2	17	—
J 68	A. M. Kiri Etana	Old cocoanut garden	0	1	12	—
R 68	T. David Peries	Field	2	0	0	—
V 68½	J. C. Corea and others	do.	0	0	7	—
W 68	Karanis Appu and another	do.	4	2	32	—
W 68½	J. C. Corea and others	do.	0	0	10	—
G 69	S. J. Sinno Appu and others	Old garden	0	3	36	—
J 69	Do.	Jungle	3	3	38	15
O 69½	J. C. Corea and others	Paddy field	1	3	4	—
O 69½	Do.	Garden	0	2	32	—
Q 69½	Do.	Paddy field	0	0	31	—
Z 69	H. Mudalige Mudalihamy	Jungle	1	1	21	30
P 70	S. M. Ungurala Appuhamy	do.	1	0	0	30
U 70	Heirs of Tikirala Appuhamy	do.	C	2	4	30
X 70	Heirs of H. A. Palingurala	Old garden	1	3	11	—
Y 70	Do.	Paddy field	0	0	4	—
Z 70	Do.	do.	0	0	3	—
A 71	Do.	do.	0	0	16	—
B 71	Do.	do.	5	1	6.4	—
C 71	Do.	do.	0	1	5	—
D 71	Ranamalhamy	Pillewa	1	1	19	30
E 71	Do.	Old garden	2	0	20	—
I 71	Wellun Appu and others	do.	3	0	0	—
J 71	Karnis Appu and others	Paddy field	6	2	22	—
M 71	Menikrala and others	Old garden	9	2	5	—
O 71	Koronis Appu	do.	2	0	18	—
S 71	Ungurala Appuhamy	Jungle	0	3	10	30
U 71	Appurala Appuhamy	Old garden	0	3	2	—
Z 71	R. Tikiri	do.	0	2	0	—
D 72	Tikirala and others	Paddy field	10	1	28	—
K 72	A. M. Menickrala	Tank	4	2	30	—

Preliminary plan 223. Village—Kirimetiya.

R 72	A. M. Menikrala and others	Paddy field	11	0	11	—
S 72	H. A. Ukku Etana	Old garden	3	1	22	—
U 72	Do.	do.	1	2	34	—
W 72	Do.	Paddy field	0	2	15	—
X 72	Do.	Old garden	4	3	17	—
Y 72	H. Arachchi Appu	do.	3	1	13	—
Z 72	Don Adrian Perera	do.	1	3	12	—
B 73	A. A. Selohamy	do.	0	3	36	—
D 73	N. P. Jayaturala and others	do.	1	0	32	—
E 73	H. Arachchi Appu and others	Paddy field	2	1	37	—
R 73	N. P. Appusinno	Old garden	3	0	35	—
S 73	M. A. Appurala Appuhamy	do.	3	1	0	—
T 73	A. A. Selohamy	do.	2	0	22	—
W 73	N. P. Punchirala	Cocoanut garden	0	3	22	—
G 74	Don Adrian Perera	Paddy field	2	0	13	—
K 74	H. Arachchi Appu and others	do.	2	0	22	—
M 74	N. P. Jayaturala and another	do.	1	1	30	—
S 74	N. P. Herathamby and another	do.	4	0	18	—
X 74	H. A. Baba Appu and another	do.	3	0	30	—
D 75	N. P. Hetu Etana	Cocoanut garden	4	1	0	—
G 75	Don Adrian Perera	Paddy field	2	2	21	—
J 75	N. P. Hetu Etana	Cocoanut garden	1	3	8	—
K 75	H. A. Arachchi Appu	do.	1	3	34	—
P 75	S. Kornis Appu	Paddy field	3	3	28	—
S 75	Thomis Appu and others	Cocoanut garden	1	3	18	—
T 75	S. Kornis Appu	do.	3	1	33	—
U 75	H. A. Babappu and others	Paddy field	4	2	2	—
W 75	S. Koronis Appu	Cocoanut garden	1	0	36	—
Z 75	A. A. Selohamy	do.	0	2	22	—
A 76	N. P. Appusinno	Paddy field	3	1	9	—
B 76	H. A. Arachchi Appu	do.	3	0	18	—
C 76	Don Adrian Perera	do.	3	1	0	—
D 76	H. A. Appurala and another	do.	1	1	37	—
F 76	S. Kornis Appu	do.	16	2	24	—
G 76	Do.	Cocoanut garden	7	3	12	—
H 76	Do.	Owita	0	2	11	30
J 76	H. Tikirala	do.	4	2	6	30

Lot.	Name of Claimant.	Description.	Extent.		Upset Price per Acre. Rs.
			A.	R. P.	
L 76	H. A. Arachchi Appu	Chena	1	1 20	30
M 76	H. Arachchi Appu	Paddy field	10	3 0	—*
N 76	H. A. Ukku Etana	do.	8	2 35	—*
O 76	Gaspar Perera and another	do.	2	2 14	—*
	Preliminary plan 234.	Village - Kirimetiya.			
G 77	S. A. Undirala	Paddy field	10	1 10	—*
G 78	Subasin Hetuhamy	Jungle	3	3 16	20
H 78	Do.	Cocoanut garden	2	3 27	—*
I 78	Do.	Paddy field	2	0 6	—*
J 78	Rawita Unnanse	do.	0	2 30	—*
M 78	Migel Perera and others	Galowita	0	2 23	—*
N 78	Do.	Cocoanut garden	4	2 10	—*
O 78	Do.	Paddy field	6	2 14	—*
T 78	Heirs of late Mudalihamy	Cocoanut garden	1	2 8	—*
U 78	J. H. Yahapathamy and others	do.	1	1 37	—*
V 78	J. H. Baronchi Appu and others	do.	1	1 23	—*
W 78	Sardiel Appu	do.	1	1 10	—*
B 79	Rawita Unnanse	Paddy field	1	3 0	—*
O 79	Sirimal Etana and others	do.	3	1 13	—*
P 79	Do.	do.	1	2 33	—*
S 79	Do.	do.	4	2 22	—*
T 79	J. H. Yahapathamy and others	do.	2	0 0	—*
U 79	Sirimal Etana and others	do.	1	2 14	—*
W 79	J. H. Sardiel Appu and others	Cocoanut garden	0	3 21	—*
Z 79	Sirimal Etana	Paddy field	3	1 38	—*
A 80	Herathamy and others	do.	0	3 11	—*
B 80	J. H. Baronchi Appu	do.	1	2 18	—*
C 80	Heirs of Menikrala and others	do.	1	3 23	—*
D 80	J. H. Karonchi Appu and others	do.	1	1 14	—*
E 80	J. H. Hetuhamy and sister	do.	0	3 14	—*
I 80	J. H. Herathamy and others	Cocoanut garden	1	1 35	—*
K 80	Sirimal Etana	Paddy field	7	0 26	—*
N 80	J. H. Kandappu and others	Cocoanut garden	1	3 13	—*
P 80	Do.	Paddy field	4	0 32	—*
J 81	Juwan Perera and others	Cocoanut garden	0	2 0	—*
K 81	Gaspar Perera	Jungle	0	1 27	20
Q 81	Siman Perera	Cocoanut garden	0	0 37	—*
R 81	A. P. Sinna Tambi Perera and another	do.	0	3 29	—*
S 81	Heirs of late Siman Perera and others	do.	0	3 38	—*
T 81	Nonachechi Perera and others	do.	0	3 0	—*
W 81	Do.	do.	1	1 0	—*
D 82	Christian Fernando	do.	0	1 29	—*
E 82	Juanis Perera and others	do.	0	2 38	—*
G 82	Amaris Perera and brother	do.	0	2 22	—*
H 82	A. P. Maria Perera	do.	1	0 10	—*
I 82	Juanis Perera	do.	1	0 28	—*
J 82	Gaspar Perera	do.	0	3 4	—*
K 82	Gaspar Perera and others	do.	0	2 20	—*
L 82	A. P. Baba Perera	do.	0	1 20	—*
M 82	Heirs of Appu Perera	do.	0	1 32	—*
N 82	Curusi Perera and others	do.	0	1 13	—*
O 82	Donchi Perera	do.	0	0 33	—*
P 82	Gatchie Perera	do.	1	0 6	—*
Q 82	Heirs of Sirimal Perera	do.	0	3 27	—*
S 82	Pechi Perera and another	do.	0	1 17	—*
T 82	Danchi Perera	do.	0	1 19	—*
U 82	Sirimal Perera	do.	0	1 1	—*
V 82	A. P. Pichi Perera and another	do.	0	1 32	—*
X 82	Sirimal Perera and another	do.	0	0 38	—*
Z 82	Sanchi Perera and others	do.	0	2 38	—*
A 83	Peduru Perera and others	do.	0	1 24	—*
B 83	Nona Perera	do.	0	0 30	—*
D 83	A. P. Sinno Perera	do.	0	3 22	—*
E 83	A. P. Pichi Perera	do.	2	0 12	—*
F 83	Pedru Perera and others	do.	1	0 23	—*
G 83	A. P. Simon Perera and others	do.	0	3 22	—*
I 83	Sirimal Etana	Galowita	0	3 38	—*
K 83	Do.	Cocoanut garden	2	0 0	—*
M 83	Do.	do.	4	0 11	—*
N 83	Do.	Paddy field	3	2 23	—*
F 84	I. Sinnappu Vedarala	do.	2	3 33	—*
H 84	I. Mudalihamy	Cocoanut garden	0	1 15	—*
I 84	I. Sinnappu Vedarala	do.	0	1 30	—*
K 84	I. Mudalihamy	do.	0	2 6	—*
L 84	I. Sinnappu Vedarala	do.	1	2 32	—*
M 84	I. Punchihamy	do.	0	2 12	—*
P 84	I. Kuda Etana	Paddy field	1	3 7	—*
T 84	I. H. Sirimal Etana	do.	1	3 7	—*
U 84	J. H. Mudalihamy and others	do.	1	1 25	—*

* Certificate of quiet possession.

Lot.	Name of Claimant.	Description.	Extent.			Upset Price per Acre. Rs.
			A.	R.	P.	
W 84	Sirimal Etana	Paddy field	1	3	11	— ^c
Y 84	H. Tikirala	do.	3	3	33	— ^c
C 85	Gaspar Perera and others	do.	3	2	38	— ^c
D 85	Christian Perera and others	do.	0	1	35	— ^c
E 85	David Perera and others	do.	2	2	27	— ^c
F 85	A. P. Christian Perera	do.	4	3	29	— ^c
G 85	Sinno Perera and others	do.	1	3	1	— ^c
H 85	Juanis Perera and others	do.	1	1	19	— ^c
I 85	Heirs of Marshy Perera	do.	1	3	19	— ^c
J 85	Sinchi Perera and others	do.	1	1	20	— ^c
K 85	Curuse Perera and others	do.	7	1	15	— ^c
N 85	J. C. Cōrea, Muhandiram	Cocoanut garden	7	2	30	— ^c
O 85	Do.	Waste	0	0	4	— ^c
P 85	Do.	Paddy field	0	0	6	— ^c
Q 85	Do.	do.	0	1	10	— ^c
R 85	Do.	do.	0	0	10	— ^c
S 85	Do.	do.	0	0	32	— ^c
T 85	Do.	Cocoanut garden	1	0	26	— ^c
U 85	Do.	Jungle	0	0	14	— ^c
V 85	Do.	Cocoanut garden	0	0	8	— ^c
W 85	Do.	do.	0	0	9	— ^c
X 85	Do.	Paddy field	0	0	4	— ^c
9378	Crown	Cocoanut garden	1	1	2	800
9379	Do.	Forest	1	0	0	40
9390	Do.	do.	5	0	0	70
9391	Do.	do.	1	3	1	55
9393	Do.	do.	1	0	30	60
9394	Do.	Cocoanut garden	0	2	36	80
9395	Do.	Forest	1	1	0	50
9402	Do.	do.	0	2	28	40
9403	Do.	do.	3	1	0	40

^c Certificate of quiet possession.

Further information respecting these lands may be obtained from the Surveyor-General, and respecting the conditions of sale from the Assistant Government Agent, Ohilaw.

By His Excellency's command,
 EVERARD IM THURN,
 Colonial Secretary.

No. 1,563, N.W. P.

වස 1902 ක්‍රි. පෙබරවාරි මස 7 වෙනි දින කොළඹ

මහජනප්‍රකාශන දෙපාර්තමේන්තුවේ කාර්යාලයේදී.

මෙහි දැනට හලාවත දිස්ත්‍රික්කයේ උපරිස්ථානවලින් පිහිටි මෙහි සහකරු වන ආණ්ඩුව සතු ප්‍රකාශන දෙපාර්තමේන්තුවේ විසින් 1902 ක්‍රි. පෙබරවාරි මස 15 වෙනි දින අනුමැතිය ලැබූ අතර, මෙහි දින 15 ක් පසු දිනවලින් දවස 1 කට කාලදුරුවන තාක් කාලයක් තිස්සේ මෙහි කාර්යාලයේ පිහිටි සහකරු වන ආණ්ඩුව සතු ප්‍රකාශන දෙපාර්තමේන්තුවේ විසින් 1902 ක්‍රි. පෙබරවාරි මස 7 වෙනි දින කොළඹ මහජනප්‍රකාශන දෙපාර්තමේන්තුවේ කාර්යාලයේදී.

වස 1902 ක්‍රි. පෙබරවාරි මස 7 වෙනි දින කොළඹ මහජනප්‍රකාශන දෙපාර්තමේන්තුවේ කාර්යාලයේදී.

සිතියම 222.

නො.	මම.	අයිතිකරු කිසිවක.	අත්දම.	මහත.	අත්කර ගත මිල.
				අ. රු. ප.	රු.
A 68	කිරිමැව්ගල	ඒ. ඒ. උත්තරාච්චන්ද්‍ර සහ තවත්	පරණ පොල්	1 2 28	—*
E 68	එම	ඒ. ඒ. පිහිරුල	පි කුඹුර	2 0 35	— ^c
H 68	එම	ඇස්. කරකිස්සේ	පොල් වත්ත	2 2 17	— ^c
J 68	එම	ඒ. ඇම්. කිරිච්චන්ද්‍ර	පරණ පොල්වත්ත	0 1 12	—*
R 68	එම	පී. දමිත් පිරිස්	කුඹුර	2 0 0	—*
V 68½	එම	ඒ. ඒ. කොරොනා සහ තවත්	එම	0 0 7	— ^c
W68	එම	කරකිස්සේ සහ කෙනෙස්	එම	4 2 32	—*
W68½	එම	ඒ. ඒ. කොරොනා සහ තවත්	එම	0 0 10	—*
G 69	එම	ඇස්. ඒ. සිඤ්ඤාපුත්ත සහ තවත්	පරණ වත්ත	0 3 36	—*
J 69	එම	එම	කැලාව	3 3 38	15
O 69½	එම	ඒ. ඒ. කොරොනා සහ තවත්	පි කුඹුර	1 3 4	—*
O 69¾	එම	එම	වත්ත	0 2 32	— ^c
Q 69¾	එම	එම	පි කුඹුර	0 0 31	—*
Z 69	එම	එම්. මුදලිගේ මුදලිගාමි	කැලාව	1 1 21	30
P 70	එම	ඇස්. ඇම්. උතුරු අප්පුකාමි	එම	1 0 0	30
U 70	එම	පිහිරුල අප්පුකාමිගේ උරුමකරුගේ	එම	0 2 4	30
X 70	එම	එම්. ඒ. පලිකරගේ උරුමකරුගේ	පරණ වත්ත	1 3 11	—*
Y 70	එම	එම	පි කුඹුර	0 0 4	—*
Z 70	එම	එම	එම	0 0 3	—*
A 71	එම	එම	එම	0 0 16	—*
B 71	එම	එම	එම	5 1 6 4	—*
C 71	එම	එම	එම	0 1 5	—*

C 9

නො.	ගම.	අයිතිකම් කියවන්නා.	අත්දම.	මෙර.		අක්කර අඩ මිල.
				අ. රු. ප.	රු.	
D 71	කිරිමැවිසාන	රනමල්ලාමි	පිල්ලුව	1	1 19	30
E 71	එම	එම	පරණ වත්ත	2	0 20	—*
I 71	එම	වෙලුම්ප්ප සහ තවත්	එම	3	0 0	—*
J 71	එම	කරනිස්ප්ප සහ තවත්	වි කුමුර	6	2 22	—*
M 71	එම	මැකිකරු සහ තවත්	පරණ වත්ත	9	2 5	—*
O 71	එම	කොරනිස්ප්ප	එම	2	0 18	—*
S 71	එම	රංගුරු අප්පහාමි	කැලුව	0	3 10	30
U 71	එම	අප්පරු අප්පහාමි	පරණ වත්ත	0	3 2	—*
Z 71	එම	අර්. පිකිරි	එම	0	2 0	—*
D 72	එම	පිකිරු සහ තවත්	වි කුමුර	10	1 28	—*
K 72	එම	ඒ. ඇම්. මැකිකරු	පොකුන	4	2 30	—*
සිතියම 223.						
R 72	එම	එම	වි කුමුර	11	0 11	—*
S 72	එම	එම්. ඒ. උක්කුප්පහාමි	පරණ වත්ත	3	1 22	—*
U 72	එම	එම	එම	1	2 34	—*
W 72	එම	එම	වි කුමුර	0	2 15	—*
X 72	එම	එම්. ඒ. උක්කුප්පහාමි	පරණ වත්ත	4	3 17	—*
Y 72	එම	එම්. ආරම්ප්ප	එම	3	1 13	—*
Z 72	එම	දෙත් අදියන් ප්‍රෙරු	එම	1	3 12	—*
B 73	එම	ඒ. ඒ. සෙලෝහාමි	එම	0	3 36	—*
D 73	එම	ඇන්. පී. ජංගුරු සහ තවත්	එම	1	0 32	—*
E 73	එම	එම්. ආරම්ප්ප සහ තවත්	වි කුමුර	2	1 37	—*
R 73	එම	ඇන්. පී. අප්පසිකේඤ්ඤා	පරණ වත්ත	3	0 35	—*
S 73	එම	ඇම්. ඒ. අප්පරු අප්පහාමි	එම	3	1 0	—*
T 73	එම	ඒ. ඒ. සෙලෝහාමි	එම	2	0 22	—*
W 73	එම	ඇන්. පී. පුත්තිරු	පොල්වත්ත	0	3 22	—*
G 74	එම	දෙත් අදියන් ප්‍රෙරු	වි කුමුර	2	0 13	—*
K 74	එම	එම්. ආරම්ප්ප සහ තවත්	එම	2	0 22	—*
M 74	එම	ඇන්. පී. ජංගුරු සහ කෙනෙක්	එම	1	1 30	—*
S 74	එම	ඇන්. පී. හේරත්හාමි සහ කෙනෙක්	එම	4	0 18	—*
X 74	එම	එම්. ඒ. බබ්ප්ප සහ තවත්	එම	3	0 30	—*
D 75	එම	ඇන්. පී. හේතුප්පහාමි	පොල්වත්ත	4	1 0	—*
G 75	එම	දෙත් අදියන් ප්‍රෙරු	වි කුමුර	2	2 21	—*
J 75	එම	ඇන්. පී. හේතුප්පහාමි	පොල්වත්ත	1	3 8	—*
K 75	එම	එම්. ආරම්ප්ප	එම	1	3 34	—*
P 75	එම	ඇස්. කොරනිස්ප්ප	වි කුමුර	3	3 28	—*
S 75	එම	කෝමිස්ප්ප සහ තවත්	පොල්වත්ත	1	3 18	—*
T 75	එම	ඇස්. කොරනිස්ප්ප	එම	3	1 33	—*
U 75	එම	එම්. ඒ. බබ්ප්ප සහ තවත්	වි කුමුර	4	2 2	—*
W 75	එම	ඇස්. කොරනිස්ප්ප	පොල්වත්ත	1	0 36	—*
Z 75	එම	ඒ. ඒ. සෙලෝහාමි	එම	0	2 22	—*
A 76	එම	ඇන්. පී. අප්පසිකේඤ්ඤා	වි කුමුර	3	1 9	—*
B 76	එම	එම්. ආරම්ප්ප	එම	3	0 18	—*
C 76	එම	දෙත් අදියන් ප්‍රෙරු	එම	3	1 0	—*
D 76	එම	එම්. ඒ. අප්පරු අප්පහාමි	එම	1	1 37	—*
F 76	එම	ඇස්. කොරනිස්ප්ප	එම	16	2 24	—*
G 76	එම	එම	පොල්වත්ත	7	3 12	—*
H 76	එම	එම	බිච්චි	0	2 11	30
J 76	එම	එම්. පිකිරු	එම	4	2 6	30
L 76	එම	එම්. ආරම්ප්ප	සේන	1	1 20	30
M 76	එම	එම	වි කුමුර	10	3 0	—*
N 76	එම	එම්. ඒ. උක්කුප්පහාමි	එම	8	2 35	—*
O 76	එම	කස්පාර් ප්‍රෙරු සහ කෙනෙක්	එම	2	2 14	—*
සිතියම 234.						
G 77	එම	ඇස්. ඒ. උත්තිරු	වි කුමුර	10	1 10	—*
G 78	එම	සුභසි. හේතුහාමි	කැලුව	3	3 16	20
H 78	එම	එම	පොල්වත්ත	2	3 27	—*
I 78	එම	එම	වි කුමුර	2	0 6	—*
J 78	එම	රේවතඋත්තාත්සේ	එම	0	2 30	—*
M 78	එම	මිහෙල් ප්‍රෙරු සහ තවත්	හාල්බිච්චි	0	2 23	—*
N 78	එම	එම	පොල්වත්ත	4	2 10	—*
O 78	එම	එම	වි කුමුර	6	2 14	—*
T 78	එම	කැසිනි මුදුලිහාමිගේ උරුමක්	වි කුමුර	6	2 14	—*
U 78	එම	කාරයෝ	පොල්වත්ත	1	2 8	—*
V 78	එම	ජේ. එම්. කහසත්තාමි සහ තවත්	එම	1	1 37	—*
W 78	එම	ජේ. එම්. බාරුත්තිප්ප සහ තවත්	එම	1	1 23	—*
B 79	එම	සර්දිහෙල්ප්ප	එම	1	1 10	—*
O 79	එම	රේවතඋත්තාත්සේ	එම	1	1 10	—*
P 79	එම	සිරිමල්ප්පහාමි සහ තවත්	වි කුමුර	1	3 0	—*
		එම	එම	3	1 13	—*
		එම	එම	1	2 33	—*

නො.	ගම.	අයිතිකම් කිසිත්තය.	අයදුම.	මහත.	අ. රු. ප.	අ. රු. ප.
S 79	කිරිමැවිතොන	සිරිමල්ලිපිතනා සහ තවත්	වි කුඹුර	4	2	22
T 79	එම	ජේ. එච්. ගඟපත්තාම සහ තවත්	එම	2	0	0
U 79	එම	සිරිමල්ලිපිතනා සහ තවත්	එම	1	2	14
W 79	එම	ජේ. එච්. සර්දිපොල්ලප්ප සහ තවත්	පොල්ලවත්ත	0	3	21
Z 79	එම	සිරිමල්ලිපිතනා	වි කුඹුර	3	1	38
A 80	එම	හේරත්තාම සහ තවත්	එම	0	3	11
B 80	එම	ජේ. එච්. බාරෙත්තිප්ප	එම	1	2	18
C 80	එම	මැතිකරුගේ උරුමක්කාරයෝ	එම	1	3	23
D 80	එම	ජේ. එච්. කැරෙත්තිප්ප සහ තවත්	එම	1	1	14
E 80	එම	ජේ. එච්. හේතුතාම සහ සභෝදර්	එම	0	3	14
I 80	එම	ජේ. එච්. හේරත්තාම සහ තවත්	පොල්ලවත්ත	1	1	35
K 80	එම	සිරිමල්ලිපිතනා	වි කුඹුර	7	0	26
N 80	එම	ජේ. එච්. කන්දප්ප සහ තවත්	පොල්ලවත්ත	1	3	13
P 80	එම	එම	වි කුඹුර	4	0	32
J 81	එම	ප්‍රවන් ප්‍රෙර සහ තවත්	පොල්ලවත්ත	0	2	0
K 81	එම	ගස්පාර් ප්‍රෙර	කැලාව	0	1	27
Q 81	එම	සිමන් ප්‍රෙර	පොල්ලවත්ත	0	0	37
R 81	එම	ඒ. පී. සිත්තනම්බි ප්‍රෙර සහ	එම	0	3	29
		කෙනෙක්				
S 81	එම	කැසිගිස සිමන් ප්‍රෙරගේ උරුමක්	එම	0	3	38
		කාරයෝ සහ කෙනෙක්	එම	0	3	0
T 81	එම	කෝනාවිච්චි ප්‍රෙර	එම	1	1	0
W 81	එම	එම	එම	0	1	29
D 82	එම	ක්‍රිස්තියාන් ප්‍රවාන්ද	එම	0	2	38
E 82	එම	ප්‍රවානිස් ප්‍රෙර සහ තවත්	එම	0	2	22
G 82	එම	අමාරිස් ප්‍රෙර සහ සභෝදරයා	එම	1	0	10
H 82	එම	ඒ. පී. මෙරිතාප්‍රෙර	එම	1	0	28
I 82	එම	ප්‍රවානිස් ප්‍රෙර	එම	0	3	4
J 82	එම	ගස්පාර් ප්‍රෙර	එම	0	2	20
K 82	එම	එම සහ තවත්	එම	0	1	20
L 82	එම	ඒ. පී. බබාප්‍රෙර	එම	0	1	32
M 82	එම	අප්ප ප්‍රෙරගේ උරුමක්කාරයෝ	එම	0	1	13
N 82	එම	කුරුසිප්‍රෙර සහ තවත්	එම	0	0	33
O 82	එම	දැන්විප්‍රෙර	එම	1	0	6
P 82	එම	ගම්බිප්‍රෙර	එම	0	3	27
Q 82	එම	සිරිමල්ලි ප්‍රෙරගේ උරුමක්කාරයෝ	එම	0	1	17
S 82	එම	පිච්චි ප්‍රෙර සහ කෙනෙක්	එම	0	1	19
T 82	එම	දැන්විප්‍රෙර	එම	0	1	1
U 82	එම	සිරිමල්ලි ප්‍රෙර	එම	0	1	32
V 82	එම	ඒ. පී. පිච්චි ප්‍රෙර සහ කෙනෙක්	එම	0	0	38
X 82	එම	සිරිමල්ලි ප්‍රෙර සහ කෙනෙක්	එම	0	2	38
Z 82	එම	සාන්චි ප්‍රෙර සහ තවත්	එම	0	1	24
A 83	එම	පේදුරු ප්‍රෙර සහ තවත්	එම	0	0	30
B 83	එම	කෝනා ප්‍රෙර	එම	0	3	22
D 83	එම	ඒ. පී. සික්කෝප්ප ප්‍රෙර	එම	2	0	12
E 83	එම	ඒ. පී. පිච්චිප්‍රෙර	එම	1	0	23
F 83	එම	පේදුරු ප්‍රෙර සහ තවත්	එම	0	3	22
G 83	එම	ඒ. පී. සිමන් ප්‍රෙර සහ තවත්	එම	0	3	38
I 83	එම	සිරිමල්ලි පිතනා	කැල බිච්චි	2	0	0
K 83	එම	එම	පොල්ලවත්ත	4	0	11
M 83	එම	එම	එම	3	2	23
N 83	එම	එම	වි කුඹුර	2	3	33
F 84	එම	අයි. සික්කෝප්ප වෙදුරු	එම	0	1	15
H 84	එම	අයි. මුදලියාමි	පොල්ලවත්ත	0	1	30
I 84	එම	අයි. සික්කෝප්ප වෙදුරු	එම	0	2	6
K 84	එම	අයි. මුදලියාමි	එම	1	2	32
L 84	එම	අයි. සික්කෝප්ප වෙදුරු	එම	0	2	12
M 84	එම	අයි. පුත්තිගම	එම	1	3	7
P 84	එම	අයි. කුච්චිපිතනා	වි කුඹුර	1	3	7
T 84	එම	අයි. එච්. සිරිමල්ලිපිතනා	එම	1	1	25
U 84	එම	අයි. එච්. මුදලියාමි සහ තවත්	එම	1	3	11
W 84	එම	සිරිමල්ලිපිතනා	එම	3	3	33
Y 84	එම	එච්. විකීරු	එම	3	2	38
C 85	එම	ගස්පාර් ප්‍රෙර සහ තවත්	එම	0	1	35
D 85	එම	ක්‍රිස්තියාන් ප්‍රෙර සහ තවත්	එම	2	2	27
E 85	එම	දැව් ප්‍රෙර සහ තවත්	එම	4	3	29
F 85	එම	ඒ. පී. ක්‍රිස්තියාන් ප්‍රෙර	එම	1	3	1
G 85	එම	සික්කෝප්ප ප්‍රෙර සහ තවත්	එම	1	1	19
H 85	එම	ප්‍රවානිස් ප්‍රෙර සහ තවත්	එම			

අනං.	ගම.	අයිතිකම් කියවීම.	අන්දම.	මහත.	අක්කර
				අ. රු. ප.	රු.
I 85	කිරිමැවින	මාවි ප්‍රෙරුණේ උරුමකාරයෝ	වි කුඹුර	1 3 19	—*
J 85	එම	සිනමි ප්‍රෙරු සහ තවත්	එම	1 1 20	—*
K 85	එම	කුරුසි ප්‍රෙරු සහ තවත්	එම	7 1 15	—*
N 85	එම	ජේ. සී. කොරියා මුහුණදරම්	පොල්වත්ත	7 2 30	—*
U 85	එම	එම	මුඩු	0 0 4	—*
P 85	එම	එම	වි කුඹුර	0 0 6	—*
Q 85	එම	එම	එම	0 1 10	—*
R 85	එම	එම	එම	0 0 10	—*
S 85	එම	එම	එම	0 0 32	—*
T 85	එම	එම	පොල්වත්ත	1 0 26	—*
U 85	එම	එම	කැලෑව	0 0 14	—*
V 85	එම	එම	පොල්වත්ත	0 0 8	—*
W 85	එම	එම	එම	0 0 9	—*
X 85	එම	එම	වි කුඹුර	0 0 4	—*
9378	එම	ආණ්ඩුව	පොල්වත්ත	1 1 2	300
9379	එම	එම	මුහුණත	1 0 0	40
9390	එම	එම	එම	5 0 0	70
9391	එම	එම	එම	1 3 1	55
9393	එම	එම	එම	1 0 30	60
9394	එම	එම	පොල්වත්ත	0 2 36	30
9395	එම	එම	මුහුණත	1 1 0	50
9402	එම	එම	එම	0 2 28	40
9403	එම	එම	එම	3 1 0	40

* තිස්වල ගුණකයේ සහතික.

මෙම ඉඩම් ගැණ වැඩිදුර කාරණා සර්වේචර් ජනරජලත්තාත්සේනෙත්තේ, විකිනීමේ කොන්දේසි ගැණ වැඩි දැනට සාමාන්‍ය ලෙසට උපද්‍රව්‍යාපනයක් සේගෙන්ද දැනගත්ව පුළුවන.

ගරුකර උතුමානත්වයන්ගේ ආඥාව ලෙස,

ඉවර්ඩ් ඉම් තර්න්,
මහසෙක්‍රතාරීස් වමිස.

LAND SALES IN THE NORTH-CENTRAL PROVINCE.

NOTICE is hereby given that the Land Sales fixed for Andiyagala on February 19, and for Madawahchiya on February 21, 1902 (*vide* advertisements Nos. 1,116 and 1,118), will be held by the Government Agent, North-Central Province, at Kalawewa on February 17, 1902.

By His Excellency's command,

Colonial Secretary's Office,
Colombo, January 31, 1902.

EVERARD IM THURN,
Colonial Secretary.

මේ 1902 ස්වල්ප පෙබරවාරි මාසේ 19 වෙනි දින ආබියාගලදීද, එම මස 21 වෙනි දින මදවිච්චියේද පවත්වනව තියමකර තිබුන ඉඩම් විකිනීමේ (කොමර් 1,116 සහ 1,118 බරණ ඉඩම් විකිනීමේ කොන්සි බලනු) උතුරුමැද දිසාවේ ආණ්ඩුවේ ජනරජලත්තාත්සේ විසින් මේ 1902 ස්වල්ප පෙබරවාරි මාසේ 17 වෙනි දින කලාවැවේදී පවත්වනව සෙදෙන බව මෙයින් දන්වමු.

ගරුකර උතුමානත්වයන්ගේ ආඥාව ලෙස,

මේ 1902 ස්වල්ප පෙබරවාරි මස 31 වෙනි දින කොලොම්
මහසෙක්‍රතාරීස් උත්තාත්සේගේ කන්තෝරුවේදීය.

ඉවර්ඩ් ඉම් තර්න්,
මහසෙක්‍රතාරීස් වමිස.

LAND SALES IN THE PROVINCE OF UVA.

No. 423, P. OF U.

Colonial Secretary's Office,
Colombo, February 11, 1902.

ON Tuesday, March 11, 1902, at 1 P.M., the Government Agent for the Province of Uva will put up to auction, at his office in the Kachcheri, the under-mentioned portions of Crown Land, on the terms authorized by Government.

Seventeen allotments of land situated in the Badulla District of the Province of Uva.

Lot.	Village.	Name of Land.	Description.	Extent.		Upset Price per Acre. Rs.
				A.	R. P.	
3303	Ettampitiya in Dehivinnipalata of Udukinda	Dimbulgastennepatana	Patana	11	2 5	10
3304	Do.	Dimbulgastennekumbura	Paddy field	0	0 38	10
Preliminary plan 962. Applicant—Mr. Walter Stewart. Claimant—Crown.						
2675	Watugedara in Bogoda korale of Yatikinda	Mahawattekandurapatana, Kohilawattepatana	Patana	51	0 30	10
Preliminary plan 763.—For sale or settlement. Claimant—Crown.						
3352	Karagastenna in Dambsvinni- palata of Udukinda	Kudumirisweltennepatana	Patana	5	2 0	10
Applicant—Kosgahakotuwegedara Mohamadu Lebbe. Claimant—Crown.						
3354	Karagastenna in Dambavinni- palata of Udukinda	Dikulpotakumbura	Field	0	1 18	15
Preliminary plan 593. Applicant—Mr. Stewart Taylor. Claimant—Crown.						
2005	Kanawerella in Passara korale of Yatikinda	Atahenkele	Jungle and patana	5	0 15	15
Preliminary plan 993.—For sale or settlement. Claimant—Bogaswatte Appuhami.						
3377	Naranwana in Buttala korale of Buttala	Bogaswatta	High flat land ; native garden	0	2 25	100
Claimant—Alutgedarawatte Hudu Banda.						
3378	Naranwana in Buttala korale of Buttala	Alutgedarawatta	High flat land ; native garden	1	0 28	150
Claimant—Wattegedara Kalu Banda.						
3379	Naranwana in Buttala korale of Buttala	Wattagedarawatta	High flat land ; native garden	1	0 26	125
Claimant—Pahalawatte Hudu Banda.						
3380	Naranwana in Buttala korale of Buttala	Pahalawatta	High flat land ; native garden	1	1 5	120
Claimant—Egodagedarawatte Tissahami.						
3381	Naranwana in Buttala korale of Buttala	Egodagedarawatta	High flat land ; native garden	0	1 18	
Claimant—Pahalagedarawatte Appuhami.						
3382	Naranwana in Buttala korale of Buttala	Pahalagedarawatta	High flat land ; native garden	0	2 4	80
Preliminary plan 1,008.—For sale or settlement. Claimant—Rankiriya and Kendi.						
N 109	Kebelladuwa in Yatipalata of Udukinda	Medaheenawatta	Garden	1	0 14	10
O 109	Do.	Medaheenahena	Chena	2	3 36	10
Claimant—Garu.						
Q 109	Kebelladuwa in Yatipalata of Udukinda	Maligatennehena	Chena	0	2 24	10
Preliminary plan 999.—For sale or settlement. Claimant—Crown.						
3387	Kiruwanagama in Medapalata of Udukinda	Nendagalla	Tea	13	0 0	10
3390	Do.	Kendagolla	Patana	15	3 30	10

Further information regarding these lands may be obtained from the Surveyor-General, and regarding the conditions of sale from the Government Agent, Province of Uva.

By His Excellency's command,
EVERARD IM THURN,
Colonial Secretary.

No. 423, P. OF U.

වස 1902 ක්වු පෙබරවාරි මස 11 වෙනි දින කොළඹ මහසෙනෙවිවරයා විසින් පවත්වන ලද භූමි භාග්ගාමික භාවිතයට දීම.

වස 1902 ක්වු මාර්තු මස 11 වෙනි දින වහරුමාදු සවස 1 වැනි වරට උවදලාග ඒජන්ත උත්සාහයේ විසින් බදුපිටි කඩවෙලියේදී ආණ්ඩුවේ නියෝගවල ප්‍රකාර වෙනි පහත සඳහන් කරුණු ආණ්ඩුවේ ඉඩම් වෙන්දේසි කරනු ලැබේ.

උවදලාගේ බදුපිටි දිනපත්තියේ පිහිටි ඉඩම් අවම 17.

සිතියම 962. ඉල්ලුම්කාරයා—වෝල්ටර් ස්ටුවර්ට් උත්සාහයේ. ගම—උඩුකිඳු දෙකිවිටිලාග ඇවිට්ටිම.

කො.	ඉඩම් නම.	උල්ලුම්කාරයාගේ නම.	අන්දම.	වටසරිය.	ලංසුව.
3303	දිවුල්ගස්තැන්පහන	ආණ්ඩුව	පහන	11 2 5	10
3304	දිවුල්ගස්තැන්කඹුර	එම	කඹුර	0 0 38	10

සිතියම 763. විකිනිවම හෝ බේරුන්කිරීමට. ගම—අවිකිඳු බෝගොඩකෝරලේ වතුගෙදර. මහවත්තේ කඳුරපහන, කොකිලවත්තේපහන. ආණ්ඩුව

2675	පහන		පහන	51 0 30	10
------	-----	--	-----	---------	----

සිතියම 984. ඉල්ලුම්කාරයා—මහාගෙදර ආනා ලල්කොත් සයිඩු. ගම—උඩුකිඳු දෙකිවිටිලාග කරගස්තැන්.

3352	කුඩුමිරිස්වැල්කැත්ත පහන	ආණ්ඩුව	පහන	5 2 0	10
------	-------------------------	--------	-----	-------	----

කො.	ඉඩම් නම.	උල්ලුම්කාරයාගේ නම.	අන්දම.	වටසරිය.	ලංසුව.
3354	දිකුල්පොතකඹුර	ආණ්ඩුව	කඹුර	0 1 18	15

සිතියම 593. ඉල්ලුම්කාරයා—ස්ටුවර්ට් වෙලර් උත්සාහයේ. ගම—අවිකිඳු පස්සරකෝරලේ කනවැරුල්ල.

2005	අවසේන්කැලේ	ආණ්ඩුව	කැලේ සහ පහන	5 0 15	15
------	------------	--------	-------------	--------	----

සිතියම 993. විකිනිවම හෝ බේරුන්කිරීමට. ගම—බුත්තල, බුත්තලකෝරලේ පාරවත්ත. බොගස්වත්ත

3377	බොගස්වත්ත	බෝගස්වත්තේ අස්පුහාමි	උස් සමතලා බිම, වත්ත	0 2 25	100
------	-----------	----------------------	---------------------	--------	-----

3378	අළුගෙදරවත්ත	අළුගෙදරවත්තේ හුදුබත්ත	එම	1 0 28	150
------	-------------	-----------------------	----	--------	-----

3379	වටගෙදර වත්ත	වටගෙදර කළුබත්ත	එම	1 0 26	125
------	-------------	----------------	----	--------	-----

3380	පහලවත්ත	පහලවත්තේ හුදුබත්ත	එම	1 1 5	120
------	---------	-------------------	----	-------	-----

3381	එගොඩගෙදර වත්ත	එගොඩගෙදරවත්තේ නිසකාමි	එම	0 1 18	80
------	---------------	-----------------------	----	--------	----

3382	පහලගෙදර වත්ත	පහලගෙදර වත්තේ අස්පුහාමි	එම	0 2 4	80
------	--------------	-------------------------	----	-------	----

සිතියම 1,008. විකිනිවම හෝ බේරුන්කිරීමට. ගම—උඩුකිඳු අවිලාග කැබැල්ලේදො. N 109 මැදහිත්ත වත්ත රත්කිරියා සහ කෙත්දී වත්ත

0 109	මැදහිත්ත වත්ත	එම	හේන	1 0 14	10
-------	---------------	----	-----	--------	----

Q 109	වොලිගානැත්තේ හේන	ගරු	එම	2 3 36	10
-------	------------------	-----	----	--------	----

3387	කැන්දකල්ල	ආණ්ඩුව	හේන	0 2 24	10
------	-----------	--------	-----	--------	----

3390	කැන්දකොල්ල	එම	පහන	13 0 0	10
------	------------	----	-----	--------	----

3390	කැන්දකොල්ල	එම	පහන	15 3 30	10
------	------------	----	-----	---------	----

මේ ඉඩම් ගැන වැඩිදුර තොරතුරු සර්වේකර්ස්කරු ලන්සාන්සේගෙන් සහ විකිනිම ගැන තොරතුරු උවදකාවේ ආණ්ඩුවේ ඒජන්ත ඒජන්ත උත්සාහයේගෙන් ලබාගතට පුළුවන.

ගරුගර උතුමානන්වනන්සේගේ ආඥාව ලෙස, ඉවුරුබි ඉම් කර්න්, මහසෙනෙවිවරයා විසින්.

LAND SALES IN THE PROVINCE OF SABARAGAMUWA.

Lease of Gem Lands, Ratnapura District.

NOTICE is hereby given that the Government Agent of the Province of Sabaragamuwa will sell by public auction at the Ratnapura Kachcheri on Tuesday, March 18, 1902, at 2 P.M., the lease of the right to gem for two years in the under-mentioned Crown lands, situate at Paanila in the Pannil pattu of Atakalan korale.

- The person or persons whose bid is accepted will be required to pay the amount of the bid at once in cash.
- Within fifteen days after the communication of the approval of Government the person or persons whose bid is accepted shall enter into a bond for the fulfillment of the conditions on which the bid is accepted.
- Further information can be obtained from the Government Agent, Ratnapura.

List of Lands.

- | | |
|--------------------|--------------------|
| 1. Miniranwalahena | 4. Deligaswepola. |
| 2. Telahitipana | 5. Puhulhena. |
| 3. Galwetawatchena | 6. Horaketiyejana. |

Government Agent's Office, Ratnapura, January 30, 1902.

R. N. THAINE, for Government Agent.

රත්නපුර දිස්ත්‍රික්ක මැතින් ගැරමේ බද්දක්.

ආයුධකරණයෙන් පවතිනු ලබන පවතිනු නිබන්ධන වෙති පහත සඳහන්වන රජයන්තක ඉඩම්වල අඩු රුද්‍ර දෙකක් ගල මැතින් ගැරමේ වර්ෂ 1902 ක්වූ මාර්තු මස 18 වෙනි අභ්‍යන්තර වර්ෂයේ දෙකට රත්නපුරේ කවිවේරියේදී ආණ්ඩුවේ ඒජන්තලන්තාන්තේ මිසිස් ප්‍රසිඩ් වෙන්දේසියේ විකුනනවා ඇත.

2. ආණ්ඩුව මිසිස් සිරිකිරිවට සහ ඒජන්තලන්තාන්තේ සහ ඒජන්තලන්තාන්තේ මිසිස් බාරගස්ව ගෙදෙන ඉල්ලීමේ මුදල අත්පිට ගෙවනව බිනැත.
3. ඉල්ලීම භාරගස්ව බව දැනුම්දුන් දවස් 15 ඇතුළතදී ඉල්ලීමකාරයා විස්ව බහුගේ ඉල්ලීම බාරගස්ව කොන්දේසි පිලිපැදීම සඳහා පොරොන්දු මජ්ඣමකව බැඳෙත්ව බිනැත.
4. මේ ඉඩම් ගැන මැසිදර කාරකා රත්නපුර ඒජන්තලන්තාන්තේගෙන් දැනගත්ව පුළුවන.

ඉඩම් ලැයිස්තුව.

- | | |
|---------------------|-------------------|
| 1. මිනිරන්වල හේන. | 4. දැලියන්වැපොල. |
| 2. ගෙලුහිවිතාන. | 5. පුහුල්හේන. |
| 3. කල්මැවවන්තේ හේන. | 6. හොරකැවියේ හේන. |

වර්ෂ 1902 ක්වූ ජනවාරි මස 30 වෙනි දින රත්නපුරේ ආණ්ඩුවේ ඒජන්තලන්තාන්තේ කන්තෝරුවේදීය.

ආර්. ඇ. ජේ. ජේ. ආණ්ඩුවේ ඒජන්තලන්තාන්තේ වෙනුවට.

No. 396, P. OF S.

Colonial Secretary's Office,
Colombo, February 6, 1902.

ON Friday, March 21, 1902, at 1 P.M. the Government Agent for the Province of Sabaragamuwa will put up to auction, at his office in Ratnapura, the under-mentioned portions of Crown Land, on the terms authorized by Government.

Fourteen allotments of land situated in the Nawadun korale division of the Ratnapura District of the Province of Sabaragamuwa.

Preliminary plan 625. Village—Kattunge.

Lot.	Name of Land.	Name of Claimant.	Description.	Extent. A. R. P.	Upset Price per Acre. Rs.
J 77	Miyanakolatenna or Miyanakolateniyaya	Silinduhami and others	Chena	187 0 0	10
1884	Miyanakolatennahena	Crown	Jungle	13 2 37	15
1885	Katukitulehenamukalana	do.	Forest	7 1 12	20
1887	Kehelkotuwemukalana	do.	do.	0 0 36	15
1888	Mudugommanamukalana	Crown (Silinduhami and others claim)	Young forest	7 2 0	15
1889	Olagantennahena	do.	do.	2 0 8	10
1890	Miyanakolatennadeniya	Silinduhami and others	Deniya	0 0 32	10
K 77	Rukgahayaya	do.	Chena	66 3 25	12
L 77	Manannalayekandewattia	Udumalebbe Markar and others	Garden	1 3 38	200
M 77	Mahagedarawatta	M. Ratranhami and others	do.	1 3 28	150
N 77	Bogoda-arambewatta	Silinduhami and others	do.	6 2 0	150
O 77	Gulanewatta	U. Munasiriya and others	do.	6 2 34	150
P 77	Mulmendiyyewatta	B. Kirihami and others	Garden	0 1 3	150
1893	Kapuhenamukalana	Crown (Silinduhami and others claim)	Young forest	0 3 21	15

Further information respecting these lands may be obtained from the Surveyor-General, and respecting the conditions of sale from the Government Agent, Province of Sabaragamuwa.

By His Excellency's command,

EVERARD IM THURN,
Colonial Secretary.

No. 396, P. OF S.

වර්ෂ 1902 ක්වූ පෙරබවාරි මස 6 වෙනි දින කොළඹ මහජනකාරියේදී රත්නපුර දිස්ත්‍රික්ක මැතින් ගැරමේ බද්දක්.

ආයුධකරණයෙන් පවතිනු ලබන පවතිනු නිබන්ධන වෙති පහත සඳහන්වන ආණ්ඩුවේ සන්තක ඉඩම් ආණ්ඩුවේ කන්තෝරුවේදී ප්‍රකාරයට වර්ෂ 1902 ක්වූ මාර්තු මස 21 වෙනි දිනදී සිකුරුදු පස්වරු 10 රත්නපුරේ රේ වේරියේදී වෙන්දේසිකර විකුනනව ගෙදෙනවා ඇත.

සපරකමු දිනවේ රත්නපුරේ පලාගේ කවුදන්තෝරලේ කොට්ඨාසයේ පිහිටා තිබෙන බිම්පුවෙලි.

සිහියම 625. ගම—කවුටන්ගො.

කො.	ඉඩමේ නම.	අයිතියම කියන්නා.	අන්දම.	ඉහත. අ. රු. ප.	අක්කර ගක මිල ගණන. රු.
J 77	මිහනකොලකැත්ත නොනොන් මිහනකොලකැත්ත	සිලිදුහාමි සහ තව	හේන	187 0 0	10
1884	මිහනකොලකැත්තේ හේන	රජයන්තක	ලදු කැලේ	13 2 37	15
1885	සුබුකිතුලේහේනේ මුකලාන	එම	කැලේ	7 1 12	20
1887	කොහල්කොටුවේ මුකලාන	එම	එම	0 0 36	15
1888	මුදුගම්මනමු කලාන	රජයන්තක (සිලිදුහාමි සහ තව)	ලක්ද	7 2 0	15
1890	මිහනකොලකැත්තේදෙනිය	සිලිදුහාමි සහ තව	දෙනිය	0 0 32	10
K 77	රුක්ගහතාන	එම	හේන	66 3 25	12

කො.	ඉඩමේ නම.	අයිතිකම් කීයන්ගේ නම.	අන්දම.	ඉ. රු. ප.	අක්කර ගණන.
L 77	මහනුවර දේවස්ථානය	උදුමාලෙම්බේ සහ තව	වත්ත	1 3 38	200
M 77	මහනුවර දේවස්ථානය	අ. මී. රත්නානම් සහ තව	එම	1 3 28	150
N 77	බෝගොඩ අරඹවත්ත	සිලිඳුනාමි සහ තව	එම	6 2 0	150
O 77	ගුලුනුවත්ත	සු. මුහුණි රාජ සහ තව	එම	6 2 34	150
P 77	මුල්ලන්තිරිසවත්ත	කී. කිරිනාමි සහ තව	එම	0 1 3	150
1893	කපුගොඩ මුහුණත	රජයේ සේවක (සිලිඳුනාමි සහ තව)	ලත්ද	0 3 21	15

මේ ඉඩම් සම්බන්ධ වැඩිදුර කාරණා මිනිස්සුන්ට දැනුවත් කිරීමේ අරමුණින් ප්‍රධාන කුමාරයන්ගේ, කොන්දේසි සම්බන්ධ කාරණා සබරගමු පළාතේ ගවුරුන්ගේ නාමයෙන් දැනගත්ව පුළුවන.

ගරුකර උතුමානවත්තයන්ගේ අඤ්චලය,
ඉම්බර්ඩ් ඉම්බර්ඩ්,
කොළඹ නගරය.

No. 397, P. OF S.

Colonial Secretary's Office,
Colombo, February 6, 1902.

ON Tuesday, March 18, 1902, at 1 P.M., the Government Agent for the Province of Sabaragamuwa will put up to auction, at his office in Ratnapura, the under-mentioned portions of Crown Land, on the terms authorized by Government.

Sixty-two allotments of land situated in the Nawadun korale of the Ratnapura District of the Province of Sabaragamuwa.

Preliminary plan 2,898. Village—Batugedara.

Lot.	Name of Land.	Name of Claimant.	Description.	Extent.		Upset Price per Acre.
				A.	R. P.	
G 121	Meegahawatta	W. Ranhami and others	Garden	0	2 15-50	100
J 121	Kalurallayewatta	D. V. Dantahami and others	do.	1	1 25	100
K 121	Kehelowitagewatta	K. Siribohami and others	do.	0	2 15	100
Q 121	Walakadaowita	D. V. Dantahami	do.	1	0 30	75
T 121	Potupitiyagewatta	P. Ranmenika and others	do.	1	0 32-50	60
W 121	Paragahamulleowita	G. Siman Perera	do.	1	2 2	100
Z 121	Dachchiwatta	Serahami	do.	0	2 4-75	100
B 122	Udasigewatta	U. Mudalihami and others	do.	0	1 21	100
C 122	Bandarawatta	D. P. Gunasekera	do.	0	3 7	100
D 122	Porayewatta	F. T. Ellawala, Batemahatmaya	do.	0	3 13-75	100
E 122	Welawatta	G. Andirisa and others	do.	1	0 17	100
G 122	Polwattakumbura	Angammana vihare	Field	2	0 7-50	150
H 122	Udamullekumbura	G. Andirisa and others	do.	0	3 38	60
J 122	Elamullegoda	B. V. Lodahami	Garden	2	2 34	50
K 122	Dibbadagahakumbura	G. Andirisa and others	Field	3	2 0	120
L 122	Pahalahiriliaddekumbura	Estate of W. Stewart	do.	0	2 12-50	100
M 122	Udahahiriliadda	A. Mudiyanse and others	do.	1	2 21	50
P 122	Mudduwayewatta	K. A. Induhami, Notary	Garden	0	1 22-50	75
W 122	Mahakumbura	D. P. Gunasekera	Field	2	2 17	75
Z 122	Walawwewatteowita	do.	Owita	0	2 29-25	40
S 123	Patiragewatta	K. A. Don Paules	Garden	0	2 17	75
1782	Ittegalahena	Crown	Chena	1	0 13-50	10
G 124	Kiriwanawatta	B. A. Dingi Naide and others	Garden	0	2 26	75
J 124	Paranawattegehena	K. A. D. Paules (Crown)	Chena	1	2 24	20
N 124	Deniyakumburakella	do.	do.	0	1 14	20
O 124	Mohottalagehena	do.	Garden	2	0 34	50
P 124	Dimbulwebiyageassedduma	D. Elandahami and others	Owita	1	1 27	40
U 124	Wakkumburagewatta	W. Mudiyanse and others	Garden	0	1 35	50
V 124	Naidahamigewatta	do.	do.	1	0 11	40
Y 124	Radagewatta	H. Charles Peris	do.	1	0 34	75
I 125	Assedduma	W. Pedro Appu and others	Field	1	0 20	100
P 125	Do.	W. Mudiyanse	Deniya	1	1 26	10
Q 125	Deniya	Crown	Chena	0	1 21	10
S 125	Pansalewatta	B. Punchi Banda	Garden	0	2 34-50	50
W 125	Digama	Crown	Waste land	0	0 14-25	10
1783	Asseddumehena	do.	Chena	0	0 22	10
Y 125	Assedduma	do.	Deniya	0	1 21	10
Z 125	Radakumbura	H. Charles Peris and others	do.	0	1 5	10
A 126	Do.	Ran Nachchira and others	Field	3	2 19	75
F 126	Haddagodayaliadda	Muttettuwegamakorala and others	do.	1	2 22	50
G 126	Wahumpurayawatta	K. A. D. Paules	Garden	2	3 38	100
H 126	Hittaragewatta	H. Visenchaina	do.	0	2 32	30
J 126	Durayakumbura	F. T. Ellawala and others	Field	2	0 0	100
K 126	Kiriwana	A. Bala Naide and others	do.	3	2 23	100
L 126	Wakkumburegekumbura	W. Mudiyanse and others	do.	3	2 32	75
M 126	Pansalewatta	Wanawasa pansala	Garden	0	2 2-50	75
S 126	Tennewatta	D. P. Kerimenika	do.	2	0 25	100
V 126	Godakella	do.	Field	0	3 12	100
W 126	Patalewala	D. P. Kirimenika and others	do.	0	1 3	150

Lot.	Name of Land.	Name of Claimant.	Description.	Extent A. R. P.	Upset Price per Acre. Rs.
Z 126	Diyapimmekella	K. A. Indubami, Notary, and others	Garden	0 3 6-50	100
A 127	Nanegoda-assedduma	Parussella Unnanse	Owita	0 1 6-50	50
D 127	Narangahawatta	D. Madduma Banda and others	Garden	0 3 17-50	60
E 127	Lintota	Estate of Ranhamy, Mudandiram, and others	Field	1 2 38	100
F 127	Kadigomuwa	D. P. Gunasekera	do.	0 2 32-50	120
G 127	Batambura	W. Ellawala	do.	3 2 34-50	150
H 127	Muttattuwa	D. K. Elandahami and others	do.	1 1 6-50	120
I 127	Kanattewatta	W. Williya	Garden	0 3 9	50
J 127	Do.	W. Mudiyanse	Owita	0 1 29	50
K 127	Dehigabaliyadda	Parussella Unnanse	Field	1 1 10	75
L 127	Medairawalla	D. P. Kirimenika	do.	0 3 24	100
M 127	Mulwakkadakumbura	Parussella Unnanse	do.	1 3 35	120
N 127	Wadiyewatta	D. P. Kirimenika	Garden	0 1 1-50	60

Further information respecting these lands may be obtained from the Surveyor-General, and respecting the conditions of sale from the Government Agent, Province of Sabaragamuwa.

By His Excellency's command,
EVERARD IM THURN,
Colonial Secretary.

No. 397, P. O.F.S.

මේ 1902 ක්වු පෙබරවාරි මස 6 වෙනි දින කොළඹ

මහසෙනෙවුකාරිස්ථානයක්වෙතේ කන්තෝරුවෙහිදී.

බරගමු දිසාවේ ඒකකලක්වෙතේ මිසිස් මෙහි පහත සඳහන්වන ආණ්ඩුව සන්තක ඉඩම් ආණ්ඩුවේ කිසිදු වගකීමක් නොමැතිව මේ 1902 ක්වු මාර්තු මස 18 වෙනි දිනට අහඹු වශයෙන් පවරා එකට රත්වනු ලබන බවට දේශීය වෙන්දේසිකර විකුණන බව දෙවනවා දැන.

බරගමු දිසාවේ රත්වනු ලබන පලාතේ කවුළුකෝරලේ කොට්ඨාසයේ පිහිටා තිබෙන බිම්කැබලි.

සිතියම 2,898. ගම—බවුගොදර.

කො.	ඉඩමේ නම.	අයිතිකම් කිසිදු.	අන්දම.	අ. රූ. ප.	අක්කරයක මහත. පවිතාකම. රූ.
G 121	මහගමක්	බිබිලිය. රත්නාමි සහ තවත්	වත්ත	0 2 15-50	100
J 121	කළුපුරවත්ත	සී. ඩී. දන්තනාමි සහ තවත්	එම	1 1 25	100
K 121	කෙහෙල්මිහිවෙතේ වත්ත	කේ. සිරිවෝහාමි සහ තවත්	එම	0 2 15	100
Q 121	වලකඩමිහිව	සී. ඩී. දන්තනාමි	එම	1 0 30	75
T 121	පොකුපිපියගෙවත්ත	පී. රත්මානිසෙ සහ තවත්	එම	1 0 32-50	60
W 121	පරහතමුල්ලේ මිහිව	ඒ. සපිමත් පුරු	එම	1 2 2	100
Z 121	දම්මවත්ත	සැරකාමි	එම	0 2 4-75	100
B 122	උදුසිගෙවත්ත	සු. වුදලියාමි සහ තවත්	එම	0 1 21	100
C 122	බත්තාරවත්ත	සී. ඩී. ඉණිසේකර	එම	0 3 7	100
D 122	පොරොගෙවත්ත	ආ. ඩී. පී. එල්ලාචාරු ර. ම.	එම	0 3 13-75	100
E 122	වෙලවත්ත	ඒ. අන්දරිසා සහ තවත්	එම	1 0 17	100
G 122	පොල්වත්තෙකුමුර	අංගම්මන විහාර	කුමුර	2 0 7-50	150
H 122	උඩුමුල්ලෙකුමුර	ඒ. අන්දරිසා සහ තවත්	එම	0 3 38	60
J 122	ඇලමුල්ලේකොඩ	සී. ඩී. කොදනාමි	වත්ත	2 2 34	50
K 122	දම්බවගකකුමුර	ඒ. අන්දරිසා සහ තවත්	කුමුර	3 2 0	120
L 122	පහලකිරිපිට්ටේද කුමුර	බිබිලිය. ජවුවවෙතේ බුදුලේ	එම	0 2 12-50	100
M 122	උඩකිරිපිට්ටේද	ඒ. බුදිසත්තෙ සහ තවත්	එම	1 2 21	50
P 122	බුද්දවගෙවත්ත	කේ. ඒ. ඉන්ද්‍රනාමි කොකාරිස්	වත්ත	0 1 22-50	75
W 122	මහකුමුර	සී. ඩී. ඉණිසේකර	කුමුර	2 2 17	75
Z 122	වලුවවෙවත්ත මිහිව	එම	මිහිව	0 2 29-25	40
S 123	පතිරගෙවත්ත	කේ. ඒ. දෙත් පවුලස්	වත්ත	0 2 17	75
1782	ඉහතැගලගේත	රුජසත්තක	සේත	1 0 13-50	10
G 124	කිරිවතාවත්ත	සී. ඒ. සිත්තිරිසෙනෙද සහ තවත්	වත්ත	0 2 26	75
J 124	පරණවත්තෙගෙගේත	කේ. ඒ. දෙත් පවුලස් (ආණ්ඩුව)	සේත	1 2 24	20
N 124	දෙතිසෙකුමුරෙකැල්ල	කේ. ඒ. ඩී. පවුලස් (ආණ්ඩුව)	එම	0 1 14	20
O 124	මොකොට්ටිචාලගෙගේත	එම	වත්ත	2 0 34	50
P 124	දිඹුල්ලිපිපියගෙ අසාද්දම	සී. එලදනාමි සහ තවත්	මිහිව	1 1 27	40
U 124	වත්කුමුරගෙවත්ත	බිබිලිය. බුදිසත්තෙ සහ තවත්	වත්ත	0 1 35	50
V 124	පොකුපිපියගෙවත්ත	එම	එම	1 0 11	40
Y 124	රදුගෙවත්ත	එම. වාර්ලස් පිරිස්	එම	1 0 34	75
I 125	අස්සාද්දම	බිබිලිය. ජෙදුරුඅප්ප සහ තවත්	කුමුර	1 0 20	100
P 125	අසාද්දම	බිබිලිය. බුදිසත්තෙ	දෙතිස	1 1 26	10
Q 125	දෙතිස	ආණ්ඩුව	සේත	0 1 21	10
S 125	පත්තලේවත්ත	ආර්. පුත්තිමත්තා	වත්ත	0 2 34-50	50
W 125	දිගත	ආණ්ඩුව	බුඩු ඉඩම	0 0 14-25	10
1783	අස්සාද්දමේසේත	එම	සේත	0 0 22	10
Y 125	අස්සාද්දම	එම	දෙතිස	0 1 21	10
Z 125	රදුකුමුර	එම. වාර්ලස් පිරිස් සහ තවත්	එම	0 1 5	10
A 126	එම	රත්නාමිවරු සහ තවත්	කුමුර	3 2 19	75
F 126	කද්දගොඩසලියාද්ද	බුත්තෙහිවුදෙකම කෝරලේ මහත්මයා සහ තවත්	එම	1 2 22	50

කො.	නම.	අයිතිකරු කිසිවකු.	අන්දම.	අක්කරයක	
				මහත.	වටිනාකම.
				අ. රු. ප.	රු.
G 126	වහුම්පුරයාගෙවත්ත	කේ. ඒ. ඩී. පවුලස්	වත්ත	2 3 38	100
H 126	කිත්තරගෙවත්ත	එම්. විසේන්තිකේදෙ	එම	0 2 32	30
J 126	දුරගාගකුමුර	ඇල්. ඩී. එල්ලාවල සහ තවත්	කුමුර	2 0 0	100
K 126	කිරිවාත	ඒ. බාලදේව සහ තවත්	එම	3 2 23	100
L 126	වත්කුමුරගෙකුමුර	ඩබ්ලිවු. මුදියන්සේ සහ තවත්	එම	3 2 32	75
M 126	පත්සලෙවත්ත	වනවාස පත්සල	වත්ත	0 2 2:50	75
S 126	කැත්තෙවත්ත	ඩී. පී. කිරිමැනිකේ	එම	2 0 25	100
V 126	ගොඩකැල්ල	එම	කුමුර	0 3 12	100
W 126	පතලෙවල	ඩී. පී. කිරිමැනිකේ සහ තවත්	එම	0 1 3	150
Z 126	දිගපිම්මෙකැල්ල	කේ. ඒ. ඉන්දුකාමි සහ තවත්	වත්ත	0 3 6:50	100
A 127	ගණේගොඩඅස්සාද්දම	පරාස්සැල්ලේ උත්තාන්සේ	බිච්ච	0 1 6:50	50
D 127	කාරත්තෙවත්ත	ඩී. මද්දමඛන්ඩා සහ තවත්	වත්ත	0 3 17:50	60
E 127	ලීන්කොට	රත්නම් මුනන්දිරමගේ මුදලේ	කුමුර	1 2 38	100
F 127	කඩගොවුව	ඩී. පී. ගුණසේකර	එම	0 2 32:50	120
G 127	බහමුරේ	ඩබ්ලිවු. එල්ලාවල	එම	3 2 34:50	150
H 127	මුත්තෙව්වුව	ඩී. එල්ලාවල සහ තවත්	එම	1 1 6:50	120
I 127	කකන්තෙවත්ත	ඩබ්ලිවු. විලියා	වත්ත	0 3 9	50
J 127	එම	ඩබ්ලිවු. මුදියන්සේ	සේන	0 1 29	50
K 127	දෙතිගහලියාද්ද	පරාස්සැල්ලේ උත්තාන්සේ	කුමුර	1 1 10	75
L 127	මැදඉරවල්ල	ඩී. පී. කිරිමැනිකේ	එම	0 3 24	100
M 127	මුල්වත්තකඩකුමුර	පරාස්සැල්ලේ උත්තාන්සේ	එම	1 3 35	120
N 127	වාහිසාවත්ත	ඩී. පී. කිරිමැනිකේ	වත්ත	0 1 1:50	60

මේ ඉඩම් සම්බන්ධ වැඩිදුර කාරණා මිනිස්සුරු දෙපාර්තමේන්තුවේ ප්‍රධානතුමාගෙන්ද, කොන්දේසි සම්බන්ධ කාරණා සබරගමු පලාතේ මහජනතලාන්තාන්සේගෙන්ද දැනගන්නට පුළුවන.

ගරුකර උතුමානත්වතන්සේගේ ආඥාව ලෙස,
 ඉවුරුඩි ඉම් කරන්,
 මහසෙනෙකාරීජ වමහ.

NOTICES UNDER THE WASTE LANDS ORDINANCES.

Order under Section 4, Sub-section (1), of "The Waste Lands Ordinances, 1897, 1899, and 1900,"
declaring the Lands to be Crown Property.

In the matter of the lands commonly called or known as Udumullehena, Ankendahena, Arambehena, Kalugalahena, Ambagahatennehena, Iriyagasgodahena, Andawilahena, Kekillahena, Rangalahena, &c., Alapalawagura, Tundolahenedeniya, situate in the village of Dehigaspe in the Morawak korale of the Matara District, in the Southern Province, and of "The Waste Lands Ordinances, 1897, 1899, and 1900."

WHEREAS in pursuance of section 1 of the said Ordinances it was duly notified on the 29th day of March, One thousand Nine hundred and One, that if no claim to the lands commonly called or known as Udumullehena, Ankendahena, Arambehena, Kalugalahena, Ambagahatennehena, Iriyagasgodahena, Andawilahena, Kekillahena, Rangalahena, &c., Alapalawagura, Tundolahenedeniya, situate in the village of Dehigaspe in the Morawak korale of the Matara District, in the Southern Province, containing in extent 466 acres 3 roods and 3 perches, and shown as lots 49, 52, and 53 in sheets O $\frac{14}{55-63}$, O $\frac{14}{56-64}$, and O $\frac{19}{7-15}$ and in preliminary plan 29, as described in the annexed certified tracing therefrom, was made to the Special Officer appointed under section 28 of the said Ordinances within the period of three months from the date specified in such notice, such lands would be deemed the property of the Crown and dealt with on account of the Crown (*vide* notice No. 648):

And whereas (1) D. W. Gunaratna of Matara, (2) Kodituwakku Bandawaka Arachchige Punchihami of Dehigaspe, (3) Don Bastian de Silva Wiraratna of Kataluwa, and (4) Appuhennedige Don Charles de Silva of Talaramba made claim thereto; and whereas the said second, third and fourth claimants have withdrawn their claim to the said lands, and the said first claimant having been duly called upon by me by a notice in writing under section 4, sub-section (1), of the Ordinances, duly served upon him, to produce before me the evidence and documents upon which he may rely in proof of his claim, did not so appear or produce such evidence and documents, I, John George Fraser, Special Officer appointed under section 28 of the said Ordinances, under and by virtue of the powers vested in me in that behalf by section 4 of the said Ordinances, do hereby on this 8th day of November, 1901, order and declare under section 4, sub-section (1), of the said Ordinances, that the said lands, as more fully described herein below, are the property of the Crown.

Description of Lands referred to.

The following lots, situate in the village of Dehigaspe in the Morawak korale of the Matara District in the Southern Province, as described in the annexed certified tracing:—

Lot.	Name of Land.	Extent.		
		A.	R.	P.
49	Udumullehena, Ankendahena, Arambehena, Kalugalahena, Ambagahatennehena, Iriyagasgodahena, Andawilahena, Kekillahena, Rangalahena, &c.	466	0	3
52	Alapalawagura	1	1	30
53	Tundolahenedeniya	0	1	10
		466	3	3

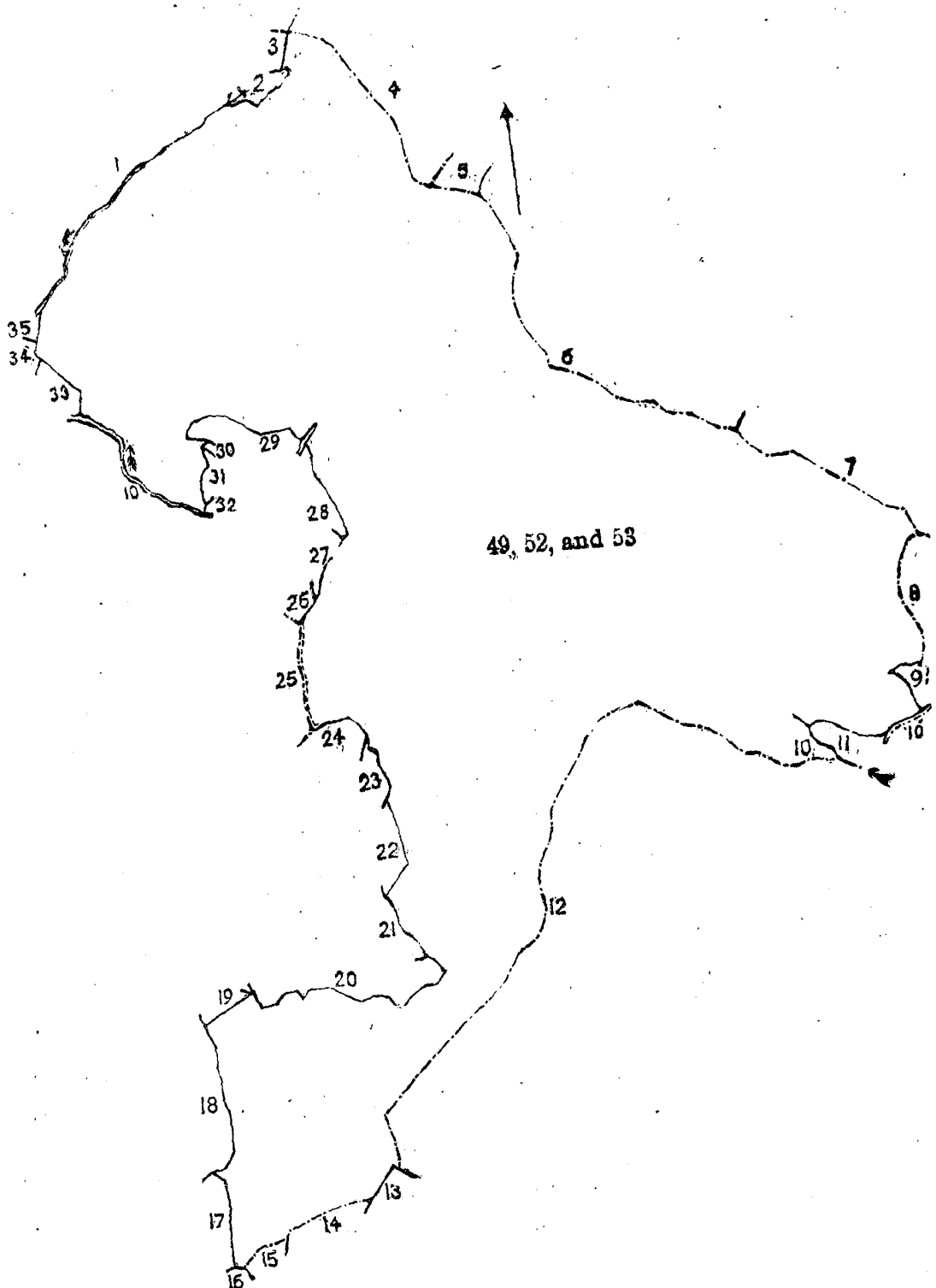
on sheets O $\frac{14}{55-63}$, O $\frac{14}{56-64}$ and O $\frac{19}{7-15}$, and bounded as follows: on the north by the Wattehenedola, Wattehenedeniya belonging to Crown, Wattehenena belonging to Crown, the village limit of Hattotuwa; on the east by the village limit of Kotagala, the village limit of Lewpotedeniya, Kitulhenedeniya belonging to Crown; on the south by the village limit of Lewpotedeniya, Andawiladeniya belonging to Crown, the village limit of Puwakbodaowita, Hulankannagoda sold by Crown to Jayasinha Siriwardana (T. P. 177,576), Hulankannagodahena belonging to Crown, Nakittelekumbura sold by Crown to Ranasinkankanange Malhami (T. P. 155,806); on the west by Wisakawehena claimed by R. Siriwardana, Welegodawattahena claimed by Jasin Vitanage Don Salman, Udumullehenyaya (lot 49a) claimed by K. B. Punchihami, Tembilmulla belonging to Kaluachchige Don Siman and others, Ankendawatta belonging to Gamage Juwanis and others, Udumulla belonging to Jasin Vitanage Don Samel and others, Ankendahena claimed as Urumuttegawatta by K. Punchihami and others, Ankendahena encroached upon by the owner of Balagedarawatta, the village limit of Waturakumbura (Rawahetikanda), Paragahawatta belonging to Kaluachchige Salwan and others, Sedarakandewatta belonging to Gunasekara Kaluachchige Nikulas and others, Ambagahatennehena claimed by ditto, Sedarakandewatta belonging to ditto, Udadeniya belonging to Kalnachchige Don Siman and others, Sedarakandewatta belonging to Kaluachchige Disanhami and others, the village limit of Waturekumbura (the Andawiladola), Godaudawatta belonging to Jasin Arachchige Babappu and others, Jambughahena claimed by Jasin Arachchige Babappu, Godaudawattedeniya belonging to Lokukarawitige Don Andris and others.

J. G. FRASER,
Special Officer.

Galle, November 8, 1901.

[For Tracing see page 448.]

C 10*



Scale of 16 Chains to an Inch.
 Situation : Dehigaspe village in Palle pattu of Morawak korale.

Lot.	Name of Land.	Extent. A. R. P.
49	Udumullahena, Ankendabena, Arambehena, Kalugalahena, Ambaghatennehena, Iriyagasgodahena, Andawilehena, Kitulahena, Rangalahena, &c.	465 0 3
52	Alapalawagura	1 1 30
53	Tundolohenadeniya	0 1 10
		466 3 3

Surveyor-General's Office,
 Colombo, October 30, 1901.

Sheets O $\frac{14}{55-63}$, O $\frac{14}{56-64}$, and O $\frac{19}{7-15}$

J. L. HAMPTON,
 for Acting Surveyor-General.

Description of Boundaries of the Block comprising Lot Nos. 49, 52, and 53.

Lot.	Name of Land.	Lot.	Name of Land.
1	Wattuhenedola	19	—
2	Wattahenedeniya	20	—
3	—	21	—
4	—	22	Urumuttugewatta
5	—	23	Balagedarawatta
6	—	24	Do.
7	—	25	Footpath
8	—	26	Paragahawatta
9	Kitulahenedeniya	27	Sedarukandawatta
10	Andawiladola	28	—
11	Andawiladeniya	29	Sedarakandawatta
12	Hulankandahena	30	Udadeniya
13	Hulankannagoda or Kaluwagahahena	31	Sedarakandawatta
14	Hulankannagodahena	32	Do.
15	Do.	33	Godaudawatta
16	Neketiyaumbura	34	Do
17	Wisakawahena	35	Godaudawattadeniya
18	Welagodawatta		

S. O. 409

Order under Section 4, Sub-section (1), of "The Waste Lands Ordinances, 1897, 1899, and 1900," admitting Lands to be Private Property.


In the matter of the land commonly called or known as Udumullahena, Ankendahena, Arambehena, Kalugalahena, Ambagahatennehena, Iriyagasgodahena, Andawilahena, Kekillahena, and Rangalahena, situate in the village of Dehigaspe in the Morawak korale of the Matara District, in the Southern Province, and of "The Waste Lands Ordinances, 1897, 1899, and 1900."

WHEREAS in pursuance of section 1 of the said Ordinances it was duly notified on the 29th day of March, One thousand Nine hundred and One, that if no claim to the land commonly called or known as Udumullahena, Ankendahena, Arambehena, Kalugalahena, Ambagahatennehena, Iriyagasgodahena, Andawilahena, Kekillahena, and Rangalahena, situate in the village of Dehigaspe in the Morawak korale of the Matara District, in the Southern Province, containing in extent 2 acres, and shown as lot 49a in sheet O $\frac{14}{55-63}$ and in preliminary plan 29, as described in the annexed certified tracing therefrom, was made to the Special Officer appointed under section 28 of the said Ordinances within the period of three months from the date specified in such notice, such land would be deemed the property of the Crown and dealt with on account of the Crown (*vide* notice No. 648):

And whereas (1) Kodituwakku Bandawaka Arachchige Punchihami of Dehigaspe made claim thereto; and I, John George Fraser, Special Officer appointed under section 28 of the said Ordinances, made due inquiry into such claim; I, with the consent of His Excellency the Governor, do hereby admit the claim of the said claimant to the said land, as more fully described herein below, under section 4, sub-section (1), of the said Ordinances.

Description of the Land referred to.

The land commonly called or known as Udumullahena, Ankendahena, Arambehena, Kalugalahena, Ambagahatennehena, Iriyagasgodahena, Andawilahena, Kekillahena, and Rangalahena, situate in the village of Dehigaspe in the Morawak korale of the Matara District, in the Southern Province, containing in extent 2 acres, and shown as lot 49a in sheet O $\frac{14}{55-63}$ and in preliminary plan 29, and in the annexed



Scale of 8 Chains to an Inch.

Situation : Dehigaspe village in Palle pattu of Morawak korale.

Lot.	Preliminary plan 29.		Extent. A. R. P.
	Name of Land.		
49a ...	Udamullahena, Ankendahena, Arambehena, Kalugalahena, Ambagahatennehena, Iriyagasgodahena, Andawilehena, Kitulahena, Rangalahena ...		2 0 0
Surveyor-General's Office, Colombo, October 30, 1901.		Sheet O $\frac{14}{55-63}$	J. L. HAMPTON, for Acting Surveyor-General.

certified tracing therefrom ; and bounded on the north by Maliyagoda Arachchigewatta sold by Crown to G. K. D. Appu and others (T. P. 116,122), Hulankannagodahena claimed by G. Siyadoris, Maliagoda Arachchigewatta sold by Crown to G. K. D. Appu and others (T. P. 116,122) ; on the east and south by Udumullahenyaya (lot 49) belonging to Crown ; on the west by Welagodawatta belonging to J. Don Samuel.

J. G. FRASER,
Special Officer.

Galle, November 8, 1901.

S. O. 410

Order under Section 2 of "The Waste Lands Ordinances, 1897, 1899, and 1900," declaring the Lands to be Crown Property.

In the matter of the lands commonly called and known as Pallekandedeniya, &c., situate in the village of Siyambalagoda in the Morawak korale of the Matara District, in the Southern Province, and of "The Waste Lands Ordinances, 1897, 1899, and 1900."

THE notice required by section 1 of "The Waste Lands Ordinances, 1897, 1899, and 1900," having been duly published in manner prescribed by that section in respect of the above-named lands (*vide* notice No. 732), and no claim having been made to the said lands or to any interest therein within the period of three months from the date specified in the said notice, I, John George Fraser, Special Officer duly appointed under section 28 of the said Ordinances, under and by virtue of the powers vested in me in that behalf by section 2 of the said Ordinances, do hereby on this 16th day of November, 1901, order and declare that the said lands, as hereinafter more fully described, are the property of the Crown.

Description of Lands referred to.

The following lots, situated in the village of Siyambalagoda in the Morawak korale of the Matara District, in the Southern Province, as described in the annexed tracing :—

Lot.	Preliminary plain 12.		Extent. A. R. P.
	Name of Land.		
114 ...	Pallekandedeniya ...		1 0 24
144 ...	Messanmuldeniya ...		3 1 15
147 ...	Bowitiawila ...		8 0 0
149 ...	Heenpanwiladeniya ...		0 2 35
150 ...	Mahapanwiladeniya ...		3 2 6
151 ...	Do. ...		0 3 7
152 ...	Do. ...		1 1 8
154 ...	Kaiwandandeniya ...		1 2 0
155 ...	Dikdenikandedeniya ...		1 3 27
156 ...	Dikdenikandewattadeniya ...		3 2 7
176 ...	Miriswattedeniya ...		1 2 15
188 ...	Kosgahahena ...		6 1 5
203 ...	Kochchikandedeniya ...		0 1 12
206 ...	Kochchikandehena, &c. ...		2,243 2 18
			<hr/> 2,277 2 19

on sheets O $\frac{14}{40-48}$, O $\frac{15}{83-41}$, O $\frac{14}{56-64}$, O $\frac{15}{49-57}$, and O $\frac{15}{34-42}$, and bounded on the north by the Paragaladola,

the footpath, Pitawila belonging to Hatharasinge Don Andris and others, the footpath, the Paragaladola, Magakumbura belonging to Jatunge Don Janis and others, Pansalawatta belonging to Paragala Pansala, Messanmulwila claimed by Wannige Garuhami and others, the footpath, Nakandawila belonging to Crown, Ihalamulane-ampitiyekumbura belonging to Weliwepatiranage Don Thomis and others, Batalawatta belonging to ditto, the footpath, Boradiyaellumideniya belonging to Crown, the footpath, the village limit of Panakaduwa, Palutukandemukalana belonging to Crown ; east by the village limit of Ampanagala, the Diyadawadola, the Urubokka-ganga, Digandeniya belonging to Jayawiragamage Don Janis and others, Talgaswattekumbura belonging to J. G. Don Juwanis and others, Polkandekumbura belonging to Dewamitta Terunnanse and others, Iriyagasmullekumbura belonging to S. K. Don Juwanis, Polkandakumbura belonging to Dewamitta Terunnanse and others, Gallilewatta belonging to Kandambige Dingiappu and others, Egodagedarawatta belonging to Wellappulige Don Bastian and others, Keranketiya-kumbura belonging to Dewamitta Terunnanse and others, the Diyadawadola, the footpath, Paniwehenakumbura belonging to Diyadawagamage Dineshami and others, Ampanagodagewatta belonging to Kosgahahenage Pinnappu and others, Diyadawagamagekumbura belonging to Diyadawagamage Sinno Appu and others, Ampanagodekumbura belonging to K. Pinnappu and others, Diyadawagamagekumbura belonging to D. Sinno Appu and others, Wewakumbura belonging to Diyadawagamage Sinno Appu and others, the footpath, Kosgahahenewatta belonging to Don Dionis Abesinha, Kekunehena claimed by Jayawiragamage Don Janis and others, Ihalagamakandewatta belonging to Dewamitta Terunnanse and others, Kekunehena claimed by Jayawiragamage Don Janis and others, Nethasinhakandawatta

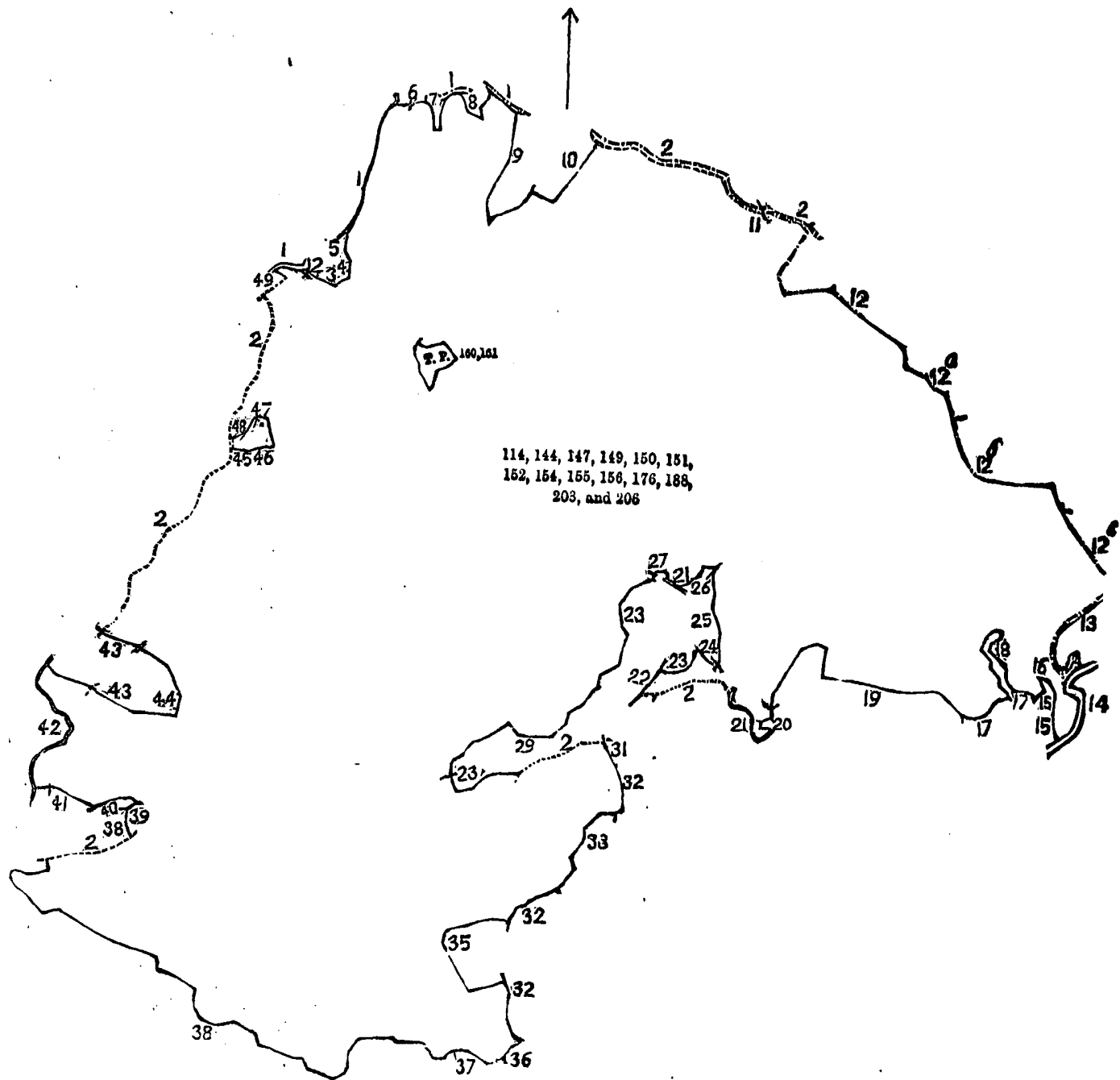
belonging to Iridanwalagamage Dassanhami and others, Kekunahena claimed by Jayawiragamage Don Janis and others, Rukattanahena claimed by ditto, Marngewatta belonging to Crown, Murutawalawatta belonging to Wellappulige Hendrik Appu and others, Galketiyawatta belonging to ditto, Kumburenegodahawatta belonging to ditto, Nawalagodawatta belonging to Jayawiragamage Don Luwis and others, Gonnagaswatta belonging to Tukkuwawuduge Eliyas and others, Awariyawatta belonging to Liyanage Don Bastian and others, Ratmalagahawatta belonging to Mahagamage Don Salman and others; west by the footpath, the Gurudiya-potadola, Gurudiyapotakumbura belonging to Mahagamage Don Salman and others, Udabatalawatta belonging to Mahagamage Don Bastian and others, Talgaspitiyedola, Talgaspitiyehena claimed by Dharmapala, Terunnanse and others, Talgaspitiyekumbura belonging to ditto, Talgaspitiyehena claimed by ditto, the footpath, Wanasinkandakumbura belonging to D. Don Harmanis and others, the footpath.

NOTE.—The following lot within the above boundaries is excluded from this order, and its extent, 4 acres and 20 perches, is not included in the acreage of 2,277 acres 2 roods and 18 perches given above:—

Lot.	Name of Land.	Extent.
		A. R. P.
T. P. 160,141	Bowitiyawila	4 0 20

J. G. FRASER,
Special Officer.

Galle, November 16, 1901.



Scale of 32 Chains to an Inch.

Situation : Siyambalagoda village in Palle pattu of Morawak korale.

Lot.	Preliminary plan 12.		Extent. A. R. P.
	Name of Land.		
114	...	Pallekandedeniya	1 0 24
144	...	Messanmuldeniya	3 1 15
147	...	Bowitiawila	8 0 0
149	...	Heenpanwiladeniya	0 2 35
150	...	Mahapanwiladeniya	3 2 6
151	...	Do.	0 3 7
152	...	Do.	1 1 8
154	...	Kaiwandandeniya	1 2 0
155	...	Dikdenikandedeniya	1 3 27
156	...	Dikdenikandewattadeniya	3 2 7
176	...	Miriswattedeniya	1 2 15
188	...	Kosgabahena	6 1 5
203	...	Kochchikandedeniya	0 1 12
206	...	Kochchikandehena, &c.	2,243 2 17
			2,277 2 19

Sheets O $\frac{14}{40-48}$, O $\frac{15}{33-41}$, O $\frac{14}{56-64}$, O $\frac{15}{49-57}$ and O $\frac{15}{34-42}$

Surveyor-General's Office,
Colombo, January 9, 1901.

P. D. WARREN,
for Surveyor-General.

Lot excluded.

Situation : Siyambalagoda village in Palle pattu of Morawak korale.

Lot.	Name of Land.		Extent. A. R. P.
	T. P. 160,141	...	

Description of Boundaries of the Block comprising Lots Nos. 114, 144, 147, 149, 150, 151, 152, 154, 155, 156, 176, 188, 203, and 206 in Preliminary Plan No. 12.

Lot.	Name of Land.	Lot.	Name of Land.
1.	Paragalladola	23	—
2	Footpath	24	Diadawagamagakumbura
3	Pitawilla	25	—
4	—	26	Ampanagodakumbura
5	Magakumbura	27	Diadawagamagekumbura
6	Pansalawatta	29	Wavakumbura
7	Methen Aurboywilla	31	Kosgahenawatta
8	Nakkandawilla	32	—
9	Ihalamulaneampitiyakumbura	33	Ihalagamakandawatta
10	—	35	Nethasinghkandawatta
11	Borathialadeniya	36	—
12	Palatukkandamukalana	37	Maragawatta
12a	—	38	—
12b	—	39	Gurudiyapotadola
12c	—	40	Gurudiyapotakumbura
13	Diyananadola	41	—
14	Urubokka-ganga	42	Thalaspitiyadola
15	—	43	Thalaspitiyahena
16	Thalgaswattakumbura	44	Thalaspitiyakumbura
17	Polkandakumbura	45	Wanasinkandakumbura
18	Irihamullakumbura	46	Do.
19	—	47	Do.
20	Karankattiakumbura	48	Do.
21	Diyadawadola	49	—
22	Paniwalhenakumbura		

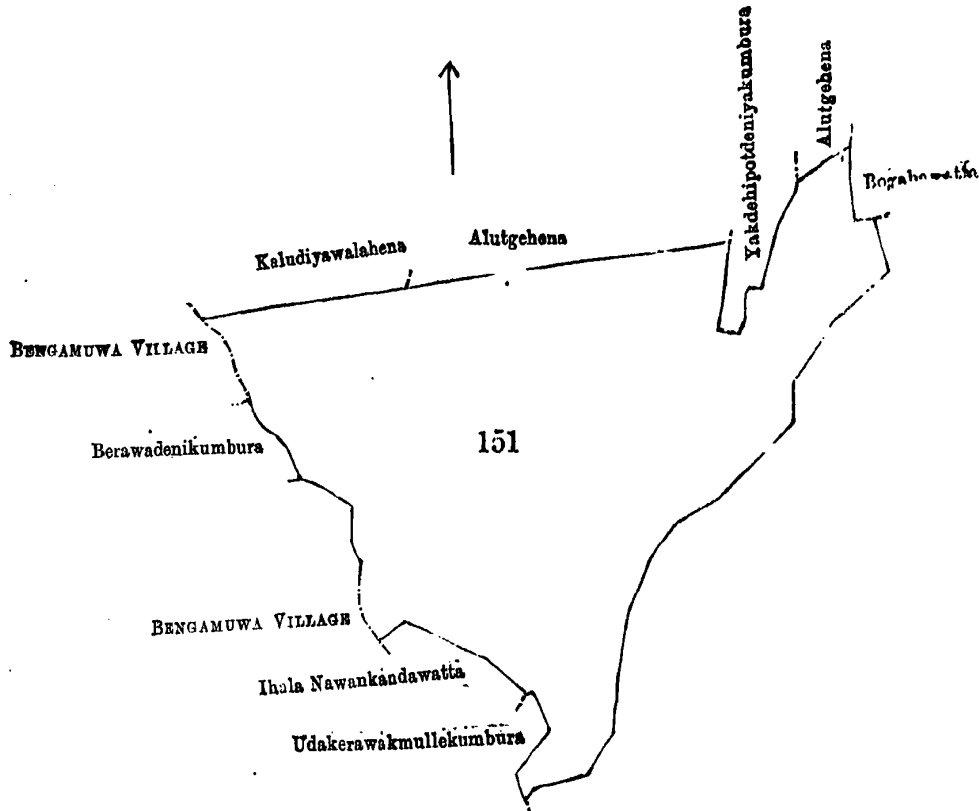
S. O. 411

Proceedings under "The Waste Lands Ordinances, 1897, 1899, and 1900."

In the matter of the land commonly called or known as Moragahahena, Medahena, Juwangodawattahena, Ihalawattahena, Yakdehipotdeniyehena, and Kerawakmullehena, all lying adjacent to each other and forming one block, situate in the village of Dampahala in the Morawak korale of the Matara District, in the Southern Province, and of "The Waste Lands Ordinances, 1897, 1899, and 1900."

WHEREAS in pursuance of section 1 of the said Ordinances it was duly notified on the 24th day of November, One thousand Eight hundred and Ninety-nine, that if no claim to the land commonly called or known as Moragahahena, Medahena, Juwangodawattahena, Ihalawattahena, Yakdehipotdeniyahena, and Kerawakmullehena, all lying adjacent to each other and forming one block, situate in the village of Dampahala in the Morawak korale of the Matara District, in the Southern Province, containing in extent 35 acres 2 roods and 16 perches, and shown as lot 151 in sheet O $\frac{15}{3-4, 11-12}$, was made to the Special Officer appointed under section 28 of the said Ordinances within the period of three months from the date specified in such notice, such land would be deemed the property of the Crown and dealt with on account of the Crown (*vide* notice No. 345) :

And whereas (1) Gammachcharige Dingi Baba of Beralapanatara, (2) Gammachcharige Dantu of Dampahala, (3) Gammachcharige Kiri Naide, (4) Gammachcharige Andris, (5) Dampahala Gammachcharige Andiris, (6) Don Carolis Manamperi Goonewardena, all of Dampahala, (7) Gammachcharige Adirian of Bengamuwa, (8) Gammachcharige Hina of Ginneliya, and Mantrige Adirian of Kotapola, made claim thereto; and I, John Penry Lewis, Special Officer appointed under section 28 of the said Ordinances made due inquiry into such claim; and I, with the consent of His Excellency the Governor, do hereby declare that the claim of the above-named claimants, with the exception of that of Mantrige Adrian, to the said land called Moragahahena, Medahena, Juwangodawattahena, Ihalawattahena, Yakdehipotdeniyahena, and Kerawakmullehena, all lying adjacent to each other and forming one block, situate in the village of Dampahala in the Morawak korale of the Matara District, in the Southern Provinces, containing in extent 35 acres 2 roods and 16 perches, as described in the annexed certified tracing therefrom; and bounded on the north by Kaludiyawalahena claimed by Siriliyanage Andiris and others, Alutge-



Situation: Dampahala village in Udugaha pattu of Morawak korale

Lot.	Name of Land.	Extent. A. R. P.
151	Moragahahena, Medahena, Juwangodawattahena, Ihalawattahena, Yakdehipotdeniyahena, Kerawakmullehena	35 2 16

Surveyor-General's Office,
Colombo, August 31, 1900.

Sheet O $\frac{15}{3-4, 11-12}$

S. J. C. MORE,
for Surveyor-General.

hena claimed by Don Dines Appuhami and others, Yakdehipotdeniyakumbura claimed by A. W. Don Davith and others, Alutgehena claimed by Don Dines Appuhami and others; on the east by Bogahawatta claimed by A. L. Don Andiris, Dehigahahenyaya (lot 154); on the south by Dehigahahenyaya (lot 154), Udakerawakmullekumbura claimed by Gammachcharige Kiri Naide and others, and Ihalanawankandawatta claimed by Gammachcharige Kiri Naide and others; on the west by the village limit of Bengamuwa, Berawadeniyakumbura claimed by Gammachcharige Wattu Naide and others, and the village limit of Bengamuwa; is hereby admitted in full settlement of their claim upon the Dutch extract known as the Gammachcharige Extract produced to me by the said Gammachcharige Dantu in support of the claim and marked S, $\frac{J. P. L.}{6-9-00}$

Matara, September 6, 1900.
S. O. 412

J. P. LEWIS,
Special Officer.

Order under Section 4, Sub-section (1), of "The Waste Lands Ordinances, 1897, 1899, and 1900,"
declaring the Land to be Crown Property.

In the matter of the land commonly called or known as Rilatanaketiyeheha, Waturawalagawahena, Madolwitiyeheha, Tennaudahena, Tennehena, Kongahahena, Karagalleheheha *alias* Karandaketiyeheha, and Illukketiyeheha, situate in the village of Dampahala in the Morawak korale of the Matara District, in the Southern Province, and of "The Waste Lands Ordinances, 1897, 1899, and 1900."

WHEREAS in pursuance of section 1 of the said Ordinances it was duly notified on the 23th day of December, One thousand and Nine hundred, that if no claim to the land commonly called or known as Rilatanaketiyeheha, Waturawalagawahena, Madolwitiyeheha, Tennaudahena, Tennehena, Kongahahena, Karagalleheheha *alias* Karandaketiyeheha, and Illukketiyeheha situate in the village of Dampahala in the Morawak korale of the Matara District, in the Southern Province, containing in extent 102 acres 1 rood and 25 perches, and shown as lot 5 in sheet O $\frac{15}{6-14}$ and P. P. No. 20, as described in the annexed certified tracing therefrom, was made to the Special Officer appointed under section 28 of the said Ordinances within the period of three months from the date specified in such notice, such land would be deemed the property of the Crown and dealt with on account of the Crown (*vide* notice No. 584) :

And whereas (1) Giganakankan Don Luwis, (2) Kankan Vitaranage Don Andris (3) Gigan Wannachchige Garu Hami, (4) Giganakankanage Don Andris, (5) Giganakankanage Baban Appu, (6) Giganage Kiri Appu, (7) Patinayakage Andrian Appu, (8) Gigan Wannachchige Juwanis, (9) Giganage Sidan Hami, (10) Giganage Baba, (11) Giganage Kalu Appu, (12) Jalatpatiranage Don Mathes, (13) Giganakankanage Don Bastian, (14) Ataudapatiranage Siman Hami, (15) Giganage Babe Hami, (16) Giganage Andris, (17) Giganekankanage Menik Appu, (18) Hendrik Diyas Ferdinandis Abegunasekara, (19) Giganage Dassan, (20) Giganakankanage Janis, (21) Giganage Dingi Appu, all of Dampahala, made claim thereto; and whereas the said claimants have withdrawn their claim to the said land, I, John George Fraser, Special Officer appointed under section 28 of the said Ordinances, under and by virtue of the powers vested in me in that behalf by section 4 of the said Ordinance No. 1 of 1899, do hereby on this 21st day of November, 1901, order and declare, under section 4, sub-section (1), of the said Ordinances, that the said land, as more fully described herein below, is the property of the Crown.

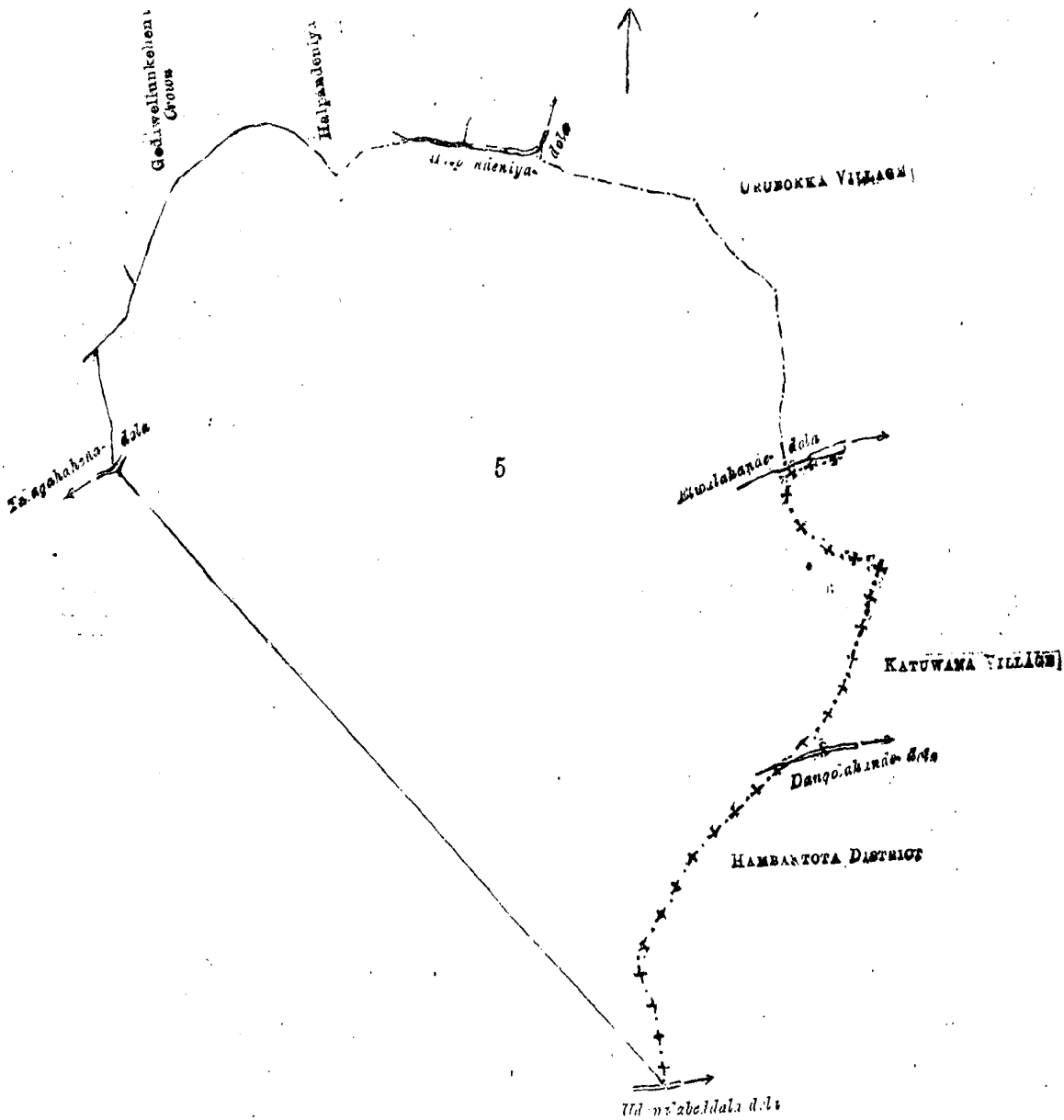
Description of the Land referred to.

The land commonly called or known as Rilatanaketiyeheha, Waturawalagawahena, Madolwitiyeheha, Tennaudahena, Tennehena, Kongahahena, Karagalleheheha *alias* Karandaketiyeheha, and Illukketiyeheha, situate in the village of Dampahala in the Morawak korale of the Matara District, in the Southern Province, containing in extent 102 acres 1 rood and 25 perches, shown as lot 5 in sheet O $\frac{15}{6-14}$ and P. P. No. 20, and in the annexed certified tracing therefrom, and bounded as follows: on the north by the Talagahahenadola, Dikhena (lot 4) belonging to Crown, Kadamudunkandemukulana (lot 2) belonging to Crown, Godawellunkehena (lot 3) belonging to Crown, Halpandeniya (lot 109) claimed by D. A. S. G. Gunawardana and others; on the east by Kandemukulana (lot 102) belonging to Crown, Dangalakanda (which forms the boundary between Morawak korale and Giruwa pattuwa) belonging to Crown; on the south by the Udapalabeddaladola, the portion of Rilatanaketiyehehenyaya (lot 5 $\frac{1}{2}$) belonging to Crown; on the west by the portion of Rilatanaketiyehehenyaya (lot 5 $\frac{1}{2}$) belonging to Crown.

Pitabeddara, November 21, 1901.

J. G. FRASER,
Special Officer.

[For Tracing see page 455.]



Scale of 8 Chains to an Inch.

Preliminary plan 20.

Situation : Dampahala village in Udugaba pattu of Morawak korale.

Lot.	Name of Land.	Extent. A. R. P.
5 ...	Rilatanaketiye-hena, Waturawalagawahena, Madolwitiye-hena, Tennaudahena, Tennehena, Kongahahena, Karagallellehena <i>alias</i> Karandaketiye-hena, Illukketiye-hena ...	102 1 25

Surveyor-General's Office,
Colombo, November 4, 1901.

Sheet O $\frac{15}{6-14}$

P. D. WARREN,
Acting Surveyor-General.

S. O. 413

Order under Section 4, Sub-section (1), of "The Waste Lands Ordinances, 1897, 1899, and 1900," admitting Land to be Private Property.

In the matter of the land commonly called or known as Rilatanaketiye-hena, Waturawalagawahena, Madolwitiye-hena, Tennaudahena, Tennehena, Kongahahena, Karagallellehena *alias* Karandaketiye-hena, and Illukketiye-hena, situate in the village of Dampahala in the Morawak korale of the Matara District, in the Southern Province, and of "The Waste Lands Ordinances, 1897, 1899, and 1900."

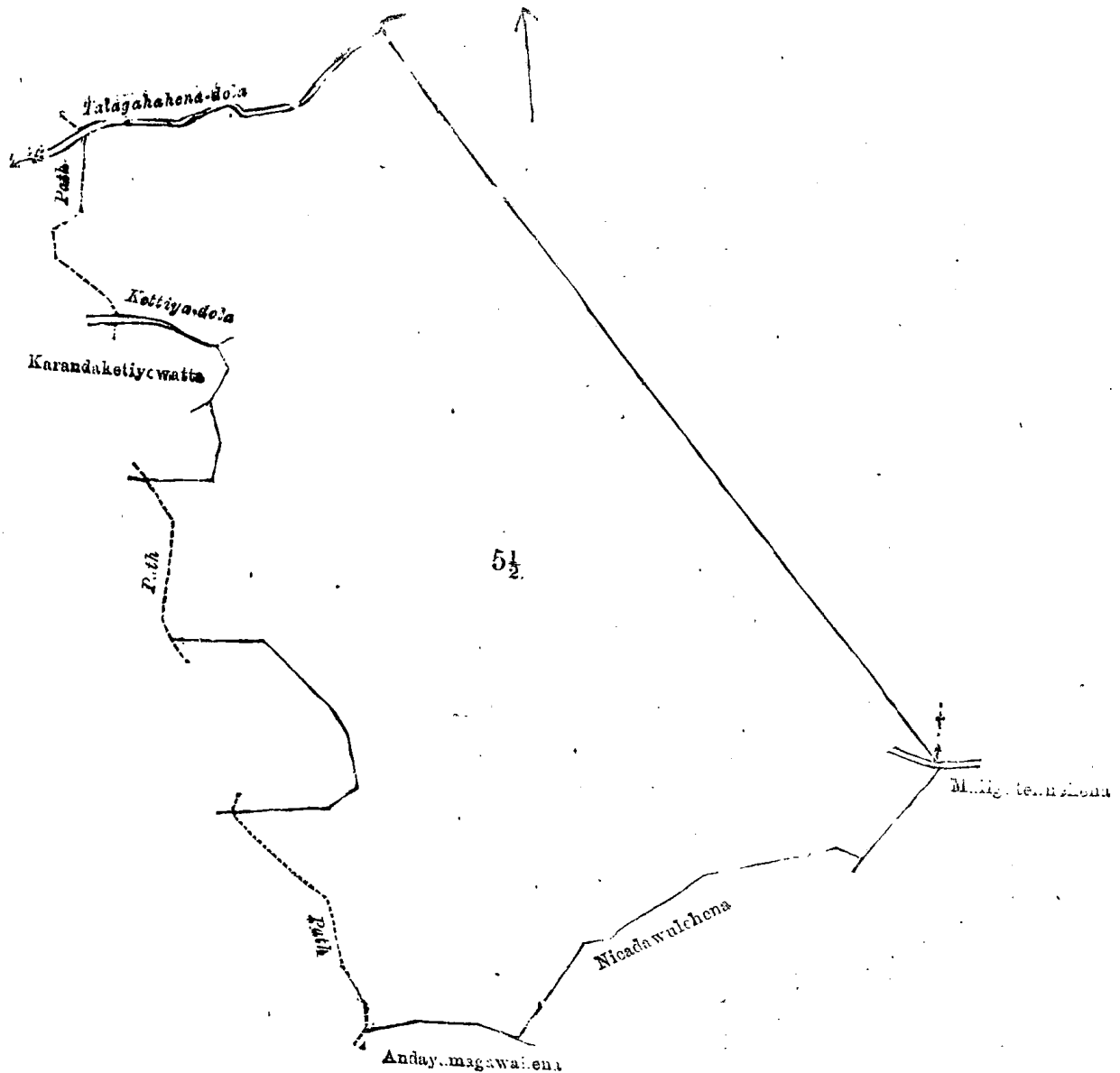
WHEREAS in pursuance of section 1 of the said Ordinances it was duly notified on the 28th day of December, One thousand and Nine hundred, that if no claim to the lands commonly called or known as Rilatanaketiye-hena, Waturawalagawahena, Madolwitiye-hena, Tennaudahena, Tennehena, Kongahahena, Karagallellehena *alias* Karandaketiye-hena, and Illukketiye-hena, situate in the village of Dampahala in the

Morawak korale of the Matara District, in the Southern Province, containing in extent 88 acres 3 roods and 15 perches, and shown as lot 5½ in sheets O $\frac{15}{6-14}$, O $\frac{15}{5-13}$, and O $\frac{15}{22-30}$ and in preliminary plan 20, and in the annexed certified tracing therefrom, was made to the Special Officer appointed under section 28 of the said Ordinances within the period of three months from the date specified in such notice, such land would be deemed the property of the Crown and dealt with on account of the Crown (*vide* notice No. 584):

And whereas (1) Giganakankan Don Luwis, (2) Kankan Vitaranage Don Andris, (3) Gigan Wanniachchige Garu Hami, (4) Giganakankanage Don Andris, (5) Giganakankanage Baban Appu, (6) Giganage Kiri Appu, (7) Patinayakage Adrian Appu, (8) Gigan Wanniachchige Juwanis, (9) Giganage Sidan Hami, (10) Giganage Baba, (11) Giganage Kalu Appu, (12) Jalatpatiranage Don Mathes, (13) Giganakankanage Don Bastian, (14) Ataudapatiranage Siman Hami, (15) Giganage Babe Hami, (16) Giganage Andris, (17) Giganakankanage Menik Appu, (18) Hendrick Diyas Ferdinandis Abegunsekara, (19) Giganage Dassan, (20) Giganakankanage Janis, (21) Giganage Dingi Appu, all of Dampahala, made claim thereto, and the Special Officer appointed under section 28 of the said Ordinances made due inquiry into such claim; I, with the consent of His Excellency the Governor, do hereby admit the claim of the said claimants to the said lands, as more fully described herein below, under section 4, sub-section (1), of the said Ordinances.

Description of the Land referred to.

The land commonly called or known as Rilatanaketiye-hena, Waturawalagawahena, Madolwitiyahena, Tennaudahena, Tennehena, Kongahahena, Karagallehe-hena, Karandaketiye-hena, and Illukketiyahena, situate in the village of Dampahala in the Morawak korale of the Matara District, in the Southern Province, containing in extent 88 acres 3 roods and 15 perches, and shown as lot 5½ in sheets O $\frac{15}{6-14}$, O $\frac{15}{5-13}$, and O $\frac{15}{22-30}$ and in preliminary plan 20, and in the annexed certified tracing therefrom, and bounded as follows: on the north by the Talagahahenedola; on the east by the north-eastern portion of Rilatanaketiye-henaya (lot 5) belonging to



Scale of 8 Chains to an Inch.

Situation : Dampahala village in Udugaha pattu of Morawak korale.

Lot.	Preliminary plan 20. Name of Land.	Extent. A. R. P.
5½ ...	Rilatanaketiyahena, Waturawalagawahena, Madolwitiyehena, Tennaudahena, Tennehena, Kongabahena, Karagallelehena <i>alias</i> Karandaketiyahena, Illukketiyehena ...	88 3 15
Surveyor General's Office, Colombo, November 4, 1901.		P. D. WARREN, Acting Surveyor-General.
Sheet O $\frac{15}{6-14}$, O $\frac{15}{5-13}$, and O $\frac{15}{22-30}$		

Crown ; on the south by Maligatennehena (lot 10) claimed by Alutge Don Dines and others, Nikadaluwehena (lot 9) claimed by Liyanage Nimal Hami and others, Andayamagawahena (lot 14) claimed by Yaddihige Pedris and others, Sapugahahena (lot 35) claimed by H. D. J. Abegunasekara, Dunukeiyawehena (lot 34) claimed by Wannige Wattu Hami and others ; on the west by Dunukeiyawehena (lot 49) claimed by Siriwardana Liyanage Andiris and others, Kanathiriyadeniya (lot 43) belonging to Balage Dingi Appu and others, Kanathiriyakumbura (lot 42) belonging to Giganage Kiriappu and others, Hulaukandewatta (lot 39) belonging to Alutge Don Dines and others, the footpath from Dampahala to Katuwana, Hulankanda (lot 110) claimed by Abewardana Liyanage Don Martinu and others, Hulankadedeniya (lot 133) belonging to ditto, Hulankandewatta belonging to ditto, the footpath from Urubokka to Kirama, Udawadiyewatta (lot 8) belonging to G. Don Luwis and others, the footpath from Urubokka to Kirama, Karandaketiyehena (lot 7) claimed by Alutge Don Dines and others, Karandaketiyawatta (lot 6) belonging to ditto, the Karandaketiyedola, and the footpath from Urubokka to Kirama.

Pitabeddara, November 21, 1901.

S. O. 414

J. G. FRASER,
Special Officer.

**Order under Section 4, Sub-section (1), of "The Waste Lands Ordinances, 1897, 1899, and 1900,"
declaring the Land to be Crown Property.**

In the matter of the land commonly called or known as Boraluweindihena and Tantirigehena, situate in the village of Urubokka in the Morawak korale of the Matara District, in the Southern Province, and of "The Waste Lands Ordinances, 1897, 1899, and 1900."

WHEREAS in pursuance of section 1 of the said Ordinances it was duly notified on the 22nd day of March, One thousand Nine hundred and One, that if no claim to the land commonly called or known as Boraluweindihena and Tantirigehena, situate in the village of Urubokka in the Morawak korale of the Matara District, in the Southern Province, containing in extent 72 acres 2 roods and 20 perches, and shown as lot 40½ in sheet O $\frac{15}{5-13}$ and in preliminary plan 23, and in the annexed certified tracing therefrom, was made to the Special Officer appointed under section 28 of the said Ordinances within the period of three months from the date specified in such notice, such land would be deemed the property of the Crown and dealt with on account of the Crown (*vide* notice No. 639):

And whereas (1) Tantirige Hinne, (2) Tantirige Ukkuwe, (3) Tantirige Juan, and (4) Tantirige Babe, all of Urubokka, made claim thereto ; and whereas the said claimants have withdrawn their claim to the said land, I, John George Fraser, Special Officer appointed under section 28 of the said Ordinances, under and by virtue of the powers vested in me in that behalf by section 4 of the said Ordinances, do hereby on this 20th day of November, 1901, order and declare, under section 4, sub-section (1), of the said Ordinances, that the said land, as more fully described herein below, is the property of the Crown.

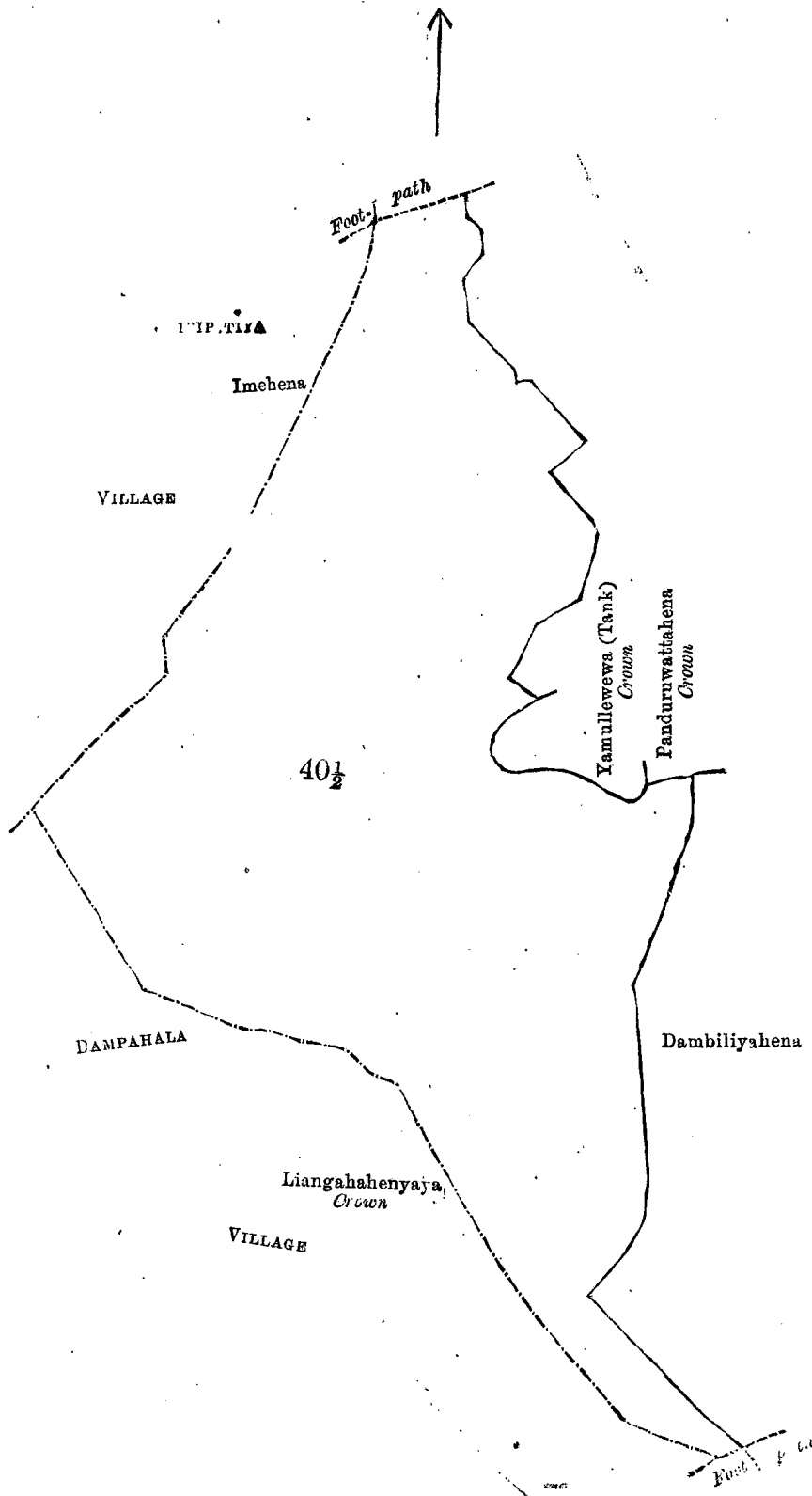
Description of the Land referred to.

The land commonly called or known as Boraluweindihena and Tantirigehena, situate in the village of Urubokka in the Morawak korale of the Matara District, in the Southern Province, containing in extent 72 acres 2 roods and 20 perches, shown as lot 40½ in sheet O $\frac{15}{5-13}$ and in preliminary plan 23, and in the annexed certified tracing therefrom, and bounded as follows : on the north by the footpath, Mahawela and Mahawelawatugoda belonging to D. N. Abewikkrama and others, Yamullewewa belonging to Crown, Panduruwattahena belonging to Crown, Dambiliyahena claimed by D. N. Abewikkrama and others ; on the south by the footpath and by the village limit of Dampahala (Liyangahahenyaya belonging to Crown) ; on the west by the village limit of Kiripitiya, Imehena claimed by Gamage Wattu Hami and others.

Pitabeddara, November 20, 1901.

J. G. FRASER,
Special Officer.

[For Tracing see page 458.]



Scale of 8 Chains to an Inch.

Preliminary plan 23.

Situation : Uruboka village in Udugaha pattu of Morawak korale.

Lot.	Name of Land.	Extent.
40 1/2	Boraluweindehena and Tantirigehena	A. R. P.
...	...	72 2 20
Surveyor-General's Office, Colombo, February 7, 1902.	Sheet O $\frac{15}{5-13}$	J. L. HAMPTON, for Acting Surveyor-General,
S. O. 415		

Order under Section 4, Sub-section (1), of "The Waste Lands Ordinances, 1897, 1899, and 1900,"
declaring the Lands to be Crown Property.

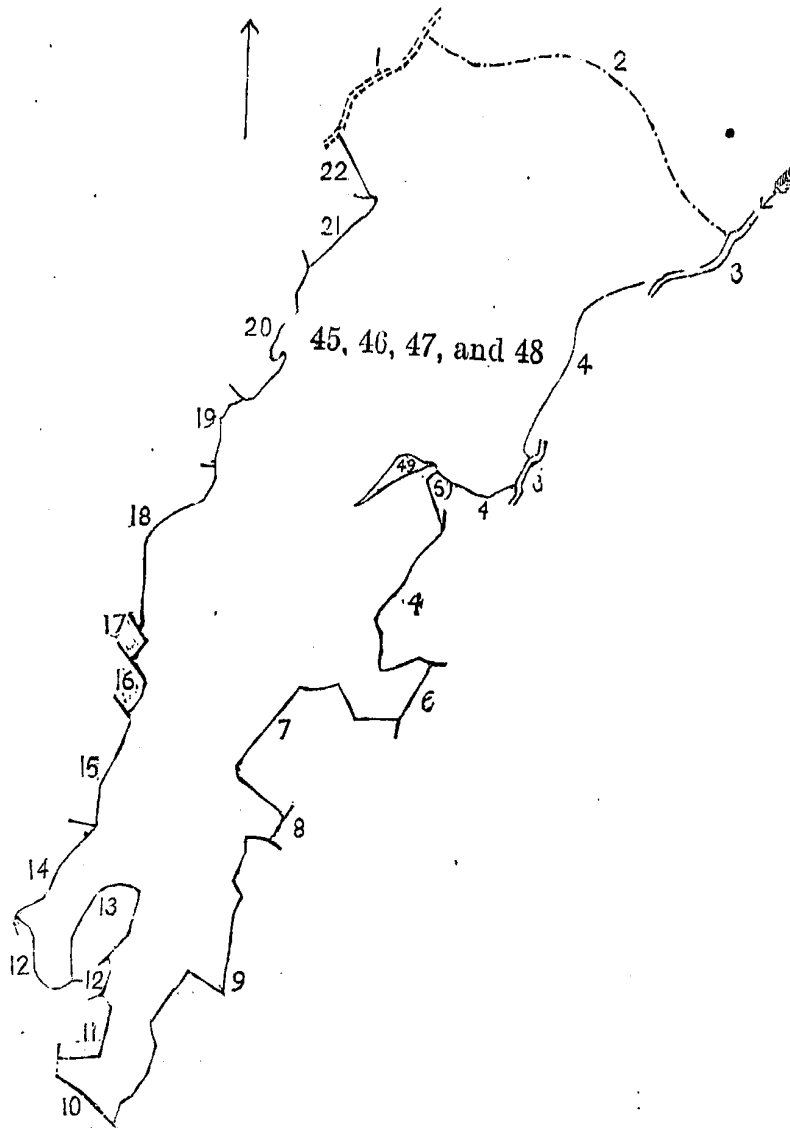
In the matter of the lands commonly called or known as Niyangamalahena, Annakkawattehena, Sellawattehena, Karadeniya, Annakkawatteudadeniya, and Annakkawattepahaladeniya, situate in the village of Urubokka in the Morawak korale of the Matara District, in the Southern Province, and of "The Waste Lands Ordinances, 1897, 1899, and 1900."

WHEREAS in pursuance of section 1 of the said Ordinances it was duly notified on the 22nd day of March, One thousand Nine hundred and One, that if no claim to the lands commonly called or known as Niyangamalahena, Annakkawattehena, Sellawattehena, Karadeniya, Annakkawatteudadeniya, and Annakkawattepahaladeniya, situate in the village of Urubokka in the Morawak korale of the Matara District, in the Southern Province, containing in extent 179 acres 2 roods and 24 perches, and shown as lots 45, 46, 47, and 48 in sheets O $\frac{10}{53-61}$, O $\frac{10}{54-62}$, O $\frac{15}{5-13}$, and O $\frac{15}{6-14}$ and in preliminary plan 23, and in the annexed certified tracing therefrom, was made to the Special Officer appointed under section 28 of the said Ordinances within the period of three months from the date specified in such notice, such lands would be deemed the property of the Crown and dealt with on account of the Crown (*vide* notice No. 639):

And whereas one Don Nikulas Abewikkrama of Urubokka made claim to lot 45; and whereas the said claimant has withdrawn his claim to the said land, I, John George Fraser, Special Officer appointed under section 28 of the said Ordinances, under and by virtue of the powers vested in me in that behalf by section 4 of the said Ordinance No. 1 of 1899, do hereby on this 20th day of November, 1901, order and declare, under section 4, sub-section (1), of the said Ordinances, that the said lands, as more fully described herein below, are the property of the Crown.

Description of Lands referred to.

The lands commonly called or known as Niyangamalahena, Annakkawattehena, Sellawattehena, Karadeniya, Annakkawatteudadeniya, and Annakkawattepahaladeniya, situate in the village of Urubokka in the Morawak korale of the Matara District, in the Southern Province; containing in extent 179 acres 2 roods



Scale of 16 Chains to an Inch.

Situation : Urubokka village in Udugaha pattu of Morawak korale.
Preliminary plan 23.

Lot.	Name of Land.	Extent.	
		A.	R. P.
45 ...	Niyangamalahena, Annakkawattehena, Sellawattehena ...	177	0 34
46 ...	Karadeniya ...	1	1 11
47 ...	Annakkawattendadeniya ...	0	2 0
48 ...	Annakkawattepahaladeniya ...	0	2 19
		179	2 24

Lot excluded.

Preliminary plan 23.

49 ...	Karandenyekumbura ...	0	2 37
Sheets $O \frac{10}{53-61}$, $O \frac{10}{54-62}$, $O \frac{15}{5-13}$, and $O \frac{15}{6-14}$			

Surveyor-General's Office,
Colombo, November 4, 1901.

P. D. WARREN,
Acting Surveyor-General.

Description of Boundaries of the Block comprising Lots Nos. 45, 46, 47, and 48.

Lot.	Name of Land.	Lot.	Name of Land.
1 ...	A road	12 ...	Puwakwattedeniya
2 ...	—	13 ...	Puwakwatta
3 ...	Alakoladeniyegara	14 ...	Mananketiyewalahena
4 ...	—	15 ...	—
5 ...	Murutadeniyewatta	16 ...	Millagahawalahena
6 ...	—	17 ...	Millagahawatta
7 ...	Wewehena	18 ...	—
8 ...	Wewa	19 ...	Budugedaradeniya
9 ...	—	20 ...	Do.
10 ...	—	21 ...	Migahawila
11 ...	Kukulkuduwehena	22 ...	Migahahena

and in 24 perches, shown as lots 45, 46, 47, and 48 in sheets $O \frac{10}{53-61}$, $O \frac{10}{54-62}$, $O \frac{15}{5-13}$, and $O \frac{15}{6-14}$ and in preliminary plan 23, and in the annexed certified tracing therefrom, and bounded as follows: on the north by the village limit of Ginneliya (Indurewalakumburuyaya) belonging to D. N. Abewikkrama and others; on the east by the Alakoladeniyegara, Imaturedeniya claimed by Ratnayakaliyanage Luwis Hami and others, the Alakoladeniyegara, Imaturedeniya belonging to R. Luwis Hami and others, Murutadeniyewatta belonging to Gamage Juwan Hami and others, Sellawattékumbura belonging to Ataudapatiranage Don Andris and others, Dandugahawatta belonging to Gamage Luwis Hami and others, Alutwatta belonging to ditto, Wewehena claimed by D. N. Abewikkrama and others, Wewedeniya claimed by ditto, Pambehena claimed by ditto; on the south by Mulana belonging to Don Andris Senaratyapa and others, Kukulkuduwehena claimed by ditto, Puwakwattedeniya belonging to Crown, Puwakwatta belonging to Crown, Puwakwattedeniya belonging to Crown; on the west by Mananketiyewalahena claimed by H. D. F. Abayagunasekara and others, Ihalawatuyaya belonging to ditto, Millagahawalahena claimed by ditto, Millagahawatta belonging to A. Simanhami and others, Millagahawaladeniya belonging to ditto, Budugedaradeniya claimed by A. Babunhami and others, Budugedaradeniya belonging to Crown, Migahawila belonging to A. Babunhami and others, Migahahena claimed by ditto, the minor road from Urubokka to Dapane.

[NOTE.—Lot 49 Karandenyakumbura, in extent 2 roods and 37 perches, is excluded from this order and its extent is not included in the acreage of 179 acres 2 roods and 24 perches given above.]

J. G. FRASER,
Special Officer.

Pittabeddara, November 20, 1901.

S. O. 416

Order under Section 4, Sub-section (1), of "The Waste Lands Ordinances, 1897, 1899, and 1900,"
declaring the Land to be Crown Property.

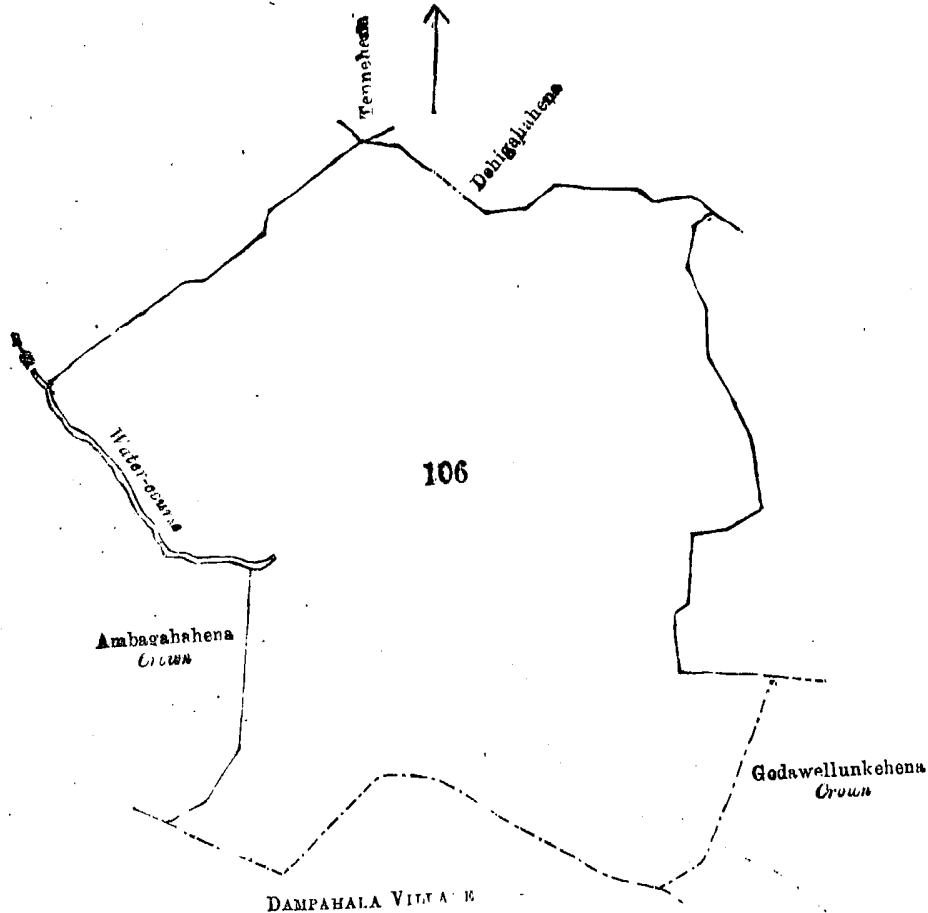
In the matter of the land commonly called or known as Ambagahahenemukalana, Kadamudunemukalana, and Kochchiyahenemukalana, situate in the village of Urubokka in the Morawak korale of the Matara District, in the Southern Province, and of "The Waste Lands Ordinances, 1897, 1899, and 1900."

WHEREAS in pursuance of section 1 of the said Ordinances it was duly notified on the 22nd day of March, One thousand Nine hundred and One, that if no claim to the lands commonly called or known as Ambagahahenemukalana, Kadamudunemukalana, and Kochchiyahenemukalana, situate in the village of Urubokka in the Morawak korale of the Matara District, in the Southern Province, containing in extent 64 acres 2 roods and 20 perches, and shown as lot 106 in sheets $O \frac{15}{5-13}$ and $O \frac{15}{6-14}$ and P. P. No. 23, and in the annexed certified tracing therefrom, was made to the Special Officer appointed under section 23 of the said Ordinances within the period of three months from the date specified in such notice, such land would be deemed the property of the Crown and dealt with on account of the Crown (*vide* notice No. 639):

And whereas (1) Halmullage Punchi Appu, (2) Halmullage Babe Hami, (3) Gamage Dissan, (4) Gamage Ukkuwa, (5) Madanayakage Luwis Hami, (6) Yagahawitige Pedris, (7) Yagahawitige Luse, and (8) Ranatunge Andris, all of Urubokka, made claim thereto; and whereas the said claimants have withdrawn their claim to the said land, I, John George Fraser, Special Officer appointed under section 28 of the said Ordinances, under and by virtue of the powers vested in me in that behalf by section 4 of the said Ordinance No. 1 of 1899, do hereby on this 20th day of November, 1901, order and declare, under section 4, sub-section (1), of the said Ordinances, that the said land, as more fully described herein below, is the property of the Crown.

Description of the Land referred to.

The land commonly called or known as Ambagahahenemukalana, Kadamudunemukalana, and Kochchiyahenemukalana, situate in the village of Urubokka in the Morawak korale of the Matara District, in the Southern Province, containing in extent 64 acres 2 roods and 20 perches, shown as lot 106 in sheets O $\frac{15}{5-13}$



Scale of 8 Chains to an Inch.

Situation : Urubokka village in Udugaha pattu of Morawak korale.

Preliminary plan 23.

Lot.	Name of Land.	Extent. A. R. P.
106 ...	Ambagahahenemukalana, Kadamudunemukalana, Kochchiyahenemukalana ...	64 2 20

Surveyor-General's Office,
Colombo, November 4, 1901.

Sheets O $\frac{15}{5-13}$ and O $\frac{15}{6-14}$

P. D. WARREN,
Acting Surveyor-General.

and O $\frac{15}{6-14}$ and P. P. No. 23, and in the annexed certified tracing therefrom, and bounded as follows : on the north by Tennehena claimed by Gamage Ukkuwa and others, Debigahahena claimed by Don Nikulas Abewikkrama and others; on the east by Koskanuwehena claimed by Ataudapatiranage Don Andris and others, the village limit of Dampahala (Godawellunkehena belonging to Crown); on the south by the village limit of Dampahala; on the west by Ambagahahena (lot 107) claimed by Halmullage Punchi Appu and others, the water-course.

Pitabeddara, November 20, 1901.

S. O. 417

J. G. FRASER,
Special Officer.

C 12

Order under Section 4, Sub section (1), of "The Waste Lands Ordinances, 1897, 1899, and 1900," admitting Land to be Private Property.

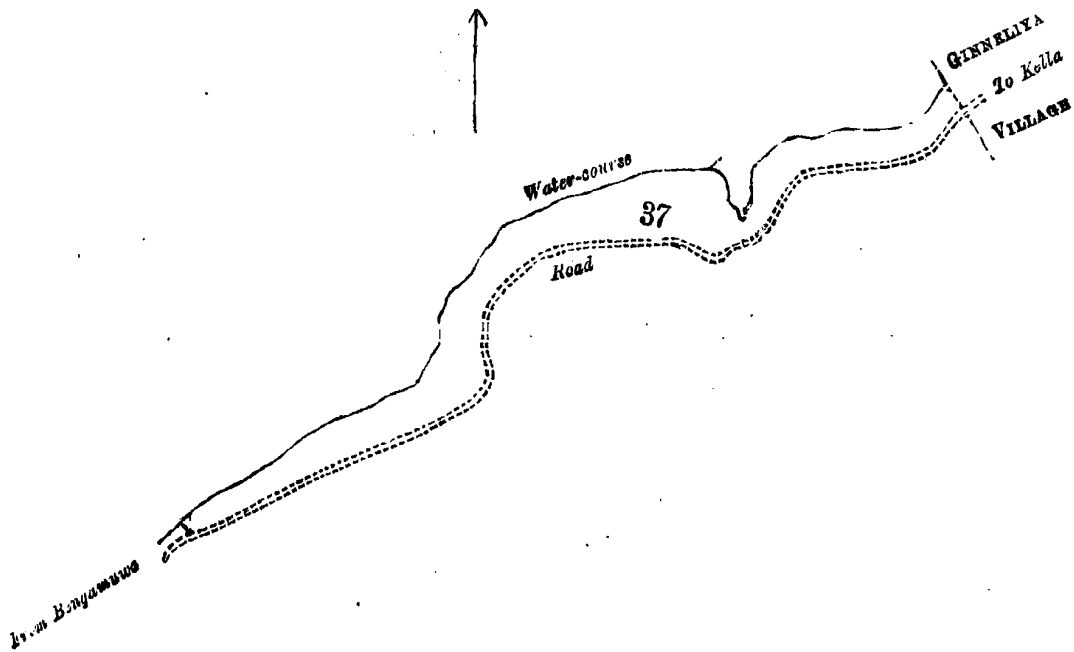
In the matter of the land commonly called or known as Dematawalahena, Galwalakumburehena, and Mahaliyaddehena, situate in the village of Urubokka in the Morawak korale of the Matara District, in the Southern Province, and of "The Waste Lands Ordinances, 1897, 1899, and 1900."

WHEREAS in pursuance of section 1 of the said Ordinances it was duly notified on the Twenty-second day of March, One thousand Nine hundred and One, that if no claim to the land commonly called or known as Dematawalahena, Galwalakumburehena, and Mahaliyaddehena, situate in the village of Urubokka in the Morawak korale of the Matara District, in the Southern Province, containing in extent 7 acres and 2 roods, and shown as lot 37 in sheets O $\frac{10}{53-61}$ and O $\frac{10}{54-62}$ and preliminary plan 23, and in the annexed certified tracing therefrom, was made to the Special Officer appointed under section 28 of the said Ordinances within the period of three months from the date specified in such notice, such land would be deemed the property of the Crown and dealt with on account of the Crown (*vide* notice No. 639):

And whereas (1) Ataudage Babunhami, (2) Ataudage Don Davit, (3) Ataudapatiranaige Siman Hami, (4) Liyanage Saron Appuhami, and (5) Ataudage Grigoris, all of Urubokka, made claim thereto, and the Special Officer appointed under section 28 of the said Ordinances made due inquiry into such claim; I, with the consent of His Excellency the Governor, do hereby admit the claim of the members of the Jasintantrige panguwa to the said land, as more fully described herein below, under section 4, sub-section (1), of the said Ordinances.

Description of the Land referred to.

The land commonly called or known as Dematawalahena, Galwalakumburehena, and Mahaliyaddehena, situate in the village of Urubokka in the Morawak korale of the Matara District, in the Southern Province, containing in extent 7 acres and 2 roods, shown as lot 37 in sheets O $\frac{10}{53-61}$ and O $\frac{10}{54-62}$ and preliminary plan



Scale of 8 Chains to an Inch.

Preliminary plan 23.

Situation : Urubokka village in Udugaha pattu of Morawak korale.

Lot.	Name of Land.	Extent. A. R. P.
37 ...	Dematawalahena, Galwalakumburehena, Mahaliyaddehena Sheets O $\frac{10}{53-61}$ and O $\frac{10}{54-62}$... 7 2 0

Surveyor-General's Office,
Colombo, November 4, 1901.

P. D. WARREN,
Acting Surveyor-General.

23, and in the annexed certified tracing therefrom, and bounded as follows : on the north by the village limit of Ginneliya, on the east and south by the road from Bengamuwa to Dapane, and on the west by the water-course.

Pitabeddara, November 20, 1901.

J. G. FRASER,
Special Officer.

Order under Section 4, Sub-section (1), of "The Waste Lands Ordinances, 1897, 1899, and 1900,"
admitting Lands to be Private Property.

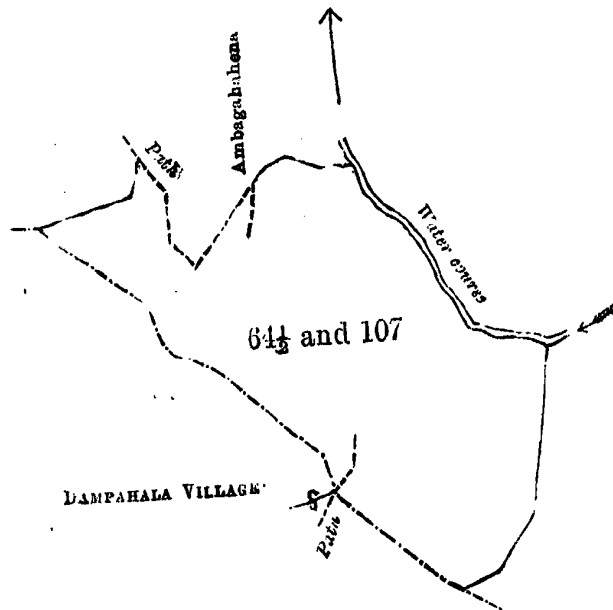
In the matter of the lands commonly called or known as Dombagashena and Ambagahahena, situate in the village of Urubokka in the Morawak korale of the Matara District, in the Southern Province, and of "The Waste Lands Ordinances, 1897, 1899, and 1900."

WHEREAS in pursuance of section 1 of the said Ordinances it was duly notified on the 22nd day of March, One thousand Nine hundred and One, that if no claim to the lands commonly called or known as Dombagashena and Ambagahahena, situate in the village of Urubokka in the Morawak korale of the Matara District, in the Southern Province, containing in extent 20 acres and 3 roods, and shown as lots 64½ and 107 in sheet O ¹⁵/₅₋₁₃ and preliminary plan No. 23, and in the annexed certified tracing therefrom, was made to the Special Officer appointed under section 28 of the said Ordinances within the period of three months from the date specified in such notice, such lands would be deemed the property of the Crown and dealt with on account of the Crown (*vide* notice No. 639):

And whereas (1) Halmullage Punchi Appu, (2) Halmullage Babe Hami, (3) Gamage Dissan, (4) Gamage Ukkuwe, (5) Madanayakage Lewis Hami, (6) Yakgahawitige Pedris, (7) Yakgahawitige Luse, and (8) Ranatunge Andris, all of Urubokka, made claim thereto, and the Special Officer appointed under section 28 of the said Ordinances made due inquiry into such claim; I, with the consent of His Excellency the Governor, do hereby admit the claim of the said claimants to the said lands, as more fully described herein below, under section 4, sub-section (1), of the said Ordinances.

Description of Lands referred to.

The lands commonly called or known as Dombagashena and Ambagahahena, situate in the village of Urubokka in the Morawak korale of the Matara District, in the Southern Province, containing in extent 20 acres and 3 roods, shown as lots 64½ and 107 in sheet O ¹⁵/₅₋₁₃ and preliminary plan No. 23, and in the annexed certified tracing therefrom, and bounded as follows: on the north by the footpath, Ambagahahena claimed by Halmullage Punchi Appu and others; on the east by the



Scale of 8 Chains to an Inch.

Preliminary plan 23.

Situation: Urubokka village in Udugaha pattu of Morawak korale.

Lot.	Name of Land.	Extent A. R. P.
64½	Dombagashena	6 1 35
107	Ambagahahena	14 1 5
		20 3 0

Surveyor-General's Office,
Colombo, November 4, 1901.

Sheet O ¹⁵/₅₋₁₃

P. D. WARREN.
Acting Surveyor-General.

water-course, Ambagahahenamukalana, &c. (lot 106), belonging to Crown; on the south by the village limit of Dampahala; on the west by the village limit of Dampahala, Dombagaswatta claimed by Halmullage Punchi Appu and others.

Pitabeddara, November 20, 1901.

J. G. FRASER,
Special Officer.

Order under Section 4, Sub-section (1), of "The Waste Lands Ordinances, 1897, 1899, and 1900,"
admitting Land to be Private Property.

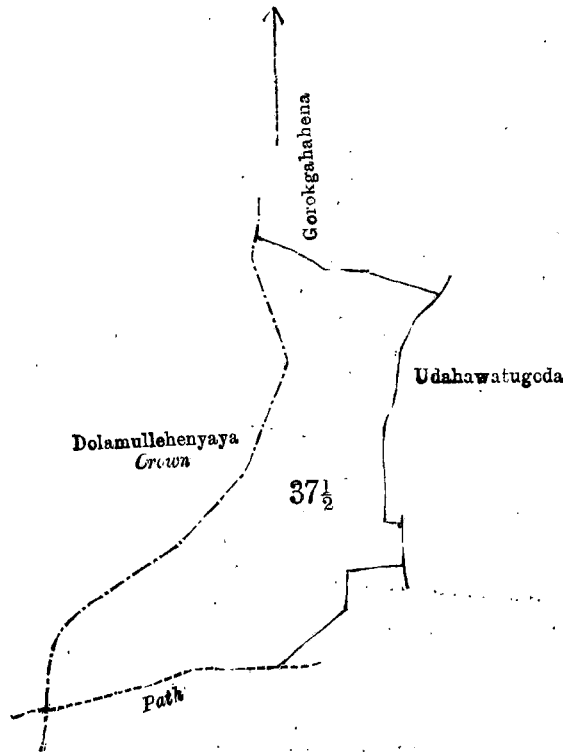
In the matter of the land commonly called or known as Tantirigehena, situate in the village of Urubokka in the Morawak korale of the Matara District, in the Southern Province, and of "The Waste Lands Ordinances, 1897, 1899, and 1900."

WHEREAS in pursuance of section 1 of the said Ordinances it was duly notified on the 22nd day of March, One thousand Nine hundred and One, that if no claim to the land commonly called or known as Tantirigehena, situate in the village of Urubokka in the Morawak korale of the Matara District, in the Southern Province, containing in extent 13 acres 1 rood and 32 perches, and shown as lot 37½ in sheet O $\frac{15}{5-13}$ and preliminary plan No. 23, and in the annexed certified tracing therefrom, was made to the Special Officer appointed under section 28 of the said Ordinances within the period of three months from the date specified in such notice, such land would be deemed the property of the Crown and dealt with on account of the Crown (*vide* notice No. 639) :

And whereas (1) Tantirige Hinne, (2) Tantirige Ukkuwe, (3) Tantirige Juan, and (4) Tantirige Babe, all of Urubokka, made claim thereto, and the Special Officer appointed under section 28 of the said Ordinances made due inquiry into such claim ; I, with the consent of His Excellency the Governor, do hereby admit the claim of the said claimants to the said land, as more fully described herein below, under section 4, sub-section (1), of the said Ordinances.

Description of the Land referred to.

The land commonly called or known as Tantirigehena, situate in the village of Urubokka in the Morawak korale of the Matara District, in the Southern Province, containing in extent 13 acres 1 rood and 32 perches, shown as lot 37½ in sheet O $\frac{15}{5-13}$ and preliminary plan No 23, and in the



Scale of 8 Chains to an Inch.

Situation : Urubokka village in the Udugaha pattu of Morawak korale.

Preliminary plan 23.

Lot.	Name of Land.	Extent.
37½	Tantirigehena	A. R. P. 13 1 32

Surveyor-General's Office,
Colombo, November 4, 1901.

Sheet O $\frac{15}{5-13}$

P. D. WARREN,
Acting Surveyor-General.

annexed certified tracing therefrom, and bounded as follows : on the north by Gorokgahahena claimed by D. N. Abewickrama and others, on the east by Udahawatugoda claimed by Gamage Dines Hami and others, on the south by the footpath, on the west by the village limit of Kiripitiya (Dolamullehenyaya belonging to Crown).

Pitabeddara, November 20, 1901.

S.O. 420

J. G. FRASER,
Special Officer.

Order under Section 4, Sub-section (1), of "The Waste Lands Ordinances, 1897, 1899, and 1900,"
admitting Land to be Private Property.

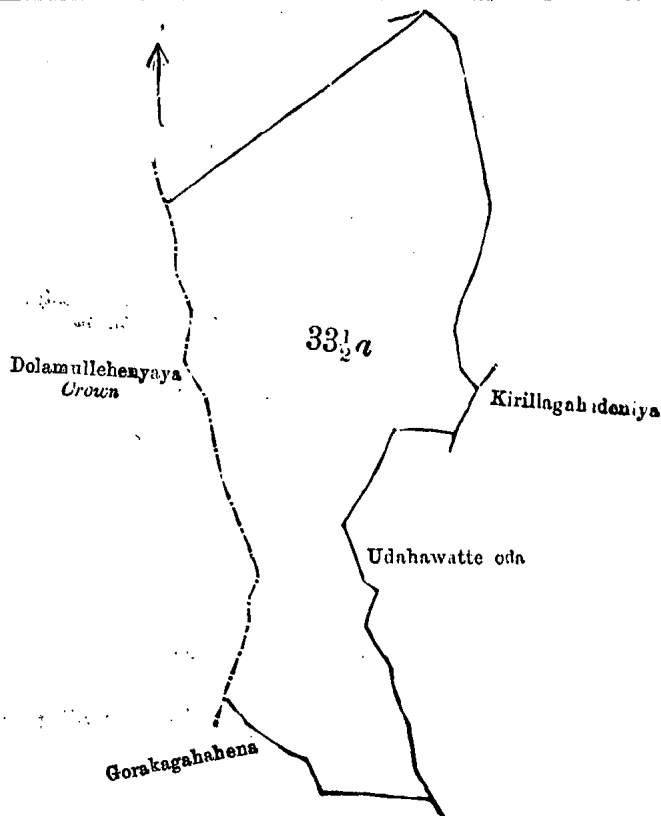
In the matter of the land commonly called or known as Maddage and Dolamullagehenas *alias* Kalalahena, situate in the village of Urubokka in the Morawak korale of the Matara District, in the Southern Province, and of "The Waste Lands Ordinances, 1897, 1899, and 1900."

WHEREAS in pursuance of section 1 of the said Ordinances it was duly notified on the 22nd day of March, One thousand Nine hundred and One, that if no claim to the land commonly called or known as Maddage and Dolamullagehenas, situate in the village of Urubokka in the Morawak korale of the Matara District, in the Southern Province, containing in extent 25 acres 2 roods and 16 perches, and shown as lot 33 $\frac{1}{2}$ a in sheets O $\frac{15}{5-13}$ and O $\frac{10}{53-61}$ and P. P. No. 23, and in the annexed certified tracing therefrom, was made to the Special Officer appointed under section 28 of the said Ordinances within the period of three months from the date specified in such notice, such land would be deemed the property of the Crown and dealt with on account of the Crown (*vide* notice No. 639):

And whereas (1) Don Nikulas Abewikkrama, (2) Yakgahawitige Luishami, (3) Yakgahawitige Kalu Appu, (4) Yakgahawitige Ukkuwa, (5) Yakgahawitige Luse, (6) Yakgahawitige Pedris, (7) Ataudapatiranage Simanhami, (8) Gamage Mudalihami, (9) Gamage Dissanhami, and (10) Halmullage Babehami, all of Urubokka, made claim thereto, and I, the Special Officer appointed under section 28 of the said Ordinances, made due inquiry into such claim; I, with the consent of His Excellency the Governor, do hereby admit the claim of the said claimants to the said land, as more fully described herein below, under section 4, sub-section (1), of the said Ordinances.

Description of the Land referred to.

The land commonly called or known as Maddage and Dolamullagehenas *alias* Kalalahena, situate in the village of Urubokka in the Morawak korale of the Matara District, in the Southern Province, containing in extent 25 acres 2 roods and 16 perches, shown as lot 33 $\frac{1}{2}$ a in sheets O $\frac{15}{5-13}$ and O $\frac{10}{53-61}$ and P. P. No. 23, and in the annexed certified tracing therefrom, and bounded as follows: on the north by Maddage and Dolamullagehenas (lot 33 $\frac{1}{2}$ b) claimed by Indaratana Terunnanse; on the east by Nawinnemukalana belonging to Crown, Kirillagahadeniya claimed by D. N. Abewikkrama



Scale of 8 Chains to an Inch.

Preliminary plan 23.

Lot 33 $\frac{1}{2}$ a called Maddage and Dolamullagehenas, in extent 25A. 2R. 16P., situated in Urubokka village in Udugaha pattu of Morawak korale.

Surveyor-General's Office,
Colombo, November 4, 1901.

Sheets O $\frac{15}{5-13}$ and O $\frac{10}{53-61}$

P. D. WARREN,
Acting Surveyor-General.

and others, Udahawatugoda claimed by Gamage Dineshami and others; on the south by Gorakgahena claimed by D. N. Abewikkrama and others; on the west by the village limit of Kiripitiya (Dolamullehenyaya belonging to Crown).

Pitabeddara, November 20, 1901.

J. G. FRASER,
Special Officer.

Order under Section 4, Sub-section (1), of "The Waste Lands Ordinances, 1897, 1899, and 1900,"
admitting Land to be Private Property.

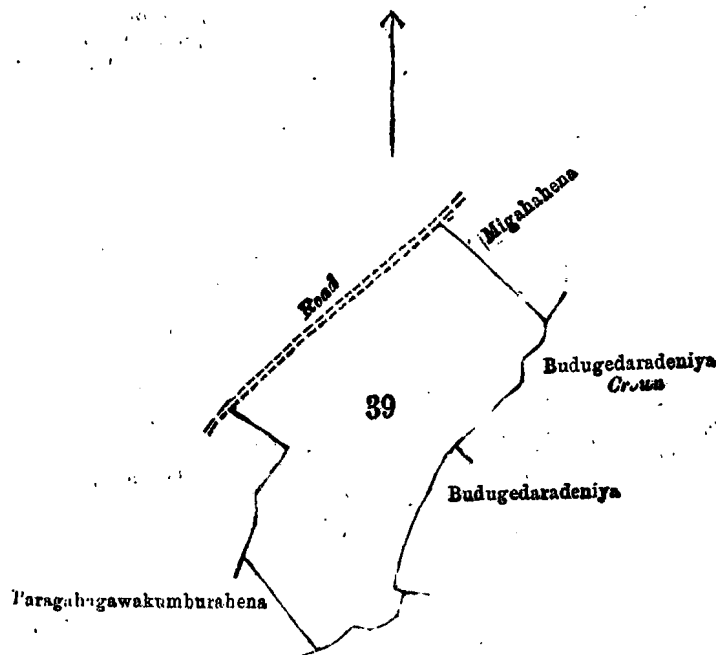
In the matter of the land commonly called or known as Budugedarahena, situate in the village of Urubokka in the Morawak korale of the Matara District, in the Southern Province, and of "The Waste Lands Ordinances, 1897, 1899, and 1900."

WHEREAS in pursuance of section 1 of the said Ordinances it was duly notified on the 22nd day of March, One thousand Nine hundred and One, that if no claim to the land commonly called or known as Budugedarahena, situate in the village of Urubokka in the Morawak korale of the Matara District, in the Southern Province, containing in extent 12 acres and 7 perches, and shown as lot 39 in sheet O $\frac{10}{53-61}$ and P. P. No. 23, and in the annexed certified tracing therefrom, was made to the Special Officer appointed under section 28 of the said Ordinances within the period of three months from the date specified in such notice, such land would be deemed the property of Crown and dealt with on account of the Crown (*vide* notice No. 639):

And whereas (1) Ataudage Babun Hami, (2) Ataudage Don Davit, (3) Ataudage Patiranaage Siman Hami, (4) Liyanage Saron Appuhami, (5) Ataudage Grigoris, all of Urubokka, and (6) Lokuliyanaage Jayan Hami of Katuwana, Bintenne, Giruwa pattu, made claim thereto, and the Special Officer appointed under section 28 of the said Ordinances made due inquiry into such claim; I, with the consent of His Excellency the Governor, do hereby admit the claim of the members of the Ataudage panguwa to the said land, as more fully described herein below, under section 4, sub-section (1), of the said Ordinances.

Description of the Land referred to.

The land commonly called or known as Budugedarahena, situate in the village of Urubokka in the Morawak korale of the Matara District, in the Southern Province, containing in extent 12 acres and 7 perches, shown as lot 39 in sheet O $\frac{10}{53-61}$ and P. P. No. 23, and in the annexed certified tracing



Scale of 8 Chains to an Inch.

Preliminary plan 23.

Lot 39 called Budugedarahena, in extent 12A. 0R. 7P., situated in Urubokka village in Udugaha pattu of Morawak korale.

Surveyor-General's Office,
Colombo, November 4, 1901.

Sheet O $\frac{10}{53-61}$

P. D. WARREN,
Acting Surveyor-General.

therefrom, and bounded as follows: on the north by Migahahena claimed by Ataudage Babun Hami and others; on the east by Budugedaradeniya belonging to Crown; Budugedaradeniya claimed by Ataudage Babun Hami and others; on the south by Paragahagawakumburahena claimed by Ataudage Siman Hami and others; on the west by the road from Urubokka to Dapane.

Pitabeddara, November 20, 1901.

S. O. 422

J. G. FRASER,
Special Officer.

Order under Section 4, Sub-section (1), of "The Waste Lands Ordinances, 1897, 1899, and 1900,"
admitting Land to be Private Property.

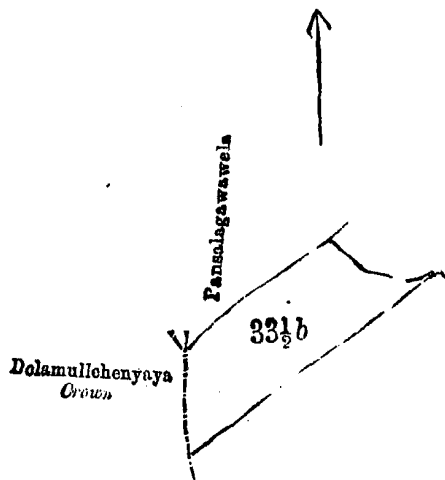
In the matter of the land commonly called or known as Maddage and Dolamullagehenas *alias* Kalalahena, situate in the village of Urubokka in the Morawak korale of the Matara District, in the Southern Province, and of "The Waste Lands Ordinances, 1897, 1899, and 1900."

WHEREAS in pursuance of section 1 of the said Ordinances it was duly notified on the 22nd day of March, One thousand Nine hundred and One, that if no claim to the land commonly called or known as Maddage and Dolamullagehenas, situate in the village of Urubokka in the Morawak korale of the Matara District, in the Southern Province, containing in extent 4 acres, and shown as lot 33½b in sheets O- $\frac{15}{5-13}$ and O- $\frac{10}{53-61}$ and preliminary plan No. 23, and in the annexed certified tracing therefrom, was made to the Special Officer appointed under section 28 of the said Ordinances within the period of three months from the date specified in such notice, such land would be deemed the property of the Crown and dealt with on account of the Crown (*vide* notice No. 639):

And whereas (1) Indaratna Terunnanse of Urubokka pansala made claim thereto, and the Special Officer appointed under section 28 of the said Ordinances made due inquiry into such claim; I, with the consent of His Excellency the Governor, do hereby admit the claim of the said claimant to the said land, as more fully described herein below, under section 4, sub-section (1), of the said Ordinances.

Description of the Land referred to.

The land commonly called or known as Maddage and Dolamullagehenas *alias* Kalalahena, situate in the village of Urubokka in the Morawak korale of the Matara District, in the Southern Province, containing in extent 4 acres, shown as lot 33½b in sheets O- $\frac{15}{5-13}$ and O- $\frac{10}{53-61}$ and preliminary plan 23, and in the annexed certified tracing therefrom, and bounded as follows: on the



Scale of 8 Chains to an Inch.

Situation: Urubokka village in Udugaha pattu of Morawak korale.

Preliminary plan 23.

Lot.	Name of Land.	Extent.
		A. R. P.
33½b	Maddage and Dolamullagehenas	4 0 0
	Sheets O- $\frac{15}{5-13}$ and O- $\frac{10}{53-61}$	

Surveyor-General's Office,
Colombo, November 4, 1901.

P. D. WARREN,
Acting Surveyor-General.

north by Pansalagawawela claimed by D. N. Abewikkrama and others; on the east by Nawinne-mukalana belonging to Crown; on the south by Maddage and Dolamullagehenas (lot 33½a) claimed by Yakgahawitige Pedris and others; on the west by the village limit of Kiripitiya (Dolamullchenyaya belonging to Crown).

Pitabeddara, November 20, 1901.

J. G. FRASER,
Special Officer.

Order under Section 4, Sub-section (1), of "The Waste Lands Ordinances, 1897, 1899, and 1900,"
 declaring the Land to be Crown Property.

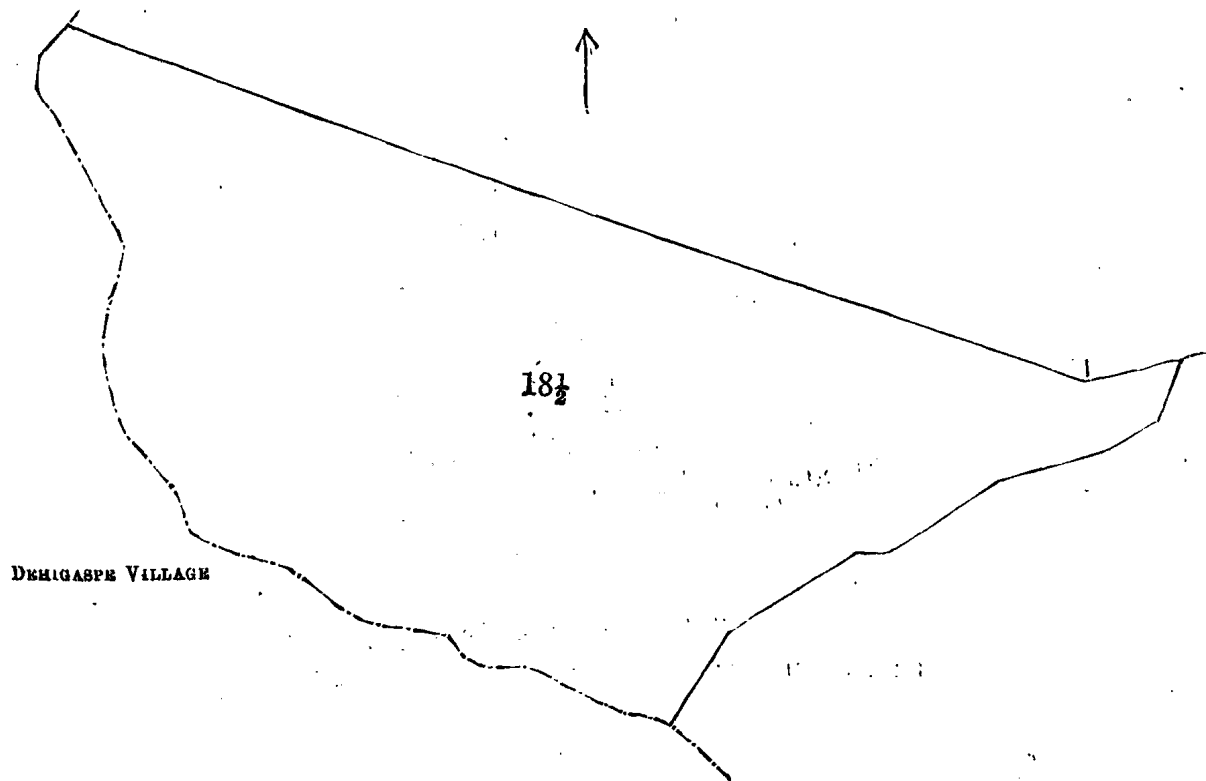
In the matter of the land commonly called or known as Galendahena, Horahena, &c., situate in the village of Kotagala in the Morawak korale of the Matara District, in the Southern Province, and of "The Waste Lands Ordinances, 1897, 1899, and 1900."

WHEREAS in pursuance of section 1 of the said Ordinances it was duly notified on the 26th day of April, One thousand Nine hundred and One, that if no claim to the land commonly called or known as Galendahena, Horahena, &c., situate in the village of Kotagala in the Morawak korale of the Matara District, in the Southern Province, containing in extent 63 acres 2 roods and 38 perches, and shown as lot 18½ in sheets O $\frac{14}{55-63}$ P. P. No. 14, and in the annexed certified tracing therefrom, was made to the Special Officer appointed under section 28 of the said Ordinances within the period of three months from the date specified in such notice, such land would be deemed the property of the Crown and dealt with on account of the Crown (*vide* notice No. 656) :

And whereas one Charles Abewikkramasinha Gunawardana Appuhami of Kotagala made claim thereto ; and whereas the said claimant has withdrawn his claim to the said lands, I, John George Fraser, Special Officer appointed under section 28 of the said Ordinances, under and by virtue of the powers vested in me in that behalf by section 4 of the said Ordinance No. 1 of 1899, do hereby on this 23rd day of November, 1901, order and declare, under section 4, sub-section (1), of the said Ordinances, that the said land, as more fully described herein below, is the property of the Crown.

Description of the Land referred to.

The land commonly called or known as Galendahena, Horahena, &c., situate in the village of Kotagala in the Morawak korale of the Matara District, in the Southern Province, containing in extent 63 acres 2 roods and 38 perches, shown as lot 18½ in sheets O $\frac{14}{55-63}$ and P. P. No. 14, and in the annexed certified tracing therefrom, and bounded as follows : on the north by Galendahenyaya



Scale of 8 Chains to an Inch.

Preliminary plan 14.

Situation : Kotagala village in Palle pattu of the Morawak korale.

Lot.	Name of Land.	Extent.
		A. R. P.
18½	Galendahena, Horahena, &c. ...	63 2 38

Surveyor-General's Office.
 Colombo, November 20. 1901.

Sheet O $\frac{14}{55-63}$

J. L. HAMPTON,
 for Acting Surveyor-General.

(lot 18) claimed by C. A. Gunawardana ; on the east by Galendahena claimed by C. A. Gunawardana ; on the south by Hediwatteaddarahena claimed by Don Carolis Wikkramesekara Namasinha, the village limit of Dehigaspe ; on the west by the village limit of Dehigaspe, Niyangamaladena belonging to Crown.

Morawaka, November 23, 1901.

J. G. FRASER,
 Special Officer.

Order under Section 4, Sub-section (1), of "The Waste Lands Ordinances, 1897, 1899, and 1900,"
admitting Lands to be Private Property.

In the matter of the lands commonly called or known as Galendahena, Horahena, &c., situate in the village of Kotagala in the Morawak korale of the Matara District, in the Southern Province, and of "The Waste Lands Ordinances, 1897, 1899, and 1900."

WHEREAS in pursuance of section 1 of the said Ordinances it was duly notified on the 26th day of April, One thousand Nine hundred and One, that if no claim to the lands commonly called or known as Galendahena, Horahena, &c., situate in the village of Kotagala in the Morawak korale of the Matara District, in the Southern Province, containing in extent 65 acres 2 roods and 4 perches, and shown as lots 18 and 19 in sheets O $\frac{14}{55-63}$ and P. P. No. 14, and in the annexed certified tracings therefrom, was made to the Special Officer appointed under section 28 of the said Ordinances within the period of three months from the date specified in such notice, such lands would be deemed the property of the Crown and dealt with on account of the Crown (*vide* notice No. 656):

And whereas one Charles Abewikkramasinha Gunawardana Appuhami of Kotagala made claim thereto, and I, John George Fraser, Special Officer appointed under section 28 of the said Ordinances, made due inquiry into such claim; I, with the consent of His Excellency the Governor, do hereby admit the claim of the said claimant to the said lands, as more fully described herein below, under section 4, sub-section (1), of the said Ordinances.

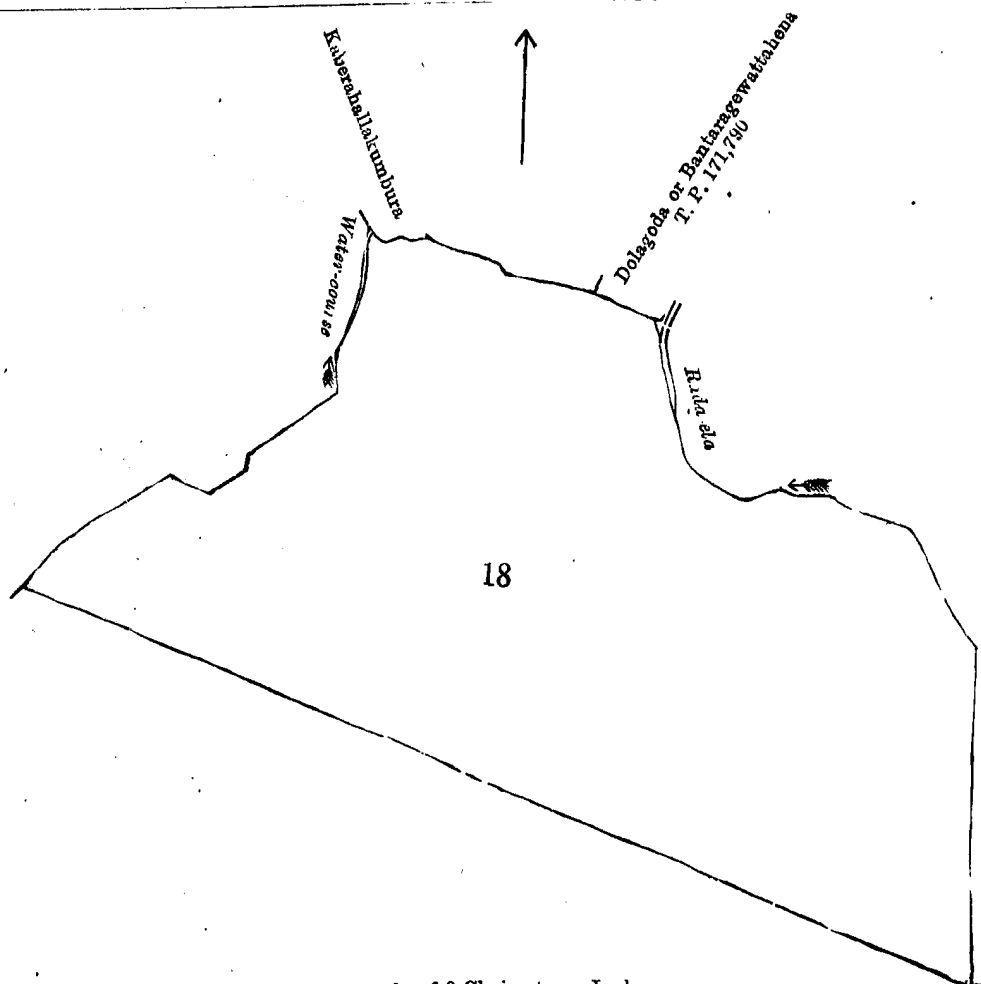
J. G. FRASER,
Special Officer.

Morawaka, November 23, 1901.

Description of Lands referred to.

I.

The land commonly called or known as Galendahena, Horahena, &c., situate in the village of Kotagala in the Morawak korale of the Matara District, in the Southern Province, containing in extent 62 acres, shown



Scale of 8 Chains to an Inch.

Situation: Kotagala village in Palle pattu of Morawak korale.

Preliminary plan 14.

Lot 18 called Galendahena, Horahena, &c., in extent 62A. 0R. 0P., situated in Kotagala village in Palle pattu of Morawak korale.

Surveyor-General's Office,
Colombo, November 20, 1901.

Sheet O $\frac{14}{55-63}$

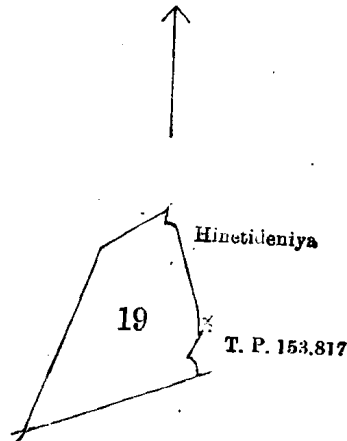
J. L. HAMPTON,
for Acting Surveyor-General.

as lot 18 in sheets O $\frac{14}{55-63}$ and P. P. No. 14, and in the annexed certified tracing therefrom, and bounded

as follows : on the north by Kabarahelakumbura belonging to C. A. Gunawardana and others, Alahentennehena claimed by ditto, Dolegoda *alias* Bantaragewattehena sold by Crown to C. A. Gunawardana (T. P. 171,790) ; on the east by the Rada-ela, Galendahena claimed by C. A. Gunawardana ; on the south by Galendahenyaya (lot 18½) belonging to Crown ; on the west by Niyangamalahena belonging to Crown, the water-course.

II.

The land commonly called or known as Galendahena, situate in the village of Kotagala in the Morawak korale of the Matara District, in the Southern Province, containing in extent 3 acres 2 roods and 4 perches, shown as lot 19 on sheet O $\frac{14}{56-64}$, and in the annexed certified tracing therefrom, and bounded as follows :



Scale of 8 Chains to an Inch.

Situation: Kotagala village in Palle pattu of Morawak korale.

Preliminary plan 14.

Lot 19 called Galendahena, in extent 3a. 2r. 4p., situated in Kotagala village in Palle pattu of Morawak korale.

Sheet O $\frac{14}{56-64}$

Surveyor-General's Office,
Colombo, January 15, 1901.

P. D. WARREN,
for Surveyor-General.

on the north by Galendahena claimed by C. A. Gunawardana ; on the east by Hinetideniya sold by Crown to F. S. Abeyawardana (T. P. 153,817) ; on the south by Hediwatteaddarahena claimed by Don Carolis Wikkaramasekara Namasinha ; on the west by Galendahena belonging to Crown.

S. O. 425

**Order under Section 2 of "The Waste Lands Ordinances, 1897, 1899, and 1900,"
declaring the Lands to be Crown Property.**

In the matter of the lands commonly called and known as Andone-elamukalana, Kitulehenamukalana, and Kaludiyaelamukalana, situate in the village of Debegama in Atulugam korale in the Kegalla District, in the Province of Sabaragamuwa, and of "The Waste Lands Ordinances, 1897, 1899, and 1900."

THE notice required by section 1 of "The Waste Lands Ordinances, 1897, 1899, and 1900," having been duly published in manner prescribed by that section in respect of the above-named lands, and no claim having been made to the said lands or to any interest therein within the period of three months from the date specified in the said notice, I, Edward Thomas Noyes, Assistant Government Agent of the Kegalla District, Province of Sabaragamuwa, under and by virtue of the powers vested in me in that behalf by section 2 of the said Ordinances, do hereby on this 17th day of January, 1902, order and declare that the said lands, commonly called and known as Andone-elamukalana, Kitulehenamukalana, and Kaludiyaelamukalana, situate in the village of Debegama in the Atulugam korale in the Kegalla District, Province of Sabaragamuwa, and shown as

lots 7,011 $\frac{1}{4}$, 7,011 $\frac{3}{4}$ and 7,011 $\frac{3}{4}$ in preliminary plan No. 8,670 of lands situate in the said village, a certified copy whereof is hereunto annexed, and containing in extent 41A. 2R. 36P., and bounded as follows:—

I.

Andone-elamukalana (P. P. $\frac{8,670}{7,011\frac{1}{4}}$): on the north by Moragahawattagahaena claimed by M. Sinno Appu and another; east by Andone-eladola, Andone-elahena claimed by M. Mudalihami and others, land described on T. P. 148,412 called Atulugamkandemukalana, &c., purchased by Walter Joseph Smith, a portion of the land described on T. P. 148,463 called Imbulakandemukalana, &c., purchased by M. Simon Fernando and S. R. Fonseka, and a portion of the village boundary of Timbiripola village; south by a portion of the land described on T. P. 148,463 called Imbulakandemukalana, &c., purchased by M. Simon Fernando and S. R. Fonseka, and a portion of the village boundary of Timbiripola village; west by land described on T. P. 148,412 called Atulugamkandemukalana, &c., purchased by Walter Joseph Smith.

II.

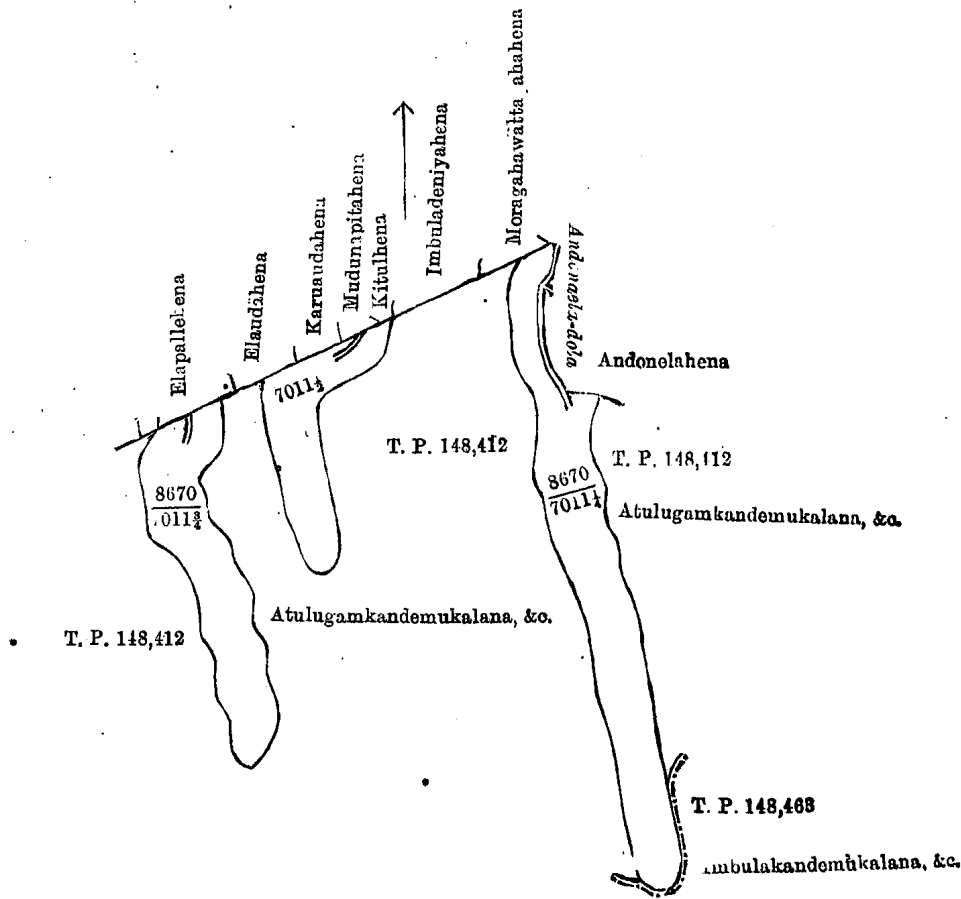
Kitulehenamukalana (P. P. $\frac{8,670}{7,011\frac{3}{4}}$): on the north by Elaudahena, Karuadahena, Mudunapitahena, and Kitulehena, all claimed by M. M. Mohottihami Kottase and others; east, south, and west by land described on T. P. 148,412 called Atulugamkandemukalana, &c., purchased by Walter Joseph Smith.

III.

Kaludiyaelamukalana (P. P. $\frac{8,670}{7,011\frac{3}{4}}$): on the north by Elapallehena claimed by M. M. Mohottihami Kottase and others; east, south, and west by land described on T. P. 148,412 called Atulugamkandemukalana, &c., purchased by Walter Joseph Smith—are the property of the Crown.

E. T. NOYES,
Assistant Government Agent.

Kegalla Kachcheri, January 17, 1902.



TIMBIRIPOLA VILLAGE

Situation : Debegama village of Atulugam korale.

Lot.	Name of Land.	Extent.
		A. R. P.
7011 $\frac{1}{4}$...	Andone-elamukalana	... 20 0 14
7011 $\frac{3}{4}$...	Kitulehenamukalana	... 8 2 4
7011 $\frac{3}{4}$...	Kaludiyaelamukalana	... 13 0 18

Surveyor-General's Office,
Colombo, June 18, 1901.

J. L. HAMPTON,
for Acting Surveyor-General.

Order under Section 4, Sub-section (1), of "The Waste Lands Ordinances, 1897, 1899, and 1900,"
declaring the Lands to be Crown Property.

In the matter of the lands commonly called or known as Pathaswalagodanehena, situate in the village of Embilipitiya in the Diyapotagam pattuwa of Kolonna korale in the District of Ratnapura, in the Province of Sabaragamuwa, and of "The Waste Lands Ordinances, 1897, 1899, and 1900."

WHEREAS in pursuance of section 1 of the said Ordinances it was duly notified on the 15th day of March, One thousand Nine hundred and One, that if no claim to the lands commonly called or known as Pathaswalagodanehena, situate in the village of Embilipitiya in the Diyapotagam pattuwa of Kolonna korale in the District of Ratnapura, in the Province of Sabaragamuwa, and shown as lots 299 $\frac{1}{2}$ and 299 $\frac{3}{4}$ in preliminary plan No. 358, containing in extent 4 acres 1 rood 8 perches and 10 acres 0 roods 6 perches, respectively, as described in the annexed certified tracing therefrom, was made to the Government Agent of the Province of Sabaragamuwa within the period of three months from the date specified in such notice, such lands would be deemed the property of the Crown and dealt with on account of the Crown :

And whereas Wirakoon Dissanayaka Mabarana Banda of Kolonna made claim thereto ; and whereas the said claimant has withdrawn his claim to the said land called Pathaswalagodanehena, which form lots 299 $\frac{1}{2}$ and 299 $\frac{3}{4}$ in preliminary plan No. 358, I, Evan Maberly Durand Byrde, Government Agent of the Province of Sabaragamuwa, under and by virtue of the powers vested in me in that behalf by section 4 of the said Ordinance No. 1 of 1899, do hereby on this 28th day of December, 1901, order and declare, under section 4, sub-section (1), of the said Ordinances, that the said lands called Pathaswalagodanehena, which form lots 299 $\frac{1}{2}$ and 299 $\frac{3}{4}$ in preliminary plan No. 358, as more fully described herein below, are the property of the Crown.

Ratnapura Kachcheri,
December 28, 1901.

EVAN M. BYRDE,
Government Agent.

Description of the Lands referred to.

The following lots, both situated in the village Embilipitiya in the Diyapotagam pattuwa of Kolonna korale in the District of Ratnapura, in the Province of Sabaragamuwa :—

I.

Lot 299 $\frac{1}{2}$ in preliminary plan No. 358 called Pathaswalagodanehena road reservation, containing in extent 4 acres 1 rood 8 perches ; bounded on the north by Aliyawetunamadehenyaya claimed by S. L. Dingirimahatmaya ; on the east by lot No. 299 in preliminary plan No. 358 called Pathaswalagodanehena claimed by Mabarana Korala ; on the south by lot 301 $\frac{1}{2}$ in preliminary plan No. 358 called Dyagawatta claimed by Mabarana Korala and lot 300 $\frac{1}{2}$ in preliminary plan No. 358 called Dyagawaudahawatta claimed by Mabarana Korala ; and on the west by lot 299 in preliminary plan No. 358 called Pathaswalagodanehena claimed by Mabarana Korala.

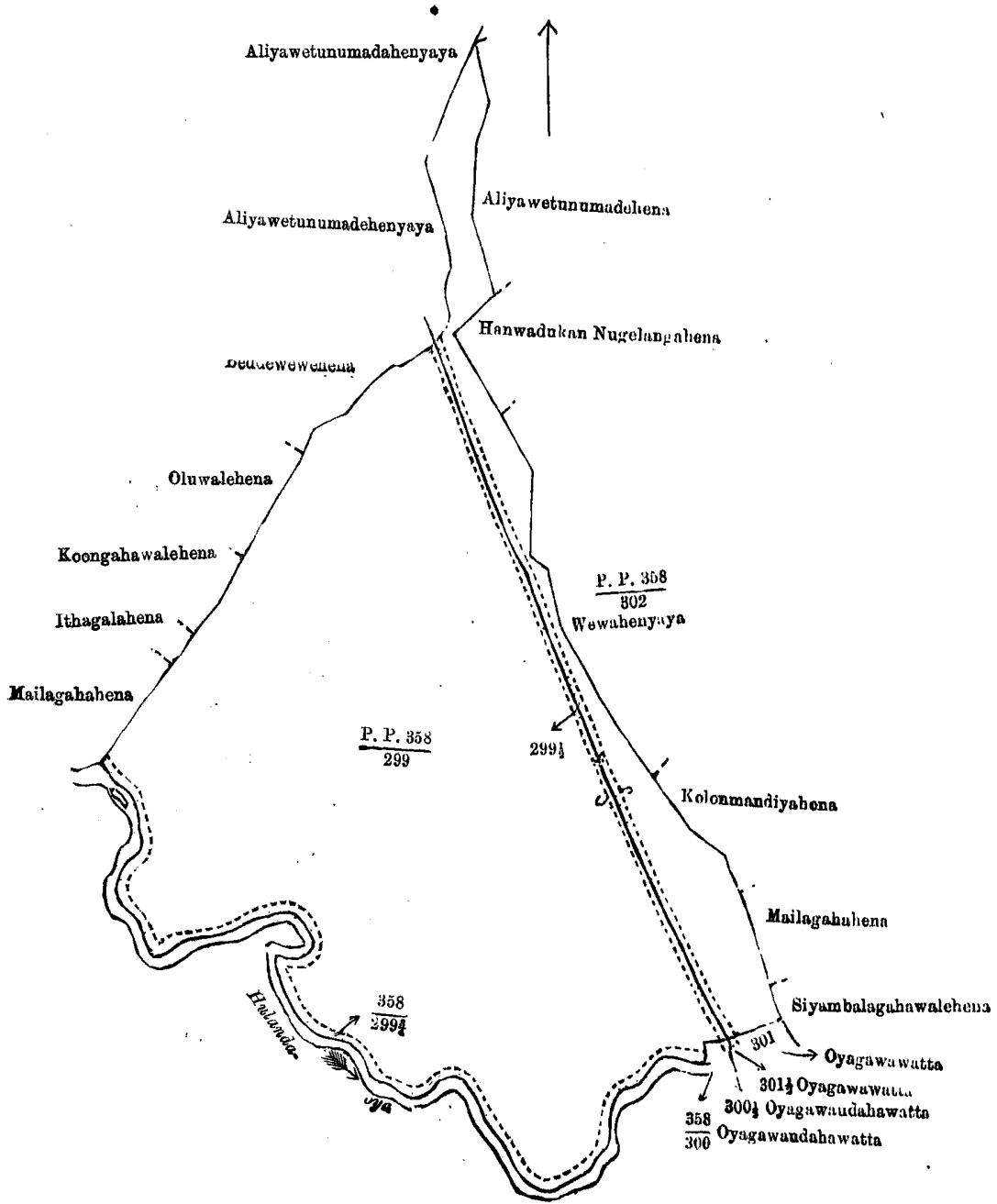
II.

Lot 299 $\frac{3}{4}$ in preliminary plan No. 358 called Pathaswalagodanehena stream reservation, containing in extent 10 acres 0 roods 6 perches ; bounded on the north by Mailagahena, claimed by S. L. Dingirimahatmaya ; on the east by lot No. 299 in preliminary plan No. 358 called Pathaswalagodanehena claimed by Mabarana Korala ; on the south by lot 300 in preliminary plan No. 358 called Dyagawaudahawatta claimed by Mabarana Korala and Hulanda-oya ; and on the west by Hulanda-oya.

Ratnapura Kachcheri,
December 28, 1901.

EVAN M. BYRDE,
Government Agent.

[For Tracing see page 473]



Scale of 16 Chains to an Inch.

Situation : Embilipitiya village in Diypotagam pattuwa in Mabarana korale.

Lot.	Name of Land.	Extent.	A. R. P.		
			A.	R.	P.
299	Pathaswalagodanehena	257 3 10			
299½	Do.	4 1 8			
299¾	Do.	10 0 6			

Surveyor-General's Office,
Colombo, December 8, 1898.

P. D. WARREN,
Assistant Surveyor-General.

LAND ACQUISITION NOTICES.

HAVING been duly directed by the Governor, with the advice of the Executive Council, acting under the provisions of "The Land Acquisition Ordinance of 1876," section 6, to take order for the acquisition of the following land, required for a public purpose, namely, for a metal quarry, to wit:—

Lot.	Name of Land.	Description.	Name of Claimant.	Extent.
O 833	Portion of Madulkele estate	Partly tea, partly large boulders	G. Napier, Esq.	0 1 18

I hereby give public notice, as required by section 7, that the Government proposes to take possession of the land. All persons interested in the aforesaid land are hereby required to appear personally or by agent before me at Kandy Kacheheri on February 22, 1902, at 2 o'clock P.M., and to state the nature of their respective interests in the land, and the amount and particulars of their claims to compensation for such interests.

Kandy Kacheheri,
January 24, 1902.

H. WACE,
Government Agent.

1876 න්වු අඩුරුද්දේ නොමැර වන ප්‍රදේශයේ හත්වැනි වගන්තියේ ප්‍රකාරයට ආණ්ඩුවේ සටහන් කර ඇති, එනම්:—මල්වලකට ගැණීමට පිණිස මෙහි පහත සඳහන්වන ඉඩම ලබාගැනීම සඳහා ක්‍රියා කරනු ලබන "වම් 1876යේ ඉඩම් ලබාගැනීමේ ආඥාව" හවෙති කාර්යයේ කරන බවට පාර්ලිමේන්තු ප්‍රකාරයට කාරක මණ්ඩලයකට මතුවනුයේ ඇතුළු උදාහරණවලින් කිසිවක් මට අණලාගී නිවේ එ ඉඩම නම්:—

නො.	ඉඩමේ නම.	සිතියම 5,040. හම—අරත්තන.	මහත.
O 833	මඩොල්කැලේ වත්තෙත් නොටසක්	අන්දම. අසිතිකම කිසිත්ත.	අ. රු. ප.
	සක හෝලුල්	පී. හේපියර් උන්නාහේ	0 1 18

එවැනි ඉඩම අයිතිකර ගැනීමට ආණ්ඩුවේ සටහනට නිවෙත බව පොදුරජායාට දන්වනු ලබන සඳහා හත්වැනි වගන්තියේ බැහැර නිවෙත ගැනීමට මෙහි දැනුම් දෙමි.

ඉහතකී ඉඩමට අයිතිවාසිකම් ඇත්තාවූ සැමදෙනම තවුන්ම නොකොට් නවුන් වෙනුවට ක්‍රියාකරණ අය වම් 1902 න්වු පෙබරවාරි මස 22 වැනි දින පස්වරු දෙකේ කනිසමට මහනුවර කවිචේරියේදී මා ඉදිරිපිට පැමිණ එ කොමිෂන්වලට අයිතිවාසිකම්ද කියා කියාසිටින්නට බොහෝ සහ මෙම ඉඩම වෙනුවට ඉල්ලාසිටින මුදල් ගණනක් ඊට ඇත්තාවූ තවුන්ගේ අයිතිකමේ කොරතුරුත් කියාසිටින්නට බොහෝ බව මෙහි දන්වනු ලබනුයේ.

වම් 1902 න්වු පෙබරවාරි මස 24 වැනි දින මහනුවර කවිචේරියේදී. එම්. චේස්, ආණ්ඩුවේ ඒජන්ත වහඹ.

1876 මැරුම—ඡු 3 මඳුලක සජ්ජලක සිනඡු 7 ම පිරිවින පිරකාරම මසුකිකිලුකුලු ආණුම පකිර කික ඡෙවෙකකු වෙනෙයුපතාඡ පිනිනාසොලපමලම කාණිතය, අමතාවඡ:—

ණුණම.	කාණිතයෙහි නම.	විවරය.	විඡාලය.
O 833	මඳුලක සජ්ජලක සිනඡු 7 ම පිරිවින පිරකාරම මසුකිකිලුකුලු ආණුම පකිර කික ඡෙවෙකකු වෙනෙයුපතාඡ පිනිනාසොලපමලම කාණිතය, අමතාවඡ:—	ඡු 3 මඳුලක සජ්ජලක සිනඡු 7 ම පිරිවින පිරකාරම මසුකිකිලුකුලු ආණුම පකිර කික ඡෙවෙකකු වෙනෙයුපතාඡ පිනිනාසොලපමලම කාණිතය, අමතාවඡ:—	ඡු 3 මඳුලක සජ්ජලක සිනඡු 7 ම පිරිවින පිරකාරම මසුකිකිලුකුලු ආණුම පකිර කික ඡෙවෙකකු වෙනෙයුපතාඡ පිනිනාසොලපමලම කාණිතය, අමතාවඡ:—

මෙහි වැටුප්පු ඡු 3 මඳුලක සජ්ජලක සිනඡු 7 ම පිරිවින පිරකාරම මසුකිකිලුකුලු ආණුම පකිර කික ඡෙවෙකකු වෙනෙයුපතාඡ පිනිනාසොලපමලම කාණිතය, අමතාවඡ:—

මෙහි වැටුප්පු ඡු 3 මඳුලක සජ්ජලක සිනඡු 7 ම පිරිවින පිරකාරම මසුකිකිලුකුලු ආණුම පකිර කික ඡෙවෙකකු වෙනෙයුපතාඡ පිනිනාසොලපමලම කාණිතය, අමතාවඡ:—

1902 මැරුම ඡු 24 ඡු ව. ඡ්. වෙස්, අරඡාලසි ඉඡණම.

HAVING been duly directed by the Governor, with the advice of the Executive Council, acting under the provisions of "The Land Acquisition Ordinance of 1876," section 6, to take order for the acquisition of the following lands, required for a public purpose, namely, for the Uda Pussellawa Railway, to wit:—

Lot.	Name of Land.	Description.	Name of Claimant.	Extent.
A 850	Bloomfield	Jungle	The Lord Bishop of Colombo	1 2 13
B 850	Do.	do.	do.	1 2 0
C 850	Do.	Patana	do.	1 3 12.62
D 850	Do.	do.	do.	0 1 3.87
G 850	Do.	do.	do.	0 1 4

I hereby give public notice, as required by section 7, that the Government proposes to take possession of the lands. All persons interested in the aforesaid lands are hereby required to appear personally or by agent before me at Nuwara Eliya on March 7, 1902, at 2 o'clock P.M., and to state the nature of their respective interests in the lands, and the amount and particulars of their claims to compensation for such interests.

Nuwara Eliya Kacheheri,
February 11, 1902.

E. M. DE C. SHORT,
Assistant Government Agent.

1876 ம் (வரு)-த்த 3 ம் இலக்கச்சட்டத்தினது 7 ம் பிரிவின பிரகாரம் கிறிப்பற்றியல் ஓர் சிறிய வைத்தியசாலை கட்டுதலுக்கு எனனும் பகிரங்கதேவைககு வேண்டியதான பின்னர்ச்சொல்லப்படும் காணையை, அஃதாவது:—

பிரதமபடத்து இலக்கம் 2,584. குறிச்சி—நிக்கதலுபொத்த.

தணு.	காணியினது பெயர்.	விபரம்.	உரித்தாளியின் பெயர்.	ஏ. நா. ப.
V 1195	நிக்கதலுபொத்த	சேனைக்காணி	ஏ. பிங்காமியம் மறுவரும்	3 1 34

எந்ததுக்கொள்வதற்கான எத்தனஞ்செய்யம்படி 1876 ம் (வரு)-த்துக் காணிஎததுக்கொள்வதைப்பற்றிய சட்டத்தினது 6 ம் பிரிவின ஏற்பாடுகளின் பிரகாரம் மந்திராலோசனைச் சபையினது ஆலோசனையுடனே தேசாபிபதியவர்கள் எனக்குக் கறபனைசெய்திருப்பதனால், அக்காணியை ஆட்சிஒப்புக்கொள்ள அரசாட்சியார எண்ணியிருக்கிறார் என்பதை 7 ம் பிரிவின்படி வேண்டிய பிரகாரம் நான இக்கணக்கொண்டு பிரகித்தமாய் விளம்பரஞ்செய்கிறேன்.

மேற்கூறியத காணிக்கு உரித்துப்பேசுகின்ற சகலரும் தாமாக அல்லது அவரவருடைய காரியகாரர மூலமாய் 1902 ம் (வரு) பங்குனிமாசம் 14 ந்தே தியிலன்று 1 மணிகு குறுநாகல கச்சேரியில் என முன்பாக வெளிப்பட்டத தத்தமக்கு அக்காணியிலுள்ள உடந்தைகளினது தனமையையும் அவ்வுடந்தைகளுக்காய்த் தாம் சாதிக்கும் உரித்துகளின் தொகையையும் விவரங்கலையும் சொல்லு உபய இதனால் அவர்களிடத்திற் கேட்டுக் கொள்ளப்படுகின்றது.

குறுநாகல் கச்சேரி,
1902 ம் வரு மார்ச்சு 8 ந் உ.

எச். எல். கிரேவார்ட்,
அரசாட்சி ஏசண்டு.

SALES OF ARRACK, TOLL, AND OTHER RENTS.

NOTICE is hereby given that the Government Agent, Galle, will put up for re-sale by public auction, at the risk of the original purchasers, the under-mentioned Tolls from March 1 to 31, 1902, on Saturday, February 22, 1902, at 1 P.M. :—

1. At Ambalagoda-Elpitiya. a
2. Kahawa. a
3. Paraduwaitta. a
4. Pol-oja. b

The purchaser must deposit one-tenth of the purchase amount on the day of sale in cash and complete the necessary security on or before March 15, 1902.

Reason for Re-sale.

- a Non-payment of the instalment for January, 1902.
- b Failure to complete security.

P. E. PIERIS,
for H. W. BRODHURST,
Acting Government Agent.
Galle Kacheheri,
February 11, 1902.

வழி 1902 ன்வு மார்ச்சு மச 1 வெதி தின சிவன் டெக்சுமெர் மச 31 வெதி தின வனதுர், மெக்சி பகலி டெகவ்வன ரேன்டி பகுழி கறுமிகாரசின் னே டெகவெச்சவசவ சீசவ்நடுவ்வாவ் விசின்

வழி 1902 ன்வு பசவரவார் மச 22 வெதி கவிதிக டெவ் சிபுவே சிவக புகிவ வெவ் டெக்சிசெ டெவ்நு விசுவ்வனவ செடெவ்வா டெவ.

1. டெவ்மெயெவ, டெவ்மெயெவ பாரேரேன்டி. a
2. காவ. a
3. பரடுவ்வ. a
4. பாலெவ. b

ஒல் சிமிகாரவெ விசின் ரேன்டி கவ்வ டெவ இடடுவ் டெகவெவ் ப.குவ்வ ரேன்டி டெவ பிசுவ டெவ்மெயெவ வெவ குவ்வ மார்ச்சு மச 15 வெதி டெக்சிசெ மெகா மெக டெவ சமெபுசுவ்வகவ்வ விசுவ்வ.

a டெவ்நு விசுவ்வனவ செடெவ காரவவ வம 1902 ன்வு சவ்வார் மசவவ வெவ்வ விசுவ இடடு வொவெவி விசுவ.

b டெவ சமெபுசுவ்வ வொகவ ரெவ்வ.

பி. ச. பிசெ,
டெவ்வெ சீசவ்வவ்வ வெவ்வ.

வழி 1902 ன்வு பசவரவார் மச 11 வெதி தின காலெல் கவிவெரெசெடிச.