

Ceylon Government Gazette

Published by Authority.

No. 5,832—FRIDAY, FEBRUARY 7, 1902.

PART I.—General: Minutes, Proclamations, Appointments,
and General Government Notifications.
PART II.—Legal and Judicial.

PART III.—Provincial Administration.
PART IV.—Marine and Mercantile.
PART V.—Municipal and Local.

Separate paging is given to each Part in order that it may be filed separately.

Part IV.—Marine and Mercantile.

	PAGE		PAGE
Board of Trade Notices	...	Returns of Imports, Exports, and Bonded Goods	... 23
Notices to Mariners	... 21	Railway Traffic Returns	... —
Notifications of Quarantine	...	Trade Marks Notifications	... 19

TRADE MARKS NOTIFICATIONS.

IN compliance with the provisions of "The Trade Marks Ordinances, 1888 and 1890," and the Regulations made on March 28, 1889, notice is hereby given that Messrs. Julius & Creasy have applied on behalf of Messrs. Ogden's Limited of Boundary Lane, Liverpool, England, for the registration of the following Trade Mark for Tobacco, whether manufactured or unmanufactured, in Class 45 in the Classification of Goods in the above-mentioned Regulations:—




Colonial Secretary's Office,
Colombo, January 15, 1902.

E. F. IM THURN,
Colonial Secretary.

IN compliance with the provisions of "The Trade Marks Ordinances, 1888 and 1890," and the Regulations made on March 23, 1889, notice is hereby given that Messrs. H. W. Cave & Co. have applied on behalf of Mackwood and Co. for the registration of the following Trade Mark for Tea in Class 42 in the Classification of Goods in the above-mentioned Regulations:—


The essential particulars of the Trade Mark are:—



Colonial Secretary's Office,
Colombo, January 23, 1902.

E. F. IM THURN,
Colonial Secretary.

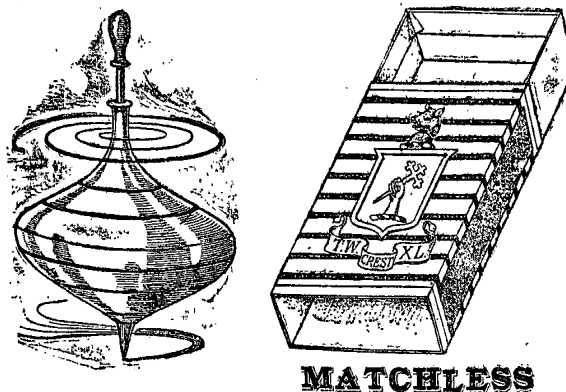
IN compliance with the provisions of "The Trade Marks Ordinances, 1888 and 1890," and the Regulations made on March 23, 1889, notice is hereby given that Messrs. Van Cuylenberg & De Fry have applied on behalf of Brunner, Mond & Company, Limited, of Winningham, Northwich, in the County of Chester, England, for the registration of the following Trade Mark for Bicarbonate of Soda, Cereals, Pulses, Olive Oil, Hops, Malt, Dried Fruits, Tea, Sago, Salt, Sugar, Preserved Meats, Confectionery, Oil Cakes, Pickles, Vinegar, Beer Clarifiers in Class 42 in the Classification of Goods in the above-mentioned Regulations:—



Colonial Secretary's Office,
Colombo, January 23, 1902.

E. F. IM THURN,
Colonial Secretary.

IN compliance with the provisions of "The Trade Marks Ordinances, 1888 and 1890," and the Regulations made on March 23, 1889, notice is hereby given that Messrs. J. C. Hall & Co. have applied in their name for the registration of the following Trade Marks for Cotton Piece Goods of all kinds in Class 24 in the Classification of Goods in the above-mentioned Regulations:—



Colonial Secretary's Office,
Colombo, January 27, 1902.

E. F. IM THURN,
Colonial Secretary.

NOTICES TO MARINERS.

HIS EXCELLENCY THE GOVERNOR has been pleased to direct that the following Notices to Mariners be published for general information.

By His Excellency's command,
E. F. IM THURN,
Colonial Secretary.

Colonial Secretary's Office,
Colombo, January 28, 1902.

BENGAL.—No. 11.

New Zealand—Hauraki Gulf—Rangitoto Channel—Shoals—Tiri Tiri Matangi Island—Depth of water on the rock.

The British Admiralty has given notice (No. 918 of 1901) that a shoal of sand and shells, about 2 cables in extent, with from $3\frac{1}{2}$ to $4\frac{1}{2}$ fathoms over it at low water, and 5 to 6 fathoms all round it, exists near the fairway in Rangitoto channel. The least depth of water on it (22 ft.) is near the centre of the bank, and is situated with Rangitoto beacon bearing N. 30° E., $4\frac{1}{16}$ cables distant.

Another small patch of sand and shells, with 21 ft. of water over it at low water, exists with Rangitoto beacon bearing N. 80° E., distant $2\frac{1}{16}$ cables.

Approximate position on Chart No. 2,543: lat. $36^{\circ} 47'$ S., long. $174^{\circ} 50'$ E.

Also with reference to Notice to Mariners No. 715 of 1901 (and this office No. 327 of 1901), that—

The least water at low-water ordinary springs, on the pinnacle rock off the north-west end of Tiri Tiri Matangi island, has been ascertained to be 7 ft.

Approximate position: lat. $36^{\circ} 35\frac{1}{2}'$ S., long. $174^{\circ} 54'$ E.

Variation, 14° easterly in 1901.

This notice affects the following Admiralty Charts:—Auckland harbour entrance, No. 1,896; Tutukaka harbour to Mayor island, No. 2,543; also New Zealand Pilot, 1901, pages 49 and 48.

E. J. BEAUMONT, Comdr., R.I.M.,
Port Officer of Calcutta.

Calcutta, January 8, 1902.

BENGAL.—No. 12.

Eastern Archipelago—Celebes, West Coast—Paria Point—Shoal to the North-West.

The British Admiralty has given notice (No. 919 of 1901) of the existence of a shoal, about $3\frac{1}{2}$ cables long, in a N.N.W. and S.S.E. direction, and one cable broad, with a least depth of 2 fathoms of water on it and 20 to 40 fathoms all round it, situated to the north-west of Paria point in approximately lat. $3^{\circ} 36' 30''$ S., long. $119^{\circ} 26' 35''$ E.

This notice affects the following Admiralty Charts:—Eastern Archipelago, western portion, No. 941b; Makassar strait, south part, No. 2,637; also Eastern Archipelago, part II., 1893, page 332.

E. J. BEAUMONT, Comdr., R.I.M.,
Port Officer of Calcutta.

Calcutta, January 8, 1902.

BENGAL.—No. 13.

Eastern Archipelago—Sumatra, West Coast—Shoals reported.

The British Admiralty has given notice (No. 920 of 1901) of the existence of the following reefs and shoals off the west coast of Sumatra:—

A bank, with an estimated depth of 8 fathoms, situated approximately in lat. $3^{\circ} 31' 30''$ N., long. $96^{\circ} 38' 30''$ E.

A reef, with apparently very little water in it, in approximately lat. $3^{\circ} 18'$ N., long. $97^{\circ} 2' 30''$ E.

A rock, showing above water, with deep water round it, in approximately lat. $0^{\circ} 13'$ S., long. $98^{\circ} 21'$ E.

This notice affects the following Admiralty Chart:—Acheh head to Tyingkok bay, No. 2,760; also China Sea Directory, vol. I., 1896, pages 268, 269, 275, 323, 324.

E. J. BEAUMONT, Comdr., R.I.M.,
Port Officer of Calcutta.

Calcutta, January 8, 1902.

BENGAL.—No. 14.

Eastern Archipelago—Malacca Strait—Dinding Channel—Buoys disappeared.

The British Admiralty has given notice (No. 925 of 1901) that the Bower patch buoy, and the white buoy near the light beacon on the south side of the river passage, in the Dinding channel, have disappeared; and that the Harbour Master at Singapore reports that they will not be replaced.

Approximate position: lat. $4^{\circ} 15\frac{1}{2}'$ N., long. $100^{\circ} 33\frac{1}{2}'$ E.

This notice affects the following Admiralty Chart:—Dinding islands and channel, No. 792; also China Sea Directory, vol. I., 1896, page 158.

E. J. BEAUMONT, Comdr., R.I.M.,
Port Officer of Calcutta.

Calcutta, January 8, 1902.

BENGAL.—No. 15.

China, North Coast—(1) Chifu Approach; (2) Gulf of Pe chili—Chifu approach—Non-existence of Arcona Shoal.

The British Admiralty has given notice (No. 926 of 1901) that after a detailed examination, lasting two days, of the position given for the Arcona shoal, Chifu approach, no indication of shoal water was discovered, regular soundings of from 10 to 11 fathoms with a muddy bottom being obtained within a radius of $1\frac{1}{2}$ mile of its assigned position.

The shoal has accordingly been expunged from the Admiralty Charts.

Approximate position: lat. $37^{\circ} 35' 30''$ N., long. $121^{\circ} 40' 30''$ E.

(2) *Gulf of Pe chili—Yuen Sang Bank, Non-existence of.*

Also with reference to Notice to Mariners No. 850 of 1900—(this office No. 16 of 1901).

That after a detailed examination, lasting four days, of the position given for the Yuen Sang bank, gulf of Pe chili, no indication of shoal water was obtained, though several patches of discoloured water were observed. Uniform soundings of 13 to 14 fathoms, mud, were obtained over the whole area assigned to the bank.

The bank has accordingly been also expunged from the Admiralty Charts.

Approximate position: lat. $38^{\circ} 35'$ N., long. $119^{\circ} 4'$ E.

This notice affects the following Admiralty Charts:—(1) and (2) Pe chili and Liautung gulfs, No. 1,256; (1) Kyau Chau bay to Miau tau strait, No. 1,255; (1) Chifu harbour No. 1,260; (2) Li tsin ho to Ninghai, No. 598; also China Sea Directory, vol. III., 1894, pages 557 and 621.

E. J. BEAUMONT, Comdr., R.I.M.,
Port Officer of Calcutta.

Calcutta, January 8, 1902.

BENGAL.—No. 16.

Bay of Bengal, East Coast—Salang or Junkseylot Island—Goh-keo-jai—Rocky patch off the N.-E. extreme.

The Master of the British India Steam Navigation Company's ss. Palamcotta reports having grounded on a

Rocky patch, with 11 ft. least water with the N.-E. extreme of Goh-keo-jai (Pagoda island) bearing N. 85° W. magnetic, distant about 2.2 cables.

Approximate position: lat. 7° 45' 35" N., long. 98° 18' 30" E.

This notice affects Admiralty Charts Nos. 830 and 842; Chart of Salang island No. 1 164 published by Marine Survey Department, India, February 1877; page 37, China Sea Directory; also page 354, Bay of Bengal Pilot.

E. J. BEAUMONT, Comdr., R.I.M.,
Port Officer of Calcutta.

Calcutta, January 11, 1902.

BENGAL.—No. 17.

Australia West Coast—Champion Bay—Jetty Lights altered.

The British Admiralty has given notice (No. 936 of 1901) that the following alterations have been made in the jetty lights at Champion bay, Western Australia:—

- (1) The colour of the light at the outer end of the North jetty has been altered from green to red.
- (2) A red light has been established on shore near the inner end of the North jetty with the outer light bearing N. 42° W., distant 2½ cables; and the church bearing S. 24° W. These two lights kept in line lead clear of the Inner knoll.
- (3) The red light hitherto exhibited on the South jetty has been discontinued.

Approximate position: lat. 28° 47' S., long. 114° 37' E.

Variation, 3° westerly in 1901.

This notice affects the following Admiralty Chart:—Champion bay, No. 1,725; also List of Lights, part VI., 1901, Nos. 1,033, 1,034; Australia Directory, vol. III., 1895, page 330; and Supplement, 1898, to that work, page 7.

E. J. BEAUMONT, Comdr., R.I.M.,
Port Officer of Calcutta.

Calcutta, January 11, 1902.

BENGAL.—No. 18.

Australia, North-West Coast—Port Hedland—Shoal reported.

The British Admiralty has given notice (No. 942 of 1901) that the steamship Minilya grounded on a sand-bank, having a depth of 6 ft. of water upon it, situated with the buildings of port Hedland bearing S. 17° W., distant 9½ miles.

Approximate position: lat. 20° 10' S., long. 118° 39' E.
Variation, nil in 1901.

This notice affects the following Admiralty Charts:—Bedout, island to cape Cuvier, No. 1,055; north-west coast of Australia, No. 475; also Australia Directory, vol. III., 1895, page 272; and Supplement, 1898, to that work, page 4.

E. J. BEAUMONT, Comdr., R.I.M.,
Port Officer of Calcutta.

Calcutta, January 11, 1902.

BENGAL.—No. 19.

Bay of Bengal—Madras Coast—Vakalapudi Light Re-exhibited.

With reference to Notice to Mariners No. 219, dated July 13, 1901, issued by this office, the Presidency Port Officer, Madras, has given further notice that Vakalapudi light was re-exhibited on January 15, 1902. This light is a group-flashing light showing three flashes every ten seconds.

E. J. BEAUMONT, Comdr., R.I.M.,
Port Officer of Calcutta.

Calcutta, January 18, 1902.

BENGAL.—No. 20.

China, East Coast—Manchuria—Terminal Head—Rock reported to the Northward.

The British Admiralty has given notice (No. 955 of 1901) that a dangerous submerged pinnacle rock is reported to exist with Terminal head bearing S. 61° W., distant 2 miles; this rock, which is 12 ft. in diameter, is steep to,

having a depth of 5 fathoms at a distance of about 10 yards from it.

Approximate position: lat. 39° 10' N., long. 122° 13' E.

A red spar buoy has been moored temporarily on the northern side of the rock in a depth of 18 ft.

Variation, 4° westerly in 1901.

This notice affects the following Admiralty Chart:—Gulfs of Pechili and Liau, No. 1,256; also China Sea Directory, vol. III., 1894, page 581.

E. J. BEAUMONT, Comdr., R.I.M.,
Port Officer of Calcutta.

Calcutta, January 18, 1902.

BENGAL.—No. 21.

Australia—New South Wales—Norah Head—Intended Light.

The British Admiralty has given notice (No. 956 of 1902) that a lighthouse is in course of construction on Norah head, from which it is intended to exhibit a white flashing dioptric light every five seconds; the duration of the flash being one-fifth of a second. The light will be shown from a concrete tower, 76 ft. high, at an elevation of 153 ft. above high water. The light power will be 110,000 candles.

Approximate position: lat. 33° 16½' S., long. 151° 36' E.
Further notice will be given when the light is exhibited.

This notice affects the following Admiralty Chart:—Port Jackson to Port Stephens, No. 1,021; also List of Lights, 1901, page 198; and Australia Directory, vol. II., 1898, page 78.

E. J. BEAUMONT, Comdr., R.I.M.,
Port Officer of Calcutta.

Calcutta, January 18, 1902.

BENGAL.—No. 22.

Eastern Archipelago—Straits of Malacca—Tanjong Hantu—An Occulting Light Exhibited.

The Acting Colonial Secretary, Straits Settlements, has given notice (No. 1,593, dated December 13, 1901) that on and after January 1, 1902, will be exhibited a fifth Order Occulting Light with an illuminated arc of 270° at Tanjong Hantu, Straits of Malacca: lat. 4° 18' 50" N., long. 100° 33' 20" E.

The character of light is 7 seconds light, 3 seconds dark, visible 10 miles.

E. J. BEAUMONT, Comdr., R.I.M.,
Port Officer of Calcutta.

Calcutta, January 18, 1902.

MADRAS No. 2 OF 1902.

India—East Coast—Arneghon.

In continuation of this office Notice to Mariners No. 46 of June 21, 1901, it is further notified that the light at Arneghon will be extinguished from and after February 1, 1902, for a period of three months, and a dioptric 3rd order group flashing white light giving three flashes every 10 seconds, visible 15 miles, will be exhibited on May 1, 1902, instead of on April 1, 1902. The arc of illumination is from N. E., through W. to S. E.—bearings are magnetic and from seaward.

During the interval, a temporary fixed white light will be shown from the roof of light-keepers quarter's visible 12 miles in all directions seaward.

THOS. G. R. FINNY, Comdr., R.I.M.,
Presidency Port Office, Presidency Port Officer.
Madras, January 20, 1902.

MADRAS No. 3 OF 1902.

India—East Coast—Madras Presidency.

VAKALAPUDI LIGHT.

With reference to this office Notice to Mariners No. 48 of June 25, 1901, it is hereby notified that a dioptric group flashing white light giving three flashes every 10 seconds has been exhibited at Vakalapudi from January 15, 1902.

THOS. G. R. FINNY, Comdr., R.I.M.,
Presidency Port Officer.

Presidency Port Office,
Madras, January 20, 1902.

Total Quantities of the following Articles Exported from the Ports of Colombo and Galle during the under-mentioned Periods.

Vessel.	Date of Clearing.	For what Port.	Plantation Coffee.	Native Coffee.	Ten.	Cacao.	Trunk Cinchona.	Branch Cinchona.	Cinchona Chips.	Cocoanuts.	Copperah.	Cocoanut Oil.	Cocoanut Poona.	Cinnamon.	Cinnamon Oil.	Citronella Oil.	Cardamoms.	Libony.	Plumbago.	Coir Rope.	Coir Junk.	Coir Yarn.	Coir Fibre.	Sapan-wood.	Oreohilla.	Kiteool Fibre.	Palmyrah Fibre.			
COLOMBO.	1902.																													
ss. Clan Farquhar	20-1	London		431119																										
ss. City of Corinth	20-1	do.		492220																										
ss. Orizaba	20-1	do.		188350																										
ss. Rajpootana	21-1	Calcutta			1117																									
ss. Preussen	21-1	Yokohama		59111																										
ss. Sumatra	21-1	London		216701																										
ss. Duke of Argyll	21-1	Brisbane		4804																										
ss. Malvern	21-1	Cape Ports		6025																										
ss. Neokar	22-1	Bremen		8879	160																									
ss. Bingo Maru	22-1	Yokohama		123143																										
ss. Clan Urquhart	23-1	London		620165																										
ss. Bucentaur	23-1	New York		208296	140																									
ss. Ernest Simons	24-1	Marseilles		9969																										
ss. Duplex	24-1	Calcutta		8284																										
ss. Kohinur	24-1	do.		369																										
GALLE																														
ss. Clan Macpherson	22-1	London								15200																				
ss. Nurmi	22-1	Calcutta																												
ss. Kerbela	22-1	do.																												

* And Chips 11,200 lb. † And Chips 1,000 lb.

Importation of Rice from Indian and other Ports during the Week.

TO GALLE.

From	Bags	From Calcutta	Bags
From Rangoon	2,025	Southern India	1,934
Calcutta	29,218	"	2,140
Bombay	90	"	"
Chittagong	3,876	"	"
Singapore	85	"	"
Poora	1,020	"	"
Gopalpore	1,200	"	"
Cocanada	3,583	"	"
Southern India	8,457	"	"
Total	49,984	Total	4,134

TO COLOMBO.

From	Bags
From Rangoon	2,025
Calcutta	29,218
Bombay	90
Chittagong	3,876
Singapore	85
Poora	1,020
Gopalpore	1,200
Cocanada	3,583
Southern India	8,457
Total	49,984

W. H. MOSE, for: Principal Collector.

H. N. Customs, Colombo, January 27, 1902.

of the following Articles Exported from the Ports of Colombo and Galle during the under-mentioned Periods.

Port	Period	Coffee	Tea	Cocoa	Trunk Cinchona	Branch Cinchona	Cinchona Chips	Cocoanuts	Copperash	Cocoanut Oil	Cinnamon	Cinnamon Oil	Chironella Oil	Cardamoms	Ebony	Flumbago	Coir Rope	Coir	Coir Yarn	Coir	Ramrath Fibre	Orchilla	Nitrool Fibre	Deer Horns	
		cwt.	lb.	cwt.	lb.	lb.	lb.	No.	cwt.	cwt.	lb.	oz.	oz.	lb.	cwt.	cwt.	cwt.	cwt.	cwt.	cwt.	cwt.	lb.	cwt.	cwt.	cwt.
London	219101	81	1007	900	1959	317
London	...	15	201664	2	397	1800	40	
London	175316	11201	
29-1 Australia	59689	4438	19096	15287	817	43	53	
29-1 London	...	93	534940	2889	5421	...	180385	700	500	
29-1 Calcutta	
29-1 Bombay	990	
29-1 Amum	100	
29-1 do.	29555	
29-1 London	...	199	244340	1477	17980	6000	...	1101	10000	8986	
30-1 Barcelona	2240	...	29104	
30-1 Sydney	
30-1 Cape I	20456	30	
31-1 Odessa	311749	
31-1 London	229676	
1-2 London	
29-1 London	
31-1 Bombay	143904	

* And Chips 1 lb. † And Chips 560 lb. ‡ Chips. § And Chips 8,440 lb. ¶ Wild. †† And Chips 1,336 lb. ** Chips.

Importation of Rice from Indian and other Ports during the Week.

TO GALLE :-

TO COLOMBO :-	
From Rangoon	Bags 18,179
Bombay	" 115
Calcutta	" 16,791
Singapore	" 2,004
Southern India	" 14,748
Total	Bags 51,837

From Calcutta	Bags 6,578
Southern India	" 5,727
Total	Bags 12,305

H. M. Oustons,
Colombo, February 4, 1902.

W. H. JACKSON,
Principal Collector.

THE under-mentioned Goods having been left in the Ceylon Wharfage Company's premises beyond the time allowed by Law, notice is hereby given that, unless the same are cleared or bonded immediately, they will be sold by public auction on Monday, February 17, 1902 :—

Date of Landing.	Entry No. and Date.	Vessel.	From	Marks and Numbers.	Description.
No. 5 BONDED WAREHOUSE.					
1901.	1901.				
February 12	286 of September 4	ss. Jelunga ...	London ...	Miss Morris' Ayah	3 packages
June 20	203 of August 5	ss. Chusan ...	do. ...	Thomas Cook & Son	1 package
Do.	204 of August 5	do. ...	do. ...	Delmege, Reid & Co.	1 do.
July 4	1,446 of September 17	ss. Borneo ...	do. ...	J W C/R † 259	1 case
July 11	254 of August 5	ss. Dupleix ...	Calcutta ...	Director, Botanical Gardens	1 wardian case
August 1	1,088 of August 16	ss. Syria ...	London ...	W. E. Perera & Co.	1 package
August 5	1,157 of August 17	ss. Lancashire ...	Liverpool ...	M S & B	24 cases
August 25	483 of September 7	ss. Shropshire ...	do. ...	M S & B	25 do.
Do.	do.	do. ...	do. ...	M S & B	5 hogsheads
September 23	191 of October 3	ss. Armand Béhic	Marseilles ...	L S † 3, 7, 8, 12, 15	5 cases
September 25	541 of October 9	ss. Soudan ...	London ...	P in a double triangle	
Do.	542 of October 9	do. ...	do. ...	† 18	1 case
November 25	1,484 of December 17	ss. Kohinur ...	Calcutta ...	M in a diamond S S	1 do.
				K R M B C P or Nil	2 bundles dry fish
G WAREHOUSE.					
—	—	—	—	Nil	1 case
—	—	—	—	Nil	1 bundle
H WAREHOUSE.					
1901.	—	ss. Socotro ...	China ...	Nil and Various	47 bundles tea shooks
PARCEL WAREHOUSE.					
April 11	—	ss. Sicilia ...	London ...	Nil	2 barrels
April 10	—	ss. Rewa ...	do. ...	Nil	1 barrel
June 28	—	ss. Ormuz ...	Australia ...	C † 6	1 case
July 1	—	ss. Ville de la Cité	Marseilles ...	M B	1 case removed
August 4	—	ss. Parramatta ...	Bombay ...	W. F. Fernando	1 rcel
August 11	—	ss. Rewa ...	London ...	M G H C	1 cask (empty)
I WAREHOUSE.					
August 3	—	ss. Ismaila ...	Rangoon ...	B B T C L or Nil	15 staves
Do.	—	do. ...	do. ...	B B T C L	5 scantlings
August 24	—	ss. Sada Maru ...	Japan ...	K O in a diamond	1 bundle tea shooks
—	—	—	—	Nil	1 bundle iron plates
J WAREHOUSE.					
June 12	—	ss. Kerbella ...	Bombay ...	Nil	8 bags rice
July 11	—	ss. Ellora ...	Calcutta ...	D & Co.	1 bag seeds
Do.	—	do. ...	do. ...	G R	1 bag mustard
Do.	—	do. ...	do. ...	Nil	2 bags grain
Do.	—	do. ...	do. ...	A M M	2 bags C C manure
August 17	—	ss. Megna ...	Rangoon ...	A M M	1 do.
K WAREHOUSE.					
September 3	—	ss. Logician ...	Calcutta ...	R J F	1 bag bran
September 28	—	ss. Muke Maru ...	China ...	P M R M	2 bags rice
Do.	—	do. ...	do. ...	Nil	2 do.

H. M. Customs,
Colombo, January 22, 1902.

W. H. MOOR,
for Principal Collector.