

# Ceylon Government Gazette

Published by Authority.

No. 6,033—FRIDAY, FEBRUARY 3, 1905.

PART I.—General : Minutes, Proclamations, Appointments,  
and General Government Notifications.

PART II.—Legal and Judicial.

PART III.—Provincial Administration.

PART IV.—Land Settlement.

PART V.—Mercantile, Marine, Municipal, Local, &c.

*Separate paging is given to each Part in order that it may be filed separately.*

## Part IV.—Land Settlement.

	PAGE						PAGE
Preliminary Notices ...	—	Final Orders ...	...	...	...	...	105

### FINAL ORDERS.

Order under Section 4, Sub-section (1), of "The Waste Lands Ordinances of 1897, 1899, 1900, and 1903," admitting Land to be Private Property.

In the matter of the land commonly called or known as Ehelawattchena, situate in the village of Ketiya in the Kandaboda pattu of the Matara District, in the Southern Province, and of "The Waste Lands Ordinances of 1897, 1899, 1900, and 1903."

**W**HEREAS in pursuance of section 1 of the said Ordinances it was duly notified on the Sixth day of May, One thousand Nine hundred and Four, that if no claim to the land commonly called or known as Ehelawattchena, situate in the village of Ketiya in the Kandaboda pattu of the Matara District, in the Southern Province, containing in extent 1 acre and shown as lot 26a in preliminary plan No. 132 and in the annexed certified tracing therefrom, was made to the Special Officer appointed under section 28 of the said Ordinances within the period of three months from the date specified in such notice, such land would be deemed the property of the Crown and dealt with on account of the Crown (*vide* notice No. 1,886) :

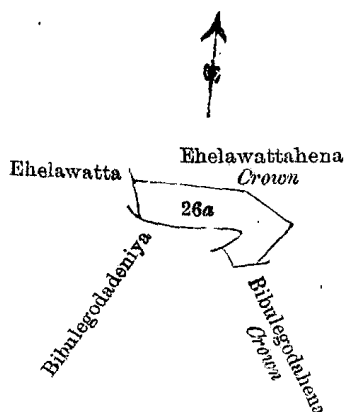
And whereas Hewadolage Tinnohami of Ketiya made claim thereto, and I, John George Fraser, Special Officer appointed under section 28 of the said Ordinances, made due inquiry into such claim, I do hereby admit the claim of the said claimant to the said land, as more fully described herein below, under section 4, sub-section (1), of the said Ordinances.

#### *Description of the Land referred to.*

The land commonly called or known as Ehelawattchena, situated in the village of Ketiya in the Kandaboda pattu of the Matara District, in the Southern Province, containing in extent 1 acre, shown as lot 26a in preliminary plan No. 132 and in the annexed certified tracing therefrom, and bounded as follows : on the north and east by Ehelawattchena belonging to the Crown ; on the south by Bibulegodahena belonging to the Crown, Bibulegodadeniya claimed by Kulappu Arachelige Dingi Appu ; and on the west by Ehelawatta claimed by Dolage Tinnohami.

December 21, 1904.

J. G. FRASER,  
Special Officer.



Scale of 8 Cdains to an Inch.

Situation : Ketiya pe village in Kandaboda pattu.

Preliminary plan 132.

Lot.	Name of Land.	Extent. A. R. P.
26a	Ehelawattahena	1 0 0

Cadastral sheet O<sub>5-13</sub><sup>20</sup>

Surveyor-General's Office,  
Colombo, December 16, 1904.

Matara, S. O. 1,190

J. B. M. RIDOUT,  
for Surveyor-General.

**Order under Section 4, Sub-section (1), of "The Waste Lands Ordinances of 1897, 1899, 1900, and 1903," declaring the Land to be Crown Property.**

In the matter of the land commonly called or known as Ehelawattahena, situate in the village of Ketiya pe in the Kandaboda pattu of the Matara District, in the Southern Province, and of "The Waste Lands Ordinances of 1897, 1899, 1900, and 1903."

**W**HEREAS in pursuance of section 1 of the said Ordinances it was duly notified on the Sixth day of May, One thousand Nine hundred and Four, that if no claim to the land commonly called or known as Ehelawattahena, situate in the village of Ketiya pe in the Kandaboda pattu of the Matara District, in the Southern Province, containing in extent 5 acres 2 roods and 5 perches, and shown as lot 26 in preliminary plan No. 132 and in the annexed certified tracing therefrom, was made to the Special Officer appointed under section 28 of the said Ordinances within the period of three months from the date specified in such notice, such land would be deemed the property of the Crown and dealt with on account of the Crown (*vide* notice No. 1,886):

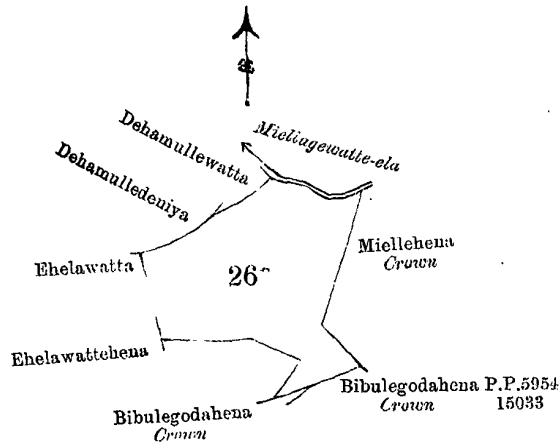
And whereas Hewadolage Tinnohami of Ketiya pe made claim thereto; and whereas the said claimant has withdrawn her claim to the said land, I, John George Fraser, Special Officer appointed under section 28 of the said Ordinances, under and by virtue of the powers vested in me in that behalf by section 4 of the said Ordinances, do hereby on this 21st day of December, 1904, order and declare, under section 4, sub-section (1), of the said Ordinances, that the said land, as more fully described herein below, is the property of the Crown.

*Description of the Land referred to.*

The land commonly called or known as Ehelawattahena, situate in the village of Ketiya pe in the Kandaboda pattu of the Matara District, in the Southern Province, containing in extent 5 acres 2 roods and 5 perches, shown as lot 26 in preliminary plan No. 132 and in the annexed certified tracing therefrom, and bounded as follows: on the north by Dehamulledeniya claimed by Randenige Aberan and others, Dehamullewatta claimed by ditto, the Miellegaswatta-ela; on the east by Miellehena belonging to the Crown; on the south by Bibulegodahena sold by Crown P.P. <sup>5,954</sup> 15,033, Bibulegodahena belonging to the Crown, Ehelawattahena belonging to Hewadolage Tinnohami; on the west by Ehelawatta claimed by Dolage Tinnohami and others.

December 21, 1904.

J. G. FRASER,  
Special Officer.



Scale of 8 Chains to an Inch.

Situation : Ketiyaape village in Kandaboda pattu.

Preliminary plan 132.

Lot.	Name of Land.	Extent.
26	Ehelawattehena	A. R. P. 5 2 5
Surveyor-General's Office, Colombo, December 16, 1904.	Cadastral sheet O 5—13 20	J. B. M. RIDOUT, for Surveyor-General.
<b>Matara S. O. 1,191</b>		

**Amended Final Order under Section 4, Sub-section (1), of "The Waste Lands Ordinances of 1897, 1899, 1900, and 1903," admitting Lands to be Private Property.**

In the matter of the lands commonly called or known as Kurundanakele, Inginiyangahahena, Jambugahahena, &c., situate in the village of Kurundana in the Magam pattu of the Hambantota District, in the Southern Province, and of "The Waste Lands Ordinances of 1897, 1899, 1900, and 1903."

WHEREAS in pursuance of section 1 of the said Ordinances it was duly notified on the 12th day of December, One thousand Nine Hundred and Two, that if no claim to the lands commonly called or known as Kurundanakele, Inginiyangahahena, Jambugahahena, &c., situate in the village of Kurundana in the Magam pattu of the Hambantota District, in the Southern Province, containing in extent 500 acres 1 rood and 32 perches, and shown as lot C 475b in preliminary plan No. 4,303 and in the annexed certified tracing therefrom, was made to the Special Officer appointed under section 28 of the said Ordinances within the period of three months from the date specified in such notice, such lands would be deemed the property of the Crown and dealt with on account of the Crown (*vide* notice No. 1,255):

And whereas Heliagoda Don Davit Abeygunawardena of Wanduruppe, Don Jaylatmunasin Luwishami, Don Jaylatmunasin Abaranhami, Don Jaylatmunasin Nanhami, all of Kurundana, and Rajapaksa Don Jasin de Silva of Wanduruppa made claim thereto; and I, John George Fraser, Special Officer appointed under section 28 of the said Ordinances, made due inquiry into such claim, I, with the consent of His Excellency the Governor, do hereby admit the claim of the said claimants to the said lands, as more fully described herein below, under section 4, sub-section (1), of the said Ordinances.

*Description of the Lands referred to.*

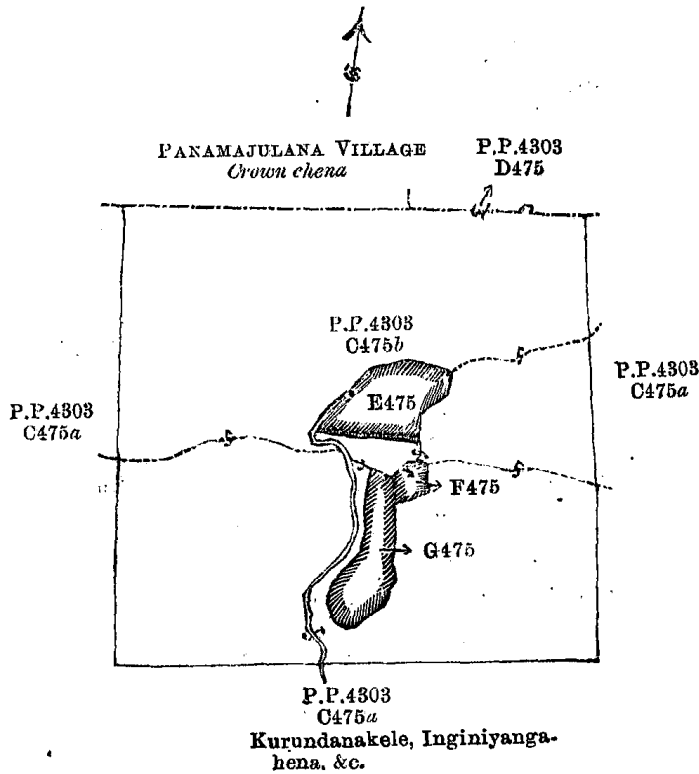
The following lot situated in the village of Kurundana in the Magam pattu of the Hambantota District, in the Southern Province, as described in the annexed certified tracing :—

Preliminary plan 4,303.

Lot.	Name of Land.	Extent.
C 475b	Kurundanakele, Inginiyangahahena, Jambugahahena, Kahaperanagahahena, Kirimadugahahena, Malittangahakoratuwa, Maragahakoratuwa, Serugahakoratuwa, Serugahayaya, and Wiragahahena	A. R. P. 500 1 32
•	...	...

and bounded as follows : on the north by the village limit of Panamajulana (P. P. 4,303 D 475) claimed by

J. D. Lewis and others, the village limit of Panamajulana; on the east, south, and west by Kurundanakele, Inginiyangahahena, Jambugahahena, Kahaperanagahahena, Kirimadugahahena, Malittan-



Situation : Kurudana village in Magam pattu.

Lot.	Name of Land.	Extent, A. R. P.
C 475b	Kurundanakele, Inginiyangahahena, Jambugahahena, Kahaperanagahahena, Kirimadugahahena, Malittangahakoratuwa, Maragahakoratuwa, Serugahakoratuwa, Serugahayaya, and Wiragahahena	500 1 32
<i>Lots excluded.</i>		
Preliminary plan 4,303.		
E 475	Ihalakurundanawewa	17 2 19
F 475	Kurundanagoda	3 1 2
G 475	Welikumbura	14 1 27
		35 1 8

Surveyor-General's Office,  
Colombo, May 3, 1904.

J. B. M. RIDOUT,  
for Acting Surveyor-General.

gahakoratuwa, Maragahakoratuwa, Serugahakoratuwa, Serugahayaya, and Wiragahahena (P. P. <sup>4,303</sup> C 475a) belonging to the Crown.

NOTE.—The following lots lying within the above boundaries are excluded from this order, and their aggregate acreage 35 acres 1 rood and 8 perches is not included in the acreage of 500 acres 1 rood and 32 perches given above :—

Lot.	Name of Land.	Extent, A. R. P.
<i>Lots excluded.</i>		
Preliminary plan 4,303.		
E 475	Ihalakurundanawewa	17 2 19
F 475	Kurundanagoda	3 1 2
G 475	Welikumbura	14 1 27
		35 1 8

J. G. FRASER,  
Special Officer.

December 22, 1904.

Hambantota S. O. 100

Order under Section 4, Sub-section (1), of "The Waste Lands Ordinances of 1897, 1899, 1900, and 1903,"  
admitting Land to be Private Property.

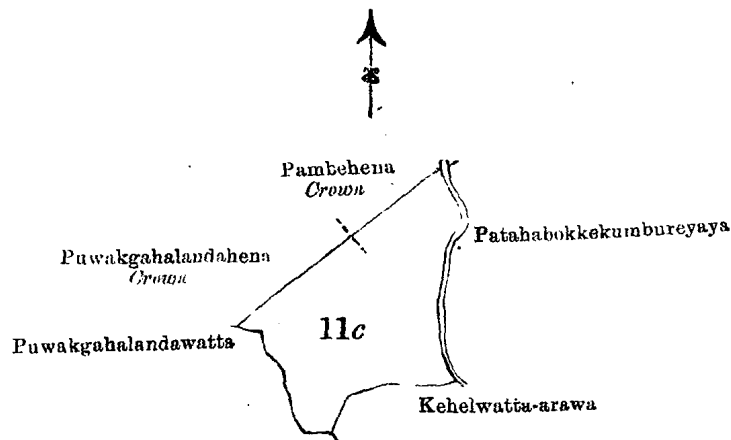
In the matter of the land commonly called or known as Kehelwattatannehena, Puwakgahalandahena, situate in the village of Metiwalalanda in the Dehiwinipalata korale of the Udukinda division, in the Province of Uva, and of "The Waste Lands Ordinances of 1897, 1899, 1900, and 1903."

WHEREAS in pursuance of section 1 of the said Ordinances it was duly notified on the 11th day of September, One thousand Nine hundred and Three, that if no claim to the land commonly called or known as Kehelwattatannehena, Puwakgahalandahena, situate in the village of Metiwalalanda in the Dehiwinipalata korale of the Udukinda division, in the Province of Uva, containing in extent 5 acres and 5 perches, and shown as lot 11c in preliminary plan No. 41 and in the annexed certified tracing therefrom, was made to the Special Officer appointed under section 28 of the said Ordinances within the period of three months from the date specified in such notice, such land would be deemed the property of the Crown and dealt with on account of the Crown (*vide* notice No. 1,757):

And whereas Wellepitagedara PUNCHIHATA and Wellepitagedara SIRIPINA, both of Metiwalalanda, made claim thereto, and I, JOHN GEORGE FRASER, Special Officer appointed under section 28 of the said Ordinances, made due inquiry into such claim; I, with the consent of His Excellency the Governor, do hereby admit the claim of the said claimants to the said land, as more fully described herein below, under section 4, sub-section (1), of the said Ordinances.

*Description of the Land referred to.*

The land commonly called or known as Kehelwattatannehena, Puwakgahalandahena, situated in the village of Metiwalalanda in the Dehiwinipalata korale of the Udukinda division, in the Province of Uva, containing in extent 5 acres and 5 perches, shown as lot 11c in preliminary plan No. 41 and in the annexed certified tracing therefrom, and bounded as follows: on the north by



Scale of 8 Chains to an Inch.

Situation: Metiwalalanda village in Dehiwinipalata korale of Badulla District.

Preliminary plan 41.

Lot.	Name of Land.	Extent. A. R. P.
11c	Kehelwattatannehena, Puwakgahalandahena	5 0 5
	Field sheets M <sub>1-9</sub> <sup>12</sup> and M <sub>2-10</sub> <sup>12</sup>	

Surveyor-General's Office,  
Colombo, December 2, 1904.

B. S. TEMPLETON,  
for Surveyor-General.

Puwakgahalandahena belonging to the Crown, Pambehena belonging to the Crown; on the east by a stream (Patahabokkekumbureyaya claimed by Kanathiriyegedara Siripina and others); on the south by Kehelwatta-arawa claimed by W. Punchihata and others; on the west by Puwakgahalandawatta claimed by U. Kirihata and others.

December 10, 1904.  
Uva S. O. 574

J. G. FRASER,  
Special Officer.

Order under Section 4, Sub-section (1), of "The Waste Lands Ordinances of 1897, 1899, 1900, and 1903," admitting Land to be Private Property.

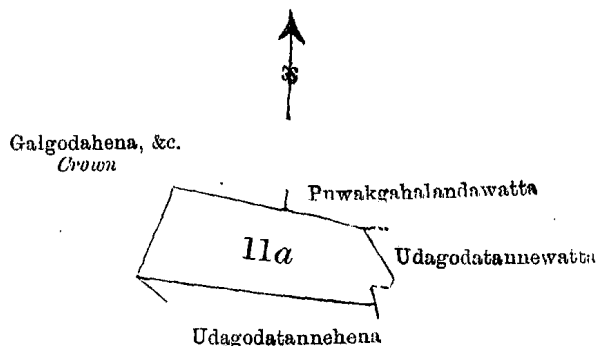
In the matter of the land commonly called or known as Galabodahena, situate in the village of Metiwalalanda in the Dehiwinipalata korale of the Udukinda division, in the Province of Uva, and of "The Waste Lands Ordinances of 1897, 1899, 1900, and 1903."

WHEREAS in pursuance of section 1 of the said Ordinances it was duly notified on the Eleventh day of September, One thousand Nine hundred and Three, that if no claim to the land commonly called or known as Galabodahena, situate in the village of Metiwalalanda in the Dehiwinipalata korale of the Udukinda division, in the Province of Uva, containing in extent 3 acres and 18 perches, and shown as lot 11a in preliminary plan No. 41 and in the annexed certified tracing therefrom, was made to the Special Officer appointed under section 28 of the said Ordinances within the period of three months from the date specified in such notice, such land would be deemed the property of the Crown and dealt with on account of the Crown (*vide* notice No. 1,757):

And whereas Kandegolle Peruma *alias* Selambaram of Kotawera, for and on behalf of Peruma's daughter Nagamma, made claim thereto, and I, John George Fraser, Special Officer appointed under section 28 of the said Ordinances, made due inquiry into such claim; I, with the consent of His Excellency the Governor, do hereby admit the claim of Peruma's daughter Nagamma to the said land, as more fully described herein below, under section 4, sub-section (1), of the said Ordinances.

*Description of the Land referred to.*

The land commonly called or known as Galabodahena, situated in the village of Metiwalalanda in the Dehiwinipalata korale of the Udukinda division, in the Province of Uva, containing in extent 3 acres and 18 perches, shown as lot 11a in preliminary plan No. 41 and in the annexed certified tracing therefrom, and bounded as follows: on the north by Galgodahena, &c., belonging to the



Scale of 8 Chains to an Inch.

Situation: Metiwalalanda village in Dehiwinipalata korale of Badulla District.

Preliminary plan 41.

Lot.	Name of Land.	Extent.
		A. R. P.
11a	Galabodahena ...	3 0 18
	Field sheets M <sub>1-9</sub> <sup>12</sup> and M <sub>2-10</sub> <sup>12</sup>	R. S. TEMPLETON, for Surveyor-General.

Crown, Puwakgahalandawatta claimed by U. Kiriata and others; on the east by Udagodatannehena claimed by U. Kiriya and others; on the south by Udagodatannehena belonging to Dawatagedara Weera Sangili Durayalage Hudi; and on the west by Galgodahena, &c., belonging to the Crown.

December 10, 1904.  
Uva S. O. 575

J. G. FRASER,  
Special Officer.

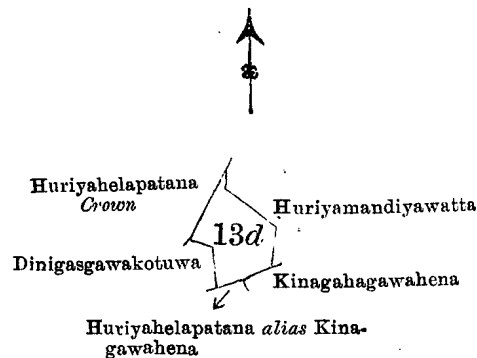
Order under Section 2 of "The Waste Lands Ordinances of 1897, 1899, 1900, and 1903," declaring Land to be Crown Property.

In the matter of the land commonly called or known as Huriyahelapatana, situate in the village of Haliellagama in the Bogoda korale of the Yatikinda division, in the Province of Uva, and of "The Waste Lands Ordinances of 1897, 1899, 1900, and 1903."

THE notice required by section 1 of "The Waste Lands Ordinances of 1897, 1899, 1900, and 1903," having been duly published in manner prescribed by that section in respect of the above-named land (*vide* notice No. 2,049), and no claim having been made to the said land or to any interest therein within the period of three months from the date specified in the said notice, I, John George Fraser, Special Officer appointed under section 28 of the said Ordinances, under and by virtue of the powers vested in me in that behalf by section 2 of the said Ordinances, do hereby on this 21st day of December, 1904, order and declare that the said land, as more fully described herein below, situate in the village of Haliellagama in the Bogoda korale of the Yatikinda division, in the Province of Uva, and shown as lot 13*d* in preliminary plan No. 20 and in the annexed certified tracing therefrom, and containing in extent 3 roods and 35 perches, is the property of the Crown.

*Description of the Land referred to.*

The land commonly called or known as Huriyahelapatana, situated in the village of Haliellagama in the Bogoda korale of the Yatikinda division, in the Province of Uva, containing in extent 3 roods and 35 perches, shown as lot 13*d* in preliminary plan No. 20 and in the annexed certified tracing therefrom, and bounded as follows: on the north by Huriyahelapatana belonging to Crown;



Scale of 8 Chains to an Inch.

Preliminary plan 20.

Situation: Haliellagama village in Bogoda korale.

Lot.	Name of Land.	Extent.
		A. R. P.
13 <i>d</i>	Huriyahelapatana	0 3 35

Surveyor-General's Office,  
Colombo, December 12, 1904.

J. B. M. RIDOUT,  
for Surveyor-General.

on the east by Huriyamandiyawatta claimed by P. Puncha Duraya; on the south by Kinagahagawahena claimed by P. Puncha Duraya, Huriyahelapatana *alias* Kinagawahena claimed by P. Puncha Duraya; on the west by Dinigasgawakotuwa claimed by P. Puncha Duraya, Huriyahelapatana belonging to Crown.

The 21st day of December, 1904.  
Uva S. O. 576

J. G. FRASER,  
Special Officer.

Order under Section 4, Sub-section (1), of "The Waste Lands Ordinances of 1897, 1899, 1900, and 1903," declaring the Land to be Crown Property.

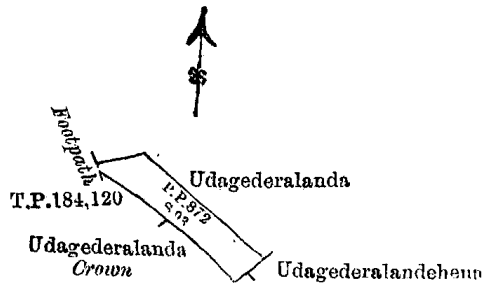
In the matter of the land commonly called or known as Udagedaralanda, situate in the village of Halielagama in the Bogoda korale of the Yatikinda division, in the Province of Uva, and of "The Waste Lands Ordinances of 1897, 1899, 1900, and 1903."

WHEREAS in pursuance of section 1 of the said Ordinances it was duly notified on the Twenty-sixth day of February, One thousand Nine hundred and Four, that if no claim to the land commonly called or known as Udagedaralanda, situate in the village of Halielagama in the Bogoda korale of the Yatikinda division, in the Province of Uva, containing in extent 3 roods and 18 perches, and shown as lot <sup>872</sup> S 93 in preliminary plan No. 20 and in the annexed certified tracing therefrom, was made to the Special Officer appointed under section 28 of the said Ordinances within the period of three months from the date specified in such notice, such land would be deemed the property of the Crown and dealt with on account of the Crown (*vide* notice No. 1,865):

And whereas (1) Hadjie Markar Pitche Tambi of Dikwella, (2) Wijesinhage Charles Appu on behalf of his daughter Wijesinhage Johanna Hamine of Halielagama, (3) Karalina Vaslage Karolis Vas *alias* Juse Appu made claim thereto; and whereas the said claimants have withdrawn their claims to the said land, I, John George Fraser, Special Officer appointed under section 28 of the said Ordinances, under and by virtue of the powers vested in me in that behalf by section 4 of the said Ordinances, do hereby on this 21st day of December, 1904, order and declare, under section 4, sub-section (1), of the said Ordinances, that the said land, as more fully described herein below, is the property of the Crown.

*Description of the Land referred to.*

The land commonly called or known as Udagedaralanda, situate in the village of Halielagama in the Bogoda korale of the Yatikinda division, in the Province of Uva, containing in extent 3 roods and 18 perches, shown as lot No. <sup>872</sup> S 93 in preliminary plan No. 20 and in the annexed certified tracing therefrom, and bounded as follows: on the north by Udagedaralanda belonging to W. Charles Appu



Scale of 8 Chains to an Inch.

Situation: Haliellagama village in Bogoda korale.

Preliminary plan 20.

Lot.	Name of Land.	Extent.
		A. R. P.
872 S 93	Udagederalanda	0 3 18

Surveyor-General's Office,  
Colombo December 12, 1904.

J. B. M. RIDOUT,  
for Surveyor-General.

and another; on the east by Udagedaralanda belonging to W. Charles Appu and another, Udagedaralanda claimed by B. Jusey Perera; on the south by Udagedaralanda belonging to the Crown; and on the west by Udagedaralanda belonging to the Crown (T.P. 184,120), and a footpath.

J. G. FRASER,  
Special Officer.

December 21, 1904.  
Uva S. O. 577



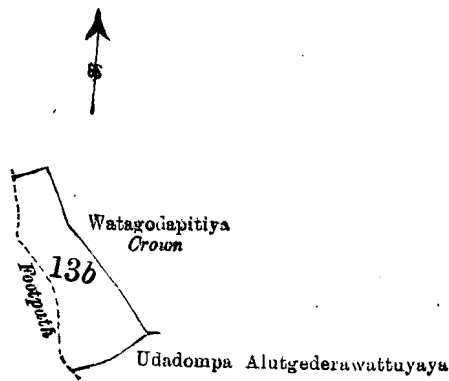
Order under Section 2 of "The Waste Lands Ordinances of 1897, 1899, 1900, and 1903," declaring Land to be Crown Property.

In the matter of the land commonly called or known as Watagodapitiya, situate in the village of Haliellagama in the Bogoda korale of the Yatikinda division, in the Province of Uva, and of "The Waste Lands Ordinances of 1897, 1899, 1900, and 1903."

THE notice required by section 1 of "The Waste Lands Ordinances of 1897, 1899, 1900, and 1903," having been duly published in manner prescribed by that section in respect of the above-named land (*vide* notice No. 2,049), and no claim having been made to the said land or to any interest therein within the period of three months from the date specified in the said notice, I, John George Fraser, Special Officer appointed under section 28 of the said Ordinances, under and by virtue of the powers vested in me in that behalf by section 2 of the said Ordinances, do hereby on this Twenty-first day of December, 1904, order and declare that the said land, as more fully described herein below, situate in the village of Haliellagama in the Bogoda korale of the Yatikinda division, in the Province of Uva, and shown as lot 13b in preliminary plan No. 20 and in the annexed certified tracing therefrom, and containing in extent 2 acres and 15 perches, is the property of the Crown.

*Description of the Land referred to.*

The land commonly called or known as Watagodapitiya, situated in the village of Haliellagama in the Bogoda korale of the Yatikinda division, in the Province of Uva, containing in extent 2 acres



Scale of 8 Chains to an Inch.

Situation : Haliellagama village in Bogoda korale.

Preliminary plan 20.

Lot.	Name of Land.	Extent.
		A. R. P.
13b	Watagodapitiya	2 0 15

Surveyor General's Office,  
Colombo, December 12, 1904.

J. B. M. RIDOUT,  
for Surveyor-General.

and 15 perches, shown as lot 13b in preliminary plan No. 20 and in the annexed certified tracing therefrom, and bounded as follows : on the north and east by Watagodapitiya belonging to Crown ; on the south by Udadompa Alutgederawattuyaya claimed by P. Puncha and others ; on the west by a footpath.

J. G. FRASER,  
Special Officer.

The 21st day of December, 1904.  
Uva S. O. 578

Order under Section 4, Sub-section (1), of "The Waste Lands Ordinances of 1897, 1899, 1900, and 1903,"  
declaring the Land to be Crown Property.

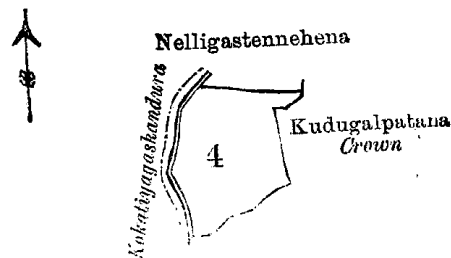
In the matter of the land commonly called or known as Nelligastennehena *alias* Kudugalapatana, situate in the village of Kendagolla in the Dehiwinipalata korale of the Udukiinda division, in the Province of Uva, and of "The Waste Lands Ordinances of 1897, 1899, 1900, and 1903."

WHEREAS in pursuance of section 1 of the said Ordinances it was duly notified on the Fourth day of September, One thousand Nine hundred and Three, that if no claim to the land commonly called or known as Nelligastennehena *alias* Kadugalapatana, situate in the village of Kendagolla in the Dehiwinipalata korale of the Udukiinda division, in the Province of Uva, containing in extent 1 acre 3 roods and 38 perches, and shown as lot 4 in preliminary plan No. 46 and in the annexed certified tracing therefrom, was made to the Special Officer appointed under section 28 of the said Ordinances within the period of three months from the date specified in such notice, such land would be deemed the property of the Crown and dealt with on account of the Crown (*vide* notice No. 1,718) :

And whereas Yakdehigedara Vidane of Kotaweraudagama made claim thereto, and whereas the said claimant has withdrawn his claim to the said land, I, John George Fraser, Special Officer appointed under section 28 of the said Ordinances, under and by virtue of the powers vested in me in that behalf by section 4 of the said Ordinances, do hereby on this 22nd day of December, 1904, order and declare, under section 4, sub-section (1), of the said Ordinances, that the said land, as more fully described herein below, is the property of the Crown.

*Description of the Land referred to.*

The land commonly called or known as Nelligastennehena *alias* Kudugalapatana, situated in the village Kendagolla in the Dehiwinipalata korale of the Udukiinda division, in the Province of Uva, containing in extent 1 acre 3 roods and 38 perches, shown as lot 4 in preliminary plan No. 46 and in the annexed certified tracing.



Sale of 8 Chains to an Inch.

Situation : Kendagolla village in Dehiwinipalata korale of Badulla District.

Lot.	Name of Land.	Extent. A. R. P.
4	Nelligastennehena or Kudugalapatana	1 3 38
Surveyor-General's Office, Colombo, December 17, 1904.		J. B. M. RIDOUT, for Surveyor-General.
	Preliminary plan 46. Field sheet M <sub>1-9</sub> <sup>12</sup>	

therefrom, and bounded as follows : on the north by Nelligastennehena *alias* Kudugalapatana belonging to Yakdehigedara Vidane ; on the east and south by Kudugalapatana belonging to the Crown ; and on the west by the Kokatiyagaskandura.

December 22, 1904.

Uva S. O. 579

J. G. FRASER,  
Special Officer.

Order under Section 4, Sub-section (1), of "The Waste Lands Ordinances of 1897, 1899, 1900, and 1903,"  
declaring the Land to be Crown Property.

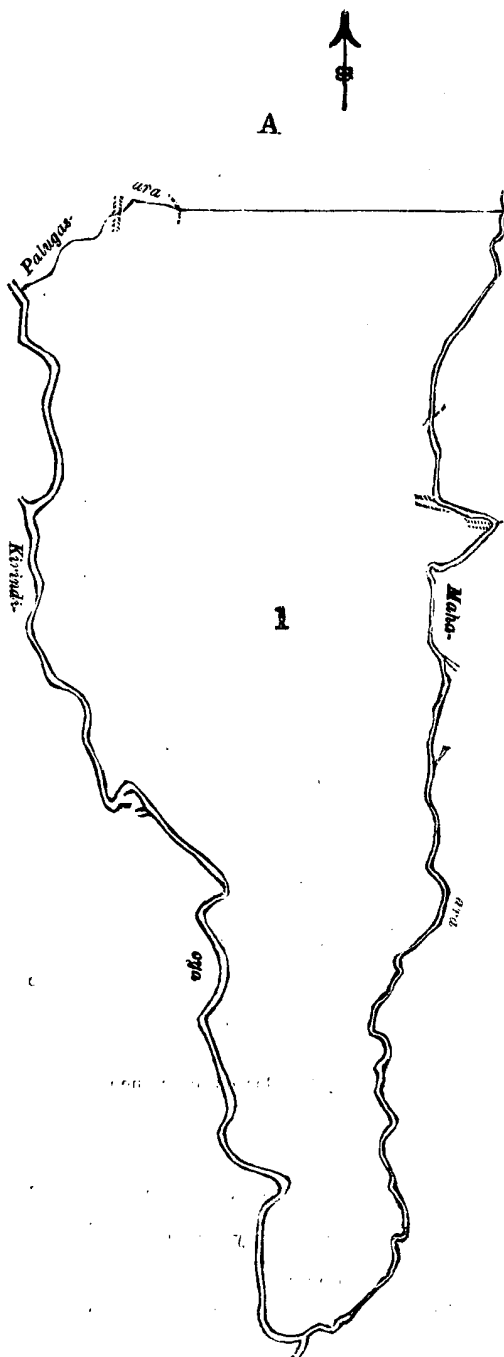
In the matter of the land commonly called or known as Randenigoda, situate in the Wellawaya korale of the Wellawaya division, in the Province of Uva, and of "The Waste Lands Ordinances of 1897, 1899, 1900, and 1903."

WHEREAS in pursuance of section 1 of the said Ordinances it was duly notified on the 20th day of November, One thousand Nine hundred and Three, that if no claim to the land commonly called or known as Randenigoda, situate in the Wellawaya korale of the Wellawaya division, in the Province of Uva, containing in extent 6,135 acres, and shown as lot 1 in topographical plan of Uva and in the annexed certified tracing therefrom, was made to the Special Officer appointed under section 28 of the said Ordinances within the period of three months from the date specified in such notice, such land would be deemed the property of the Crown and dealt with on account of the Crown (*vide* notice No. 1,791) :

And whereas Tikiri Banda Katugaha, Ratamahatmaya of Yatikinda of Badulla made claim thereto ; and whereas the said claimant has withdrawn his claim to the said land, I, John George Fraser, Special Officer appointed under section 28 of the said Ordinances, under and by virtue of the powers vested in me in that behalf by section 4 of the said Ordinances, do hereby on this 20th day of December, 1904, order and declare, under section 4, sub-section (1), of the said Ordinances, that the said land, as more fully described herein below, is the property of the Crown.

*Description of the Land referred to.*

The land commonly called or known as Randenigoda, situated in Wellawaya korale of the Wellawaya division, in the Province of Uva, containing in extent 6,135 acres, shown as lot 1 in the topographical plan of



<p>Lot.</p> <p>1</p> <p>Surveyor-General's Office, Colombo, October 21, 1902.</p>	<p>Situation: Wellawaya korale of Wellawaya division.</p> <p>Name of Land.</p> <p>Randenigoda</p>	<p>Extent:</p> <p>A. R. P.</p> <p>6,135 0 0</p> <p>P. D. WARREN, for Surveyor-General.</p>
---	---	--

Uva and in the annexed certified tracing therefrom, and bounded as follows: on the north by Palugasara and Kaluwellegollemukalana belonging to the Crown; on the east by the Maha-ara; on the south by the Maha-ara; on the west by the Kirindi-oya.

December 20, 1904.  
Uva S. O. 580

J. G. FRASER,  
Special Officer.

Order under Section 4, Sub-section (1), of "The Waste Lands Ordinances of 1897, 1899, 1900, and 1903," admitting Land to be Private Property.

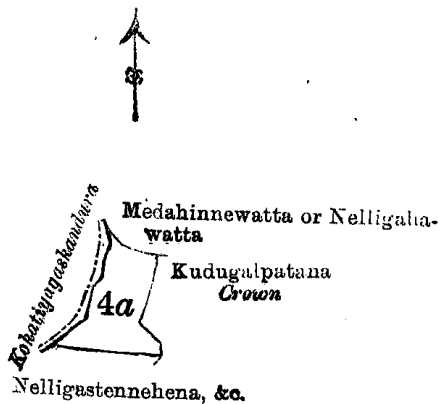
In the matter of the land commonly called or known as Nelligastennehena *alias* Kudugalapatana, situate in the village of Kendagolla in the Dehiwinipalata korale of the Udukinda division, in the Province of Uva, and of "The Waste Lands Ordinances of 1897, 1899, 1900, and 1903."

WHEREAS in pursuance of section 1 of the said Ordinances it was duly notified on the Fourth day of September, One thousand Nine hundred and Three, that if no claim to the land commonly called or known as Nelligastennehena *alias* Kudugalapatana, situate in the village of Kendagolla in the Dehiwinipalata korale of the Udukinda division, in the Province of Uva, containing in extent 1 acre and 2 perches, and shown as lot 4a in preliminary plan No. 46 and in the annexed certified tracing therefrom, was made to the Special Officer appointed under section 28 of the said Ordinances within the period of three months from the date specified in such notice, such land would be deemed the property of the Crown and dealt with on account of the Crown (*vide* notice No. 1,718):

And whereas Yakdehigedara Vidane of Kotaweraudagama made claim thereto, and I, John George Fraser, Special Officer appointed under section 28 of the said Ordinances, made due inquiry into such claim, I do hereby admit the claim of the said claimant to the said land, as more fully described herein below, under section 4, sub-section (1), of the said Ordinances.

*Description of the Land referred to.*

The land commonly called or known as Nelligastennehena *alias* Kudugalapatana, situated in the village of Kendagolla in the Dehiwinipalata korale of the Udukinda division, in the Province of Uva, containing in extent 1 acre and 2 perches, shown as lot 4a in preliminary plan No. 46 and in



Scale of 8 Chains to an Inch.

Situation : Kendagolla village in Dehiwinipalata korale of Badulla District.

Preliminary plan 46.

Lot.	Name of Land.	Extent. A. R. P.
4a	Nelligastennehena or Kudugalapatana	1 0 2

Field sheet M<sub>1-9</sub><sup>12</sup>

Surveyor-General's Office,  
Colombo, December 17, 1904.

J. B. M. RIDOUT,  
for Surveyor-General.

the annexed certified tracing therefrom; and bounded as follows: on the north by Medahinnewatta *alias* Nelligahawatta claimed by Y. Vidane and others; on the east by Kudugalpatana belonging to the Crown; on the south by Nelligastennehena *alias* Kudugalpatana belonging to Crown; and on the west by the Kokatiyagaskandura.

December 22, 1904.  
Uva S. O. 581

J. G. FRASER,  
Special Officer.

Order under Section 4, Sub-section (1), of "The Waste Lands Ordinances of 1897, 1899, 1900, and 1903," admitting Land to be Private Property.

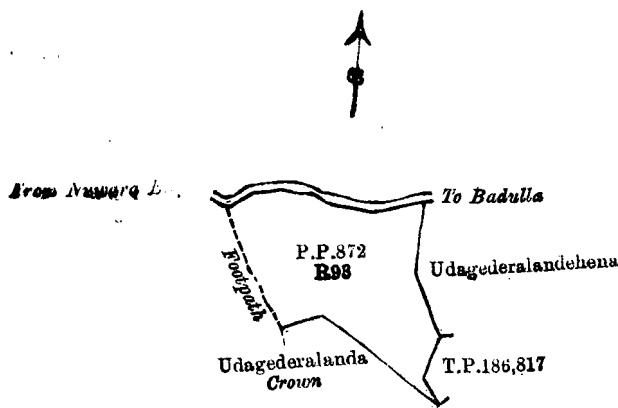
In the matter of the land commonly called or known as Udagedaralanda, situate in the village of Halielagama in Bogoda korale of the Yatikinda division, in the Province of Uva, and of "The Waste Lands Ordinances of 1897, 1899, 1900, and 1903."

WHEREAS in pursuance of section 1 of the said Ordinances it was duly notified on the Twenty-sixth day of February, One thousand Nine hundred and Four, that if no claim to the land commonly called or known as Udagedaralanda, situate in the village of Halielagama in the Bogoda korale of the Yatikinda division, in the Province of Uva, containing in extent 4 acres 1 rood and 15 perches, and shown as lot <sup>872</sup>R 93 in preliminary plan No. 20 and in the annexed certified tracing therefrom, was made to the Special Officer appointed under section 28 of the said Ordinances within the period of three months from the date specified in such notice, such land would be deemed the property of the Crown and dealt with on account of the Crown (*vide* notice No. 1,865):

And whereas (1) Hadjie Markar Pitche Tambi of Dikwella, (2) Wijesinhage Charles Appu on behalf of his daughter Wijesinhage Johannahamine of Halielagama, made claim thereto, and I, John George Fraser, Special Officer appointed under section 28 of the said Ordinances, made due inquiry into such claim, I do hereby admit the claim of the said claimants Hadjie Markar Pitche Tambi of Dikwella and Wijesinhage Johannahamine of Halielagama, daughter of Wijesinhage Charles Appu, to the said land, as more fully described herein below, under section 4, sub-section (1), of the said Ordinances.

*Description of the Land referred to.*

The land commonly called or known as Udagedaralanda, situate in the village of Halielagama in the Bogoda korale of the Yatikinda division, in the Province of Uva, containing in extent 4 acres 1 rood and 15 perches, shown as lot No. <sup>872</sup>R 93 in preliminary plan No. 20 and in the annexed certified



Scale of 8 Chains to an Inch.

Situation : Halielagama village in Bogoda korale.

Preliminary plan 20.

Lot.	Name of Land.	Extent.
		A. R. P.
<sup>872</sup> R 93	Udagedaralanda	4 1 15

Surveyor-General's Office,  
Colombo, December 12, 1904.

J. B. M. RIDOUT,  
for Surveyor-General.

tracing therefrom, and bounded as follows: on the north by the road from Nuwara Eliya to Badulla; on the east by Udagedaralandehena claimed by M. M. Pitche Tambi (T.P. 186,817); on the south by Udagedaralanda belonging to the Crown; and on the west by a footpath.

December 21, 1904.

J. G. FRASER,  
Special Officer.

Uva S. O. 582

Order under Section 2 of "The Waste Lands Ordinances of 1897, 1899, 1900, and 1903," declaring Land to be Crown Property.

In the matter of land commonly called or known as Punuwitiyakele, situate in the village of Punuwitiya in the Rajakumara Wannu pattu of the Puttalam District, in the North-Western Province, and of "The Waste Lands Ordinances of 1897, 1899, 1900, and 1903."

THE notice required by section 1 of "The Waste Lands Ordinances of 1897, 1899, 1900, and 1903," having been duly published in manner prescribed by that section in respect of the above-named land (*vide* notice No. 865), and no claim having been made to the said land or to any interest therein within the period of three months from the date specified in the said notice, I, Frederick Bowes, Assistant Government Agent, Puttalam, under and by virtue of the powers vested in me in that behalf by section 2 of the said Ordinances, do hereby on this 1st day of December, 1904, order and declare that the said land, as more fully described herein below, situate in the village of Punuwitiya in Rajakumara Wannu pattu of the Puttalam District, in the North-Western Province, and shown as lot S 470 in preliminary plan No. 1,124 and in the annexed certified tracing therefrom, and containing in extent 491 acres 3 roods and 10 perches, is the property of the Crown.

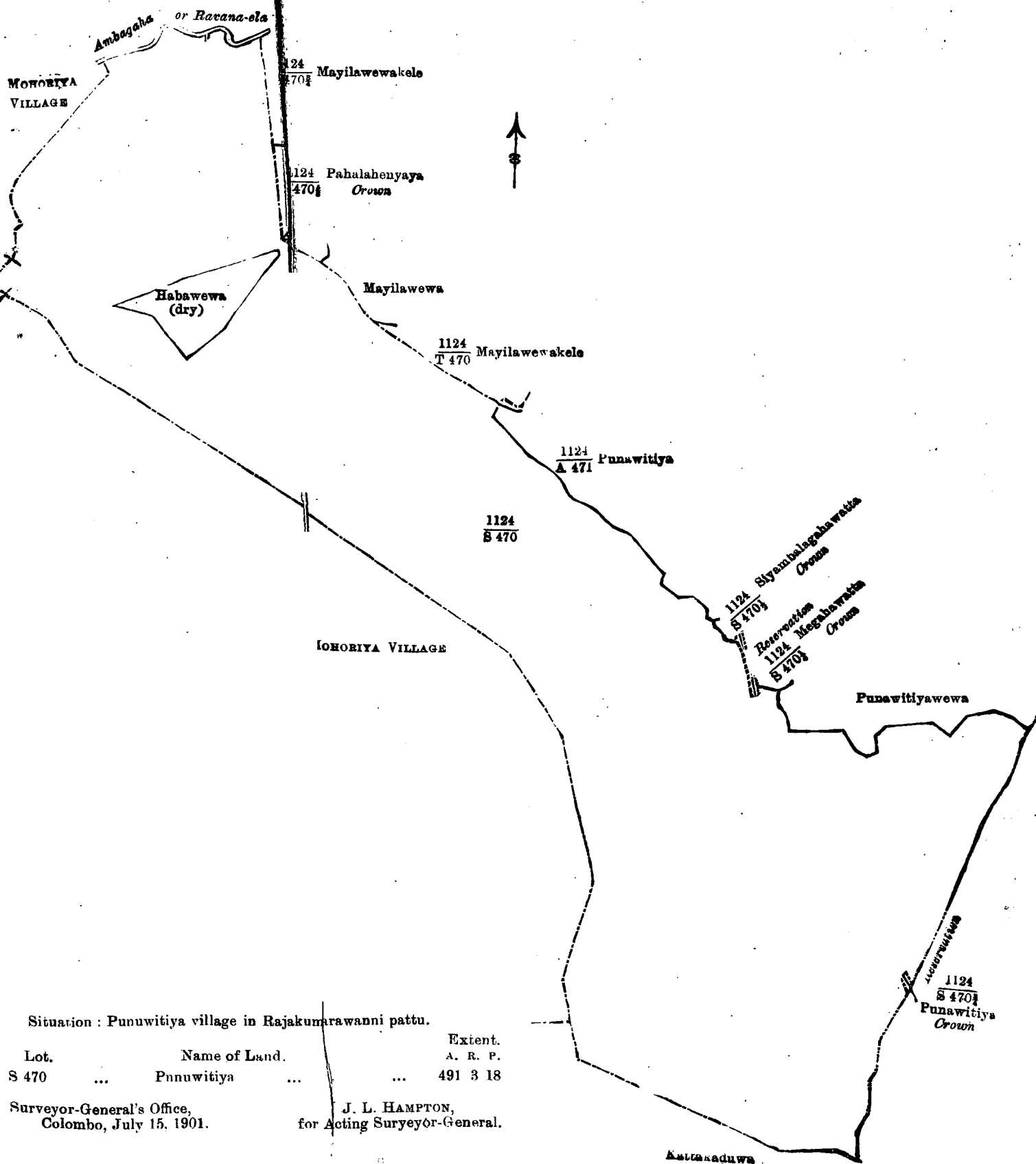
*Description of the Land referred to.*

The land commonly called or known as Punuwitiya, situated in the village Punuwitiya in Rajakumara Wannu pattu of the Puttalam pattu division in Puttalam District, North-Western Province, containing in extent 491 acres 3 roods and 10 perches, shown as lot S 470 in preliminary plan 1,124, a certified tracing whereof authenticated by J. L. Hampton, Esq., for Acting Surveyor-General, bearing date 15th July, 1901, is hereunto annexed. It is bounded as follows: north by Ambagaha *alias* Ravana-ela; south by the boundary of the village Kattakaduwa claimed by Appu Hami Liyanarala and others; north-east by Mayilawewakela (lots T 470 $\frac{3}{4}$  and T 470) claimed by villagers, Crown land Pahalahenyaya (lot T 470 $\frac{1}{2}$ ), Mayilawewa, Punuwitiya (lot A 471<sup>1,124</sup>) claimed by U. Ranhami and several others, Crown land Siyambalagahawatta (lot S 470 $\frac{1}{2}$ ), reservation, Crown land Migahawatta (lot S 470 $\frac{1}{2}$ ), and Punuwitiyawewa; west and south-west by the boundary of the village Mohoriya claimed by Munasinha Korala and others.

Puttalam Kachcheri,  
December 1, 1904.

F. Bowes,  
Assistant Government Agent.

[For Tracing see page 119.]



Situation : Punuwitiya village in Rajakumarawanni pattu.

Lot.	Name of Land.	Extent. A. R. P.
S 470	Punuwitiya	491 3 18

Surveyor-General's Office,  
Colombo, July 15, 1901.

J. L. HAMPTON,  
for Acting Surveyor-General.