

Ceylon Government Gazette

Published by Authority.

No. 6,035 — FRIDAY, FEBRUARY 10, 1905.

PART I.—General : Minutes, Proclamations, Appointments,
and General Government Notifications.

PART II.—Legal and Judicial.

PART III.—Provincial Administration.

PART IV.—Land Settlement.

PART V.—Mercantile, Marine, Municipal, Local, &c.

Separate paging is given to each Part in order that it may be filed separately.

Part IV.—Land Settlement.

Preliminary Notices ...	PAGE 121	Final Orders ...	PAGE 128
-------------------------	-------------	------------------	-------------

PRELIMINARY NOTICES.

Notice under "The Waste Lands Ordinances of 1897, 1899, 1900, and 1903."

TAKE notice, that unless within three months from the 10th day of February, 1905, the persons, if any, who claim any interest in the lands hereinafter mentioned or in any one or more of such lands, make claim in person or in writing to the said lands or any of them or to some interest therein to H. O. Fox, Esq., Special Officer appointed under section 28 of "The Waste Lands Ordinances, 1897, 1899, 1900, and 1903," at his office at Hill House, Mutwal, Colombo :

Such Special Officer, in pursuance of the powers vested in him by the said Ordinances, will declare by writing under his hand that the said lands or such of them, as to which no claim has been made, are the property of the Crown.

H. O. Fox,
Special Officer.

Description of the Lands referred to.

The following lots situated in the village of Kopakulama in the Ihawalawutulana of the Kende korale of the Nuwara-gampalata, in the North-Central Province, as described in the annexed certified tracing :—

Lot.	Name of Land.	Extent.	
		A.	R. P.
1	Kopakulamamukalana	1,624	2 32
1a	Do.	19	1 18
3	Mahawela (encroachment)	7	2 0
4	Kopakulamahena	10	3 35
5a	Kopakulamawela	1	2 22
7	Kopakulamahena	22	3 13
9	Do.	16	1 33
10	Do.	9	0 34
		<u>1,712</u>	<u>2 27</u>

and bounded as follows: on the north by the village limit of Pandiyankadawala, the village limit of Pahalagama; on the east by the village limit of Anduaketiya, the village limit of Mankadawala; on the south by the village limit of Puliyankulama; on the west by Malwattu-oya.

NOTE.—The following lots lying within the above boundaries are excluded from this notice, and their aggregate acreage 320 acres and 28 perches is not included in the acreage of 1,712 acres 2 roods and 27 perches given above:—

Preliminary plan 163.

Lot.	Name of Land.	Extent.		
		A.	R.	P.
2	Mahawela (T.P. 157,054)	61	0	38
5	Kopakulamawela (T.P. 143,995)	16	2	36
6	Weehena (6,984, 6,985, 6,987)	24	3	29
8	Kopakulamawewa	217	1	5
		320	0	28

1905ක්වූ පෙබ්වාරි මස 10 වෙනි දින පටන් කුන්මාසයක් ඇතුළතදී මෙහි පහත දක්වන ඉඩම්වලට නොහොත් ඉන් එකකට නොහොත් වැඩිගණනකට යම් අයිතිවාසිකමක් තිබෙන යම් අයවල් ඇත්නම් ඒ අය විසින් මුඩුබිම් සම්බන්ධ වූ 1897, 1899, 1900 සහ 1903න් අඤ්චන්වල 28 වෙනි වගන්තියේ ප්‍රකාරයට පත්කරණු ලැබූ විශේෂ මන්ත්‍රීස්වරයානන්තාන්තේගේ කොලම මෝදර හිල් හවුස්හි කන්තෝරුවේදී එච්. ඩී. ඒපාක්ස් උන්තාන්තේගේ ඉදිරිපිටට ඇවිත් පෙනීසිට හෝ ලියවිල්ලකින් එකී ඉඩම්වලට නොහොත් ඊට ඇති යම් කොටසකට කිසි අයිතිවාසිකමක් පෙන්වා සිටින්නට නොයෙදුනොත්, එකී විශේෂ මන්ත්‍රීස්වරයානන්තාන්තේගේ ඉහතකී අඤ්චන්වලින් ලැබී තිබෙන බලවල ප්‍රකාරයට අයිතිවාසිකම් නොකියාපූ එකී ඉඩම් එක්කෝ එයින් අයිතිවාසිකමක් ගෙනහැර දක්වන්නට නොයෙදුන සෑම ඉඩම් රාජසන්තක ඉඩම් හැරියට උන්තාන්තේගේ අත්සන ඇති ලියවිල්ලකින් උන්තාන්තේ විසින් ප්‍රකාශකරණ බව මෙයින් දැනගත යුතුයි.

එච්. ඩී. ඒපාක්ස්,
විශේෂ මන්ත්‍රීස්වරයානන්තාන්තේ.

ඉඩම්වල තොරතුරු.

උතුරු මධ්‍යම දිසාවේ නුවරගම්පලාතේ කැදැකෝරලේ ඉහලවැවුතුලාතේ කෝපාකුලම යන ගම පිහිටා තිබෙන මීට අමුණාපු සහතික සිතියමේ පෙනීයන මෙහි පහත දක්වන බිම්කට්ටි, එනම්:—

මුල් සිතියම 163.

බිම්කට්ටිය.	ඉඩමේ නම.	බිම්තරම.		
		අ.	රූ.	ප.
1	කෝපාකුලමමුකලාන	1,624	2	32
1a	එම	19	1	18
3	වැඩියෙන් අල්ලාගණ තිබෙන මහවෙල	7	2	0
4	කෝපාකුලමගේන	10	3	35
5a	කෝපාකුලමවෙල	1	2	22
7	කෝපාකුලමගේන	22	3	13
9	එම	16	1	33
10	එම	9	0	34
		1,712	2	27

මීට මාසිම්—උතුරට පාහියන්කඩවෙල යන ගමේ ගම්ඉමද, පහලගම් යන ගමේ ගම්ඉමද; නැගෙනහිරට අඳුවාකැටියාව යන ගමේ ගම්ඉමද, මාන්කඩවල යන ගමේ ගම්ඉමද; දකුණට පුලියන් කුලම යන ගමේ ගම්ඉමද; ඔස්තාඉරට මල්වතුමයද.

[ඉහතකී මාසිම්වලට මැදිවූ මෙහි පහත දක්වන බිම්කට්ටි මෙම දැන්වීමෙන් අත්හැරිය වගන් ඒවායේ මුළු බිම් තරම වන අක්කර 320කුත් පර්චස් 28ට ඉහතකී අක්කර 1,712කුත් රූඩ් 2කුත් පර්චස් 27කේ බිම් තරමට අඩංගු නොවෙන වගන් මෙයින් දැනගත යුතුයි.]

මුල් සිතියම 163.

බිම්කට්ටිය.	ඉඩමේ නම.	බිම්තරම.		
		අ.	රූ.	ප.
2	157,054රේ පිඹුරු කඩදැසියේ ජෙන මහ වෙලද	61	0	38
5	143,995කේ පිඹුරු කඩදැසියේ ජෙන කෝපාකුලමවෙලද	16	2	36
6	විශේෂ 2,252	24	3	29
8	6,984, 6,985, 6,987 කෝපාකුලමවෙල	217	1	5
		320	0	28

இதன்பின் சொல்லப்படுங் காணிகளால் ஒன்றிலேனும் பலவிலேனும் எவ்வீத உடந்தையாயினும் தங்களுக்குண்டென உருத்துப்பேசுவோர்கள் யாருமிருந்தால், அவர்கள், 1905 ம் ஆம் மார்ச் 10 ந்தேதி அவக்கம் மூன்று மாசத்திற்குள், 1897 முதல் 1903 ம் ஆண்டு வரையுள்ள பாணிவச்சட்டங்களின் 28 ா பிரிவின் பிரகாரம் ஏற்படுத்திய விசேஷ உத்தியோகத்தர் எச். ஓ. பொக்கைவை அவர்களிடம் கொழும்பு முகத்துவாரம் "ஹில் ஹவுஸ்" என்னும் அவருடைய கந்தோரில் முகாமுகமாயேனும் எழுத்து மூலமாயேனும் தங்களுக்குண்டெனும் உருத்தை அல்லது உடந்தையைத் தெரிவிப்பாவிடில், சொல்லிய விசேஷ உத்தியோகத்தர் சொல்லிய சட்டங்களால் தமக்கு உண்டாய அநிகாரத்தைக்கொண்டு சொல்லிய காணிகளை அல்லது அவைகளை உருத்துப்பேசப்படாதவற்றை முடிக்குரிய ஆதனமென தமது கைச்சாத்திட்டு எழுத்து மூலமாய் வெளிப்படுத்தவார் என்பதை அறிந்துகொள்க.

எச். ஓ. பொக்கை,
விசேஷ உத்தியோகத்தர்.

சுட்டிய காணிகளின் விவரம்.

வடமத்திய மாகாணம் துவரகம்பளாத்தை தெற்கக்கோறனை இயலவெழுத்துனானையைச்சேர்ந்த கோப்பாருளம் என்னும் கிராமத்திலுள்ள, இத்துடனணைக்கப்படும் உறுதிப்படுத்திய படப்பிரதிகளில் விவரித்தபடியே, கீழ்க்குறிக்குங் காணிக் குண்டுகள் :—

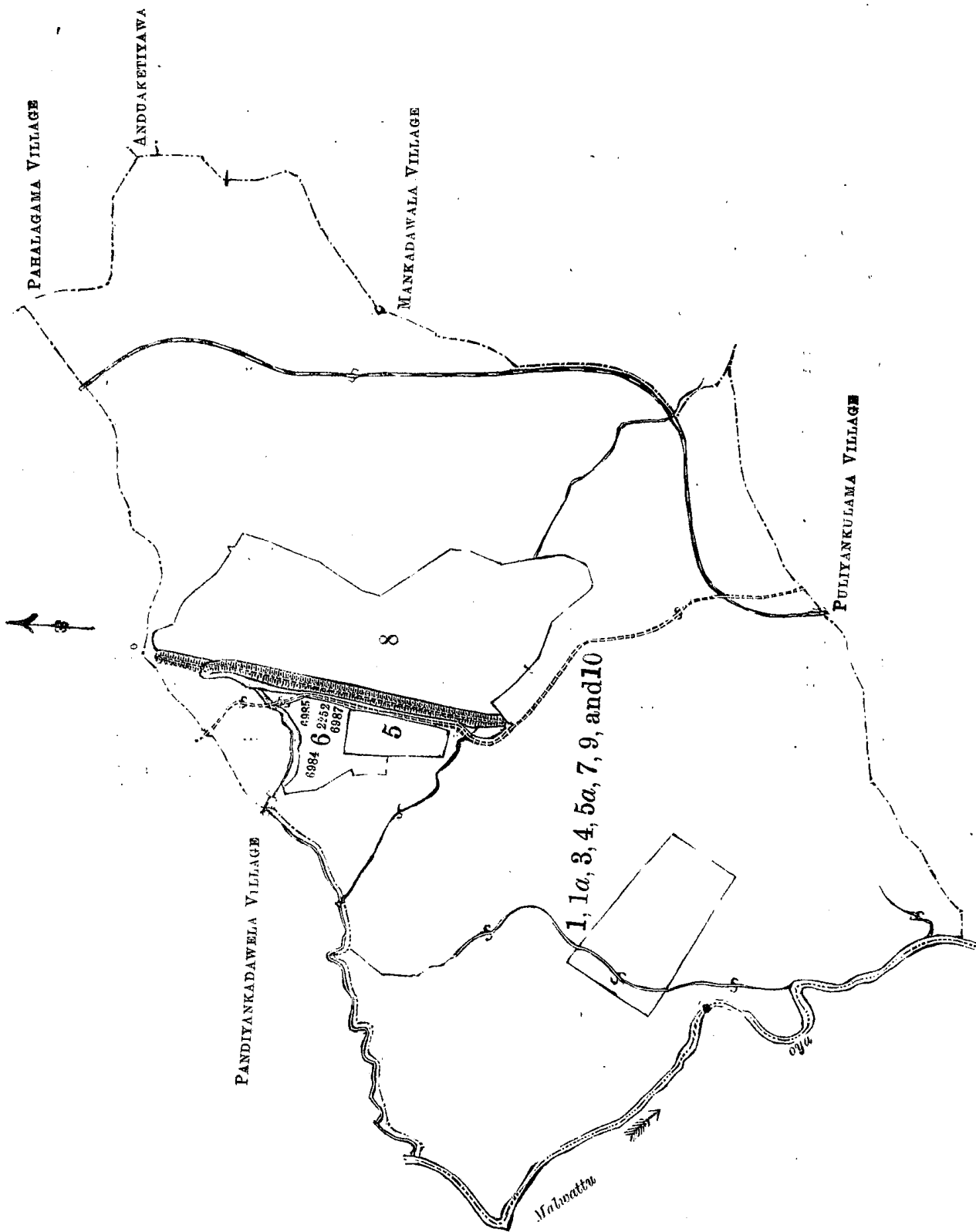
காணித்துண்டு.		பிரதம படம் 163.		காணியின் பேர்.		விசாலம்.	
						ஏ. ஊ. பே.	
1	...	கோப்பாருளம்முகலான	1,624	2 32
1a	...	ஷே	19	1 18
3	...	மாவெல (சுட்டிப்பிடித்த நிலம்)	7	2 0
4	...	கோப்பாருளமளவை	10	3 35
5a	...	கோப்பாருளமவெல	1	2 22
7	...	கோப்பாருளமளவை	22	3 13
9	...	ஷே	16	1 33
10	...	ஷே	9	0 34
						1,712	2 27

எல்லைகளாவன : வடக்கு-பாண்டியங்கடவெலைக் கிராம எல்லை, பாலகமக் கிராம எல்லை; கீழ்க்கு-அந்துவாக்கெற்றியாவைக் கிராம எல்லை, மாங்கடவெலைக் கிராம எல்லை; தெற்கு-புளியங்குளக் கிராம எல்லை; மேற்கு-மல்லத்துடியாவென்னும் ஆறு.

கவனிப்பு.—மேற்சொல்லிய எல்லைகளுக்குட்பட்டவாகிய கீழ்க் குறிக்குங் காணிக் குண்டுகள் இவ்வறிவித்தலினின்றும் நீக்கப்பட்டிருக்கின்றன வென்பதையும் அவைகளின் விசாலத்தொகையாரும் 320 ஏக்கர் 28 பேட்சம் மூன் சொன்ன 1,712 ஏக்கர் 2 ஊட்டு 27 பேட்சக்குள் அடங்கவில்லை யென்பதையும் கவனிக்கவேண்டியது :—

காணித்துண்டு.		பிரதம படம் 163.		காணியின் பேர்.		விசாலம்.	
						ஏ. ஊ. பே.	
2	...	மாவெல (உ.ப. 157,054)	61	0 38
5	...	கோப்பாருளமவெல (உ.ப. 143,995)	16	2 36
6	...	விளைய பி. ப. (6,984, 6,985, 6,987)	24	3 29
8	...	கோப்பாருளமவெல	217	1 5
						320	0 28

[For Tracing see page 124.]



Scale of 32 Chains to an Inch.

Situation : Kopakulama village in Ihalawewutulana of Kende korale.

Preliminary plan 163.

Lot.	Name of Land.	Extent.		
		A.	R.	P.
1	Kopakulamamukalana	1,624	2	32
1a	Do.	19	1	18
3	Mahawela (encroachment)	7	2	0
4	Kopakulamahena	10	3	35
5a	Kopakulamawela	1	2	22
7	Kopakulamahena	22	3	13
9	Do.	16	1	33
10	Do.	9	0	34
		<u>1,712</u>	<u>2</u>	<u>27</u>

Lots excluded.

2	Mahawela (T.P. 157,054)	61	0	38
5	Kopakulamawela (T.P. 143,995)	16	2	36
6	Weehena 2,252, 6,984, 6,985, 6,987	24	3	29
8	Kopakulamawewa	217	1	5
		<u>320</u>	<u>0</u>	<u>28</u>

Sheets F⁴₃₆₋₄₄, F⁴₃₇₋₄₅, F⁴₂₀₋₂₈, and F⁴₂₁₋₂₉

Surveyor-General's Office,
Colombo, December 13, 1904.
2,135

J. B. M. RIDOUT,
for Surveyor-General.
Anuradhapura S. O. 4-1905

Notice under "The Waste Lands Ordinances of 1897, 1899, and 1900."

TAKE notice, that unless within three months from the 10th day of February, 1905, the persons, if any, who claim any interest in the lands hereinafter mentioned or in any one or more of such lands or to some interest therein, make claim in person or in writing to the said lands or to some interest therein to C. D. Vigers, Esq., Government Agent of the North-Central Province, at the Anuradhapura Kachcheri :

I, C. D. Vigers, Government Agent, North-Central Province, in pursuance of the powers in me vested by "The Waste Lands Ordinances of 1897, 1899, and 1900," shall declare by writing under my hand that the said lands, as to which no claim has been made, are the property of the Crown.

C. D. VIGERS,
Government Agent.

Description of the Lands referred to.

The following lots situated in the village of Ranawa in Kiralowa korale of Kalagampalata, in the North-Central Province, as described in the annexed certified tracing :—

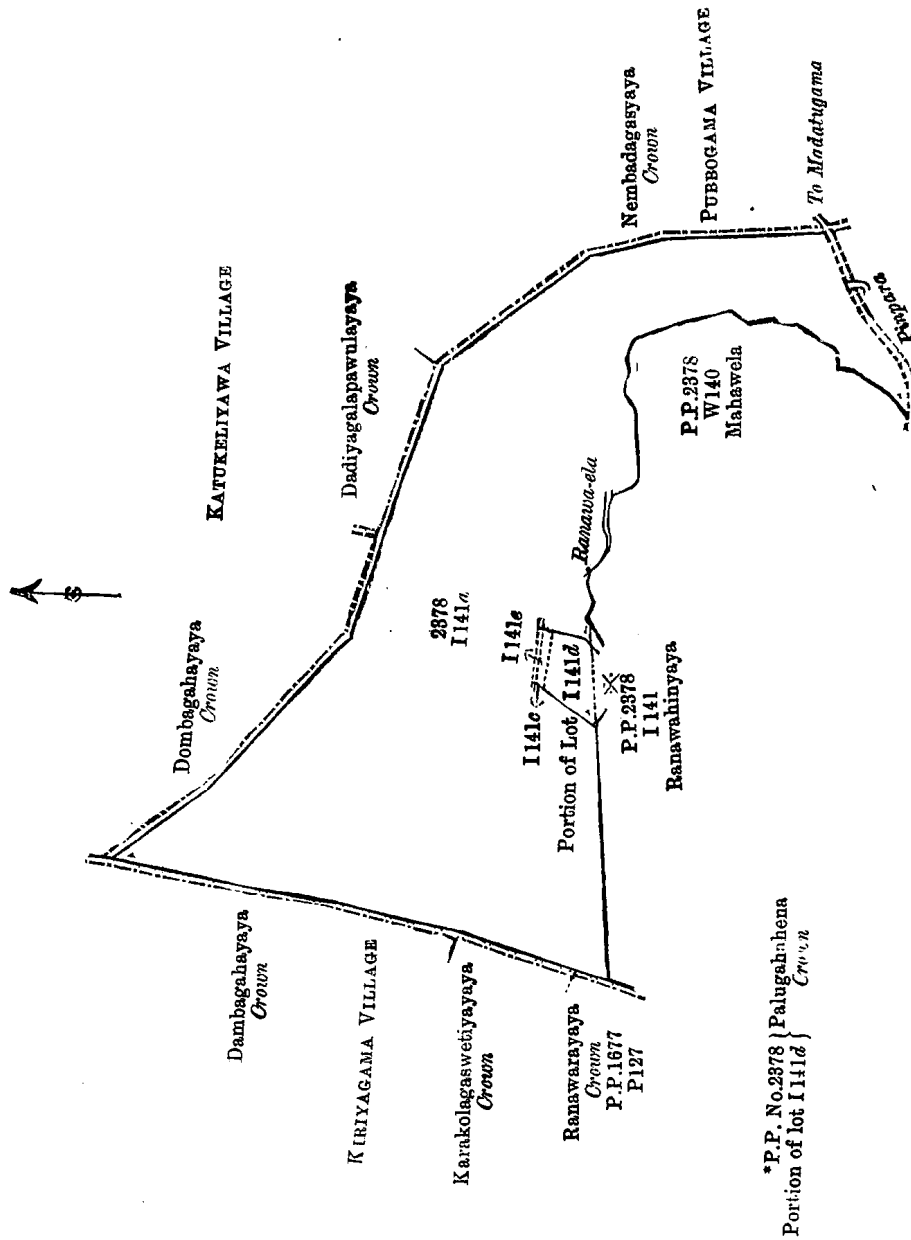
Preliminary plan 2,378.

Lot.	Name of Land.	Extent.		
		A.	R.	P.
I 141a	Ranawahinyaya	115	1	22
I 141c	Palugahahena	0	2	0
Portion of lot I 141d	Do.	2	0	0
I 141e	Path	0	0	18
		<u>118</u>	<u>0</u>	<u>0</u>

and bounded as follows : on the north by Dambagahayaya belonging to Crown ; on the east by Dadiagalapaulayaya and Nembadagasyaya, both belonging to Crown, and the village boundary of Pubbogama ; on the south by lots I 141, W 141, and the pinpara leading from Andiagala to Madatugama ; and on the west by a portion of Dambagahayaya belonging to Crown, village boundary of Kiriyaagama village, Karakolagaswetiayaya and Ranawarayaya belonging to Crown.

මෙහි පහත සඳහන් වෛත ඉඩම් වලට නොහොත් ඉන් එකකට හෝ වැඩි ගනනකට සම් අයිතිවාසිකමක් හිමිවන සම් අයෙක් ඇත්නම්, ඒ අය වර්ෂ 1905න් වැඩු පෙබරවාරි මස 10 වෙනි දින පටන් තුන්මාසයක් ඇතුළත අනුරාධපුරේ කවිවේරියට ඇවිත් උතුරුමැද දිසාවේ ආණ්ඩුවේ ඒජන්ත උන් නාන්සේවන සී. ඩී. වයිගර්ස් උන් නාන්සේ ඉදිරිපිට පෙනී සිටි හෝ ලියවිල්ලකින් එකී ඉඩම් වලට නොහොත් ඊට ඇති සම් කොටසකට තිබෙන අයිතිකම නොහොත් ඒ සම්බන්ධව තිබෙන වැදගත් කම කියා නොසිටියොත් උතුරුමැද දිසාවේ ආණ්ඩුවේ ඒජන්ත උන් නාන්සේවන සී. ඩී. වයිගර්ස් සහ මා විසින් වර්ෂ 1897, 1899 සහ 1900 දේ මුද්‍රිත සම්බන්ධ පනවා තිබෙන ආඥාපණන් වලින් මට ලැබී තිබෙන බලපූර්වත්කම් වල ප්‍රකාරයට, අයිතිකමක් කියා නොසිටිය ඒ ඉඩම් රජසන්තක ඉඩම් බව මගේ අත්සන ඇති ලියවිල්ලකින් එලිදරව් කරන බව මෙයින් දැනගත යුතුය.

සී. ඩී. වයිගර්ස්,
ආණ්ඩුවේ ඒජන්ත විමස.



Situation : Ranawa village in Kelagamtulana of Kiralowa korale.

Lot.	Name of Land.	Extent.
		A. R. P.
I 141a	Ranawahinyaya	115 1 22
I 141c	Palugahahena	0 2 0
Portion of lot I 141d	Do	2 0 0
I 141e	Path	0 0 18
		118 0 0

Surveyor-General's Office,
Colombo, December 7, 1904.

2,136

R. S. TEMPLETON,
for Surveyor-General.
G. A., N.C. P., 27

FINAL ORDER.

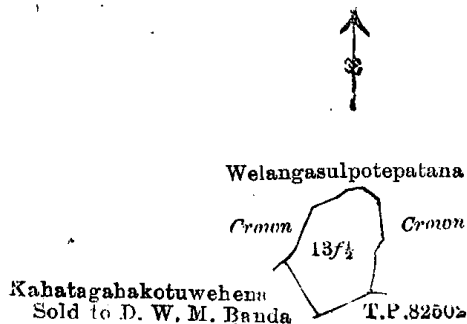
Order under Section 2 of "The Waste Lands Ordinances of 1897, 1899, 1900, and 1903," declaring
Land to be Crown Property.

In the matter of the land commonly called or known as Kahatagahakotuwehena, situate in the village of
Udakumbalwela in the Kumbalwela korale of the Yatikinda division, in the Province of Uva, and
of "The Waste Lands Ordinances of 1897, 1899, 1900, and 1903."

THE notice required by section 1 of "The Waste Lands Ordinances of 1897, 1899, 1900, and 1903," having been duly published in manner prescribed by that section in respect of the above-named land (*vide* notice No. 2,028), and no claim having been made to the said land or to any interest therein within the period of three months from the date specified in the said notice, I, John George Fraser, Special Officer appointed under section 28 of the said Ordinances, under and by virtue of the powers vested in me in that behalf by section 2 of the said Ordinances, do hereby on this 20th day of December, 1904, order and declare that the said land, as more fully described herein below, situate in the village of Udakumbalwela in the Kumbalwela korale of the Yatikinda division, in the Province of Uva, and shown as lot 13f $\frac{1}{2}$ in preliminary plan No. 27 and in the annexed certified tracing therefrom, and containing in extent 1 acre and 30 perches, is the property of the Crown.

Description of the Land referred to.

The land commonly called or known as Kahatagahakotuwehena, situate in the village of Udakumbalwela in the Kumbalwela korale of the Yatikinda division, in the Province of Uva, containing in extent 1 acre and 30 perches, shown as lot 13f $\frac{1}{2}$ in preliminary plan No. 27 and in the annexed certified tracing therefrom



Scale of 8 Chains to an Inch.

Situation : Udakumbalwela village in Kumbalwela korale.

Preliminary plan 27.

Lot.	Name of Land.	Extent.
A. R. P.		
13f $\frac{1}{2}$...	Kahatagahakotuwehena	1 0 30

Surveyor-General's Office,
Colombo, December 12, 1904.

J. B. M. RIDOUT,
for Surveyor-General.

and bounded as follows : on the north and east by Welangasulpotepatana belonging to Crown; on the south by land described in T. P. No. 82,502; on the west by Kahatagahakotuwehena sold by Crown to D. W. M. Banda, and Welangasulpotepatana belonging to Crown.

December 20, 1904.
Uva S. O. 583.

J. G. FRASER,
Special Officer.