

Ceylon Government Gazette

Published by Authority.

No. 6,036—FRIDAY, FEBRUARY 17, 1905.

PART I.—General : Minutes, Proclamations, Appointments,
and General Government Notifications.

PART II.—Legal and Judicial.

PART III.—Provincial Administration.

PART IV.—Land Settlement.

PART V.—Mercantile, Marine, Municipal, Local, &c.

Separate paging is given to each Part in order that it may be filed separately.

Part IV.—Land Settlement.

	PAGE		PAGE
Final Orders	129	Preliminary Notices	145

FINAL ORDERS.

Order under Section 4, Sub-section (1), of The Waste Lands Ordinances of 1897, 1899, 1900, and 1903, admitting Land to be Private Property.

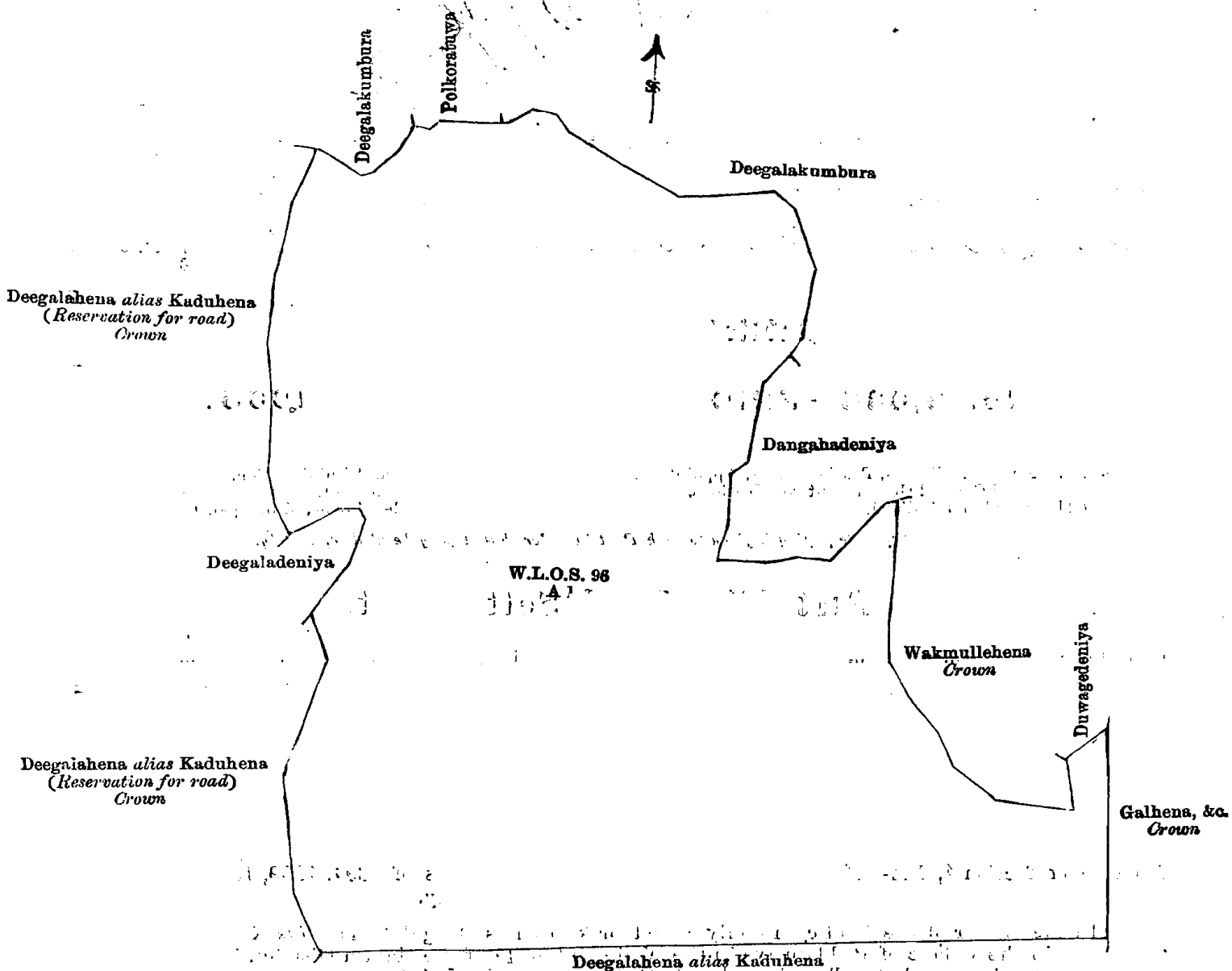
In the matter of the land commonly called or known as Deegalahena *alias* Kaduhena, situate in the village of Peddapitiya in the Weligam korale of the Matara District, in the Southern Province, and of "The Waste Lands Ordinances of 1897, 1899, 1900, and 1903."

WHEREAS in pursuance of section 1 of the said Ordinances it was duly notified on the Eleventh day of October, One thousand Nine hundred and One, that if no claim to the land commonly called or known as Deegalahena *alias* Kaduhena, situate in the village of Peddapitiya in the Weligam korale of the Matara District, in the Southern Province, containing in extent 26 acres and 1 rood, and shown as lot A1 in W. L. O. survey No. 96 and in the annexed certified tracing therefrom, was made to the Special Officer appointed under section 28 of the said Ordinances within the period of three months from the date specified in such notice, such land would be deemed the property of the Crown and dealt with on account of the Crown (*vide* notice No. 782):

And whereas (1) Don Davith Jayasinha Siriwardana, Vidane Arachchi of Marambe, and (2) Hewamahawattage Don Bastian of Lenama made claim thereto, and I, John George Fraser, Special Officer appointed under section 28 of the said Ordinances made due inquiry into such claim; and whereas the said second claimant, having been duly called upon by me by a notice in writing under section 4 (1) of the said Ordinances duly served upon him to produce before me the evidence and documents upon which he might rely in proof of his claim, did not so appear or produce such evidence and documents; I, with the consent of His Excellency the Governor, do hereby admit the claim of the said first claimant to the said land, as more fully described herein below, under section 4, sub-section (1), of the said Ordinances.

Description of the Land referred to.

The land commonly called or known as Deegalahena *alias* Kaduhena, situated in the village of Peddapitiya in the Weligam korale of the Matara District, in the Southern Province, containing in extent 26 acres and 1 rood, shown as lot A1 in W.L.O. survey No. 96 and in the annexed certified tracing therefrom, and bounded as follows: on the north by Deegalakumbura claimed by D. D. J. Siriwardana, Polkoratuwa claimed by ditto, Deegalakumbura claimed by ditto; on the east by Dangaha-



Scale of 4 Chains to an Inch.

Situation: Peddapitiya village in Weligam korale.

W.L.O.S. 96.

Lot	Name of Land.	Extent, A. R. P.
A1	Deegalahena <i>alias</i> Kaduhena	26 1 0

Surveyor-General's Office,
Colombo, December 23, 1904.

R. S. TEMPLETON,
for Surveyor-General.

deniya claimed by L. Terunnanse and others, Wakmullehena belonging to the Crown, Duwagedeniya claimed by M. Andris, &c., Galhena, &c., belonging to the Crown; on the south by Deegalahena *alias* Kaduhena sold by Crown to D. D. J. Siriwardana; on the west by Deegalahena *alias* Kaduhena belonging to the Crown (reservation for road), Deegalahena *alias* Kaduhena claimed by D. D. J. Siriwardana, and Deegalahena *alias* Kaduhena belonging to the Crown.

January 10, 1905.
Matara S. O. 1,192

J. G. FRASER,
Special Officer.

Order under Section 4, Sub-section (1), of "The Waste Lands Ordinances of 1897, 1899, 1900, and 1903," declaring the Land to be Crown Property.

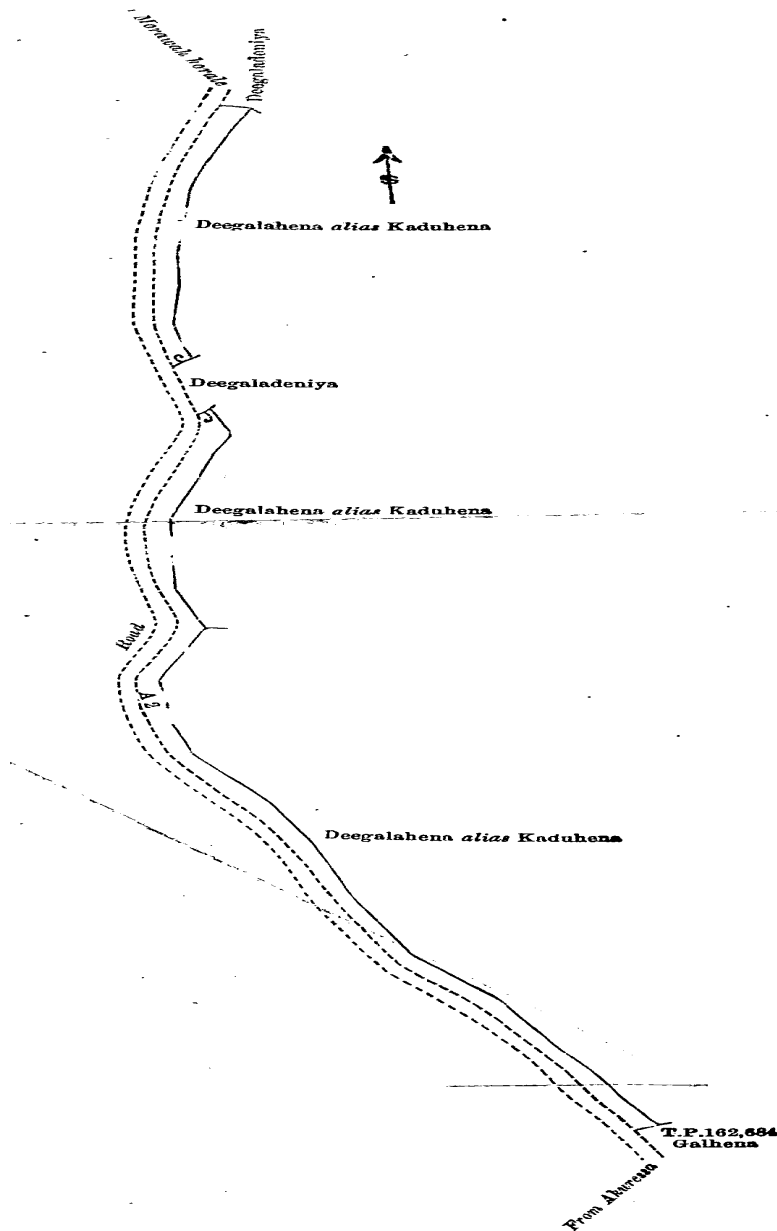
In the matter of the land commonly called or known as Deegalahena *alias* Kaduhena (reservation for road), situate in the village of Peddapitiya in the Weligam korale of the Matara District, in the Southern Province, and of "The Waste Lands Ordinances of 1897, 1899, 1900, and 1903."

WHEREAS in pursuance of section 1 of the said Ordinances it was duly notified on the 11th day of October, One thousand Nine hundred and One, that if no claim to the land commonly called or known as Deegalahena *alias* Kaduhena (reservation for road), situate in the village of Peddapitiya in the Weligam korale of the Matara District, in the Southern Province, containing in extent 2 acres and 25 perches, and shown as lot A 2 in W. L. O. survey No. 96 and in the annexed certified tracing therefrom, was made to the Special Officer appointed under section 28 of the said Ordinances within the period of three months from the date specified in such notice, such land would be deemed the property of the Crown and dealt with on account of the Crown (*vide* Notice No. 782):

And whereas (1) Don Davith Jayasinha Siriwardana, Vidane Arachchi of Marambe, and (2) Hewamahawattege Don Bastian of Lenama made claim thereto; and whereas the said first claimant has withdrawn his claim to the said land; and whereas the said second claimant, having been duly called upon by me by a notice in writing under section 4 (1) of the said Ordinances duly served upon him to produce before me the evidence and documents upon which he might rely in proof of his claim, did not so appear or produce such evidence and documents, I, John George Fraser, Special Officer appointed under section 28 of the said Ordinances, under and by virtue of the powers vested in me in that behalf by section 4 of the said Ordinances, do hereby on this 10th day of January, 1905, order and declare, under section 4, sub-section (1), of the said Ordinances, that the said land, as more fully described herein below, is the property of the Crown.

Description of the Lands referred to.

The land commonly called or known as Deegalahena *alias* Kaduhena (reservation for road), situated in the village of Peddapitiya in the Weligam korale of the Matara District, in the Southern Province, containing in extent 2 acres and 25 perches, shown as lot A 2 in W. L. O. survey No. 96 and in the annexed certified tracing therefrom, and bounded as follows: on the north by Deegala-



Scale of 4 Chains to an Inch.
Situation: Peddapitiya village in Weligam korale.
W. L. O. S. 96.

Lo.	Name of Land.	Extent.
A 2	Deegalahena <i>alias</i> Kaduhena (reservation for road)	A. R. P. 2 0 25

Surveyor-General's Office,
Colombo, December 23, 1904.

J. B. M. RIDOUT,
for Surveyor-General.

kumbura claimed by D. D. J. Siriwardana; on the east by Deegalahena *alias* Kaduhena belonging to D. D. J. Siriwardana, Deegaladeniya claimed by ditto, Deegalahena *alias* Kaduhena belonging to ditto, Deegalahena *alias* Kaduhena sold by Crown to ditto; on the south by Galhena sold by Crown to Endoris Balasuriya (T. P. 162,684); and on the west by the road from Akuressa to Morawak korale.

January 10, 1905.
Matara S. O. 1,193

J. G. FRASER,
Special Officer.

Order under Section 4, Sub-section (1), of "The Waste Lands Ordinances of 1897, 1899, 1900, and 1903,"
declaring the Land to be Crown Property.

In the matter of the land commonly called or known as Brakmanagamakele, situate in the village of Brakmanagama in the Kelegamtulana of the Eppawala korale of the Nuwaragampalata, in the North-Central Province, and of "The Waste Lands Ordinances of 1897, 1899, 1900, and 1903."

WHEREAS in pursuance of section 1 of the said Ordinances it was duly notified on the 15th day of July, One thousand Nine hundred and Four, that if no claim to the land commonly called or known as Brakmanagamakele, situate in the village of Brakmanagama in the Kelegamtulana of the Eppawala korale of the Nuwaragampalata, in the North-Central Province, containing in extent 636 acres and 27 perches, and shown as lot 3 in preliminary plan No. 216 and in the annexed certified tracing therefrom, was made to the Special Officer appointed under section 28 of the said Ordinances within the period of three months from the date specified in such notice, such land would be deemed the property of the Crown and dealt with on account of the Crown (*vide* notice No. 1,969):

And whereas Mudalihamige Punchirala of Ambagahagama in the Willachchiya korale of Nuwaragampalata made claim thereto; and whereas the said claimant has withdrawn his claim to the said land, I, Howard Orme Fox, Special Officer appointed under section 28 of the said Ordinances, under and by virtue of the powers vested in me in that behalf by section 4 of the said Ordinances, do hereby on this 23rd day of December, 1904, order and declare, under section 4, sub-section (1), of the said Ordinances, that the said land, as more fully described herein below, is the property of the Crown,

Description of the Land referred to.

The land commonly called or known as Brakmanagamakele, situated in the village of Brakmanagama in the Kelegamtulana of the Eppawala korale of the Nuwaragampalata, in the North-Central Province, containing in extent 636 acres and 27 perches, shown as lot 3 in preliminary plan 216 and in the annexed certified tracing therefrom, and bounded as follows: on the north by the Lunu-oya; on the east by the village limit of Medenikalla, the village limit of Kalundegama, the village limit of Weerawewa; on the south by the village limit of Rambewewa, the village limit of Kudapalugaswewa; and on the west by the village limit of Horombuwagama and the village limit of Angamuwa.

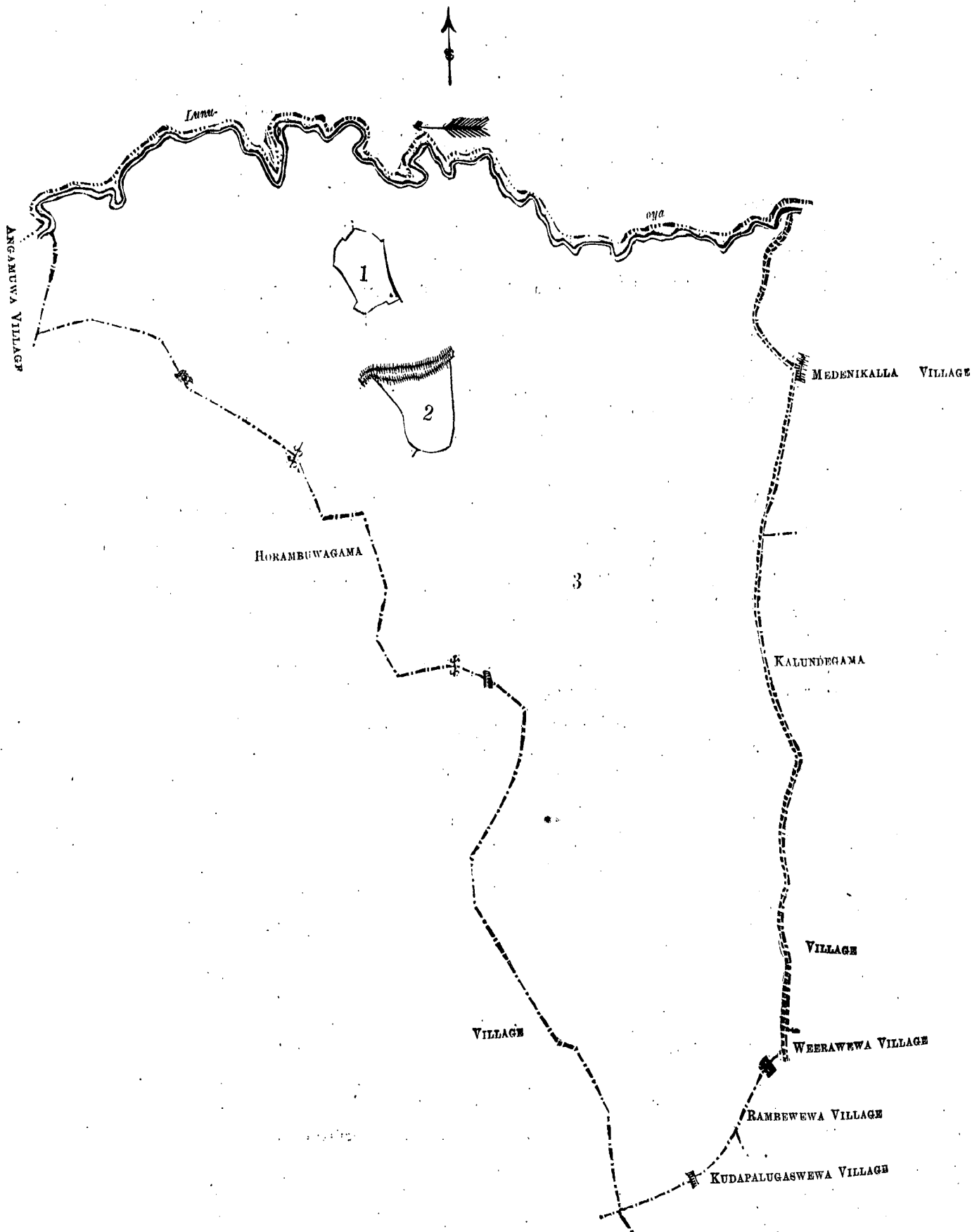
NOTE.—The following lots lying within the above boundaries are excluded from this order, and their aggregate acreage 13 acres 3 roods and 11 perches is not included in the acreage of 636 acres and 27 perches given above:—

Preliminary plan 216.						Extent.
Lot.	Name of Land.					A. R. P.
1	...	Brakmanagamawela	5 3 4
2	...	Brakmanagamawewa	8 0 7
						<u>13 3 11</u>

The 23th day of December, 1904.

H. O. Fox,
Special Officer.

[For Tracing see page 133.]



Sale of 16 Chains to an Inch.

Situation : Brakmanagama village in Eppawala korale.

Preliminary plan 216.

Lot.
3

Name of Land.
Brakmanagamakele

Extent.
A. R. P.

636 0 27

Lot.	Name of Land.	Lots excluded.			Extent.		
		A.	R.	P.	A.	R.	P.
1	Brakmanagamawela	5	3	4
2	Barkmanagamawewa	8	0	7
					13	3	11

Sheets F¹³₃₈₋₄₆, F¹³₂₁₋₂₉, and F¹³₂₂₋₃₀

Surveyor-General's Office,
Colombo, June 23, 1904.

J. B. M. RIDOUT,
Acting Assistant Surveyor-General.

Anuradhapura S. O. 96

**Order under Section 4, Sub-section (1), of "The Waste Lands Ordinances of 1897, 1899, 1900, and 1903,"
declaring the Lands to be Crown Property.**

In the matter of the lands commonly called or known as Maluweyaya, Warayaya, Demataweweyaya, Kongahayaya, Kelagahayaya, Weweyaya, Tellullagalayaya, &c., situate in the village of Telulla in the Wellawaya korale of the Wellawaya division, in the Province of Uva, and of "The Waste Lands Ordinances of 1897, 1899, 1900, and 1903."

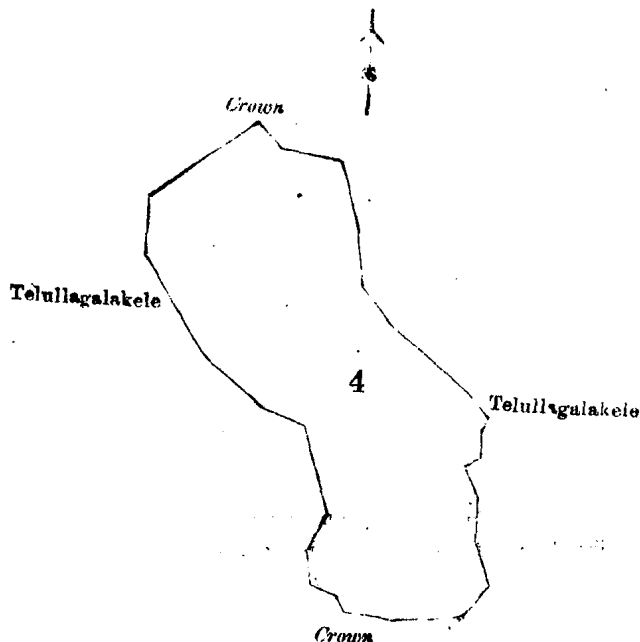
WHEREAS in pursuance of section 1 of the said Ordinances it was duly notified on the Twenty-eighth day of August, One Thousand Nine hundred and Three, that if no claim to the lands commonly called or known as Maluweyaya, Warayaya, Demataweweyaya, Kongahayaya, &c., situate in the village of Telulla in the Wellawaya korale of the Wellawaya division, in the Province of Uva, containing in extent 1,035 acres 2 roods and 24 perches, and shown as lots 4, 5, 13, 16, 18, 21, and 63 in W.L.O. survey No. 6 and in the annexed certified tracings therefrom, was made to the Special Officer appointed under section 28 of the said Ordinances within the period of three months from the date specified in such notice, such lands would be deemed the property of the Crown and dealt with on account of the Crown (*vide* notice No. 1,705):

And whereas (1) Vidanege Ranhami Gamarala and (2) Idamegedara Banda Gamarala, both of Telulla, made claim thereto; and whereas the said claimants have withdrawn their claims to the said lands, I, John George Fraser, Special Officer appointed under section 28 of the said Ordinances, under and by virtue of the powers vested in me in that behalf by section 4 of the said Ordinances, do hereby on this 10th day of January, 1905, order and declare, under section 4, sub-section (1), of the said Ordinances, that the said lands, as more fully described herein below, are the property of the Crown.

Description of the Lands referred to.

The following lots situated in the village of Telulla in the Wellawaya korale of the Wellawaya division, in the Province of Uva, as described in the annexed certified tracings:—

Lot.	Name of Land.	W.L.O. survey 6.			Extent.		
		A.	R.	P.	A.	R.	P.
4	Maluweyaya, Warayaya	58	0	28



Scale of 16 Chains to an Inch.

Situation : Telulla village in Wellawaya korale.

Lot.	Name of Land.	Extent. A. R. P.
4	Maluwayaya, Warayaya	58 0 28

Surveyor-General's Office,
Colombo, December 13, 1904.

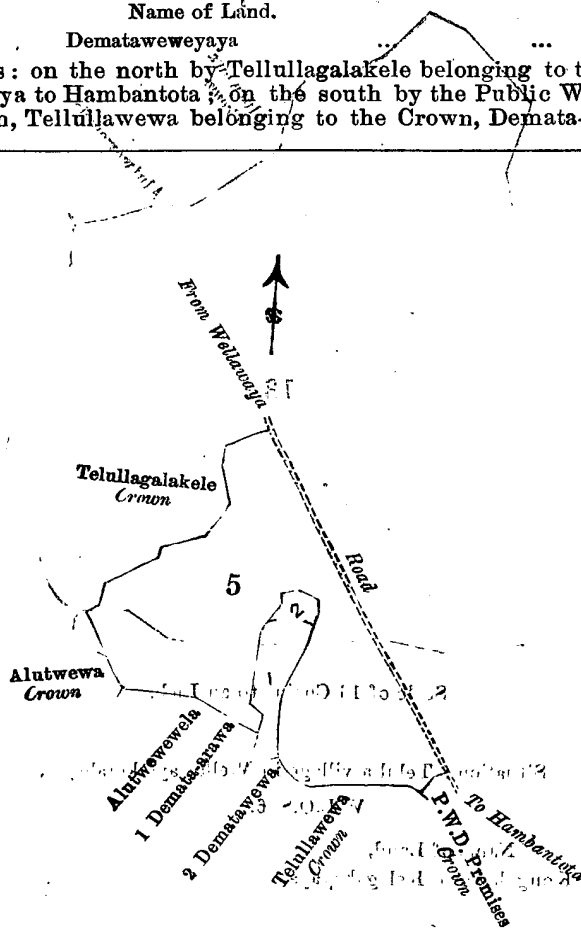
J. B. M. RIDOUT,
for Surveyor-General.

and bounded as follows : on the north, east, south, and west by Tellullagalakele belonging to the Crown.

II.
W.L.O. survey 6.

Lot.	Name of Land.	Extent. A. R. P.
1	Demataweyaya	44 0 0

and bounded as follows : on the north by Tellullagalakele belonging to the Crown ; on the east by the road from Wellawaya to Hambantota ; on the south by the Public Works Department premises belonging to the Crown, Tellullawewa belonging to the Crown, Demata-arawa claimed by Idame-



Scale of 16 Chains to an Inch.

Situation : Telulla village in Wellawaya korale.

Lot.	Name of Land.	Extent. A. R. P.
5	Demataweyaya	44 0 0

Surveyor-General's Office,
Colombo, December 13, 1904.

J. B. M. RIDOUT,
for Surveyor-General.

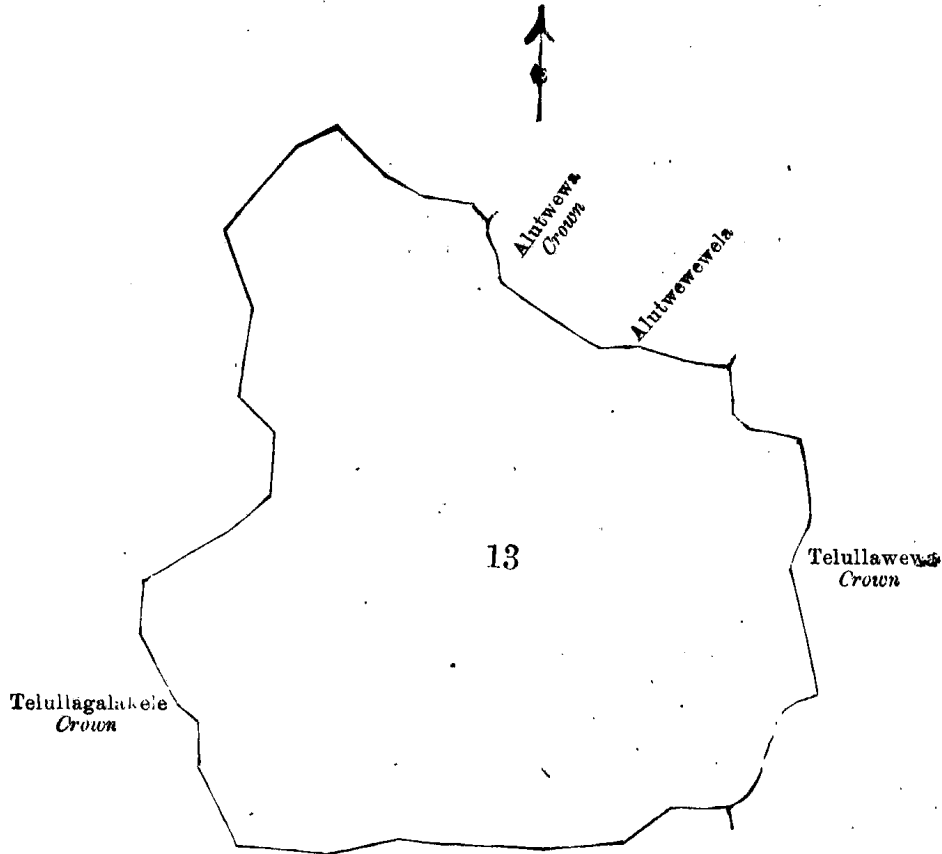
gedara Banda Gamarala, &c., Dematawewa belonging to the Crown, Demata-arawa claimed by Idamegedara Banda Gamarala, Alutwewewala claimed by Idamegedara Banda Gamarala and others ; and on the west by Alutwewa belonging to the Crown, Tellullagalakele belonging to the Crown.

III.

W.L.O. survey 6.

Lot.	Name of Land.	Extent. A. R. P.
13	Kongahayaya, Kelagahayaya	202 1 20

and bounded as follows: on the north by Telullagalakele belonging to the Crown, Alutwewa belonging to the Crown, Alutwewewela claimed by Idamegedara Banda Gamarala and others; on the



Scale of 16 Chains to an Inch.

Situation: Telulla village in Wellawaya korale.

W.L.O.S 6.

Lot.	Name of Land.	Extent. A. R. P.
13	Kongahayaya, Kelagahayaya	202 1 20

Surveyor-General's Office,
Colombo, December 13, 1904.

J. B. M. RIDOUT,
for Surveyor-General.

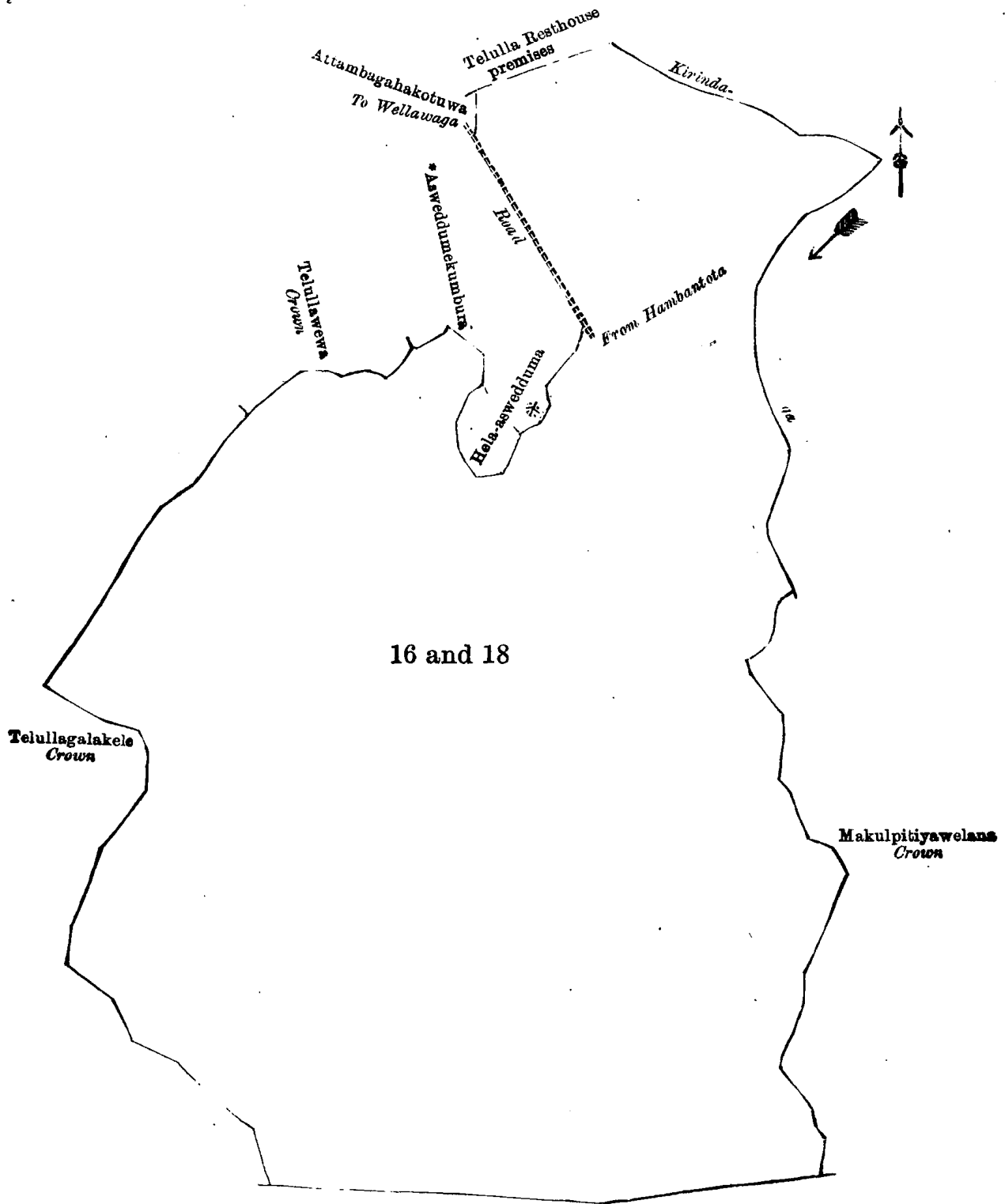
east by Telullawewa belonging to the Crown; on the south and west by Telullagalakele belonging to the Crown.

IV.

W.L.O. survey 6.

Lot.	Name of Land.	Extent. A. R. P.
16	Wewayaya, Telullagalayaya, &c.	343 0 0
18	Atambagahakotuwa, &c.	263 2 30
		<hr/> 606 2 30 <hr/>

and bounded as follows: on the north by Telulla resthouse premises, the Kirindi-oya; on the east by the Kirindi-oya, Makulpitiyawelana belonging to the Crown; on the south by the village limit of Huratgamuwa; and on the west by Telullagalakele belonging to the Crown, Telullawewa belonging to the Crown, Asweddumekumbura claimed by Idamegedara Banda Gamarala and others, Hela-assed-duma claimed by ditto, Asweddumekumbura claimed by ditto, the road from Hambantota to Wellawaya, Atambagahakotuwa claimed by Idamegedara Banda Gamarala.



16 and 18

HURATGAMUWA VILLAGE

Scale of 16 Chains to an Inch.

Situation : Telulla village in Wellawaya korale.

W.L.O.S. 6.

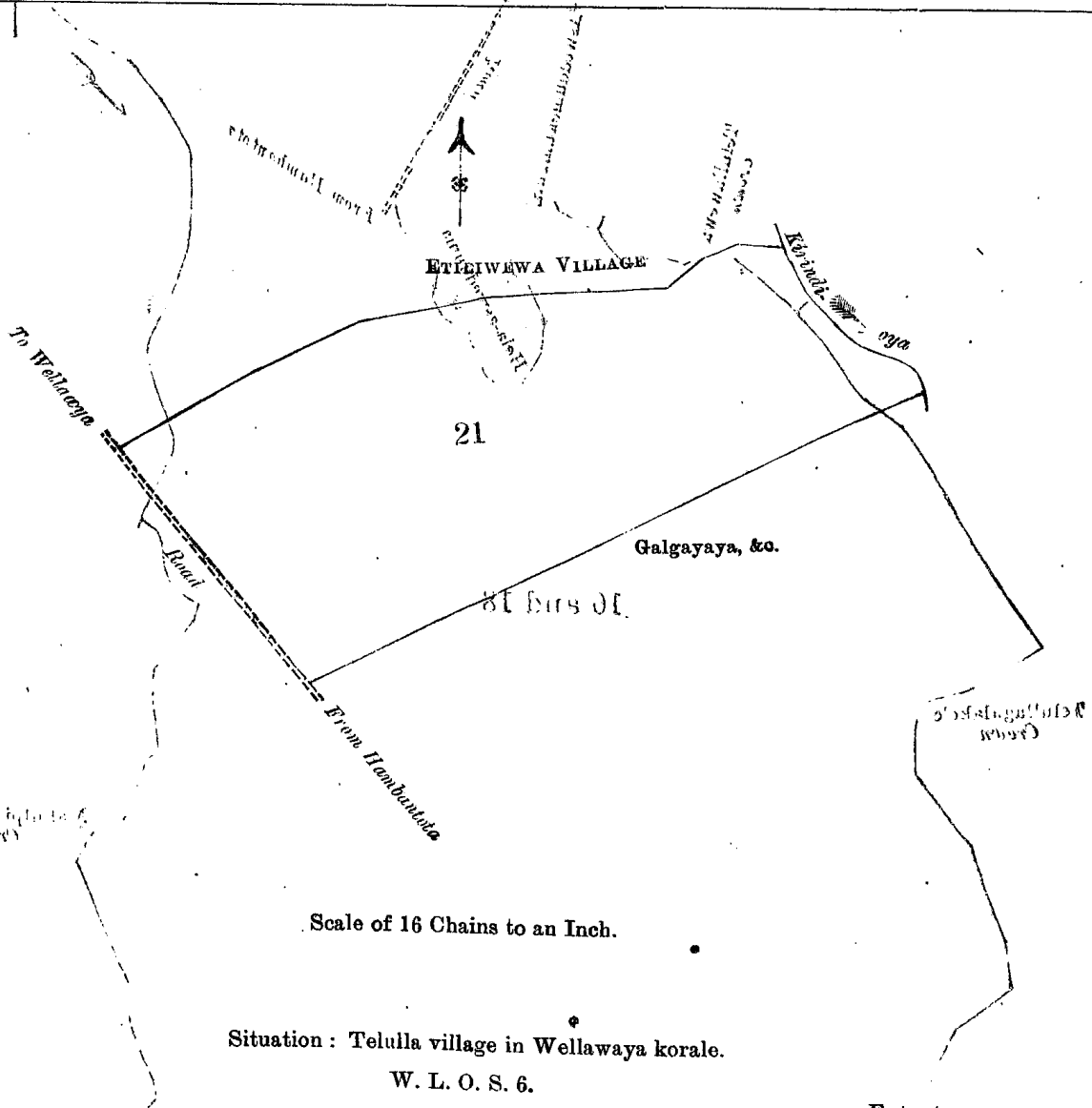
Lot.	Name of Land.	Extent. A. R. P.
16	Weweyaya, Tellullagalayaya, &c.	343 0 0
18	Atambagahakotuwa, &c.	263 2 30
		<u>606 2 30</u>

V.

W.L.O. survey 6.

Lot.	Name of Land.	Extent. A. R. P.
21	Battalayaya, Iniginigaskoratuwa, Rerugasyaya, Watawalayaya, Palugasyaya, Galgayaya	116 1 0

and bounded as follows: on the north by the village limit of Etiliwewa; on the east by the Kirindi-



Scale of 16 Chains to an Inch.

Situation: Telulla village in Wellawaya korale.

W. L. O. S. 6.

Lot.	Name of Land.	Extent. A. R. P.
21	Battalayaya, Iniginigaskoratuwa, Rerugasyaya, Watawalayaya, Palugasyaya, Galgayaya	116 1 0

Surveyor-General's Office,
Colombo, December 13, 1904.

J. B. M. RIDOUT,
for Surveyor-General.

oya; on the south by Galgayaya, &c., belonging to V. Ranhami Gamarala and another; on the west by the road from Hambantota to Wellawaya.

VI.

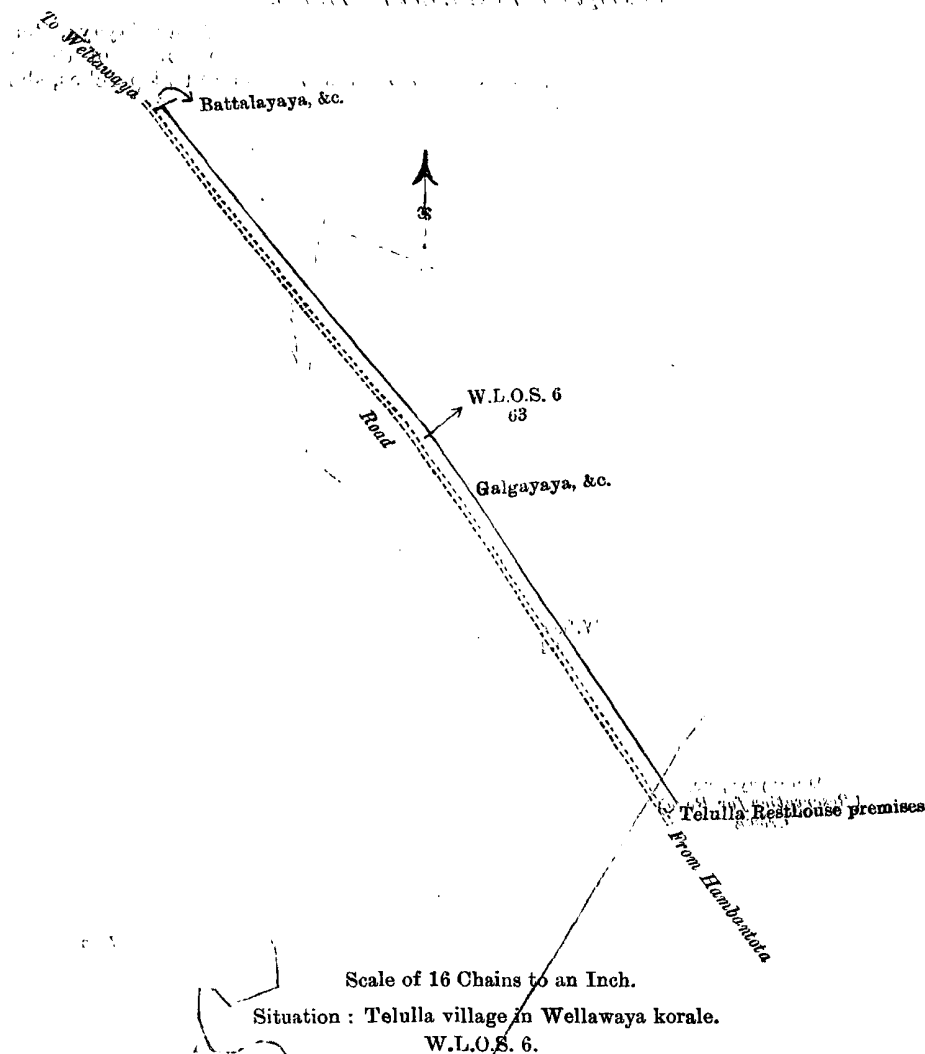
W.L.O. survey 6.

Lot.	Name of Land.	Extent. A. R. P.
63	Galgayaya, &c. (reservation for road)	8 0 26

and bounded as follows: on the north by Battalayaya, &c., belonging to the Crown; on the east by Galgayaya, &c., belonging to V. Ranhami Gamarala and another; on the south by Telulla resthouse premises; and on the west by the road from Hambantota to Wellawaya.

January 10, 1905.

J. G. FRASER,
Special Officer.



Lot.	Name of Land.	Extent. A. R. P.
63	Galgayaya, &c. (reservation for road)	8 0 26

Surveyor-General's Office,
Colombo, December 13, 1904

J. B. M. RIDOUT,
for Surveyor-General.

Uva S. O. 584

Order under Section 4, Sub-section (1), of "The Waste Lands Ordinances of 1897, 1899, 1900, and 1903," admitting Land to be Private Property.

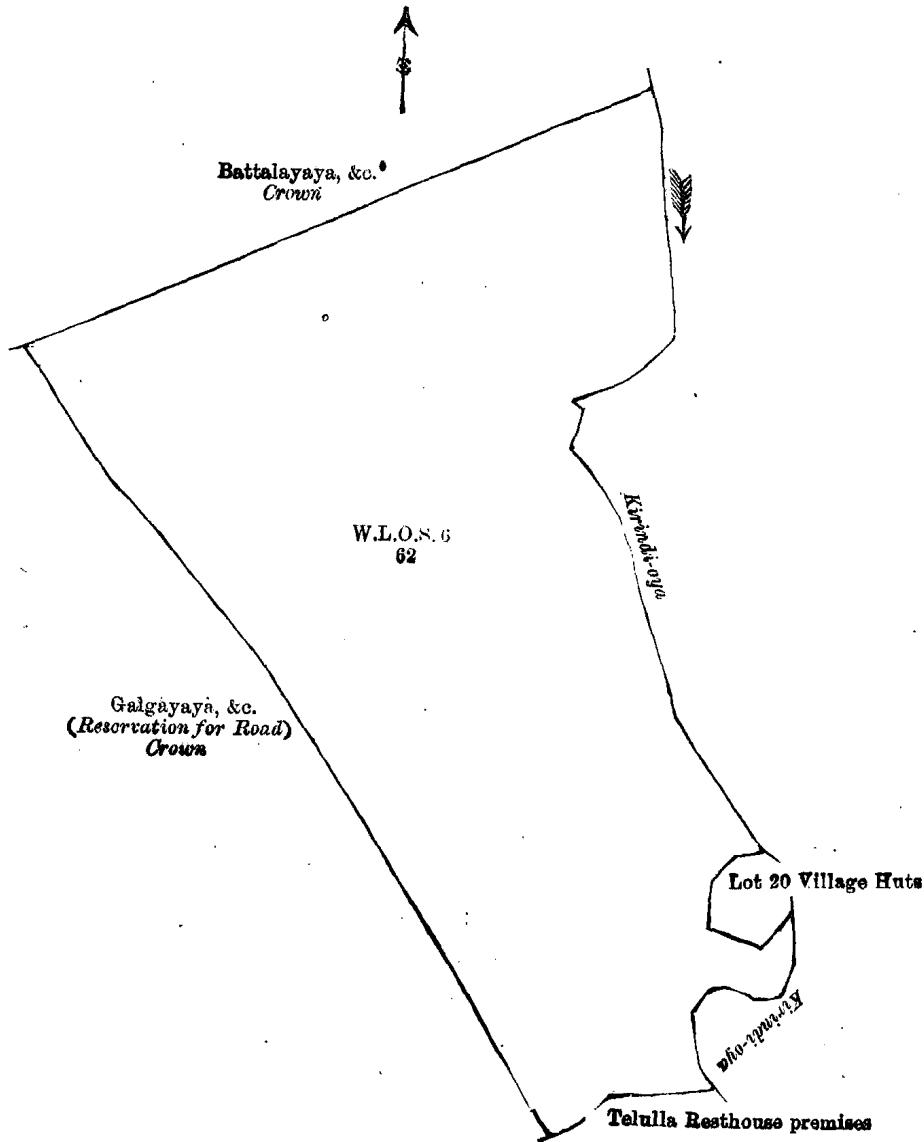
In the matter of the land commonly called or known as Galgayaya, Palugasayaya, Watawalayaya, Rerugasayaya, Inginigaskoratuwa, situate in the village of Telulla in the Wellawaya korale of the Wellawaya division, in the Province of Uva, and of "The Waste Lands Ordinances of 1897, 1899, 1900, and 1903."

WHEREAS in pursuance of section 1 of the said Ordinances it was duly notified on the Twenty-eighth day of August, One thousand Nine hundred and Three, that if no claim to the land commonly called or known as Galgayaya, Palugasayaya, Watawalayaya, Rerugasayaya, Inginigaskoratuwa, situate in the village of Telulla in the Wellawaya korale of the Wellawaya division, in the Province of Uva, containing in extent 239 acres 2 roods and 14 perches, and shown as lot 62 in W.L.O. survey No. 6 and in the annexed certified tracing therefrom, was made to the Special Officer appointed under section 28 of the said Ordinances within the period of three months from the date specified in such notice, such land would be deemed the property of the Crown and dealt with on account of the Crown (*vide* notice No. 1,705):

And whereas (1) Vidanege Rankami Gamarala and (2) Idamegedara Banda Gamarala, both of Telulla, made claim thereto, and I, John George Fraser, Special Officer appointed under section 28 of the said Ordinances, made due inquiry into such claim, I, with the consent of His Excellency the Governor, do hereby admit the claim of the said claimants to the said land, as more fully described herein below, under section 4, sub-section (1), of the said Ordinances.

Description of the Land referred to.

The land commonly called or known as Galgayaya, Palugasyaya, Watawalayaya, Rerugasyaya, Inginigaskoratuwa, situated in the village of Telulla in the Wellawaya korale of the Wellawaya division, in the Province of Uva, containing in extent 239 acres 2 roods and 14 perches, shown as lot



Scale of 16 Chains to an Inch.

Situation : Telulla village in Wellawaya korale.

W. L. O. S. No. 6.

Lot.	Name of Land.	Extent. A. R. P.
62	Galgayaya, Palugasyaya, Watawalayaya, Rerugasyaya, Inginigaskoratuwa	239 2 14

Surveyor-General's Office,
Colombo, December 13, 1904.

J. B. M. RIDOUT,
for Surveyor-General.

62 in W. L. O. survey No. 6 and in the annexed certified tracing therefrom, and bounded as follows : on the north by Battalayaya, &c., belonging to the Crown ; on the east by the Kirindi-oya, Telulla hamlet (lot 20), the Kirindi-oya ; on the south by Telulla resthouse premises ; and on the west by Galgayaya, &c., belonging to the Crown (reservation for road).

January 10, 1905.
Uva S. O. 585

J. G. FRASER,
Special Officer.

Order under Section 4, Sub-section (1), of "The Waste Lands Ordinances of 1897, 1899, 1900, and 1903," admitting Land to be Private Property.

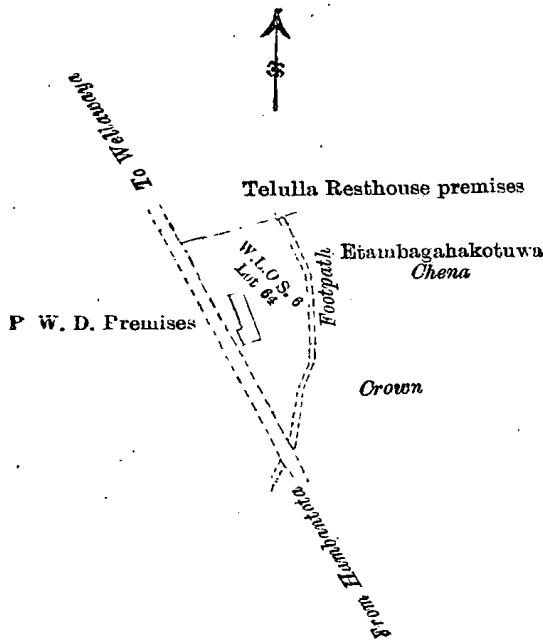
In the matter of the land commonly called or known as Etambagahakotuwa, situate in the village of Telulla in the Wellawaya korale of the Wellawaya division, in the Province of Uva, and of "The Waste Lands Ordinances of 1897, 1899, 1900, and 1903."

WHEREAS in pursuance of section 1 of the said Ordinances it was duly notified on the Twenty-Eighth day of August, One thousand Nine hundred and Three, that if no claim to the land commonly called or known as Etambagahakotuwa, situate in the village of Telulla in the Wellawaya korale of the Wellawaya division, in the Province of Uva, containing in extent 2 roods and 10 perches and shown as lot 64 (portion of lot 18) in W. L. O. survey No. 6 and in the annexed certified tracing therefrom, was made to the Special Officer appointed under section 28 of the said Ordinances within the period of three months from the date specified in such notice, such land would be deemed the property of the Crown and dealt with on account of the Crown (*vide* notice No. 1,705) :

And whereas (1) Vidanega Ranhami Gamarala and (2) Idamegedara Banda Gamarala, both of Telulla, made claim thereto, and I, John George Fraser, Special Officer appointed under section 28 of the said Ordinances, made due inquiry into such claim ; I, with the consent of His Excellency the Governor, do hereby admit the claim of the said claimants to the said land, as more fully described herein below, under section 4, sub-section (1), of the said Ordinances.

Description of the Land referred to.

The land commonly called or known as Etambagahakotuwa, situated in the village of Telulla in the Wellawaya korale of the Wellawaya division, in the Province of Uva, containing in extent



Situation : Telulla village in Wellawaya korale.

Lot.	Name of Land.	Extent. A. R. P.
64 (portion of lot 18) ...	Etambagahakotuwa 0 2 10

Surveyor-General's Office,
Colombo, December 6, 1904.

R. S. TEMPLETON,
for Surveyor-General.

2 roods and 10 perches, shown as lot 64 (portion of lot 18) in W. L. O. survey No. 6 and in the annexed certified tracing therefrom, and bounded as follows: on the north by Telulla resthouse premises, on the east and south by a footpath (Etambagahakotuwahena belonging to the Crown), and on the west by the high road from Hambantota to Wellawaya.

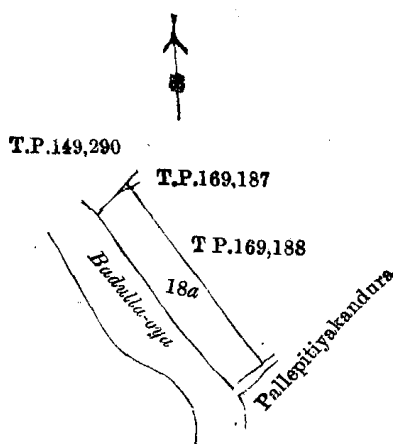
January 10, 1905.
Uva S. O. 586

J. G. FRASER,
Special Officer.

Order under Section 4, Sub-section (1), of "The Waste Lands Ordinances of 1897, 1899, 1900, and 1903,"
declaring the Land to be Crown Property.

In the matter of the land commonly called or known as Hibutuwelgoda *alias* Ampitigodapatana, situate in the village of Mugunumata in the Bogoda korale of the Yatikinda division, in the Province of Uva, and of "The Waste Lands Ordinances of 1897, 1899, 1900, and 1903."

THE notice required by section 1 of the said Ordinances having been duly published in manner prescribed by that section in respect of the above-named land, and a claim having been made to the said land by Udahagedara Dissanayaka Mudiyansele Dingiri Menika of Uduwera, and the said claimant having been duly called upon by me by a notice in writing under section 4, sub-section (1), of the said Ordinances duly served upon her to produce before me the evidence and documents upon which she might rely in proof of her claim, and not having produced such evidence and documents, I, John George Fraser, Special Officer appointed under section 28 of the said Ordinances, do hereby on this Seventeenth day of January, One thousand Nine hundred and Five, order and declare, under section 4, sub-section (1), of the said Ordinances, that the said land, commonly called or known as Hibutuwelgoda *alias* Ampitigodapatana, situate in the village of Mugunumata in the Bogoda korale of the



Scale of 8 Chains to an Inch.

Situation : Mugunumata village in Yatikinda division.
Preliminary plan 23.

Lot.	Name of Land.	Extent A. R. P.
18a	Hibutuwelgoda <i>alias</i> Ampitigodapatana	1 1 35

Surveyor-General's Office,
Colombo, January 5, 1904.

P. D. WARREN,
Assistant Surveyor-General.

Yatikinda division, in the Province of Uva, containing in extent 1 acre 1 rood and 35 perches, and shown as lot 18a in preliminary plan No. 23 and in the annexed certified tracing therefrom, and bounded as follows : on the north by T.P. 149,290, T.P. 169,187 ; on the east by T.P. 169,188 ; on the south by the Pallepitiyakandura ; and on the west by the Badulla-oya—is the property of the Crown.

January 17, 1905.

Uva S. O. 587

J. G. FRASER,
Special Officer.

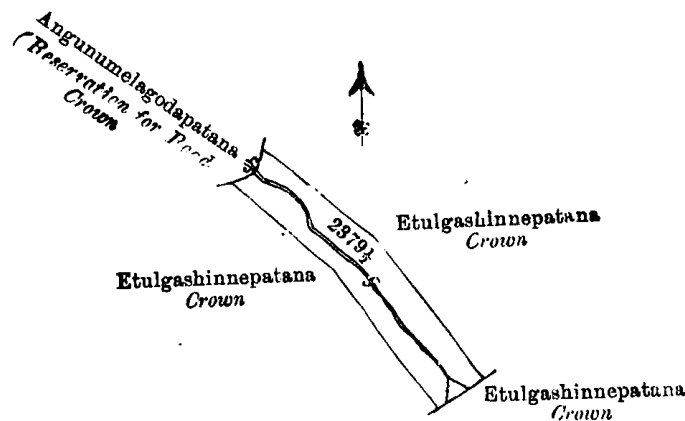
Order under Section 2, of "The Waste Lands Ordinances of 1897, 1899, 1900, and 1903,"
declaring Land to be Crown Property.

In the matter of the land commonly called or known as Angurumelagodapatana, situate in the village of Kitalella in the Kumbalwela korale of the Yatikinda division, in the Province of Uva, and of "The Waste Lands Ordinances of 1897, 1899, 1900, and 1903."

THE notice required by section 1 of "The Waste Lands Ordinances of 1897, 1899, 1900, and 1903," having been duly published in manner prescribed by that section in respect of the above-named land (*vide* notice No. 2,054), and no claim having been made to the said land or to any interest therein within the period of three months from the date specified in the said notice, I, John George Fraser, Special Officer appointed under section 28 of the said Ordinances, under and by virtue of the powers vested in me in that behalf by section 2 of the said Ordinances, do hereby on this 30th day of December, 1904, order and declare that the said land, as more fully described herein below, situate in the village of Kitalella in the Kumbalwela korale of the Yatikinda division, in the Province of Uva, and shown as lot 2,379½ in preliminary plan No. 24 and in the annexed certified tracing therefrom, and containing in extent 2 acres 1 rood and 12 perches, is the property of the Crown.

Description of the Land referred to.

The land commonly called or known as Angurumelagodapatana, situated in the village of Kitalella in the Kumbalwela korale of the Yatikinda division, in the Province of Uva, containing in



Scale of 8 Chains to an Inch.

Situation: Kitalella village in Kumbalwela korale.
Preliminary plan 24.

Lot.	Name of Land.	Extent.
2379½	Angurumelagodapatana (reservation for stream)	2 1 12
	Sheet M 37, 38, 45, 46	

Surveyor-General's Office,
Colombo, September 17, 1904.

J. B. M. RIDOUT,
for Surveyor-General.

extent 2 acres 1 rood and 12 perches, shown as lot 2,379½ in preliminary plan 24 and in the annexed certified tracing therefrom, and bounded as follows: on the north by Angurumelagodapatana (reservation for road) belonging to Crown; on the east by Etulgashinnepatana sold by Crown; on the south by Etulgashinnepatana belonging to Crown; on the west by Etulgashinnepatana sold by Crown.

December 30, 1904.
Uva S. O. 588

J. G. FRASER,
Special Officer.

*Badulla District Court, Case No 1,921.***Reference under Section 5 of Ordinance No. 1 of 1897.**

In the matter of the land commonly called or known as Botalatennapatana (claimed as being a portion of Dikarawehena), situate in the village of Kurukude in the Dehiwinipalata korale of the Udukinda division, in the Province of Uva, and of "The Waste Lands Ordinances of 1897, 1899, 1900, and 1903."

THE notice required by section 1 of the said Ordinances having been duly given on the 19th day of December, 1902, and published in the *Government Gazette* of the 19th day of December, 1902, in respect of the land commonly called or known as Botalatennapatana (claimed as being a portion of Dikarawehena), situated in the village of Kurukude in the Dehiwinipalata korale of the Udukinda division, in the Province of Uva, bounded as follows: on the north by Botalatennapatana belonging to the Crown; on the east by Botalatennapatana belonging to the Crown; on the south by Dikarawehena belonging to the Crown, Dikarawewatta claimed by Aluthwelagedara Heen Appuhami Gamarala, Dikarawa belonging to Dendiyagedara Kiriwanta and others; on the west by Dikarawehena claimed by Dendiyagedara Kiriwanta and a Gansabhawa path shown as lot 34 in block survey plan No. 14; and containing in extent 3 acres and 30 perches (*vide* notice No. 1,271): and a claim having been made thereto by Hin Appuhami Gamarala of Kurukude, and due inquiry having been made by me, John George Fraser, Special Officer appointed under section 28 of the Waste Lands Ordinance, No. 1 of 1897, into the said claim; and whereas I do not admit the said claim of the said claimant Hin Appuhami Gamarala of Kurukude, and have failed to enter into any agreement with the said claimant Hin Appuhami Gamarala of Kurukude in respect thereof, such claim is therefore referred by me, under the powers vested in me by sections 5 and 6 of the said Ordinances, to the District Judge of Badulla. The value of the said land is Rs. 32.

September 26, 1904.

J. G. FRASER,
Special Officer.

Decree.

In the District Court of Badulla.

Hin Appuhami Gamarala of Kurukude Claimant.
Class I., No. 1,921. Against

The Government Agent of the Province of Uva..... Respondent.

This action coming on for final disposal before J. Conroy, Esq., District Judge of Badulla, on the 30th day of November, 1904, in the presence of Mr. C. M. Fernando, Advocate, on the part of the respondent and the claimant: It is ordered and decreed that the claim of the claimant be and the same is hereby dismissed, and it is declared that the land claimed, namely, Botalatennepatana, shown as lot 34 in block survey plan No. 14, and containing in extent 3 acres and 30 perches, is the property of the Crown:

And it is further ordered that the said claimant do pay to the said respondent his costs of this action as taxed by the officer of the court.

The 30th day of November, 1904.

True copy:

JNO. DHARMAKIRTI,
Secretary.J. CONROY,
District Judge.

Uva S O. 589

Badulla District Court, Case No. 1,901.

Reference under Section 5 of Ordinance No. 1 of 1897.

In the matter of the land commonly called or known as Gasgolla, situate in the village of Pattiyagedera of the Dehiwinipalata korale in the Udukinda division of the Province of Uva, and of "The Waste Lands Ordinances, 1897, 1899, 1900, and 1903."

THE notice required by section 1 of the said Ordinances having been duly given on the 28th day of November, 1902, and published in the *Government Gazette* of the 28th day of November, 1902, in respect of the land commonly called or known as Gasgolla, situated in the village of Pattiyagedera of the Dehiwinipalata korale in the Udukinda division of the Province of Uva, bounded as follows: on the north and east by Gasgollepatana belonging to Crown; on the south by Gasgollekele belonging to Crown, the Gasgollekandura; on the west by Gasgolla (lot 64) belonging to Crown, a water-course, and Gasgollepatana belonging to Crown, shown as lot 62 in block survey plan No. 31, and containing in extent 9 acres 2 roods and 30 perches: and a claim having been made thereto by Pallegedara Siribadde of Warakadanda and Pallegedara Tikirala of Pattiyagedera, and due inquiry having been made by me, John George Fraser, Special Officer appointed under section 28 of the Ordinance No. 1 of 1897, into the said claim; and whereas I do not admit the said claim in whole of the said claimants Pallegedera Siribadde and Pallegedera Tikirala, and have failed to enter into any agreement with the said claimants Pallegedera Siribadde and Pallegedera Tikirala in respect thereof, such claim is therefore referred by me, under the powers vested in me by sections 5 and 6 of the said Ordinance, to the District Judge of Badulla.

May 23, 1904.

J. G. FRASER,
Special Officer.*Decree.*

In the District Court of Badulla.

1, Pallegedara Siribadde of Warakadanda; 2, Pallegedara Tikirala of Pattiyegedaragama... Claimants.
Class I., No. 1,901. Against

The Government Agent of the Province of Uva..... Respondent.

This action coming on for final disposal before J. Conroy, Esq., District Judge of Badulla, on the 30th day of November, 1904, in the presence of Mr. C. M. Fernando, Advocate, on the part of the respondent and the claimant: It is ordered and decreed that the claim of the claimants be and the same is hereby dismissed, and it is declared that the land called Gasgolla, shown as lot 62 in block survey plan No. 31, and containing in extent 9 acres 2 roods and 30 perches, is the property of the Crown.

And it is further ordered that the said claimants do pay to the said respondent his costs of this action as taxed by the officer of the court.

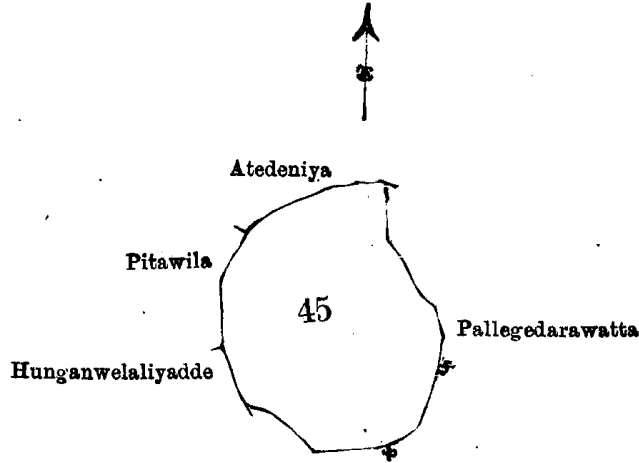
A true copy:

The 30th day of November, 1904

JNO. DHARMAKIRTI,
Secretary.J. CONROY,
District Judge.

Uva S. O. 590

லது அழைக்கப்பட்டவருவதும், 46 ம் இக்கப் பிரதமப்படத்தில் 45 ன் துண்டாய்க் காட்டப்பட்டுள்ளது
 மான காணி; இதற்கெல்லை: வடக்கு-ஆர். தாவிது ஆரியும் மறுபேரும் உருத்துப்பேசும் அட்டேதெனிய;
 கிழக்கும் தெற்கும்-பள்ளைகமகே வத்துகாரியும் மறுபேரும் உருத்துப்பேசும் பள்ளைகெதறவத்தை;
 மேற்கு-ஆர். தொந்திரிகும் மறுபேரும் உருத்துப்பேசும் ஊர்-வாண்வெலலியத்தை, ஆர். தொந்திரிகும் மறுபே
 ரும் உருத்துப்பேசும் பிற்பவலை.



Scale of 8 Chains to an Inch.

Situation: Millawa village in Hinidum pattu.

Preliminary plan 46.

Lot.	Name of Land.	Extent.
		A. R. P.
45	Pallegedarawattagodella	6 2 25
	Cadastral sheet O 6-14	

Surveyor-General's Office,
 Colombo, January 20, 1905.

2,137

J. B. M. RIDOUT,
 for Surveyor-General.

Galle S. O. 1—1905

Notice under "The Waste Lands Ordinances of 1897, 1899, 1900, and 1903."

TAKE notice, that unless within three months from the 17th day of February, 1905, the persons, if any, who claim any interest in the land hereinafter mentioned, make claim in person or in writing to the said land or to some interest therein to the Special Officer appointed under section 28 of, "The Waste Lands Ordinances, 1897, 1899, 1900, and 1903," at his office at Hill House, Mutwal, Colombo:

Such Special Officer, in pursuance of the powers vested in him by the said Ordinances, will declare by writing under his hand that the said land, to which no claim has been made, is the property of the Crown.

J. G. FRASER,
 Special Officer.

Description of the Land referred to.

The land commonly alled or known as Eramudugahatenna, situated in the village of Pallewela in the Kandaboda pattu of the Matara District, in the Southern Province, containing in extent 1 acre and 37 perches, and shown as lot 11a in preliminary plan 166 and in the annexed certified tracing therefrom, and bounded as follows: on the north by Eramudugahatenna claimed by Arambage Don Carolis and others; on the east by Arambagedeniyawatta claimed by Arambage Luwishami and others; on the south and west by Tennehena claimed by Arambage Don Carolis and others.

வகி 1905 ன்வு பைரவாசி மச 17 வெதி டின பவன் துன்மொசனன் ஈதுகுத்தடி மெகி பகவ டன்வன ஓவமெ
 ணர் சிகிள் கைபசகவெ ணர் ஈகிவிசமன் கிவெவலாய கிசனி யெ ஈகென் ஈய்னிவி சீ ஈய விசின
 னுதிவிதி கெவகவெ வகி 1897, 1899, 1900 கவ 1903 ணன் ஈகூபகன்வெரு 28 வெதி வகன்விசெ சுகாரகெ
 பவ்நகர் ஈகூபகவெ விசெத மகநிஈரகாநன்நான்செணன் கைகூகி மெர்டர் கிசு கபூசகி கன்நைர்ஈவெடி
 சே. சீ. சேசுடர் ஈன்நான்செணன் ஓடிசீசிவெ ஈயின் பைநிசிகெ ணர் சிசவிசீசுகிள் சிகி ஓவமெ ணர் சிகி
 கைபசகவெ ஈகிவிசமன் பைநிசிகிள்வெ வொகெகூகொன், சிகி விசெத மகநிஈரகாநன்நான்செணன்
 ஓகவகி ஈகூபகன்வெருசின் சுகி கிவெவ வெருவெரு சுகாரகெ ஈகிவிசிககிவெ வொகிசகூ சிகி ஓவமெ டர்
 கன்நக ஓவமென் கிசக ஈன்நான்செணன் ஈய்சக ஈயி சிசவிசீசுகிள் ஈன்நான்செ விசின சுகாக
 கர்ஈ வெ வெகிள் டுகவந சுகுகி.

சே. சீ. சேசுடர்,
 விசெத மகநிஈரகாநன்நான்செ.

Notice under "The Waste Lands Ordinances of 1897, 1899, 1900, and 1903."

TAKE notice, that unless within three months from the 17th day of February, 1905, the persons, if any, who claim any interest in the lands hereinafter mentioned or in any one or more of such lands or to some interest therein, make claim in person or in writing to the said lands or any of them or to some interest therein to J. G. Fraser, Esq., Special Officer appointed under section 28 of "The Waste Lands Ordinances, 1897, 1899, 1900, and 1903," at his office at Hill House, Mutwal, Colombo :

Such Special Officer, in pursuance of the powers vested in him by the said Ordinances, will declare by writing under his hand that the said lands, or such of them as to which no claim has been made, are the property of the Crown.

J. G. FRASER,
Special Officer.

Description of the Lands referred to.

The following lots situated in the village of Ketiyape in the Kandaboda pattu of the Matara District, in the Southern Province, as described in the annexed certified tracings :—

I.

Preliminary plan 132.

Lot	Name of Land.	Extent.
14	Uda-alawatta	2 2 10

and bounded as follows : on the north by Kekunagodahena belonging to Crown ; on the east by Kekunagodahena belonging to Crown ; on the south by Uda-alawatta alias Godahena belonging to Crown, the Haldeniyadola, and on the west by the village limit of Mulatiyana.

විෂය 1905ක්ව පෙබ්වාරි මස 17 වෙනි දින පටන් තුන්මාසයක් ඇතුළතදී මෙහි පහත දක්වන ඉඩම් වලට නොහොත් ඉන් එකකට නොහොත් වැඩි ගණනකට යම් අයිතිවාසිකමක් තිබෙන යම් අයවල් ඇත්නම් ඒ අය විසින් මුඩුබිම් සම්බන්ධව වර්ෂ 1897, 1899, 1900 සහ 1903යේ ආඥාපනත්වල 28 වෙනි වගන්තියේ ප්‍රකාරයට පත්කරනු ලැබූ විශේෂ මහත්ඥානානන්දන්ගේ කොළඹ මෝදර හිල් හවුස්හි කන්තෝරුවේදී ජේ. ජී. ෆ්‍රේසර් උන්නාන්දේගේ ඉදිරිපිටට ඇවිත් පෙනීසිට හෝ ලියවිල්ලකින් එකී ඉඩම්වලට නොහොත් ඊට ඇති යම් කොටසකට කිසි අයිතිවාසිකමක් පෙන්වා සිටිනට නොයෙදුනොත්, එකී විශේෂ මහත්ඥානානන්දන්ගේ ඉහත කී ආඥාපනත්වලින් ලැබී තිබෙන බලවල ප්‍රකාරයට අයිතිවාසිකම් නොකියාපු එකී ඉඩම් එක්කෝ එකීන් අයිතිවාසිකමක් ගණනැරදක්වනට නොයෙදුන සෑම ඉඩම් රජසන්තක ඉඩම් හඹුයට උන්නාන්දේගේ අත්සන ඇති ලියවිල්ලකින් උන්නාන්දේ විසින් ප්‍රකාශකරණ බව මෙයින් දැනගත යුතුයි.

ජේ. ජී. ෆ්‍රේසර්,
විශේෂ මහත්ඥානානන්දේ.

ඉඩම්වල තොරතුරු.

දකුණු පලාතේ මාතර දිස්ත්‍රික්කේ කන්දබොඩපත්තුමේ කැටියපේ යන ගම පිහිටා තිබෙන මේ ඉඩමාපු සහතික සිතියම්වල පෙනීයන මෙහි පහත දක්වන බිම්කවිටි, එනම්:—

I.

මුල් සිතියම 132.

බිම්කවිටිය.	ඉඩමේ නම.	බිම්තරම.
14	උඩඅලවත්ත	2 2 10

මේ මාසිම—උතුරට රජසන්තක කැකුණගොඩහේනද; නැගෙනහිරට රජසන්තක කැකුණ ගොඩහේනද; දකුණට රජසන්තක උඩඅලවත්ත නොහොත් ගොඩහේනද, හල්දෙනියේදෙලද; බස්නාහිරට මුලුතියානේගම්ඉමද.

இதன்பின் சொல்லப்படுங் காணிகளுள் ஒன்றிலேனும் பலவிலேனும் எவ்வித உடந்தையாயினும் தங்களுக்குண்டென உருத்துப்பேசுவோர்கள் யாருமிருந்தால், அவர்கள், 1905 ம் ஆண்டு மார்ச்சு 17 ந்த தேதி துவக்கம் மூன்று மாதத்திற்குள், 1897 முதல் 1903 ம் ஆண்டு வரையுள்ள பாணிலச்சட்டங்களின் 28 ம் பிரிவின் பிரகாரம் ஏற்படுத்திய விசேஷ உத்தியோகத்தர் ஜே. ஜி. பெரேஸர் துரை அவர்களிடம் கொழும்பு முகத்துவாரம் "ஹில் ஹவுஸ்" என்னும் அவருடைய கந்தோரில் முகாமுகமாயேனும், எழுத்து மூலமாயேனும் தங்களுக்குண்டெனும் உருந்தை அல்லது உடந்தையைத் தெரிவியாவிடில், சொல்லிய விசேஷ உத்தியோகத்தர் சொல்லிய சட்டங்களால் தமக்கு உண்டாய அநிகாரத்தைக்கொண்டு சொல்லிய காணிகளை அல்லது அவைகளுள் உருத்துப்பேசப்படாதவற்றை முடிக்குரிய ஆதனமென தமது கைச்சாத்திட்டு எழுத்து மூலமாய் வெளிப்படுத்துவார் என்பதை அறிந்த கொள்க.

ஜே. ஜி. பெரேஸர்,
விசேஷ உத்தியோகத்தர்.

சட்டிய-காணிகளின் விவரம்.

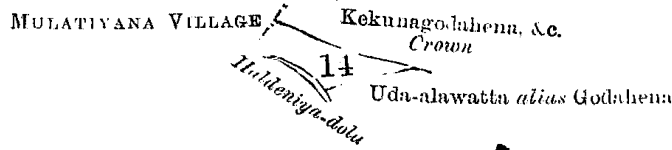
தென் மாகாணம் மாத்துறை டிஸ்திரிக்டு கந்தயொடபத்தைச்சேர்ந்த கெற்றியாப்பை யென்னும் கிராமத்தி னுள்ள இத்துட ணணக்கப்படும் உறுதிப்படுத்திய பட்டப்பிரதிகளில் விவரித்தபடியே, கீழ்க் குறிக்கும் காணித் தண்டுகள் :—

I.

பிரதம படம 132.

காணித்துண்டு.	காணியின் பெர்.	விசாலம்.
14	உடஅலவத்தை	2 2 10

எவ்வகளாவன : வடக்கு-முடிக்குரிய கெத்துன்கொடஏனை; கீழ்க்கு-முடிக்குரிய கெக்குண்கொடஏனை; தெற்கு-முடிக்குரிய உடஅலவத்தை அல்லது கொடஏனை, அல்தெனியதொல என்னுஞ் சிற்றது; மேற்கு-முலத்தியானைக் கிராம எல்லை.



Scale of 16 Chains to an Inch.
Situation : Ketiyape village in Kandaboda pattu.
Preliminary plan 132.

Lot.	Name of Land.	Extent. A. R. P.
14	Uda-alawatta	2 2 10

Sheet O 15
XIV.

Surveyor-General's Office,
Colombo, January 20, 1905.

J. B. M. RIDOUT,
for Surveyor-General.

II.
Preliminary plan 132.

Lot.	Name of Land.	Extent. A. R. P.
42	Attikkagahahena	1 1 36

and bounded as follows : on the north and east by Mahahena belonging to Crown ; on the south by Attikkagahahena claimed by K. Dingi Appu ; and on the west by Dolahalaheniya claimed by K. A. Dingi Appu and others, Attikkagahahena alias Dolahalawatta claimed by K. Dingi Appu.

මුල් සිතියම 132.


බිම්කට්ටිය.	ඉඩමේ නම.	බිම්පරම. අ. රූ. ප.
42	අට්ටිකකාහණෙන	1 1 36

මෙට මාසිම - උතුරට සහ නැගෙනහිරට රාජසන්තක මහලෙන්ද; දකුණට කේ. ඩිංගිඅප්පු විසින් අයිතිවැසිකම් කියන අට්ටිකකාහණෙනද; බස්නාහිරට කේ. ඒ. ඩිංගිඅප්පු සහ තවත් අය විසින් අයිතිවැසිකම් කියන දොලාහැනියාද; කේ. ඩිංගිඅප්පු විසින් අයිතිවැසිකම් කියන අට්ටිකකාහණෙන නොහොත් දොලාහැනියාද.

ව්‍යුහය පද්ම 132.

කාණිත් අක්ෂර.	කාණියින් පේරු.	විශාලත්ව. අ. අ. පේ.
42	අට්ටිකකාහණෙන	1 1 36

ඉවුරුපෙන් : වැට්ටුමට් පිටුපුටුම - මුදුකුටුම - මාග්ගේ ; මෙරු-කේ. ඩිංගි අප්පු උතුරුපුටුපේසුම අට්ටිකකාහණෙන ; මෙරු-කේ. ඩිංගි අප්පුම මහාපෙරුම උතුරුපුටුපේසුම මොග්ගාහණෙන, කේ. ඩිංගි අප්පු උතුරුපුටුපේසුම අට්ටිකකාහණෙන මොග්ගාහණෙන නොවෙයි.



Scale of 16 Chains to an Inch.
Situation : Ketiyape village in Kandabada pattu.
Preliminary plan 132.

Lot.	Name of Land.	Extent. A. R. P.
42	Attikkagahahena	1 1 36

Surveyor-General's Office,
Colombo, January 20, 1905.

Sheet O 20
III.

J. B. M. RIDOUT,
for Surveyor-General.

III.

Preliminary plan 132.

Lot.	Name of Land.	Extent. A. R. P.
42c	Attikkagahahena	0 2 35

and bounded as follows : on the north by Attikkagahahena claimed by K. Dingi Appu ; on the east and south by Attikkagahahena belonging to Crown ; and on the west by Attikkagahahena claimed by K. Dingi Appu.

මුල් සිතියම 132.


බිම්කට්ටිය.	ඉඩමේ නම.	විමිතරම. අ. රූ. ප.
42c	අට්ටිකකහහෙන	0 2 35

මීට මායිම්—උතුරට කේ. ඩින්ගිඅප්පු විසින් අයිතිවාසිකම් කියන අට්ටිකකහහෙනද; නැගෙනහිරට සහ දකුණට රජසන්නක අට්ටිකකහහෙනද; බස්නාහිරට කේ. ඩින්ගිඅප්පු විසින් අයිතිවාසිකම් කියන අට්ටිකකහහෙනද.

பிரதம படம் 132.

காணித்துண்டு.	காணியின் பெர்.	விசாலம். ஏ. அ. பெ.
42c	அட்டிக்ககாஹனை	0 2 35

எல்லைகளாவன : வடக்கு-கே. டிங்கி அப்பு உருத்துப்பேசும் அட்டிக்ககாஹனை ; கிழக்குத் தெற்கும்-முடிக்குரிய அட்டிக்ககாஹனை ; மேற்கு-கே. டிங்கி அப்பு உருத்துப்பேசும் அட்டிக்ககாஹனை.



Scale of 16 Chains to an Inch.

Situation : Ketiyape village in Kandaboda pattu.

Preliminary plan 132.

Lot.	Name of Land.	Extent. A. R. P.
42c	Attikkagahahena	0 2 35

Surveyor-General's Office,
Colombo, January 20, 1905.

Sheet O 20
III.

J. B. M. RIDOUT,
for Surveyor-General.

IV.

Preliminary plan 132.

Lot.	Name of Land.	Extent. A. R. P.
42d	Attikkagahahena	0 3 8

and bounded as follows : on the north by Dolaihaladeniya claimed by K. A. Dingi Appu and others, Attikkagahahena claimed by K. Dingi Appu ; on the east by Attikkagahahena belonging to Crown, Galgodahena belonging to Crown ; on the south by Medaruppewatta claimed by K. A. Lis Appu ; and on the west by Nagahawatta claimed by K. A. Dingi Appu, Paragaswelpalahena belonging to Crown.

මුල් සිතියම 132.

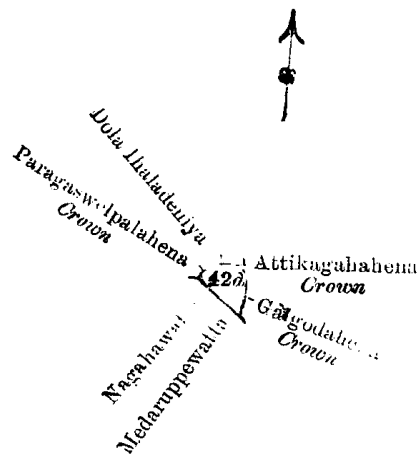
බිම්කට්ටිය.	ඉඩමේ නම.	විමිතරම. අ. රූ. ප.
42d	අට්ටිකකහහෙන	0 3 8

මීට මායිම්—උතුරට කේ. ඒ. ඩින්ගිඅප්පු සහ නවත් අය විසින් අයිතිවාසිකම් කියන දොලොහල දෙහියද, කේ. ඩින්ගිඅප්පු විසින් අයිතිවාසිකම් කියන අට්ටිකකහහෙනද; නැගෙනහිරට රජසන්නක අට්ටිකකහහෙනද, රජසන්නක ගල් ගොඩගෙනද; දකුණට කේ. ඒ. ලීස්අප්පු විසින් අයිතිවාසිකම් කියන මැදරාප්පේවත්තද; බස්නාහිරට කේ. ඒ. ඩින්ගිඅප්පු විසින් අයිතිවාසිකම් කියන නාගහවත්තද, රජසන්නක පරගස්වෙල්පලගෙනද.

பிரதம படம் 132.

காணித்துண்டு.	காணியின் பெர்.	விசாலம். ஏ. அ. பெ.
42d	அட்டிக்ககாஹனை	0 3 8

எல்லைகளாவன : வடக்கு-கே. ஏ. டிங்கி அப்புவும் மறுபேரும் உருத்துப்பேசும் தொலஹலகலதெனிய, கே. டிங்கி அப்பு உருத்துப்பேசும் அட்டிக்ககாஹனை ; கிழக்கு-முடிக்குரிய அட்டிக்ககாஹனை, முடிக்குரிய கல்கொடேஹனை ; தெற்கு-கே. ஏ. லிசப்பு, உருத்துப்பேசும் மெதறுப்பேவத்தை ; மேற்கு-கே. ஏ. டிங்கி அப்பு உருத்துப்பேசும் நாகாவத்தை, முடிக்குரிய பறகஸ்வெல்பலஹனை.



Scale of 16 Chains to an Inch.

Situation : Ketiyape village in Kandaboda pattu.

Preliminary plan 132.

Name of Land.

Extent.

A. R. P.

Lot.

42d

...

Attikagahahena

...

...

0 3 8

Surveyor-General's Office,
Colombo, January 20, 1905.Sheet O 20
III.J. B. M. RIDOUT,
for Surveyor-General.

2,139

Matara S. O. 11—1905

Notice under "The Waste Lands Ordinances of 1897, 1899, 1900, and 1903."

TAKE notice, that unless within three months from the 17th day of February, 1905, the persons, if any, who claim any interest in the lands hereinafter mentioned or in any one or more of such lands, make claim in person or in writing to the said lands or any one of them or to some interest therein to H. O. Fox, Esq., Special Officer appointed under section 28 of "The Waste Lands Ordinances, 1897, 1899, 1900, and 1903," at his office at Hill House, Mutwal, Colombo:

Such Special Officer, in pursuance of the powers vested in him by the said Ordinances, will declare by writing under his hand that the said lands or such of them, as to which no claim has been made, are the property of the Crown.

Description of the Lands referred to.

H. O. Fox,

Special Officer.

The following lots situated in the village of Kadawatgama in the Wirasole Kadawat tulana of the Kadawat korale of the Nuwaragam palata, in the North-Central Province, as described in the annexed certified tracing:—

Lot.	Name of Land.	Extent.	
		A.	R. P.
1	Kadawatgamakele	781	2 25
1a	Do.	12	2 14
1b	Do.	11	1 35
1c	Do.	57	1 35
1f	Kadawatgama Landukele	2	1 18
1g	Kadawatgama Wattebima	11	2 28
2	Boradamanahena	13	3 20
7	Kadawatgamawewahena	1	1 5
8	Mylagahahena	1	2 26
11	Kadawatgamathisbamba	2	2 20
11a	Do.	0	1 0
14a	Kadawatgama Accerewela	0	1 19
		847	1 5

and bounded as follows: on the north by the village limit of Weditibbagala; on the east by the village limit of Kelagama, the village limit of Walahamalewa; on the south by the village limit of Maguruhitikadawala, the village limit of Dangollewa, the village limit of Thalagama; and on the west by the village limits of Irampaikkulama, the village limit of Wannangala.

NOTE.—The following lots lying within the above boundaries are excluded from this notice, and their acreage of 247 acres 1 rood and 38 perches is not included in the acreage of 847 acres 1 rood and 5 perches given above:—

Lot.	Name of Land.	Extent.	
		A.	R. P.
1d	Kadawatgama Landukele	114	3 20
1e	Kadawatgama Minipittaniya	1	0 0
3	Kongahahena	3	2 0
4	Palugahahena	1	2 35
5	Kongahahena	10	1 0
6	Mylagahahena	6	3 30
7a	Wewihalahena	11	1 35
9	Kadawatgamawewa	46	1 0
10	Kadawatgamagangoda	2	2 35
12	Pansalawatte	2	2 10
13	Kadawatgamawela	18	3 5
14	Kadawatgama Accerewela	24	0 30
14b	Do.	2	3 37
14c	Do.	0	0 23
14d	Do.	0	0 18
		247	1 38

වෛ 1905ක්වූ පෙබ්වාරි මස 17 වෙනි දින පටන් තුන්මාසයක් ඇතුළතදී මෙහි පහත දක්වන ඉඩම් වලට නොහොත් ඉන් එකකට නොහොත් වැඩි ගනනකට යම් අයිතිවාසිකමක් තිබෙන යම් අය වල් ඇත්නම් ඒ අය විසින් මුඩුබිම් සම්බන්ධ වෛ 1897, 1899, 1900 සහ 1903න් ආඥාපණත්වල 28 වෙනි වගන්තියේ ප්‍රකාරයට පත්කරණු ලැබූ විශේෂ මහත්‍යවරයානන් නාන්සේගේ කොලඹ මෝදර හිල් හවුස්හි කන්තෝරුවේදී එච්. ඩී. ඩේපාක්ස් උන්නාන්සේගේ ඉදිරිපිටට ඇවිත් පෙනීසිට හෝ ලියවිල්ලකින් එකී ඉඩම්වලට නොහොත් ඊට ඇති යම් කොටසකට කිසි අයිතිවාසිකමක් පෙන්වාසිවින්නට නොයෙදුනොත්, එකී විශේෂ මහත්‍යවරයානන් නාන්සේට ඉහතකී ආඥාපණත්වලින් ලැබී තිබෙන බලවල ප්‍රකාරයට, අයිතිවාසිකම් නොකියාපූ එකී ඉඩම් එක්කෝ එසින් අයිතිවාසිකමක් ගෙනහැර දක්වන්නට නොයෙදුන සෑම ඉඩම් ග්‍රහණකරු ඉඩම් හැටියට උන්නාන්සේගේ අත්සන ඇති ලියවිල්ලකින් උන්නාන්සේ විසින් ප්‍රකාශකරණ බව මෙයින් දැනගත යුතුයි.

එච්. ඩී. ඩේපාක්ස්,
විශේෂ මහත්‍යවරයානන් නාන්සේ.

ඉඩම්වල තොරතුරු.

උතුරු මධ්‍යම දිසාවේ නුවරගම්පලාන කඩවත් කෝරලේ විරසෝලී කඩවත්තුලානේ කඩවත් ගම පිහිටා තිබෙන මීට අමුණාපු සහතික සිතියමේ පෙතියන මෙහි පහත දක්වන බිම්කවිටි, එනම්:—

මුල් සිතියම 95.

බිම්කවිටිය.	ඉඩමේ නම.	බිම්තරම. අ. රූ. ප.
1	කඩවත්ගම්කැලේ	731 2 25
1a	එම	12 2 14
1b	එම	11 1 35
1c	එම	57 1 35
1f	කඩවත්ගම්ලදුකැලේ	2 1 18
1g	කඩවත්ගම්වත්තේබිම	11 2 28
2	බොරදමනගේන	13 3 20
7	කඩවත්ගම්වැවගේන	1 1 5
8	මසීලගඟගේන	1 2 26
11	කඩවත්ගම්කිස්බලේ	2 2 20
11a	එම	0 1 0
14a	කඩවත්ගම්අක්කරේවෙල	0 1 19
		<hr/>
		847 1 5

මීට මාසිම්—උතුරට වෙතින්බිබගල ගම්ඉමද ; නැගෙනහිරට කැලෑගම ගම්ඉමද, වලඟමලුව ගම්ඉමද ; දකුණට මහරුහිටිකඩවල ගම්ඉමද, දන්ගොල්ලුවේ ගම්ඉමද, ඉහලගම ගම්ඉමද ; බස්නාහිරට ඉරම්පසික්කුලම් ගම්ඉමද, වන්නන්ගල ගම්ඉමද.

[ඉහතකී මාසිම්වලට මැදිවූ මෙහි පහත දක්වන බිම්කවිටි මේ දන්වීමෙන් අත්හැරිය වගන් එවායේ මුළු බිම්තරම වන අක්කර 247කුත් රූඩ් 1කුත් පර්චස් 38ට ඉහතකී අක්කර 847කුත් රූඩ් 1කුත් පර්චස් 5ගේ බිම්තරමේ අඩංගු නොවෙනවග මෙයින් දැනගත යුතුයි.]

මුල් සිතියම 95.

බිම්කවිටිය.	ඉඩමේ නම.	බිම්තරම. අ. රූ. ප.
1d	කඩවත්ගම් ලදුකැලේ	114 3 20
1e	කඩවත්ගම් මිනිපිට්ටනිය	1 0 0
3	කෝන්ගඟගේන	3 2 0
4	පඵගඟගේන	1 2 35
5	කෝන්ගඟගේන	10 1 0
6	මසීලගඟගේන	6 3 30
7a	වැවුඉහලගේන	11 1 35
9	කඩවත්ගම්වැව	46 1 0
10	කඩවත්ගම්ගන්ගොඩ	2 2 35
12	පන්සලවත්ත	2 2 10
13	කඩවත්ගම්වෙල	18 3 5
14	කඩවත්ගම් අක්කරේවෙල	24 0 30
14b	එම	2 3 37
14c	එම	0 0 23
14d	එම	0 0 18
		<hr/>
		247 1 38

இதன்பின் சொல்லப்படுங் காணிகளுள் ஒன்றிலேனும் பலவிலேனும் எவ்வித உடந்தையாயினுந் தங்களுக்குண்டென உருத்துப்பேசுவோர்கள் யாருமிருந்தால், அவர்கள், 1905 ம் ஆண்டு மார்ச்சு 17 ந்த தேதி துவக்கம் மூன்று மாதத் திற்குள், 1897 முதல் 1903 ம் ஆண்டு வரையுள்ள பாணிலச்சட்டங்களின் 28 ம் பிரிவின் பிரகாரம் ஏற்படுத்திய விசேஷ உத்தியோகத்தர் எச். ஓ. பொக்கீஸ்தரை அவர்களிடம் கொழும்பு முகத்துவாரம் "ஹல்லவுஸ்" என்னும் அவருடைய கந்தோரில் முகாமுகமாயேனும் எழுத்து மூலமாயேனும் தங்களுக்குண்டெனும் உருத்தை அல்லது உடந்தையைத் தெரி வியாவிடில், சொல்லிய விசேஷ உத்தியோகத்தர் சொல்லிய சட்டங்களால் தமக்கு உண்டாய அதிகாரத்தைக்கொண்டு சொல்லிய காணிகளை அல்லது அவைகளுள் உருத்துப்பேசப்படாதனவற்றை முடிக்கரிய ஆதனமென தமது கைச்சாற் திட்டு எழுத்து மூலமாய் வெளிப்படுத்துவார் என்பதை அறிந்துகொள்க.

எச். ஓ. பொக்கீஸ,
விசேஷ உத்தியோகத்தர்.

சுட்டிய காணிகளின் விவரம்.

வடமத்திய மாகாணம் துவரகம்பளாத்தை கடவத்துக்கோறன் வீரசோலை கடவத்துளானையைச்சேர்ந்த கடவத் தம் என்னும் கிராமத்திலுள்ள, இத்துடனணக்கப்படும் உறுதிப்படுத்திய பட்டப்பிரதியில் விவரித்தபடியே, கீழ்க்குறிக்க ளுங் காணித்துண்டுகள் :—

பிரதம பட்டம் 95.

காணித்துண்டு.	காணியின் பெர்.	விசாலம். ஏ. அ. பே.
1	கடவத்தமகெலே ...	731 2 25
1a	ஷெ ...	12 2 14
1b	ஷெ ...	11 1 35
1c	ஷெ ...	57 1 35
1f	கடவத்தமலந்துகெலே ...	2 1 18
1g	கடவத்தம வத்தேபிம ...	11 2 28
2	போறதமணஏனை ...	13 3 20
7	கடவத்தமவெவஏனை ...	1 1 5
8	மைலகாஏனை ...	1 2 26
11	கடவத்தமதிஸ்வம்ப ...	2 2 20
11a	ஷெ ...	0 1 0
14a	கடவத்தமஅக்கரேவெல ...	0 1 19
		847 1 5

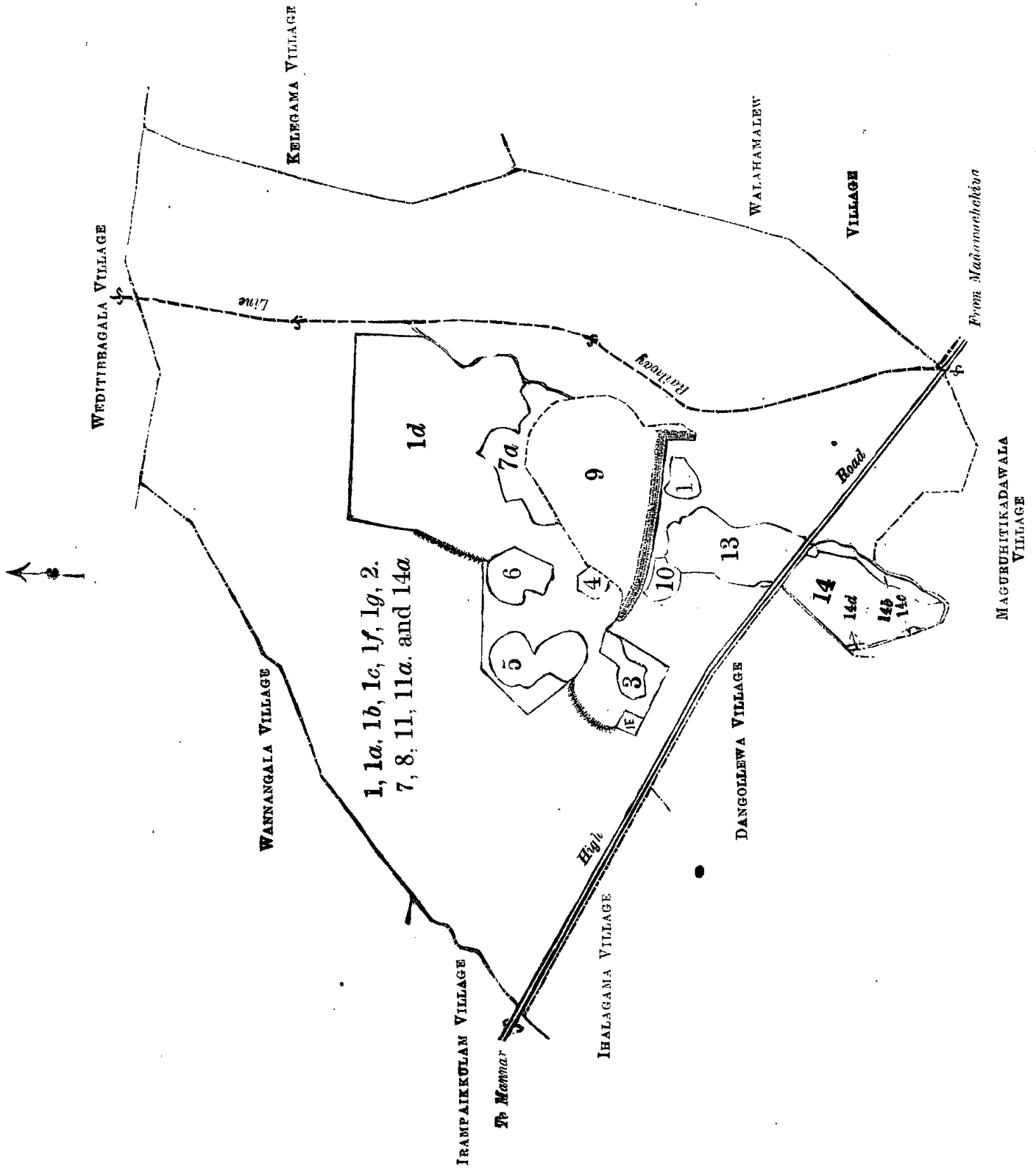
எல்லைகளாவன : வடக்கு-வெறுதிப்பகலைக் கிராம எல்லை; கீழ்க்கு-கெலேகமக் கிராம எல்லை, வளா லாவைக் கிராம எல்லை; தெற்கு-மகுறுதிக்கடவலைக் கிராம எல்லை, தங்கொல்லாவைக் கிராம எல்லை, இயலகமக் கிராம எல்லை; மேற்கு- இறம்பகைக்குளக் கிராம எல்லை, வண்ணக்கலக் கிராம எல்லை.

கவனிப்பு.—மேற்சொல்லிய எல்லைகளுக்குட்பட்டனவாகிய கீழ்க்கு குறிக்குங் காணித்துண்டுகள் இவ்வறிவித்தலின் அம் நீக்கப்பட்டிருக்கின்றன வென்பதையும், அவைகளின் விசாலத்தொகையாரும் 247 ஏக்கர் 1 அட்டி 38 பேட்சும் மூன் சொன்ன 847 ஏக்கர் 1 அட்டி 5 பேட்சுக்குள் அடங்கவில்லை யென்பதையும் கவனிக்கவேண்டியது :—

பிரதம பட்டம் 95.

காணித்துண்டு.	காணியின் பெர்.	விசாலம். ஏ. அ. பே.
1d	கடவத்தமலந்துகெலே ...	114 3 20
1e	கடவத்தம மீனிப்பிட்டணிய ...	1 0 0
3	கோங்காஏனை ...	3 2 0
4	பனுகாஏனை ...	1 2 35
5	கோங்காஏனை ...	10 1 0
6	மைலகாஏனை ...	6 3 30
7a	வெவுடிகலஏனை ...	11 1 35
9	கடவத்தமவெவ ...	46 1 0
10	கடவத்தமகங்கொடை ...	2 2 35
12	பஞ்சலைவத்தை ...	2 2 10
13	கடவத்தமவெல ...	18 3 5
14	கடவத்தமஅக்கரேவெல ...	24 0 30
14b	ஷெ ...	2 3 37
14c	ஷெ ...	0 0 23
14d	ஷெ ...	0 0 18
		247 1 38

[For Tracing see page 154.]



Scale of 24 Chains to an Inch.

Tenement List.

Situation : Kadawatgama village in Wirasole Kadawat tulana of Kadawatkorale.

Lot.	Name of Land.	Extent.	
		A.	R. P.
1	Kadawatgamakele	731	2 25
1a	Do. (railway reservation)	12	2 14
1b	Do. (road reservation)	11	1 35
1c	Do. (residential reservation)	57	1 35
1f	Landukele (bund reservation)	2	1 18
1g	Wattebima (gangoda reservation)	11	2 28
2	Boradamanahena	13	3 20
7	Kadawatgamawewahena...	1	1 5
8	Mylagahahena	1	2 26
11	Kadawatgama Thisbamba	2	2 20
11a	Do. (bund reservation)	0	1 0
14a	Accerewela (road reservation)	0	1 19
Total		847	1 5

Lots excluded.

1d	Landukele (communal reservation)	114	3 20
1e	Minipittaniya (cemetery reservation)	1	0 0
3	Kongahahena (communal reservation)	3	2 0
4	Palugahahena (do.)	1	2 35
5	Kongahahena (communal reservation)	10	1 0
6	Mylagahahena (communal reservation)	6	3 30
7a	Wewihalahena (communal reservation)	11	1 35
9	Kadawatgamawewa	46	1 0
10	Kadawatgamagangoda	2	2 35
12	Pansalawatte	2	2 10
13	Kadawatgamawela	18	3 5
14	Accerewela	24	0 30
14b	Accerewela (stream reservation)	2	3 37
14c	Do.	0	0 23
14d	Do.	0	0 18
Total		247	1 38

Sheets C 24 6-14, C 24 21-29, and C 24 22-30

Surveyor-General's Office,
Colombo. January 25, 1905.

2,140

J. B. M. RIDOUT,
for Surveyor-General.

Anuradhapura S. O. 5-1905

Notice under "The Waste Lands Ordinances of 1897, 1899, 1900, and 1903."

TAKE notice, that unless within three months from the 17th day of February, 1905, the persons, if any, who claim any interest in the land hereinafter mentioned make claim in person or in writing to the said land or to some interest therein to the Special Officer appointed under section 28 of "The Waste Lands Ordinances, 1897, 1899, 1900, and 1903," at his office at Hill House, Mutwal, Colombo :

Such Special Officer, in pursuance of the powers vested in him by the said Ordinances, will declare by writing under his hand that the said land, to which no claim has been made, is the property of the Crown.

J. G. FRASER,
Special Officer.

Description of the Land referred to.

The land commonly called or known as Imbulhitiyagoda (burial ground), situate in the village of Andawela in the Bogoda korale of the Yatikinda division, in the Province of Uva, containing in extent 3 roods and 20 perches, and shown at lot 4d in preliminary plan 22 and in the annexed certified tracing therefrom, and bounded as follows: on the north by T. P. 120,034, Rukatenna claimed by W. H. Hannam, Esq.; on the east by Imbulhitiyagoda claimed by J. Ratnayaka, Esq., Ellawattahena claimed by I. Panchirala : on the south by Ellawattahena claimed by I. Panchirala : and on the west by Imbulhitiyagoda claimed by K. Siyatu.

විෂය 1905 පෙබ්‍රවාරි මස 17 වෙනි දින පටන් තුන්මාසයක් ඇතුළතදී මෙහි පහත දක්වන ඉඩමට හෝ එහි කොටසකට හෝ අයිතිකමක් තිබෙනවාය කියන යම් අයෙක් ඇත්නම් ඒ අය විසින් මුඩුකිම් සම්බන්ධව වර්ෂ 1897, 1899, 1900 සහ 1903න් ආඥාපණ්ණවල 28 වෙනි වගන්තියේ ප්‍රකාරයට පත්කරණු ලැබූ විශේෂ මනත්‍රීඥරයානන්තාන්තේශ් කොලම් මෝදර හිල් හවුස්හි කන්තෝරුවේදී ජේ. ජී. ෆ්‍රේසර් උත්තාන්තේශ් ඉදිරිපිට ඇවිත් පෙනීසිට හෝ ලියවිල්ලකින් එකී ඉඩමට හෝ එහි කොටසකට අයිතිකම පෙන්වාසිවිත්ව නොයෙදුනොත්, එකී විශේෂ මනත්‍රීඥරයානන්තාන්තේශ්ට ඉහතකී ආඥාපණ්ණවලින් ලැබී තිබෙන බලවල ප්‍රකාරයට අයිතිවාසිකම නොකියාපු එකී ඉඩම රජ සන්තක ඉඩමක් ස කියා උත්තාන්තේශ් අත්සන ඇති ලියවිල්ලකින් උත්තාන්තේශ් විසින් ප්‍රකාශ කරණ බව මෙහිින් දැනගත යුතුයි.

ජේ. ජී. ෆ්‍රේසර්,
විශේෂ මනත්‍රීඥරයානන්තාන්තේශ්.

