

# Ceylon Government Gazette

Published by Authority.

No. 6,040—FRIDAY, MARCH 3, 1905.

PART I.—General : Minutes, Proclamations, Appointments,  
and General Government Notifications.  
PART II.—Legal and Judicial.

PART III.—Provincial Administration.  
PART IV.—Land Settlement.  
PART V.—Mercantile, Marine, Municipal, Local, &c.

*Separate paging is given to each Part in order that it may be filed separately.*

## Part IV.—Land Settlement.

	PAGE	PAGE
Preliminary Notices	193	Final Orders

### PRELIMINARY NOTICES.

#### Notice under "The Waste Lands Ordinances of 1897, 1899, 1900, and 1903."

TAKE notice, that unless within three months from the 3rd day of March, 1905, the persons, if any, who claim any interest in the lands hereinafter mentioned or in any one or more of such lands or to some interest therein, make claim in person or in writing to the said lands or any of them or to some interest therein to J. G. Fraser, Esq., Special Officer appointed under section 28 of "The Waste Lands Ordinances, 1897, 1899, 1900, and 1903," at his office at Hill House, Mutwal, Colombo :

Such Special Officer, in pursuance of the powers vested in him by the said Ordinances, will declare by writing under his hand that the said lands or such of them, as to which no claim has been made, are the property of the Crown.

J. G. FRASER,  
Special Officer.

#### *Description of the Lands referred to.*

The following lots situated in the village of Gombaddala in the Kandaboda pattuwa of the Matara District, in the Southern Province, as described in the annexed certified tracings :—

#### I.

#### Preliminary plan 127.

Lot.	Name of Land.	Extent. A. R. P.
18	Dampalagodawatta	1 0 20

and bounded as follows : on the north by Dampalagoda belonging to Crown, Dampalagodahena claimed by L. Dingi Appu ; on the east by Dampalagodahena claimed by L. Dingi Appu, Dampalagoda belonging to Crown ; on the south by Dampalagoda-watta claimed by Dingi Appuhamy and others ; on the west by Dampalagoda belonging to Crown.



II.

Preliminary plan 127.

Lot.	Name of Land.	Extent. A. R. P.
51	Ehalagodadeniya	0 2 34

and bounded as follows : on the north by the Ehalagangodakumburayaya claimed by Welpagodagama Andris Appu and others ; on the east by the Mahadola ; on the south by the Gombaddalakele belonging to Crown ; on the west by the Gombaddalakele belonging to Crown.

මුල් සිතියම 127.

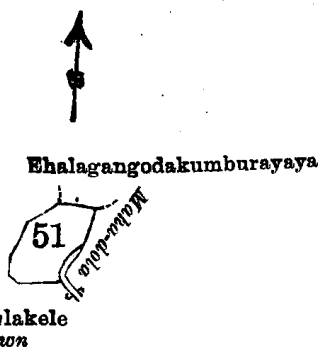
විමකවිස.	ඉඩමේ නම.	විමතරම. අ. රූ. ප.
51	ඇහලගොඩදෙනිය	0 2 34

මෙම මායිම්—උතුරට වෙල්පාගොඩගමගේ අත්පිස්අප්පු සහ තවත් අය විසින් අයිතිවාසිකම් කියන ඇහලගන්ගොඩ කුඹුරුයායද; නැගෙනහිරට මහදොලද; දකුණට රජසන්තක ගොම්බද්දල කැලේද; බස්නාහිරට රජසන්තක ගොම්බද්දලකැලේද.

பிரதம படம் 127.

காணித் துண்டு.	காணியின் பெர்.	விசாலம். ஏ. ரூ. ப.
51	ஏலகோடதெனிய	0 2 34

எல்லைகளாவன : வடக்கு-வெல்பாகோடகமகே அந்திசிப்பவும் மறுபேரும் உருத்தப்பேசும் ஏலகங்கோடரும்புற யாய ; கிழக்கு-மாதொல என்னும் அருவி ; தெற்கு-முடிக்குரிய கொம்பத்தலைக்கேலே ; மேற்கு-முடிக்குரிய கொம்பத் தலைக்கேலே.



Scale of 8 Chains to an Inch.

Situation : Gombaddala village in Kandaboda pattuwa.

Preliminary plan 127.

Lot.	Name of Land.	Extent. A. R. P.
51	Ehalagodadeniya	0 2 34

Surveyor-General's Office, Colombo, February 9, 1905. Sheet O 15 50-58 J. B. M. RIDOUT, for Surveyor-General.

III.

Preliminary plan 127.

Lot.	Name of Land.	Extent. A. R. P.
P.P. 5,554 G 525	Dampalagodahena	0 2 10

and bounded as follows : on the north by Dampalagoda belonging to Crown ; on the east by Dampalagoda belonging to Crown ; on the south by Dampalagodawatta claimed by Dingi Appuhamy and others ; on the west by Dampalagodawatta claimed by Dingi Appuhamy and others.

මුල් සිතියම 127.

විමකවිස.	ඉඩමේ නම.	විමතරම. අ. රූ. ප.
P.P. 5,554 G 525	දම්පලගොඩහේන	0 2 10

මෙම මායිම්—උතුරට රජසන්තක දම්පලගොඩද; නැගෙනහිරට රජසන්තක දම්පලගොඩද; දකුණට ඩිංගි අප්පුහාමි සහ තවත් අය විසින් අයිතිවාසිකම් කියන දම්පලගොඩවත්තද; බස්නාහිරට ඩිංගිඅප්පු සහ තවත් අය විසින් අයිතිවාසිකම් කියන දම්පලගොඩවත්තද.

பிரதம படம் 127.

3

காணித் துண்டு.

காணியின் பேர்.

விசாலம்.

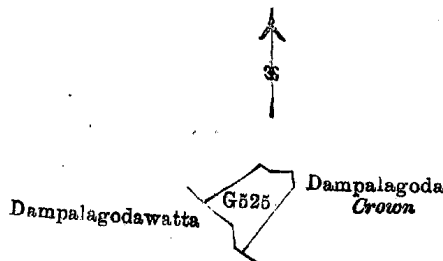
ச. ம. பெ.

பி. ப. 5,554 }  
G 525 }

... தம்பலகொ ஏனை ...

... 0 2 10

எல்லைகளாவன : வடக்கு-முடிக்குரிய தம்பலகொடை ; கிழக்கு-முடிக்குரிய தம்பலகொடை ; தெற்கும்-டிங்கி அப்புளாயியும் மறுபேரும் உருத்துப்பேசும் தம்பலகொடவத்தை ; மேற்கு-டிங்கி அப்புளாயியும் மறுபேரும் உருத்துப்பேசும் தம்பலகொடவத்தை.



Sale of 8 Chains to an Inch.

Situation : Gombaddala village in Kandaboda pattuwa.

Preliminary plan 127.

Lot.	Name of Land.	Extent. A. R. P.
P.P.5,554 G 525	Dampalagodahena	0 2 10

Surveyor-General's Office,  
Colombo, February 9, 1905.Sheet O 15  
50--58J. B. M. RIDOUT,  
for Surveyor-General.

2,146

Matara S. O. 12--1905

## Notice under "The Waste Lands Ordinances of 1897, 1899, 1900, and 1903."

TAKE notice, that unless within three months from the 3rd day of March, 1905, the persons, if any, who claim any interest in the lands hereinafter mentioned or in any one or more of such lands or to some interest therein, make claim in person or in writing to the said lands or any of them or to some interest therein to J. G. Fraser, Esq., Special Officer appointed under section 28 of "The Waste Lands Ordinances, 1897, 1899, 1900, and 1903," at his office at Hill House, Mutwal, Colombo :

Such Special Officer, in pursuance of the powers vested in him by the said Ordinances, will declare by writing under his hand that the said lands or such of them, as to which no claim has been made, are the property of the Crown.

J. G. FRASER,  
Special Officer.

## Description of the Lands referred to.

The following lots situated in the village of Parapamulla in the Kandaboda pattu of the Matara District, in the Southern Province, as described in the annexed certified tracings :—

I.

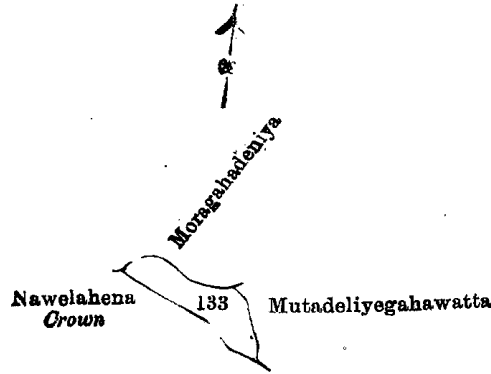
Preliminary plan 90.

Lot.	Name of Land.	Extent. A. R. P.
3	Arambe	5 2 27
3b	Murungegahawattehena	1 3 16
3d	Sapugahawattehena	2 1 5
3e	Beddegadarawattehena	0 2 36
		10 2 4

and bounded as follows: on the north by the village limit of Gammeddegama, Paratenna belonging to Crown, the village limit of Gammeddegama ; on the east by Dunumadalagahakoratuwa claimed by Singarakkaranekeetige Dissian ; on the south by Beddegadarawatta claimed by Singarakkaranekeetige Dissian, Sapugahawatta claimed by M. N. Babonissa and others, Aramba claimed by S. N. Bananissa and others, Mahakumbura claimed by S. Don Davit and others ; on the west by Murungegahawatta claimed by Senanayakage Don Davit and others, Aramba claimed by S. Dingi Baba and others, Murungegahawatta claimed by S. Don Davit and others.







Scale of 8 Chains to an Inch.

Situation : Parapamulle village in Kandaboda pattu.  
Preliminary plan 90.

Lot.	Name of Land.	Extent. A. R. P.
133	Nawelahena	0 3 5

Surveyor-General's Office,  
Colombo, January 9, 1905.

Cadastral sheet O 20  
5-13

J. B. M. RIDOUT,  
for Surveyor-General.

III.  
Preliminary plan 90.

Lot.	Name of Land.	Extent. A. R. P.
83e	Lindagawawattehena	1 3 28

and bounded as follows : on the north by a Gansubhawa path, Pambaketiyedeniya claimed by A. L. Kulappuarachchige Don Bastian and others; on the east and south by Medakuttiyehena belonging to Crown; on the west by a footpath. Lindagawawatta claimed by A. L. Kulappuarachchige Don Carolis and others.

මුල් සිතියම 90.

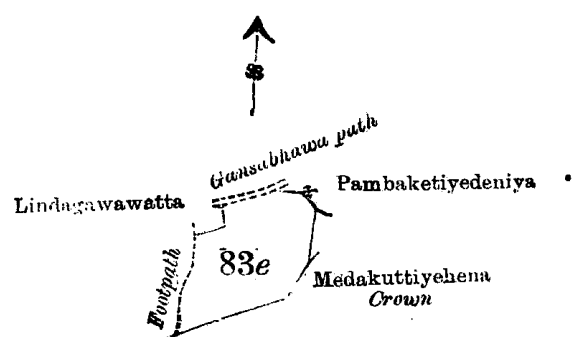
සිමකවිටිය	ඉඩමේ නම.	භිමතරම. අ. රූ. ප.
83e	ලිදගාලාවත්තේන	1 3 28

මට මාසිම—උතුරට ගම්සතා පාරක්ද, ඒ. ඇල්. කුරුප්පුආරච්චිගේ දෙන බස්සිගන් සහ තවත් අය විසින් අයිතිවාසිකම් කියන පමකුරුසේදෙකිද; නැගෙනහිරට සහ දකුණට රජසත්තක මැදකුට්ටිසේනේනද; බස්නාහිරට අභිපාරක්ද, ඒ. ඇල්. කුරුප්පුආරච්චිගේ දෙන කරෝලිස් සහ තවත් අය විසින් අයිතිවාසිකම් කියන ලිදගාලාවත්තද.

පිරිම පට්ට 90.

කාණිත්තණම.	කාණිපිත් පෙර.	විචාලම. අ. රූ. ප.
83e	විත්තකාවාවත්තේන	1 3 28

ඉඩමකොටස : වැට්ටු-කුරුප්පුආරච්චිගේ, ඒ. ඇල්. කුරුප්පු ඉරාච්චිගේ දොන් වසන්තියානු මහාපෙරුම දෙකක් දෙකක් පමණක් පමණක් පමණක් පමණක්; පිටුපසින් දෙකක්-ඉරාච්චිගේ දොන් වසන්තියානු මහාපෙරුම දෙකක් දෙකක් පමණක් පමණක්; පිටුපසින් දෙකක්-ඉරාච්චිගේ දොන් වසන්තියානු මහාපෙරුම දෙකක් දෙකක් පමණක් පමණක්.



Scale of 8 Chains to an Inch.

Situation : Parapamulle village in Kandaboda pattu.  
Preliminary plan 90.

Lot.	Name of Land.	Extent. A. R. P.
83e	Lindagawawattehena	1 3 28

Surveyor-General's Office,  
Colombo, January 9, 1905.

Cadastral sheet O 20  
5-13

J. B. M. RIDOUT,  
for Surveyor-General.

IV.  
Preliminary plan 90.

Lot.	Name of Land.	Extent. A. R. P.
83	Alupotahena	2 1 26

and bounded as follows : on the north by Bussaranaketiyewatta claimed by A. L. Kulappuarachchige Allis and others; on the east by P.P. 2,103 Q226, Alupotahena belonging to Crown; on the south by Atupotehena belonging to Crown; on the west by Honpelawatta claimed by A. L. Kulappuarachchige Carolis and others.

මුල් සිතියම 90.

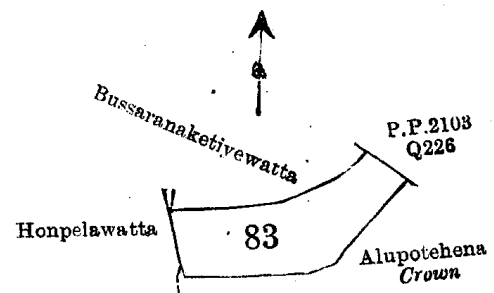
බිම්කට්ටිය.	ඉඩමේ නම.	විම්තරම. අ. රූ. ප.
83	අළුපොතෙන්න	2 1 26

මට මායිම්—උතුරට ඒ. ඇල්. කුලප්පුආරච්චිගේ අල්ලිස් සහ තවත් අය විසින් අයිතිවැසිකම් කියන බුස්සරනකේටියේ වත්තද; නැගෙනහිරට 2,103 Q 226 මුල් සිතියමේ පේත ඉඩමද, රජසත්තන අළුපොතෙන්නද; දකුණට රජසත්තන අළුපොතෙන්නද; බස්නාහිරට ඒ. ඇල් කුලප්පුආරච්චිගේ කරෝලිස් සහ තවත් අය විසින් අයිතිවැසිකම් කියන හෝන්පැලවත්තද.

பிரதம படம் 90.

காணித்துண்டு.	காணியின் பெர்.	விசாலம். ஏ. ஊ. பெ.
83	அலுபொத்தன	2 1 26

எல்லைகளாவன : வடக்கு-ஏ. எல். குளப்பு ஆராச்சிசிக அல்விசும் மறுபேரும் உருத்துப்பேசும் புசுமனொற்றியே வத்தை; கிழக்கு-2,103 ம் பிரதமபடத்தில் Q 226 அகையாளமிட்ட காணித்துண்டு முடிசூரிய அலுப்பொத்தன; தெற்கு-முடிசூரிய அலுப்பொத்தன; மேற்கு-ஏ. எல். குளப்பு ஆராச்சிசிக கரோலிசும் மறுபேரும் உருத்துப்பேசும் ஓம்பெலவத்தை.



Scale of 8 Chains to an Inch.

Situation : Parapamulle village in Kandaboda pattu.

Preliminary plan 90.

Lot.	Name of Land.	Extent. A. R. P.
83	Alupotahena	2 1 26

Surveyor-General's Office,  
Colombo, January 9, 1905.

Cadastral sheet O 5-13

J. B. M. RIDOUT,  
for Surveyor-General.

V.  
Preliminary plan 90.

Lot.	Name of Land.	Extent. A. R. P.
14	Kongahawattehena	2 0 2
14a	Silpagodawattehena	1 1 36
14e	Gallendehena	1 0 30
14g	Yakhalugahahena	1 0 24
		5 3 12

and bounded as follows : on the north by Hittattiyekumbura claimed by L. Don Aberan and others, Halpotegodahena claimed by S. Dingi-Babe, Halpote claimed by S. Babana and others, Kongahawatta claimed by P. K. Achige Appu and others, Mahawatta claimed by P. K. Achige Appu and others; on the east by a Gansabhawa path; on the south by Gallendehena belonging to Crown; on the west by Gallendehena belonging to Crown, Silpagodawatta claimed by S. Babana and others.



මුල් සිතියම 90.

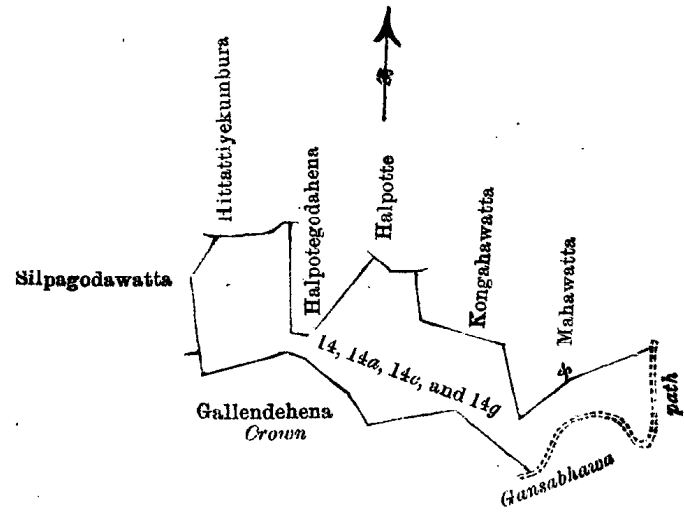
බිම්කවරිය.	ඉඩමේ නම.	භිමතරම.
		අ. රූ. ප.
14 ...	කෝන්ගහවත්තේන	2 0 2
14a ...	සිල්පාගොඩවත්තේන	1 1 36
14e ...	ගල්ලැන්දේනේන	1 0 30
14g ...	යක්කළුගහේන	1 0 24
		<hr/>
		5 3 12

මීට මාසිම—ඉතුරට ඇල්. දෙය් අවරන් සහ තවත් අය විසින් අයිතිවාසිකම් කියන හිත්තවි  
 යේ කුමුරද, ඇස්. ඩිව්ගිවො විසින් අයිතිවාසිකම් කියන හල්ලොගේ ගොඩගේනද, ඇස්. බබො සහ  
 තවත් අය විසින් අයිතිවාසිකම් කියන හල්ලොගේනද, පී. කේ. අවිවිගේ අප්පු සහ තවත් අය විසින්  
 අයිතිවාසිකම් කියන කෝන්ගහවත්තද, පී. කේ. අවිවිගේ අප්පු සහ තවත් අය විසින් අයිතිවාසිකම්  
 කියන මහවත්තද; නැණෙඉරට ගම්සභාපාරක්ද; දකුණට රජසන්තක ගල්ලැන්දේනේනද; බස්නා  
 ඉරට රජසන්තක ගල්ලැන්දේනේනද, ඇල්. බබුනා සහ තවත් අය විසින් අයිතිවාසිකම් කියන සිල්පා  
 ගොඩවත්තද.

පිරාම පද්ධ 90.

කාණිත්තාණ්ඩ.	කාණියින් පෝ.	විභාලය.
		අ. රූ. ප.
14 ...	කෝන්කාවත්තේන	2 0 2
14a ...	සිල්පාගොඩවත්තේන	1 1 36
14e ...	කල්ලෙත්තේන	1 0 30
14g ...	යක්කළුකාවේන	1 0 24
		<hr/>
		5 3 12

ඉඩම්කරුවන් : වැද්දු-ඉ. කෝන් අපරණ්ඩ මහාපෙරුම උතුරුප්පෙරුම ඉත්තද්දියෙරුමපුර, ආ. ආ. ආ. ආ.  
 වැද්දු පුරුණ්ඩපෙරුම අල්ලොගේනද, ආ. වැද්දු මහාපෙරුම උතුරුප්පෙරුම අල්ලොගේනද, පී. කේ.  
 අවිවිගේ අප්පු මහාපෙරුම උතුරුප්පෙරුම කෝන්කාවත්තේන, පී. කේ. අවිවිගේ අප්පු මහාපෙරුම  
 උතුරුප්පෙරුම මාවත්තේන; සිල්පා-ඉරු කලාපාපාපාපා; කෝන්-ඉරු කලාපාපාපා; කෝන්-ඉරු කලාපාපාපා  
 ඉරු, ආ. වැද්දු මහාපෙරුම උතුරුප්පෙරුම සිල්පාගොඩවත්තේන.



Situation : Parapamulla village in Kandaboda pattu.

Preliminary plan 90.

Lot.	Name of Land.	Extent.
		A. R. P.
14 ...	Kongahawattehena	2 0 2
14a ...	Silpagodawattehena	1 1 36
14c ...	Gallendehena	1 0 30
14g ...	Yakhalugahahena	1 0 24
		<hr/>
		5 3 12



Situation : Parapamulla village in Kandaboda pattu.  
Preliminary plan 90.

Lot.	Name of Land.	Extent.	
		A.	R. P.
134	Palugahawattehena	1	2 28
134a	Mederiwattahena	1	1 14
134b	Mederiwattadeniya	0	0 24
134c	Siyambalagahawattehena	1	1 28
134d	Do.	0	3 24
134e	Do.	1	2 34
		7	0 32

Surveyor-General's Office,  
Colombo, January 9, 1905.  
2,147

Cadastral sheet O<sub>5</sub><sup>20</sup>-13

J. B. M. RIDOUT,  
for Surveyor-General.

Matara S. O. 13-1905

Notice under "The Waste Lands Ordinances of 1897, 1899, 1900, and 1903."

TAKE notice, that unless within three months from the 3rd day of March, 1905, the persons, if any, who claim any interest in the lands hereinafter mentioned or in any one or more of such lands or to some interest therein, make claim in person or in writing to the said lands or any of them or to some interest therein to J. G. Fraser, Esq., Special Officer appointed under section 28 of "The Waste Lands Ordinances, 1897, 1899, 1900, and 1903," at his office at Hill House, Mutwal, Colombo :

Such Special Officer, in pursuance of the powers vested in him by the said Ordinances, will declare by writing under his hand that the said lands or such of them, as to which no claim has been made, are the property of the Crown.

J. G. FRASER,  
Special Officer.

Description of the Lands referred to.

The following lots situated in the village of Gammadegama in the Kandaboda pattu of the Matara District, in the Southern Province, as described in the annexed certified tracing :—

Preliminary plan 131.

Lot.	Name of Land.	Extent.	
		A.	R. P.
25	Gorakagahakoratuwahena	2	1 20
25b	Daminagahahena	4	0 12
25c	Do.	2	0 18
		8	2 10

and bounded as follows : on the north by Middeniyehena belonging to Crown ; on the east by Gorakagahakoratuwa claimed by Kekalegamachige Don Mathes and others, Hindolehena belonging to Crown ; on the south by Daminagahawatta claimed by Munasinge Don Andris and others ; and on the west by the Mahadola.

විෂය 1905ක්වූ මාර්තු මස 3 වෙනි දින පටන් තුන්මාසයක් ඇතුළතදී මෙහි පහත දක්වන ඉඩම් වලට නොහොත් ඉන් එකකට නොහොත් වැඩි ගණනකට යම් අයිතිවාසිකමක් තිබෙන යම් අයවල් ඇත්නම් ඒ අය විසින් දිවුම්ම සම්බන්ධ වූ 1897, 1899, 1900 සහ 1903 වෛ අඥපණත්වල 28 වෙනි වගන්තියේ ප්‍රකාරයට පත්කරණු ලැබූ විශේෂ මහත්‍යවරයානන් නාන්සේගේ කොලඹ මෝදර හිල් හවුස්හි කන්තෝරුවේදී සේ. ජී. ෆ්‍රේසර් උන්නාන්සේගේ ඉදිරිපිටට ඇවිත් පෙනීසිට හෝ ලිය විල්ලකින් එකී ඉඩම්වලට නොහොත් ඊට ඇති යම් කොටසකට කිසි අයිතිවාසිකමක් පෙන්වා සිටින්නට නොයෙදුනොත්, එකී විශේෂ මහත්‍යවරයානන් නාන්සේගේ ඉහතකී අඥපණත්වලින් ලැබී තිබෙන බලවල ප්‍රකාරයට අයිතිවාසිකම නොකියාපු එකී ඉඩම් එක්කෝ එසින් අයිතිවාසිකමක් නොහොත් දක්වන්නට නොයෙදුන සෑම ඉඩම් රජසන්තක ඉඩම් හැටියට උන්නාන්සේගේ අත්සන ඇති ලිය විල්ලකින් උන්නාන්සේ විසින් ප්‍රකාශකරණ බව මෙයින් දැනගත යුතුයි.

සේ. ජී. ෆ්‍රේසර්,  
විශේෂ මහත්‍යවරයානන් නාන්සේ.

ඉඩම්වල තොරතුරු.

දකුණු පලාතේ මාතර දිස්ත්‍රික්කේ කන්දබොඩපත්තුවේ ගම්මුද්දේගම යන ගම පිහිටා තිබෙන මට අමුනාපු සහතික සිතියමේ පෙණියන මෙහි පහත දක්වන බිම් කවිටි, එනම් :—

බිම්කවිටිය.	මුල් සිතියම 131. ඉඩමේ නම.	බිම්තරම. අ. රූ. ප.
25	ගොරකගහකොරවුවේගේන	2 1 20
25b	දම්නගහගේන	4 0 12
25c	එම	2 0 18
		8 2 10

මට මායිම්—උතුරට රජසන්තක මුද්දේගමයේගේනද; නැගෙනහිරට කැකලේගමආවිගේ දෙත් මතෙස් සහ තවත් අය විසින් අයිතිවාසිකම් කියන ගොරකගහකොරවුවද, රජසන්තක හින් දෙලේගේනද; දකුණට මුනසිංගේ දෙත් අන්දිරිස් සහ තවත් අය විසින් අයිතිවාසිකම් කියන දම්න ගහවත්තද; බස්නාහිරට මහදෙලද.

இதன்பின் சொல்லப்படுங் காணிகளுள் ஒன்றிலேனும் பலவிலேனும் எவ்வித உடத்தையாயினும் தங்களுக்குண்டென உருத்துப்பேசுவோர்கள் யாரும்ருந்தால், அவர்கள், 1905 ம் (ஆ) பங்குனிமீ 3 ந் தேதி துவக்கம் மூன்று மாதத் திற்குள், 1897 முதல் 1903 ம் ஆண்டு வரையுள்ள பாணிலச்சட்டங்களின் 28 ம் பிரிவின் பிரகாரம் ஏற்படுத்திய விசேஷ உத்தியோகத்தர் ஜே. ஜி. பெரேஸர்துரை அவர்களிடம் கொழும்பு முகத்துவாரம் "ஹில் ஹவுஸ்" என்னும் அவருடைய கத்தோரில் முகாமுகமாயேனும் எழுத்து மூலமாயேனும் தங்களுக்குண்டெனும் உருத்தை அல்லது உடத்தையைத் தெரி வியாவிடல், சொல்லிய விசேஷ உத்தியோகத்தர் சொல்லிய சட்டங்களால் தமக்கு உண்டாய அதிகாரத்தைக்கொண்டு சொல்லிய காணிகளை அல்லது அவைகளுள் உருத்துப்பேசப்பட்டாதனவற்றை முடிக்குரிய ஆதனமென தமது கைச்சாத்திட்டு எழுத்து மூலமாய் வெளிப்படுத்துவார் என்பதை அறிந்துகொள்க.

ஜே. ஜி. பெரேஸர்,  
விசேஷ உத்தியோகத்தர்.

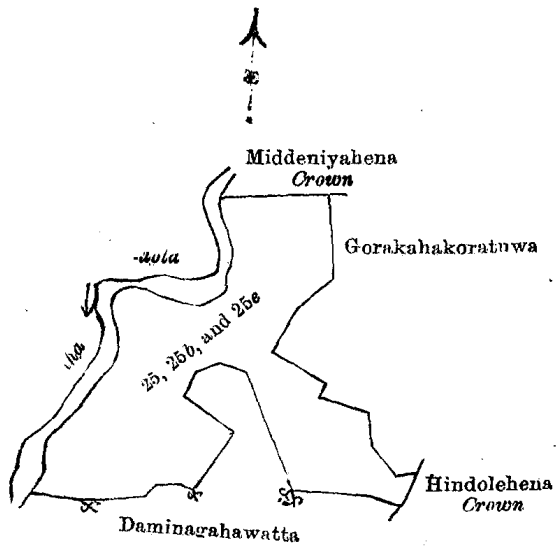
சட்டிய காணிகளின் விவரம்.

தென் மாகாணம் மாத்துறை டிஸ்திரிக்டு கந்தபொடபத்தைச்சேர்ந்த கம்மெத்தேகமம் பென்னுங் கிராமத்திலுள்ள இத்துடனணப்படும் உறுதிப்படுத்திய படப்பிரதியில் விவரித்தபடியே, கீழ்க்குறிக்குங் காணித்துண்டுகள்:—

பிரதம படம் 131.

காணித்துண்டு.	காணியின் பெர்.	விசாலம், ஏ. மா. பெ.
25	கொறக்ககொறட்டுவேலினை	2 1 20
25b	தமினகாவுளை	4 0 12
25e	ஊ.	2 0 18
		<hr/>
		8 2 10

எல்லைகளாவன: வடக்கு-முடிக்குரிய மித்தெனியேவுளை; கீழ்க்கு-கெக்கலேகமாச்சிகே தொம்மத்தேசும் மறுபேரும் உருத்துப்பேசும் கொறக்ககொறட்டுவ முடிக்குரிய ஈந்தொலேவுளை; தெற்கு-முன்கிங்கே தொன் அந்திரிகும் மறுபேரும் உருத்துப்பேசும் தமினகாவத்தை; மேற்கு-மாதொல என்னுங் கிற்றை.



Scale of 8 Chains to an Inch.

Situation : Gammadegama village in Kandaboda pattu.

Preliminary plan 131.

Lot.	Name of Land.	Extent. A. R. P.
25	Gorakagahakoratuwahena	2 1 20
25b	Daminagahahena	4 0 12
25e	Do.	2 0 18
		<hr/>
		8 2 10

Cadastral sheet O 15  
52-60

Surveyor-General's Office,  
Colombo, January 25, 1905.  
2,148

J. B. M. RIDOUT,  
for Surveyor-General.  
Matara S. O. 14—1905

Notice under "The Waste Lands Ordinances of 1897, 1899, 1900, and 1903."

TAKE notice, that unless within three months from the 3rd day of March, 1905, the persons, if any, who claim any interest in the lands hereinafter mentioned or in any one or more of such lands, make claim in person or in writing to the said lands or any of them or to some interest therein to H. O. Fox, Esq, Special Officer appointed under section 28 of "The Waste Lands Ordinances, 1897, 1899, 1900, and 1903," at his office at Hill House, Mutwal, Colombo:

Such Special Officer, in pursuance of the powers vested in him by the said Ordinances, will declare by writing under his hand that the said lands or such of them, as to which no claim has been made, are the property of the Crown.

H. O. Fox,  
Special Officer.

Description of the Lands referred to.

The following lots situated in the village of Kuda Walpola in the Wirasole Kadawattulana of the Kadawat korale of the Nuwaragampalata, in the North-Central Province, as described in the annexed certified tracing:—

Preliminary plan 111.

Lot.	Name of Land.	Extent.	
		A.	R. P.
1	Kudawalpolamukalana	508	2 15
1a	Do.	2	1 10
1b	Do.	12	1 30
1c	Do.	1	0 30
2	Hikgahayayahena	7	0 15
3	Hurigahahena	6.	2 30
4	Dambagahayaya	7	1 32
5	Kudawalpolalandukele	6	0 30
7	Kongahayaya	9	1 38
8	Kudawalpolalandukele	5	0 12
11	Do.	11	3 25
12a	Kongahayaya	4	0 18
12b	Do.	6	2 22
12c	Do.	0	1 30
13	Hikgahayaya	6	3 0
		596	1 17

and bounded as follows: on the north by the high road from Mannar to Madawachchiya; on the east by the village limit of Kudamedawachchiya, the village limit of Konakumbukollewa; on the south by the village limit of Namadagaswewa, the village limit of Kulikkada; on the west by the village limit of Walpola, the village limit of Walahamalewa.

NOTE.—The following lots lying within the above boundaries are excluded from this notice, and their aggregate acreage of 136 acres and 27 perches is not included in the acreage of 596 acres 1 rood and 17 perches given above:—

Preliminary plan 111.

Lot.	Name of Land.	Extent.	
		A.	R. P.
1d	Kudawalpolamukalana	13	1 5
1e	Do.	0	3 0
1f	Do.	20	3 30
6	Kadawalpolawewa	17	0 10
9	Kudawalpolawela	9	3 32
10	Kadawalpola Minipittaniya	0	0 10
12	Kongahayaya	74	0 20
		136	0 27

මේ 1905ක්වූ මාර්තු මස 3 වෙනි දින පටන් තුන්මාසයක් ඇතුළතදී මෙහි පහත දක්වන ඉඩම් වලට නොහොත් ඉන් එකකට නොහොත් වැඩි ගනනකට යම් අයිතිවාසිකමක් තිබෙන යම් අය වල් ඇත්නම් ඒ අය විසින් මුඩුබිම් සම්බන්ධව වර්ෂ 1897, 1899, 1900 සහ 1903න් ආඥාපණ්ණවල 28 වෙනි වගන්තියේ ප්‍රකාරයට පත්කරණු ලැබූ විශේෂ මහත්‍ය්‍යවරයානන් නාන්සේගේ කොලඹ මෝදර හිල් ශල්‍යස්භි කන්තෝරුවේදී එච්. ඩී. ජොන්ස් උත්තාන්සේගේ ඉදිරිපිටට ඇවිත් පෙනීසිට හෝ ලියවිල්ල කින් එකී ඉඩම්වලට නොහොත් ඊට ඇති යම් කොටසකට කිසි අයිතිවාසිකමක් පෙන්වාසිවින්ට නොයෙදුනොත්, එකී විශේෂ මහත්‍ය්‍යවරයානන් නාන්සේගේ ඉහත කී ආඥාපණ්ණවලින් ලැබී තිබෙන බලවල ප්‍රකාරයට, අයිතිවාසිකම් නොකියාපූ එකී ඉඩම් එක්කෝ එසින් අයිතිවාසිකමක් ගෙණකර දක්වන්ට නොයෙදුන සෑම ඉඩම් රජයන්තක ඉඩම් හැටියට උත්තාන්සේගේ අත්සන ඇති ලියවිල්ල කින් උත්තාන්සේ විසින් ප්‍රකාශකරණ බව මෙයින් දැනගත යුතුයි.

එච්. ඩී. ජොන්ස්,  
විශේෂ මහත්‍ය්‍යවරයානන් නාන්සේ.

ඉඩම්වල තොරතුරු.

උතුරු මඩාම දිසාවේ නුවරගම්පලාගේ කඩවත් කෝරලේ විරසෝල කඩවත්තලාගේ කුඩා වල්පොල යන ගම පිහිටා තිබෙන මිට අමුතාපු සහතික සිතියමේ පෙහියන මෙහි පහත දක්වන බිම්කට්ටි, එනම්:—

මුල් සිතියම 111.

බිම්කට්ටි.	ඉඩමේ නම.	බිම්තරම.
		අ. රූ. ප.
1	කුඩාවල්පොලමුකලාන...	508 2 15
1a	එම	2 1 10
1b	එම	12 1 30
1c	එම	1 0 30
2	හික්ගහයායගේන	7 0 15
3	සුරියගහගේන	6 2 30

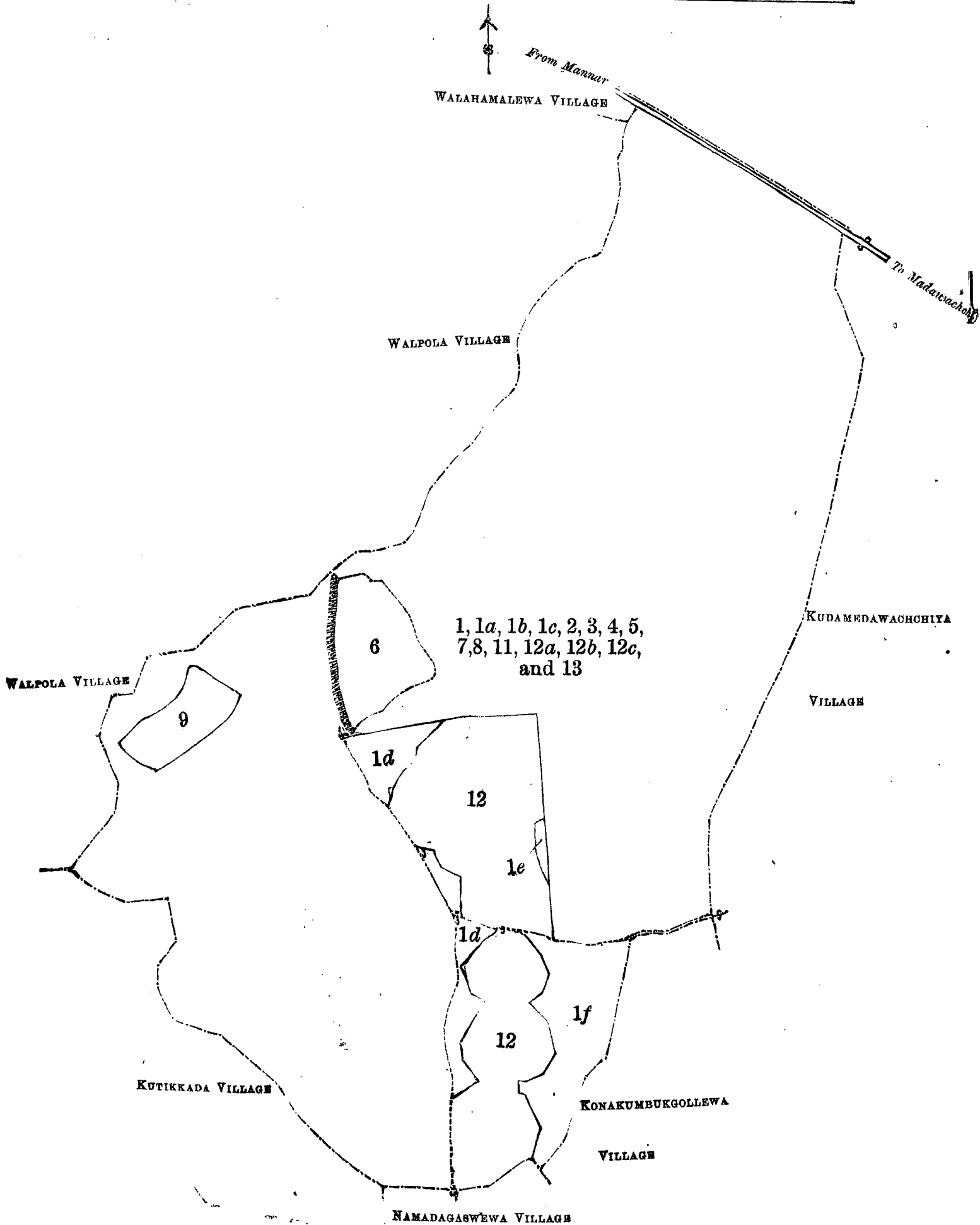


கவனிப்பு.—மேற்சொல்லிய ஏலங்களுக்குட்பட்டனவாகிய கீழ்க்குறிக்குங் காணித்துண்டுகள் இவ்வறிவித்தலின்  
அம் நீக்கப்பட்டிருக்கின்றன யென்பதையும், அவைகளின் விசாலத் தொகையாரும் 136 ஏக்கர் 27 பேட்சம் மூன் சொன்ன  
596 ஏக்கர் 1 அ. 17 பேட்சக்குள் அடங்கவில்லை யென்பதையும் கவனிக்கவேண்டியது :—

பிரதம படம் 111.

காணித்துண்டு.	காணியின் பேர்.	விசாலம். அ. அ. பே.
1d ...	குடாவல்பொலைமுகலான ...	13 1 5
1e ...	ஷெ ...	0 3 0
1f ...	ஷெ ...	20 3 30
6 ...	குடாவல்பொலைவெவ ...	17 0 10
9 ...	குடாவல்பொலைவெவ ...	9 3 32
10 ...	குடாவல்பொலை மினிப்பிறணி ...	0 0 10
12 ...	கோங்காயாய ...	74 0 20
		<hr/> 136 0 27 <hr/>

[For Tracing see page 208.]



Scale of 16 Chains to an Inch.



Tenement List.

Situation : Kudawalpola village in Wirisoletulana of Kadawat korale.  
Preliminary plan 111.

Lot.	Name of Land.	Extent.	
		A.	R. P.
1	Kudawalpolamukalana	508	2 15
1a	Do.	2	1 10
1b	Do.	12	1 30
1c	Do.	1	0 30
2	Hikgahayahena	7	0 15
3	Hurigahahena	6	2 30
4	Dambagahayaya	7	1 32
5	Kudawalpolalandukele	6	0 30
7	Kongahayaya	9	1 38
8	Kudawalpolalandukele	5	0 12
11	Do.	11	3 25
12a	Kongahayaya	4	0 18
12b	Do.	6	2 22
12c	Do.	0	1 30
13	Hikgahayaya	6	3 0
		596	1 17

Lots excluded.

1d	Kudawalpolamukalana	13	1 5
1e	Do.	0	3 0
1f	Do.	20	3 30
6	Kudawalpolawewa	17	0 10
9	Kudawalpolawela	9	3 32
10	Kudawalpola Minipittaniya	0	0 10
12	Kongahayaya	74	0 20
		136	0 27

Sheets C<sub>22-30</sub><sup>24</sup>, C<sub>23-31</sub><sup>24</sup>, C<sub>38-46</sub><sup>24</sup>, and C<sub>39-47</sub><sup>24</sup>

Surveyor-General's Office,  
Colombo, February 11, 1905.

2,149

J. B. M. RIDOUT,  
for Surveyor-General.

Anuradhapura S.O. 9—1905

Notice under "The Waste Lands Ordinances of 1897, 1899, 1900, and 1903."

TAKE notice, that unless within three months from the 3rd day of March, 1905, the persons, if any, who claim any interest in the land hereinafter mentioned, make claim in person or in writing to the said land or to some interest therein to H. O. Fox, Esq., Special Officer appointed under section 28 of "The Waste Lands Ordinances, 1897, 1899, 1900, and 1903," at his office at Hill House, Mutwal, Colombo :

Such Special Officer, in pursuance of the powers vested in him by the said Ordinances, will declare by writing under his hand that the said land, to which no claim has been made, is the property of the Crown.

H. O. Fox,  
Special Officer.

Description of the Land referred to.

The land commonly called or known as Wannangalawela, situated in the village of Wannangala in the Wirasole Kadawattulana of the Kadawat korale of the Nuwaragam Palata, in the North-Central Province, containing in extent 1 rood and 1 perch, and shown as lot 2 in preliminary plan No. 94 and in the annexed certified tracing therefrom, and bounded as follows : on the north by Wannangalahena belonging to Crown ; on the east by Wannangalahena belonging to Crown, Wannangalamukalana belonging to Crown ; on the south by Wannangalamukalana belonging to Crown ; and on the west by Wannangalawela (T. P., 149.573).

විෂය 1905ක්වූ මාර්තු මස 3 වෙනි දින පවත් දුන්මාසයක් ඇතුළතදී මෙහි පහත දක්වන ඉඩමට හෝ එහිත් කොටසකට හෝ අයිතිකමක් තිබෙනවාය කියන යම් අයෙක් ඇත්නම් ඒ අය විසින් මුඩුතිම සම්බන්ධ වූ 1897, 1899, 1900 සහ 1903න් ආඥපණත්වල 28 වෙනි වගන්තියේ ප්‍රකාරයට පත්කරණු ලැබූ විශේෂ මහත්‍ය්‍යවරයානන්තාන්සේගේ කොලම මෝදර හිල් හවුස්හි කන්තෝරුච්චේදී එච්. ඔ. ෆොක්ස් උත්තාන්සේගේ ඉදිරිපිටට ඇවිත් පෙනීසිට හෝ ලියවිල්ලකින් එකී ඉඩමට හෝ එහි කොටසකට අයිතිකම පෙන්වාසිවිත්ව නොයෙදුනොත්, එකී විශේෂ මහත්‍ය්‍යවරයානන්තාන්සේට ඉහතකී ආඥපණත්වලින් ලැබී තිබෙන බලවල ප්‍රකාරයට අයිතිවාසිකම් නොකියාපු එකී ඉඩම රජ සත්තක ඉඩමක්ය කියා උත්තාන්සේගේ අත්සන ඇති ලියවිල්ලකින් උත්තාන්සේ විසින් ප්‍රකාශ කරණ බව මෙයින් දනගන යුතුයි.

එච්. ඔ. ෆොක්ස්,  
විශේෂ මහත්‍ය්‍යවරයානන්තාන්සේ.



**Notice under "The Waste Lands Ordinances of 1897, 1899, 1900, and 1903."**

**TAKE** notice, that unless within three months from the 3rd day of March, 1905, the persons, if any, who claim any interest in the land hereinafter mentioned, make claim in person or in writing to the said land or to some interest therein to H. O. Fox, Esq., Special Officer appointed under section 28 of "The Waste Lands Ordinances, 1897, 1899, 1900, and 1903," at his office at Hill House, Mutwal, Colombo :

Such Special Officer, in pursuance of the powers vested in him by the said Ordinances, will declare by writing under his hand that the land, to which no claim has been made, is the property of the Crown.

H. O. FOX,  
Special Officer.

*Description of the Land referred to.*

The land commonly called or known as Boradamanagahahena, situated in the village of Kumbukgollewa of the Pahala Wewutulana of the Kende korale of the Nuwaragampalata, in the North-Central Province, containing in extent 357 acres 1 rood and 26 perches, shown as lot 1 in preliminary plan No. 137 and in the annexed certified tracing therefrom, and bounded as follows : on the north by the village limit of Ratmalagahawewa, the village limit of Wahamalgollewa ; on the east by the village limit of Wahamalgollewa ; on the south by the village limit of Bogaswewa ; on the west by the village limit of Bogaswewa, the village limit of Kudagama.

NOTE.—The following lots lying within the above boundaries are excluded from this notice, and their aggregate acreage 47 acres and 22 perches is not included in the acreage of 357 acres 1 rood and 26 perches given above :—

Preliminary plan 137.

Lot.	Name of Land.	Extent.	
		A.	R. P.
1a	Title plan No. 214,014	3	0 14
2	Kumbukgollewewewa	30	2 10
3	Siyambalagahawela (T.P. 121,009)	3	3 32
3a	Siyambalagahawela	2	1 25
4	Halambagahawela (T.P. 121,010)	2	0 13
4a	Halambagahawela	5	0 8
		<b>47</b>	<b>0 22</b>

මෙහි 1905ක් වූ මාර්තු මස 3 වෙන දින පටන් කුන්මාසයක් ඇතුළතදී මෙහි පහත දක්වන ඉඩමට හෝ එහි කොටසකට හෝ අයිතිකමක් තිබෙනවාස කිසිවක් සම් අයෙක් ඇත්නම් ඒ අය විසින් මුඩුබිම් සමබකව වර්ෂ 1897, 1899, 1900 සහ 1903න් ආඥාපණන්වල 28 වෙනි වගන්තියේ ප්‍රකාරයට පත්කර ගැනීමට විශේෂ මනත්‍රීභවරයානන්තාන්තේසේ කොලම මෝදර හිල් හවුස්හි කන්තෝරුවේදී එච්. ඩී. ඩේපාස් උන්තාන්තේසේ ඉදිරිපිට ඇවිත් පෙනීසිට හෝ ලියවිල්ලකින් එහි ඉඩමට හෝ එහි කොටසකට අයිතිකම පෙන්වාහිටින්නට නොසෙදුනොත්, එකී විශේෂ මනත්‍රීභවරයානන්තාන්තේසේ ඉහතකී ආඥාපණන්වලින් ලැබී තිබෙන බලවල ප්‍රකාරයට අයිතිවාසිකම් නොකියාපු එකී ඉඩම රජ සන්තක ඉඩමක් සේ කියා උන්තාන්තේසේ අත්සන ඇති ලියවිල්ලකින් උන්තාන්තේ විසින් ප්‍රකාශ කරණ බව මෙහි දැනගත යුතුයි.

එච්. ඩී. ඩේපාස්,  
විශේෂ මනත්‍රීභවරයානන්තාන්තේ.

**ඉඩමේ තොරතුරු.**

උතුරු මධ්‍යම දිසාවට අයිති නුවරගම්පලානේ කැදැකෝරලේ පහලවැවුණුයානේ කුඹුක්ගොල්ලු ලැව යන ගම් පිහිටා තිබෙන මීට අමුණාපු සහතික සිතියමේ පෙතියන අක්කර 357කුත් රූඩ් 1කුත් පර්ච් 26ක් බිම්කරම ඇති සාමාන්‍යවසයෙන් බොරදමනගහසේන නොහොත් ඒ නමින් දැනගත තිබෙන 137න් මුල් සිතියමේ 1න් පෙන්වන බිම්කවිටියට මාසිම—උතුරට රත්මලගහවැව යන ගමේ ගම්ඉමද, වහමල්ගොල්ලුව යන ගමේ ගම්ඉමද; නැගෙනහිරට වහමල්ගොල්ලුව යන ගමේ ගම් ඉමද; දකුණට බෝගස්වැව යන ගමේ ගම්ඉමද; බස්නාහිරට බෝගස්වැව යන ගමේ ගම්ඉමද, කුඩා ගම යන ගමේ ගම්ඉමද, ඉහතකී මාසිමවලට මැදිවූ මෙහි පහත දක්වන බිම්කවිටි මෙම දන්වීමෙන් අත්හැරිය වගන් ඒවායේ මුළු බිම්කරම වන අක්කර 47කුත් පාර්ච්ස් 22ක ඉහතකී අක්කර 357කුත් රූඩ් 1කුත් පර්ච්ස් 26යේ බිම්කරමේ අඩංගුනොවෙනවගන් මෙහි දැනගත යුතුයි.

මුල් සිතියම 137.

බිම්කවිටිය.	ඉඩමේ නම.	බිම්කරම.	
		අ.	රූ. ප.
1a	214,014 පිඹුරුකඩදසියේ ජේන ඉඩම	3	0 14
2	කුඹුක්ගොල්ලුවේවැව	30	2 10
3	121,009යේ පිඹුරුකඩදසියේ ජේන සියඹලාගහවෙල	3	3 32
3a	එම	2	1 25
4	121,010 පිඹුරුකඩදසියේ ජේන හලඹ ගහවෙල	2	0 13
4a	එම	5	0 8
		<b>47</b>	<b>0 22</b>

இதன்பின் சொல்லப்படும் காணியில் எவ்வித உடனதையாயினும் தங்களுக்குண்டென உரித்தப்பெசுவோர்கள் யாருமிருந்தால், அவர்கள், 1905 ம் (வரு) பங்குனிமாதம் 3 ந தேதி தவக்கம் மூன்று மாசத்திற்குள், 1897 முதல் 1903 ம் ஆண்டு வரையுள்ள பாணிலச்சட்டங்களின் 28 ம் பிரிவின் பிரகாரம் ஏற்படுத்திய விசேஷ உத்தியோகத்தர் எச்.ஓ. பொக்கஸ்தரை அவர்களிடம் கொழும்பு முகத்தவாரம் “உழில் ஹவுஸ்” என்னும் அவருடைய கத்தோரில் முகாமுகமாயேனும் எழுத்து மூலமாயேனும் தங்களுக்குண்டெனும் உரித்தை அல்லது உடனதையைத் தெரிவிப்பாவிடில், சொல்லிய விசேஷ உத்தியோகத்தர் சொல்லிய சட்டங்களால் தமக்கு உண்டாய அநிகாரத்தைக்கொண்டு உரித்தப்பெசப்படாததாரிய சொல்லிய காணியை முடிக்கூரிய ஆதனமென தமது கைச்சாத்திட்டு எழுத்து மூலமாய் வெளிப்படுத்தவார் என்பதை அறிந்துகொள்க.

எச். ஓ. பொக்கஸ்,  
விசேஷ உத்தியோகத்தர்.

சுட்டிய காணியின் விவரம்.

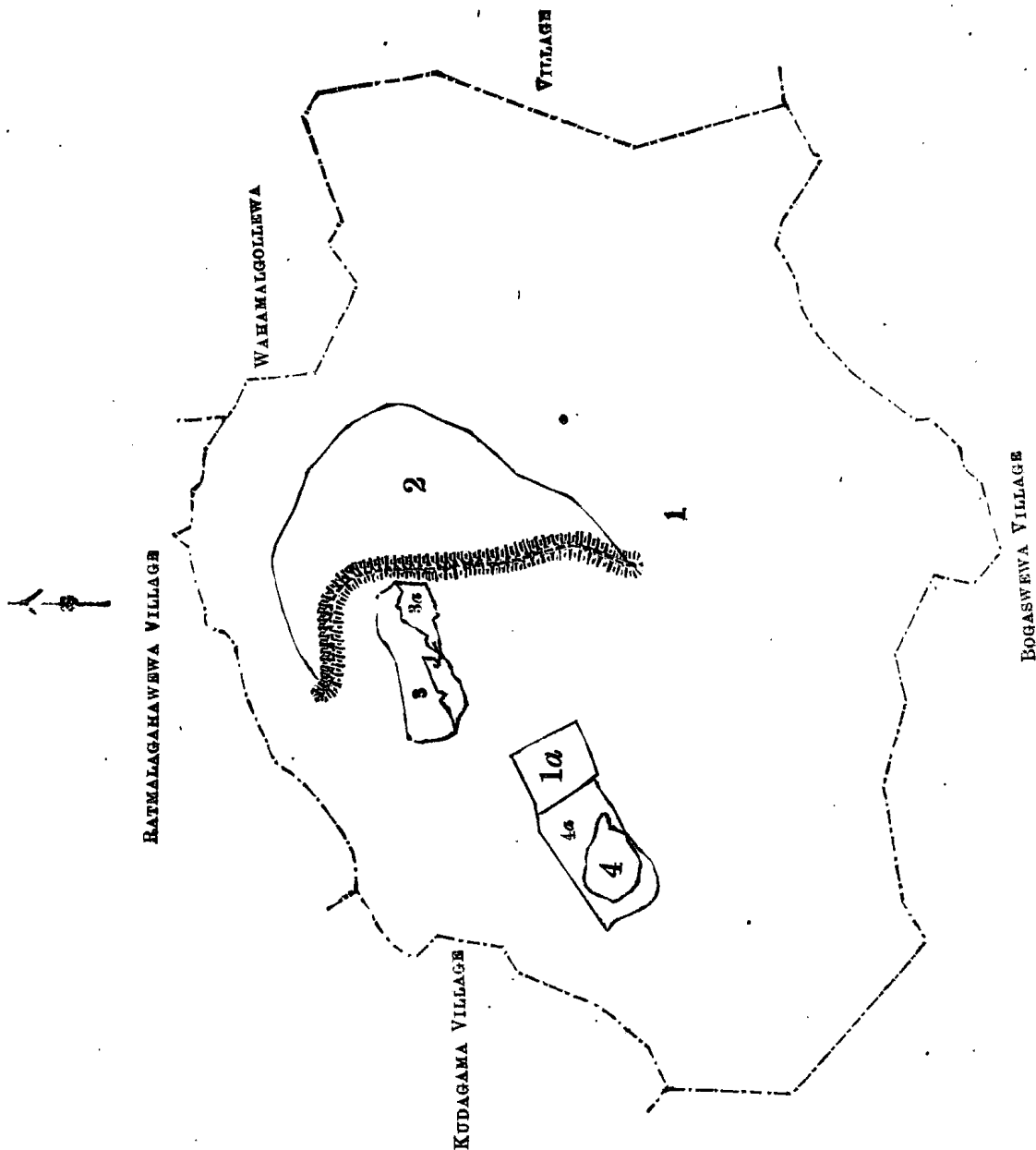
வடமத்திய மாகாணம் நுவரகம்பளாததை கார்தாக்கோறளை பாலவெவுத்துளானையைச்சேர்ந்த கும்புக் கொல்லாவை என்னும் கிராமத்திலுள்ள இத்துடனணைக்கப்படும் உறுதிப்படுத்திய படப்பிரதியில் விவரித்த படியே 357 ஏக்கர் 1 றாட்டு 26 பேட்சு விசாலமுடையதும், சாமானியமாய் போற்றமணகாணை என்று அறியப்பட்டு அல்லது அழைக்கப்பட்டு வருவதும் 137 ம் பிரதமபுடத்தில் 1 ம் இலக்கத் துண்டாய்க் காட்டப்பட்டுள்ளதுமான காணி; இதற்கெல்லை: வடக்கு-இறத்தமலகாவெவைக கிராம எல்லை, வாமல்கொல்லாவைக் கிராம எல்லை; கிழக்கு-வாமல்கொல்லாவைக் கிராம எல்லை; தெற்கு-போகல்வெவைக் கிராம எல்லை; மேற்கு-போகல்வெவைக் கிராம எல்லை, குடாகமக் கிராம எல்லை.

கவனிப்பு.—மேற்சொல்லிய எல்லைகளுக்குட்பட்டனவாகிய கீழ்க் குறிக்கும் காணித்துண்டுகள் இவ்வறி வித்தலினின்றும் நீக்கப்பட்டிருக்கின்றன வென்பதையும் அவைகளின் விசாலத் தொகையாகும் 47. ஏக்கர் 22 பேட்சு முன்சொன்ன 357 ஏக்கர் 1 றாட்டு 26 பேட்சுக்குள் அடங்கவில்லை யென்பதையும் கவனிக்க வேண்டியது:—

பிரதம படம் 137.

காணித்தண்டு.	காணியின் பேர்.	விசாலம். ஏ. றா. பே.
1a ...	214,014 ம் உரிமைப்படத்திற் கண்ட நிலம்	3 0 14
2 ...	கும்புக்கொல்லாவெவை	30 2 10
3 ...	சியம்பளாகாவெலை (உ.ப. 121,009)	3 3 32
3a ...	சியம்பளாகாவெலை	2 1 25
4 ...	அலம்பகாவெலை (உ.ப. 121,010)	2 0 13
4a ...	அலம்பகாவெலை	5 0 8
		<hr/>
		47 0 22

[For Tracing see page 213.]



Scale of 16 Chains to an Inch.

Situation : Kumbukgollewa village in Pahalawewutulana of Kende korale.

Preliminary plan 137.

Lot.	Name of Land.	Extent. A. R. P.
1	Boradamanagahahena	357 1 26
<i>Lots excluded.</i>		
1a	T.P. 214,014	3 0 14
2	Kumbukgollewewewa	30 2 10
3	Siyambalagahawela	3 3 32
3a	Do.	2 1 25
4	Halambagahawela	2 0 13
4a	Do.	5 0 8
		47 0 22

Surveyor-General's Office,  
Colombo, February 15, 1905.  
No. 2,151

Sheet F 8-16<sup>4</sup>

J. B. M. RIDOUT,  
for Surveyor-General.

Anuradhapura S. O. 11-1905.