

Ceylon Government Gazette

Published by Authority.

No. 6,043 — FRIDAY, MARCH 17, 1905.

PART I.—General : Minutes, Proclamations, Appointments,
and General Government Notifications.
PART II.—Legal and Judicial.

PART III.—Provincial Administration.
PART IV.—Land Settlement.
PART V.—Mercantile, Marine, Municipal, Local, &c.

Separate paging is given to each Part in order that it may be filed separately.

Part IV.—Land Settlement.

	PAGE	PAGE
Final Orders	239	Preliminary Notices

FINAL ORDERS.

Order under Section 2 of "The Waste Lands Ordinances of 1897, 1899, 1900, and 1903," declaring Land to be Crown Property.

In the matter of the land commonly called or known as Bibuledeniya, situate in the village of Apparella in the Kandaboda pattu of the Matara District, in the Southern Province, and of "The Waste Lands Ordinances of 1897, 1899, 1900, and 1903."

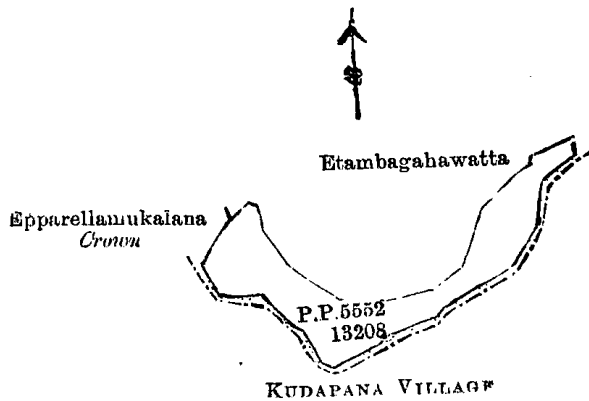
THE notice required by section 1 of "The Waste Lands Ordinances of 1897, 1899, 1900, and 1903," having been duly published in manner prescribed by that section in respect of the above-named land (*vide* notice No. 2,058), and no claim having been made to the said land or to any interest therein within the period of three months from the date specified in the said notice, I, John George Fraser, Special Officer appointed under section 28 of the said Ordinances, under and by virtue of the powers vested in me in that behalf by section 2 of the said Ordinances, do hereby on this 8th day of February, 1905, order and declare that the said land, as more fully described herein below, situate in the village of Apparella in the Kandaboda pattu of the Matara District, in the Southern Province, and shown as lot 5,552/13208 in preliminary plan No. 126 and in the annexed certified tracing therefrom, and containing in extent 3 roods and 1 perch, is the property of the Crown.

Description of the Land referred to.

The land commonly called or known as Bibuledeniya, situated in the village of Apparella in the Kandaboda pattu of the Matara District, in the Southern Province, containing in extent 3 roods and 1 perch, and shown as lot P.P. 5552/13208 in preliminary plan 126 and in the annexed certified tracing, and bounded as follows : on the north by Etambagahawatta claimed by Gamage Donorishamy and others ; on the east and south by the village limit of Kudapana ; and on the west by Epparellamukalana belonging to Crown.

February 8, 1905.

J. G. FRASER,
Special Officer.



Scale of 4 Chains to an Inch.

Situation : Apparella village in Kandaboda pattu.

Preliminary plan 126.

Lot.	Name of Land.	Extent. A. R. P.
5552/13208	Bibuledeniya ...	0 3 1

Surveyor-General's Office,
Colombo, September 28, 1904.
Matara S. O. 1,195

R. S. TEMPLETON,
for Surveyor-General,

Order under Section 4, Sub-section (1), of "The Waste Lands Ordinances of 1897, 1899, 1900, and 1903," declaring the Land to be Crown Property.

In the matter of the land commonly called or known as Polgahadeniyemukalana, Palliyagodellekele, situate in the village of Diddenipota in the Kandaboda pattu of the Matara District, in the Southern Province, and of "The Waste Lands Ordinances of 1897, 1899, 1900, and 1903."

WHEREAS in pursuance of section 1 of the said Ordinances it was duly notified on the Eighteenth day of December, One thousand Nine hundred and Three, that if no claim to the land commonly called or known as Polgahadeniyemukalana, Palliyagodellekele, situate in the village of Diddenipota in the Kandaboda pattu of the Matara District, in the Southern Province, containing in extent 55 acres 3 roods and 15 perches, and shown as lot 52 in preliminary plan No. 130 and in the annexed certified tracing therefrom, was made to the Special Officer appointed under section 28 of the said Ordinances within the period of three months from the date specified in such notice, such land would be deemed the property of the Crown and dealt with on account of the Crown (*vide* notice No. 1,809):

And whereas (1) Wijekoon Danapala Arachchige Don Luwis and (2) Abesinghe Nonchohami, both of Diddenipota, made claim thereto; and whereas the said claimants have withdrawn their claims to the said land, I, John George Fraser, Special Officer appointed under section 28 of the said Ordinances, under and by virtue of the powers vested in me in that behalf by section 4 of the said Ordinances, do hereby on this 22nd day of December, 1904, order and declare, under section 4, sub-section (1), of the said Ordinances, that the said land, as more fully described herein below, is the property of the Crown.

Description of the Land referred to.

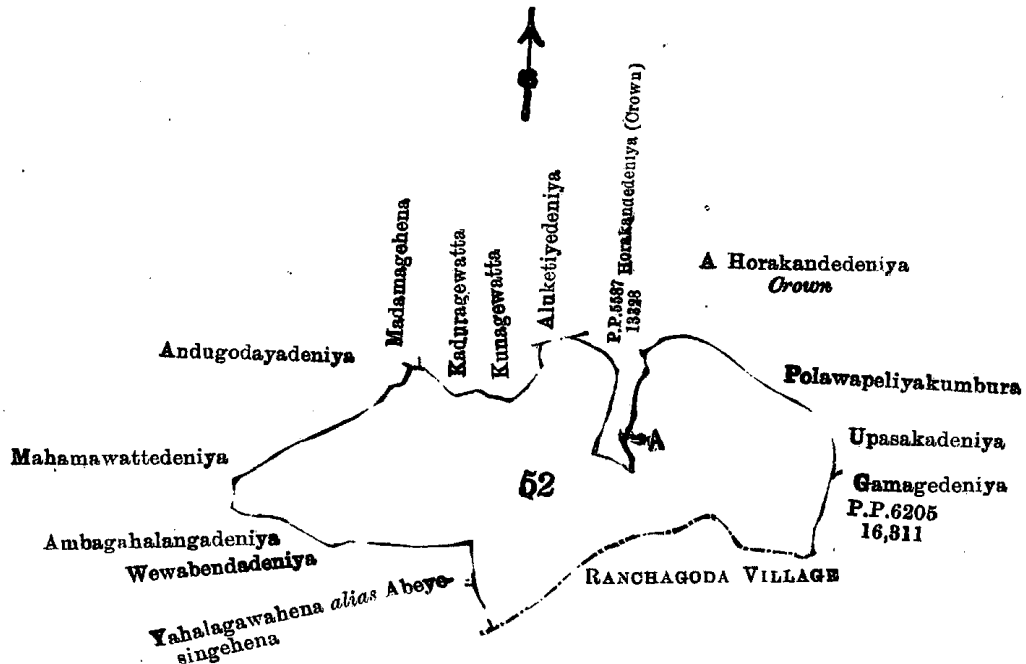
The following lot situated in the village of Diddenipota in the Kandaboda pattu of the Matara District, in the Southern Province, as described in the annexed certified tracing :—

Preliminary plan 130.

Lot.	Name of Land.	Extent. A. R. P.
52	Polgahadeniyemukalana, Palliyagodellakele	55 3 15

and bounded as follows: on the north by Madamagehena claimed by P. Jayatu, Kaduragewatta claimed by W. K. Don Andiris and others, Kunagewatta claimed by P. Jayatu and others, Aluketiyedeniya claimed by R. Dowan and others, Horakandedeniya belonging to the Crown (P.P. 5,587 13,328); on

the east by Polawapeliyakumbura claimed by R. Juwanis and others, Upasakadeniya claimed by Rajapaksage Juwanis, Gamagedeniya claimed by N. Juwan and others (P.P. 6,205, 16,311); on the south by



Scale of 16 Chains to an Inch.

Situation : Diddenipota village in Kandaboda pattuwa.
Preliminary plan 130.

Lot.	Name of Land.	Extent. A. R. P.
52	Polgahadeniyemukalana, Palliyagodellekele	55 3 15

Surveyor-General's Office,
Colombo, November 2, 1903.

Sheets O²⁰_V, O²⁰_{VI}, and O²⁰_{II}.

P. D. WARREN,
Assistant Surveyor-General.

the village limit of Ranchagoda, Yahalagawahena *alias* Abeyesingehena claimed by D. A. Luwis, Wewabendadeniya claimed by W. D. A. Don Luwis, Ambagahalangadeniya claimed by ditto; and on the west by Mahamawattedeniya claimed by ditto, Andugodayadeniya claimed by W. Don Andiris.

December 22, 1904.
Matara S. O. 1,196

J. G. FRASER,
Special Officer.

Matara District Court, Case No. 9,839.

Reference under Section 5 of "The Waste Lands Ordinances of 1897, 1899, 1900, and 1903."

In the matter of the lands commonly called and known as Uda-aparekkekele and Karauwadeniya, situate in the village of Uda-aparekka in the Wellaboda pattu of the Matara District, in the Southern Province, and of "The Waste Lands Ordinances of 1897, 1899, 1900, and 1903."

THE notice required by section 1 of the said Ordinances having been duly given on the 22nd day of August, 1902, and published in the *Government Gazette* of the 22nd day of August, 1902, in respect of the lands commonly called and known as Uda-aparekkekele and Karauwadeniya, situated in the village of Uda-aparekka in the Wellaboda pattu, Matara District, in the Southern Province; bounded as follows: on the north by the Gansabhawa road from Aparekka to Urugamuwa; on the east by Dandeniyekkele (4,710/13,196) belonging to Crown; on the south by Elhenwaladeniya *alias* Elhenwattedeniya sold by Crown to H. Don Pedris (T.P. 192,988), the Elhenwaladeniyedola *alias* Elhenwattedeniyedola, Kitulhenekele *alias* Hanassapittaniyehenyaya (4,606/12,696) belonging to Crown; on the

west by Medahenedeniya (12,711^{5,484}) belonging to Crown, Medahena (12,712^{5,484}) belonging to Crown, the Tundolahin-ela, Kosnemmehena belonging to Crown, and containing in extent 176 acres and 31 perches, and shown as lots X 580 and Y 580 in preliminary plan 5,268 (*vide* notice No. 1,083); and a claim having been made thereto by Kankanige Don Samel of Uda-aparekka, and due inquiry having been made by me, John George Fraser, Special Officer appointed under section 28 of the said Ordinances, into the said claim; and whereas I do not admit the said claim of the said claimant, and have failed to enter into any agreement with the said claimant in respect thereof, such claim is therefore referred by me, under the powers vested in me by sections 5 and 6 of the said Ordinance, to the District Judge of Matara.

Colombo, September 26, 1903.

J. G. FRASER,
Special Officer.

Decree.

In the District Court of Matara.

Kankanigey Don Samel.....Plaintiff.

No. 9,839.

Vs.

The Assistant Government Agent, MataraDefendant.

This action coming on for final disposal before J. H. Leak, Esq., District Judge of Matara, on the 27th day of May, 1904, in the presence of Proctor Mr. E. Buultjens on the part of the plaintiff and of Advocate Mr. Prins, with Proctor Mr. Altendorff, on the part of the defendant: It is ordered and decreed that the plaintiff's claim be and the same is hereby dismissed.

And it is further ordered that the said plaintiff do pay to the said defendant his costs of this action as taxed by the officer of the court.

The 30th day of May, 1904.

J. H. LEAK,
District Judge.

Judgment, Supreme Court.

It is considered and adjudged that the decree made in this action by the District Court of Matara, and dated the 30th day of May, 1904, be and the same is hereby affirmed, the reference dated the 26th September, 1903, being amended by altering the date of the note in conformity with the date in the *Government Gazette* of August 22, 1902:

And it is further ordered that the said decree be and the same is hereby supplemented with the declaration that the land in question is the property of the Crown.

Witness the Hon. Sir Charles Peter Layard, Knight Chief Justice at Colombo, the Twenty-second day of November, in the year of our Lord One thousand Nine hundred and Four, and of Our Reign the Fourth.

G. GRENIER,
Registrar.

I do hereby certify that the above is a true copy of the decree and of the judgment of the Supreme Court in the above case.

F. VANDERPUT,
Secretary.

Matara S. O. 1,197

Order under Section 4, Sub-section (1), of "The Waste Lands Ordinances of 1897, 1899, 1900, and 1903," declaring the Lands to be Crown Property.

In the matter of the lands commonly called or known as Dimiyangashena, Nagasawahena, Batukosgahahena, Horehena, Kekirihemaditta, Kotehena, Godellahena, Galkaduwahena, Dolehena, Borellahena, &c., situate in the village of Parapamulla in the Kandaboda pattu of the Matara District, in the Southern Province, and of "The Waste Lands Ordinances of 1897, 1899, 1900, and 1903."

WHEREAS in pursuance of section 1 of the said Ordinances it was duly notified on the 14th day of October, One thousand Nine hundred and Four, that if no claim to the lands commonly called or known as Dimiyangashena, Nagasawahena, Batukosgahahena, Horehena, Kekirihemaditta, &c., situate in the village of Parapamulla in the Kandaboda pattu of the Matara District, in the Southern Province, containing in extent 582 acres 3 roods and 14 perches, and shown as lots 148, 150, 157, 161, 162, 169, 170 in preliminary plan No. 90 and in the annexed certified tracing therefrom, was made to the Special Officer appointed under section 28 of the said Ordinances within the period of three months from the date specified in such notice, such lands would be deemed the property of the Crown and dealt with on account of the Crown (*vide* notice No. 2,056):

And whereas (1) Ranasin Liyanage Don Davit and (2) Babarendege Don Pedris, Vel-vidane, both of Parapumulla, made claim thereto; and whereas the said claimants have withdrawn their claims to the said lands, I, John George Fraser, Special Officer appointed under section 28 of the said Ordinances, under and by virtue of the powers vested in me in that behalf by section 4 of the said Ordinances, do hereby on this 9th day of February, 1905, order and declare, under section 4, subsection (1), of the said Ordinances, that the said lands, as more fully described herein below, are the property of the Crown.

Description of the Lands referred to.

The following lots situated in the village of Parapamulla in the Kandaboda pattuwa of the Matara District, in the Southern Province, as described in the annexed certified tracings:—

Preliminary plan 90.

Lot.	Name of Land.	Extent.		
		A.	R.	P.
148	Dimiyangashena	14	2	23
150	Nagasgawahena and Batukosgahahena	23	3	32
157	Horehena	5	3	38
161	Kekirihemaditta	6	1	33
162	Kotehena, Godellehena, Uduketiyehena, Pelaketiyehena, Ilukketiyehena	95	3	1
169	Galkaduwehena, Dolehena, Delikanuwehena, Kekirihena, Horehena	415	0	25
170	Borellehena	20	3	22
		582	3	14

and bounded as follows: on the north by the village limit of Pissubedda in Hambantota District; on the east by the boundary of the Hambantota District; on the south by the village limit of Dewalegama; on the west by Illukketiyehena belonging to Crown claimed as portion of Siyambalagahawatta by Babarendege Don Pedris, Illukketiyehena belonging to Crown and claimed by Babarendege Babunhami as a portion of Mederiwatta, Ilukketiyehena belonging to Crown, Ilukketiyehena belonging to Crown claimed as a portion of Palugahawatta by Balasurige Dingihami, Arambedeniya claimed by Ranasinlianage Dineshami and others, Godellehena and Horehena claimed by Ranasinlianage Dingi-appu, Yapagewatta claimed by Ranasinlianage Don Pedris, Babarendege Babunhami and others, Batukosgahahena belonging to Crown, the Kosgahadola, Magewatta claimed by Ranasinlianage Don Carolis, Kammalagawawatta belonging to Crown, Lindagawakoratuwa claimed by Ranasinlianage Don Pedris, Dimiyangahahena belonging to Crown and claimed by Ranasinlianage Don Davith as a portion of Lindagawakoratuwa, Wewedeniya claimed by Ranasinlianage Dingi Appu, Ambehedeniya claimed by Ranasinlianage Don Abaran.

NOTE.—The following lots lying within the above boundaries are excluded from this order, and their aggregate acreage, viz., 23 acres 1 rood and 19 perches, is not included in the acreage of 582 acres 3 roods and 14 perches given above:—

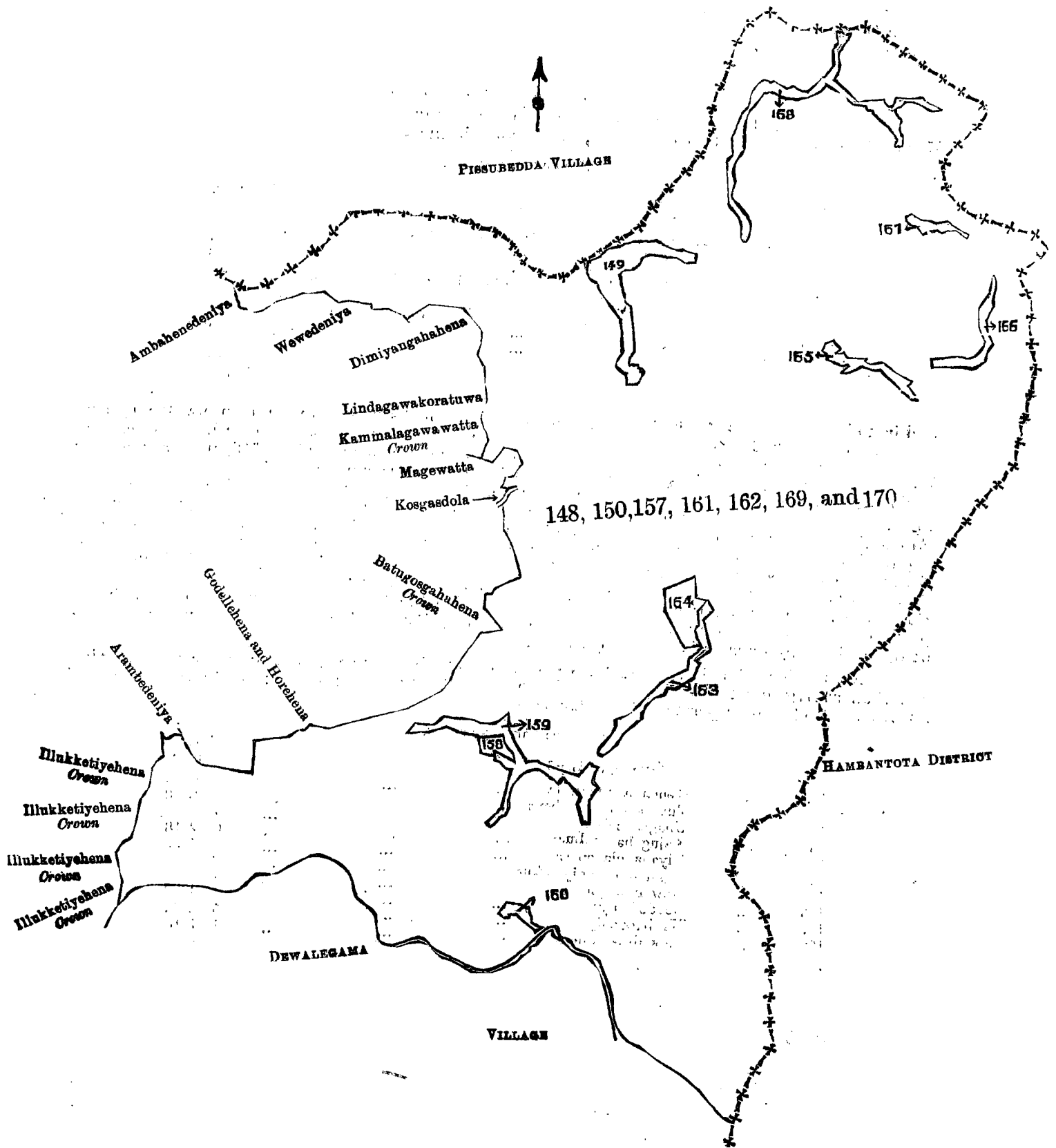
Preliminary plan 90.

Lot.	Name of Land.	Extent.		
		A.	R.	P.
149	Kendapakandawela	5	0	28
158	Tundolekoratuwahena	0	3	0
159	Unagasdeniya	4	1	15
160	Kajugahakumbura	0	2	18
163	Miyanakoladeniya	2	1	33
164	Miyanakoladeniya-atmaga	2	0	35
165	Hewandeniya	1	2	4
166	Beddedeniya	1	1	6
167	Madittedeniya	0	2	22
168	Galkaduwedeniya	4	1	18
		23	1	19

February 9, 1905.

J. G. FRASER,
Special Officer.

[For Tracing see page 244.]



Scale of 16 Chains to an Inch.

Situation : Parapamulla village in Kandaboda pattu.
Preliminary plan 90.

Lot.	Name of Land.	Extent.	
		A.	R. P.
148	Dimiyangashena	14	2 23
150	Nagasawahena and Batukosgahahena	23	3 32
157	Horehena	5	3 38
161	Kekirihenemaditta	6	1 33
162	Kotehena, Godellahena, &c.	95	3 1
169	Galkaduwahena, Dolehena, &c.	415	0 25
170	Borellahena	20	3 22
		582	3 14
<i>Lots excluded.</i>			
149	Kendapakandawela	5	0 28
158	Tundolekoratuwahena	0	3 0
159	Unagasdeniya	4	1 15
160	Kadjugahakumbura	0	2 18
163	Miyanakoladeniya	2	1 33
164	Miyanakoladeniya-atmaga	2	0 35
165	Hewandeniya	1	2 4
166	Beddedeniya	1	1 6
167	Madittedeniya	0	2 22
168	Galkaduwedeniya	4	1 18
		23	1 19

Surveyor-General's Office,
Colombo, September 20, 1904.

Matara S. O. 1,198

Sheet O 20
III.

R. S. TEMPLETON,
for Surveyor-General.

Order under Section 4, Sub-section (1), of "The Waste Lands Ordinances of 1897, 1899, 1900, and 1903,"
declaring the Land to be Crown Property.

In the matter of the land commonly called or known as Ettalagodahena, situate in the village of Kontahela in the Mahapalata korale of the Udukinda division, in the Province of Uva, and of "The Waste Lands Ordinances of 1897, 1899, 1900, and 1903."

WHEREAS in pursuance of section 1 of the said Ordinances it was duly notified on the 12th day of June, One thousand Nine hundred and Three, that if no claim to the land commonly called or known as Ettalagodahena, situate in the village of Kontahela in the Mahapalata korale of the Udukinda division, in the Province of Uva, containing in extent 4 acres 3 roods and 36 perches, and shown as lot 36 in preliminary plan No. 76 and in the annexed certified tracing therefrom, was made to the Special Officer appointed under section 28 of the said Ordinances within the period of three months from the date specified in such notice, such land would be deemed the property of the Crown and dealt with on account of the Crown (*vide* notice No. 1,553):

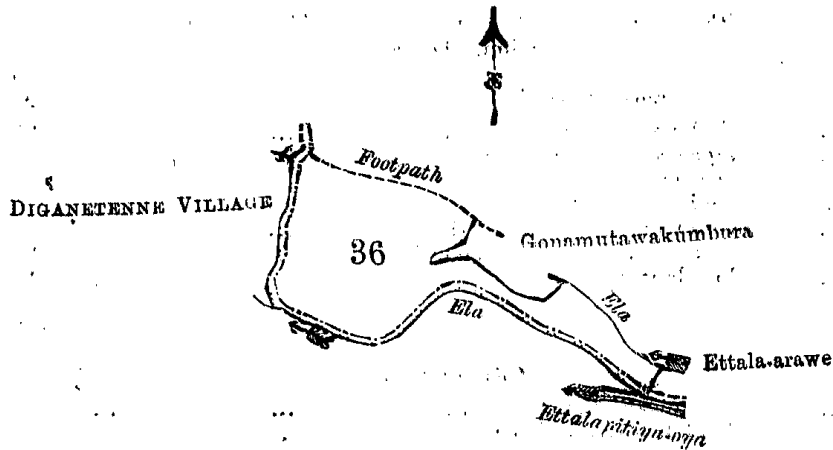
And whereas (1) Udu-ulpotegedara Huduhami of Kontahela, (2) Udu-ulpotegedara Ganeti of Kontahela, and (3) Uduturegedara Dissanayaka Mudiyansele Muttu Menika of Ettalapitiyaya made claim thereto; and whereas the said claimants have withdrawn their claims to the said land, I, John George Fraser, Special Officer appointed under section 28 of the said Ordinances, under and by virtue of the powers vested in me in that behalf by section 4 of the said Ordinances, do hereby on this 19th day of January, 1905, order and declare, under section 4, sub-section (1), of the said Ordinances, that the said land, as more fully described herein below, is the property of the Crown.

Description of the Land referred to

The land commonly called or known as Ettalagodahena, situated in the village of Kontahela in the Mahapalata korale of the Udukinda division, in the Province of Uva, containing in extent 4 acres 3 roods and 36 perches, shown as lot 36 in preliminary plan No. 76 and in the annexed certified tracing therefrom, and bounded as follows: on the north by a footpath, Gonamutawakumbura claimed by Alawatugoda Ratemahatmaya, an ela; on the east by Ettala-arawe claimed by Mahawatta Kowrala and Mahawatte Kiri Banda; on the south by the Ettalapitiya-oja, an ela; on the west by the village limit of Diganetenna.

January 19, 1905.

J. G. FRASER,
Special Officer.



Scale of 8 Chains to an Inch.

Situation : Kontahela village in Mahapalata korale of Badulla District.

Preliminary plan 76.

Lot.	Name of Land.	Extent.
		A. R. P.
36.	Ettalagodahena	4 3 36

Surveyor-General's Office,
Colombo, December 8, 1904.

Field sheet M¹²₃₅₋₄₃

J. B. M. RIDOUT,
for Surveyor-General.

Uva S. O. 602

**Order under Section 4, Sub-section (1), of "The Waste Lands Ordinances of 1897, 1899, 1900, and 1903,"
declaring the Land to be Crown Property.**

In the matter of the land commonly called or known as Ettalagodahena, situate in the village of Kontahela in the Mahapalata korale of the Udukinda division, in the Province of Uva, and of "The Waste Lands Ordinances of 1897, 1899, 1900, and 1903."

WHEREAS in pursuance of section 1 of the said Ordinances it was duly notified on the Twelfth day of June, One thousand Nine hundred and Three, that if no claim to the land commonly called or known as Ettalagodahena, situate in the village of Kontahela in the Mahapalata korale of the Udukinda division, in the Province of Uva, containing in extent 28 perches, and shown as lot 36c in preliminary plan No. 76 and in the annexed certified tracing therefrom, was made to the Special Officer appointed under section 28 of the said Ordinances within the period of three months from the date specified in such notice, such land would be deemed the property of the Crown and dealt with on account of the Crown (*vide* notice No. 1,553) :

And whereas (1) Udu-ulpotegedara Huduhami of Kontahela, (2) Udu-ulpotegedara Ganeti of Kontahela, and (3) Udu-ulpotegedara Dissanayaka Mudiyanseage Muttu Menika of Ettalapitiya made claim thereto ; and whereas the said claimants have withdrawn their claims to the said land, I, John George Fraser, Special Officer appointed under section 28 of the said Ordinances, under and by virtue of the powers vested in me in that behalf by section 4 of the said Ordinances, do hereby on this 19th day of January, 1905, order and declare, under section 4, sub-section (1), of the said Ordinances, that the said land, as more fully described herein below, is the property of the Crown.

Description of the Land referred to.

The land commonly called or known as Ettalagodahena, situated in the village of Kontahela in the Mahapalata korale of the Udukinda division, in the Province of Uva, containing in extent 28 perches, shown as lot 36c in preliminary plan No. 76 and in the annexed certified tracing therefrom, and bounded as follows : on the north by Ettala-arawe claimed by Mahawatta Kowrala and Mahawatte Kiri Banda ; on the east by an ela ; on the south and west by the Ettalapitiya-oya.

January 19, 1905.

J. G. FRASER,
Special Officer.

• Ettal-arawe



Scale of 8 Chains to an Inch.

Situation : Kontahela village in Mahapalata korale of Badulla District.

Lot.	Name of Land.	Extent.
36c	Ettalagodahena	A. R. P. 0 0 28

Surveyor-General's Office,
Colombo, December 8, 1904.

Field sheet M₃₅—12—43

J. B. M. RIDOUT,
for Surveyor-General.

Uva S. O. 603

Badulla District Court, Case No. 1,023.

Reference under Section 5 of Ordinance No. 1 of 1897.

In the matter of the land commonly called and known as Ettalagodapatana, situate in village of Kontahela in the Mahapalata korale in the Udukinda division of the Province of Uva, and of "The Waste Lands Ordinances of 1897, 1899, 1900, and 1903."

THE notice required by section 1 of the said Ordinances having been duly given on the 12th day of June, 1903, and published in the *Government Gazette* of the 12th day of June, 1903, in respect of the land commonly called and known as Ettalagodapatana, situated in the village of Kontahela in the Mahapalata korale in the Udukinda division of the Province of Uva, bounded as follows : on the north by the Dandugala-ela *alias* Kontahela-ela ; on the east by Gonnagahakumburehena claimed by Piyadasse Unnanse and Udaturegedara Mutumenika ; on the south by a water-course ; and on the west by Ettalagodawatta claimed by Ettalagoda Huduhami and others, shown as lot 34 in block survey plan No. 76, and containing in extent 4 acres 1 rood and 13 perches (*vide* notice No. 1,551); and a claim having been made thereto by Piyadasse Unnanse of Dambawinna now of Uduwara in Bogodapalata, and due inquiry having been made by me, John George Fraser, Special Officer appointed under section 28 of the Waste Lands Ordinance, No. 1 of 1897, into the said claim ; and whereas I do not admit the said claim of the said claimant Piyadasse Unnanse of Dambawinna now of Uduwara in Bogodapalata, and have failed to enter into any agreement with the said claimant Piyadasse Unnanse in respect thereof, such claim is therefore referred by me, under the powers vested in me by sections 5 and 6 of the said Ordinances, to the District Judge of Badulla. The value of the said land is Rs. 47.

September 20, 1904.

J. G. FRASER,
Special Officer.*Decree.*

In the District Court of Badulla.

Piyadasse Unnanse of Dambawinna now of Uduwara in Bogodapalata Claimant.
Class I., No. 1,923. Against

The Government Agent of the Province of Uva Respondent.

This action coming on for final disposal before J. Conroy, Esq., District Judge of Badulla, on the 9th day of January, 1905, in the presence of Mr. Robert E. Blazé, Proctor for the respondent, and the claimant being absent on notice under section 8 of Ordinance No. 1 of 1897 duly affixed to a tree standing on the land claimed by him : It is ordered and declared that the land called Ettalagodapatana, situated in the village of Kontahela in the Mahapalata korale in the Udukinda division of the Province of Uva : bounded on the north by the Dandugala-ela *alias* Kontahela-ela ; on the east by Gonnagahakumburehena claimed by Piyadasse Unnanse and Udaturegedara Mutumenika ; on the south by a water-course ; and on the west by Ettalagodawatta claimed by Ettalagoda Huduhami and others, shown as lot 34 in block survey plan No. 76, and containing in extent 4 acres 1 rood and 13 perches, is the property of the Crown.

And it is further ordered that the said claimant do pay to the respondent his costs of this action as taxed by the officer of the court.

The 9th day of January, 1905.

True copy :

J. CONROY,
District Judge.

Uva S. O. 604

JNO. DHARMAKIRTI,
Secretary.

Badulla District Court, Case No 1,922.

Reference under Section 5 of Ordinance No. 1 of 1897.

In the matter of the land commonly called and known as Pailagodapatana, situate in the village of Kotakitula in the Dambawinipalata korale of the Udukinda division, in the Province of Uva, and of "The Waste Lands Ordinances of 1897, 1899, 1900, and 1903."

THE notice required by section 1 of the said Ordinances having been duly given on the 4th day of September, 1903, and published in the *Government Gazette* of the 4th day of September, 1903, in respect of the land commonly called and known as Pailagodapatana, situated in the village of Kotakitula in the Dambawinipalata korale of the Udukinda division, in the Province of Uva, bounded as follows: on the north by the Wadagollekandura; on the east by Panditagedarawatta claimed by Mirahawatta Loku Banda and others; on the south by Pailagodadeniya claimed by Karpan Kankani, Pailagodawatta claimed by ditto; on the west by Usgaha-arawewatuyaya claimed by Usgaha-arawegedara Kirala and others, and shown as lot 6 in block survey plan No. 69, and containing in extent 10 acres 3 roods and 7 perches (*vide* notice No. 1,713): and a claim having been made thereto by (1) Tana Ana Meena Cader of Ittalarawa in Nawela, (2) Dambawinne Kumarihami of Mirahawatta, and the said second claimant Dambawinne Kumarihami of Mirahawatta having since withdrawn her claim, and due inquiry having been made by me, John George Fraser, Special Officer appointed under section 28 of the said Ordinances, into the said claim; and whereas I do not admit the said claim of the said first claimant Tana Ana Meena Cader of Ittalarawa in Nawela, and have failed to enter into any agreement with the said first claimant Tana Ana Meena Cader of Ittalarawa in Nawela in respect thereof, such claim is therefore referred by me, under the powers vested in me by sections 5 and 6 of the said Ordinances, to the District Judge of Badulla. The value of the said land is Rs. 110.

September 24, 1904.

J. G. FRASER,
Special Officer.*Decree.*

In the District Court of Badulla.

Tana Ana Mena Kadar of Ittalarawa in Nawela.....Claimant.

Class I., No. 1,922.

Against

The Government Agent of the Province of Uva..... Respondent.

This action coming on for final disposal before J. Conroy, Esq., District Judge of Badulla, on the 9th day of January, 1905, in the presence of Mr. Robert E. Blazé, Proctor, on the part of the respondent and of the claimant in person, who does not wish to contest the case: It is ordered and decreed that the land called Pailagodapatana, situated in the village of Kotakitula in the Dambawinipalata korale of the Udukinda division, in the Province of Uva, and bounded on the north by the Wadagollakandura; on the east by Panditagedarawatta claimed by Mirahawatta Loku Banda and others; on the south by Pailagodadeniya claimed by Karpan Kankani, Pailagodawatta claimed by the said Mirahawatta Loku Banda and others; on the west by Usgaha-arawewatuyaya claimed by Usgaha-arawegedara Kirala and others, and shown as lot 6 in block survey plan No. 69, and containing in extent 10 acres 3 roods and 7 perches, is the property of the Crown.

And it is further ordered that the said claimant do pay to the said respondent his costs of this action as taxed by the officer of the court.

The 9th day of January, 1905.

True copy:

JNO. DHARMAKIRTI,
Secretary.J. CONROY,
District Judge.

Uva S. O. 605