

Ceylon Government Gazette

Published by Authority.

No. 6,045 — FRIDAY, MARCH 24, 1905.

PART I.—General : Minutes, Proclamations, Appointments,
and General Government Notifications.

PART II.—Legal and Judicial.

PART III.—Provincial Administration.

PART IV.—Land Settlement.

PART V.—Mercantile, Marine, Municipal, Local, &c.

Separate paging is given to each Part in order that it may be filed separately.

Part IV.—Land Settlement.

	PAGE		PAGE
Final Orders	249	Preliminary Notices	—

FINAL ORDERS.

Order under Section 4, Sub-section (1), of "The Waste Lands Ordinances of 1897, 1899, 1900, and 1903,"
declaring the Land to be Crown Property.

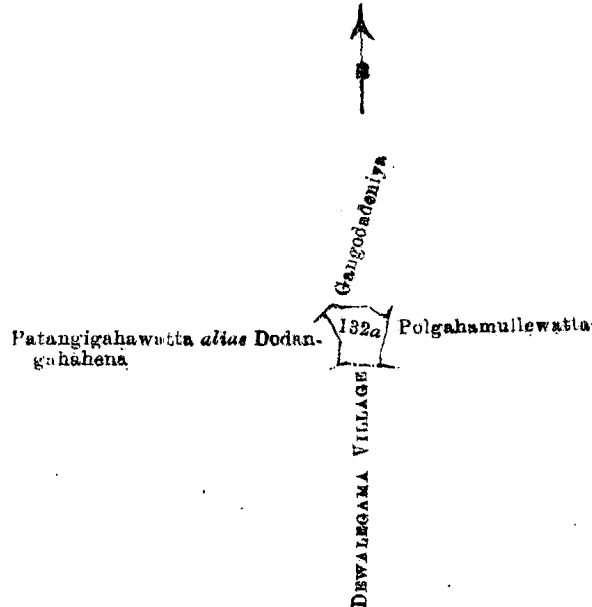
In the matter of the land commonly called or known as Dodangahahena, situate in the village of Parapamulla in the Kandaboda pattu of the Matara District, in the Southern Province, and of "The Waste Lands Ordinances of 1897, 1899, 1900, and 1903."

WHEREAS in pursuance of section 1 of the said Ordinances it was duly notified on the Fourteenth day of October, One thousand Nine hundred and Four, that if no claim to the land commonly called or known as Dodangahahena, situate in the village of Parapamulla in the Kandaboda pattu of the Matara District, in the Southern Province, containing in extent 1 acre 3 roods and 1 perch, and shown as lot 132a in preliminary plan No. 90 and in the annexed certified tracing therefrom, was made to the Special Officer appointed under section 28 of the said Ordinances within the period of three months from the date specified in such notice, such land would be deemed the property of the Crown and dealt with on account of the Crown (*vide* notice No. 2,056):

And whereas (1) Ranasin Liyanage Don Hendrick of Parapamulla and (2) Vidane Patiranage Odiris of Dewalegama made claim thereto; and whereas the said claimants have withdrawn their claims to the said land I, John George Fraser, Special Officer appointed under section 28 of the said Ordinances, under and by virtue of the powers vested in me in that behalf by section 4 of the said Ordinances, do hereby on this 9th day of February, 1905, order and declare, under section 4, sub-section (1), of the said Ordinances, that said land, as more fully described herein below, is the property of the Crown.

Description of the Land referred to.

The land commonly called or known as Dodangahahena, situated in the village of Parapamulla in the Kandaboda pattu of the Matara District, in the Southern Province, containing in extent 1 acre 3 roods and 1 perch, and shown as lot 132a in preliminary plan No. 90 and in the annexed certified tracing therefrom, and bounded as follows: on the north by Gangodadeniya claimed by



Scale of 16 Chains to an Inch.

Situation: Parapamulla village in Kandaboda pattu.
Preliminary plan 90.

Lot.	Name of Land.	Extent. A. R. P.
132a	Dodangahahena...	1 3 1

Surveyor-General's Office,
Colombo, September 20, 1904.

Sheet O 20
III.

R. S. TEMPLETON,
for Surveyor-General.

Don Alwis Wijetunga; on the east by Polgahamullewatta claimed by Vidane Patiranaige Odris and others; on the south by the village limit of Dewalegama; and on the west by Patangigahawatta alias Dodangahahena belonging to Crown and claimed by Ranasinliyanage Don Hendrick.

February 9, 1905.

Matara S. O. 1,199

J. G. FRASER,
Special Officer.

Order under Section 4, Sub-section (1), of "The Waste Lands Ordinances of 1897, 1899, 1900, and 1903," admitting Land to be Private Property.

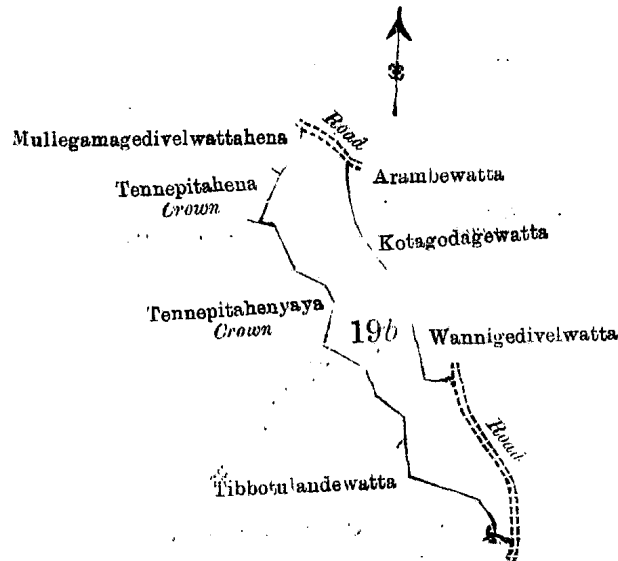
In the matter of the land commonly called or known as Arambewattehena, &c., situate in the village of Diddenipota in the Kandaboda pattuwa of the Matara District, in the Southern Province, and of "The Waste Lands Ordinances of 1897, 1899, 1900, and 1903."

WHEREAS in pursuance of section 1 of the said Ordinances it was duly notified on the Eleventh day of December, One thousand Nine hundred and Three, that if no claim to the land commonly called or known as Arambewattehena, &c., situate in the village of Diddenipota in the Kandaboda pattuwa of the Matara District, in the Southern Province, containing in extent 4 acres 1 rood and 10 perches, and shown as lot 19b in preliminary plan No. 130 and in the annexed certified tracing therefrom, was made to the Special Officer appointed under section 28 of the said Ordinances within the period of three months from the date specified in such notice, such land would be deemed the property of the Crown and dealt with on account of the Crown (*vide* Notice No. 1,799):

And whereas (1) Wannige Pinhami, (2) Amarasinghe Samaradiwakara Konkaduwege Don Carolis Appuhami, (3) Gunasekara Gamage Jakoris Appu, all of Diddenipota, made claim thereto, and I, John George Fraser, Special Officer appointed under section 28 of the said Ordinances, made due inquiry into such claim; I, with the consent of His Excellency the Governor, do hereby admit the claim of the said claimants to the said land, as more fully described herein below, under section 4, sub-section (1), of the said Ordinances.

Description of the Land referred to.

The land commonly called or known as Arambewattehena, &c., situated in the village of Diddenipota in the Kandaboda pattu of the Matara District, in the Southern Province, containing in extent 4 acres 1 rood and 10 perches, shown as lot 19b in preliminary plan No. 130 and in the annexed certified tracing therefrom, and bounded as follows: on the north by a road; on the east by



Scale of 8 Chains to an Inch.

Situation: Diddenipota village in Kandaboda pattuwa.
Preliminary plan 130.

Lot.	Name of Land.	Extent.
19b	Arambewattehena, &c.	4 1 10

Surveyor-General's Office,
Colombo, January 20, 1905.

Cadastral sheet O₃—11

J. B. M. RIDOUT,
for Surveyor-General.

Arambewatta claimed by W. Pina and others, Kotagodagewatta claimed by A. S. K. Don Carolis and others; Wannigedivelwatta claimed by ditto, a road; on the south by Tibbotulandewatta claimed by G. Jacoris; on the west by Tibbotulandewatta claimed by ditto, Tennapitahenyaya belonging to Crown, Tennapitahena belonging to Crown, Mullegamagedivelwattahena belonging to Mullegamage Siliuduhami.

J. G. FRASER,
Special Officer.

February 4, 1905.

Matara S. O. 1,200

Order under Section 4, Sub-section (1), of "The Waste Lands Ordinances of 1897, 1899, 1900, and 1903," admitting Land to be Private Property.

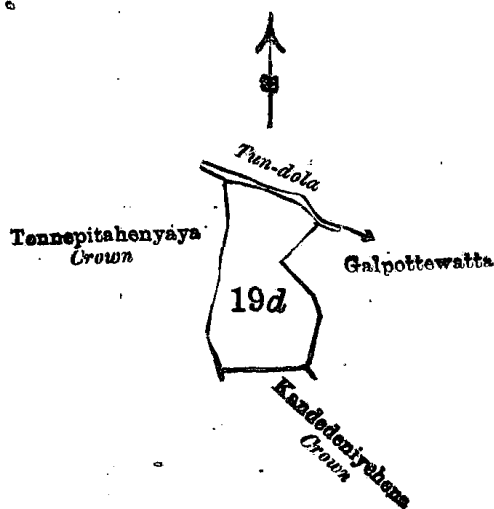
In the matter of the land commonly called or known as Rukmalgahahena, situate in the village of Diddenipota in the Kandaboda pattu of the Matara District, in the Southern Province, and of "The Waste Lands Ordinances of 1897, 1899, 1900, and 1903."

WHEREAS in pursuance of section 1 of the said Ordinances it was duly notified on the 11th day of December, One thousand Nine hundred and Three, that if no claim to the land commonly called or known as Rukmalgahahena, situate in the village of Diddenipota in the Kandaboda pattu of the Matara District, in the Southern Province, containing in extent 2 acres 1 rood and 2 perches, and shown as lot 19d in preliminary plan 130 and in the annexed certified tracing therefrom, was made to the Special Officer appointed under section 28 of the said Ordinances within the period of three months from the date specified in such notice, such land would be deemed the property of the Crown and dealt with on account of the Crown (*vide* Notice No. 1,799):

And whereas (1) Amarasinghe Samara Diwakara Konkaduwege Don Carolis Appuhami and (2) Wannige Jayan, both of Diddenipota, made claim thereto, and I, John George Fraser, Special Officer appointed under section 28 of the said Ordinances, made due inquiry into such claim; I, with the consent of His Excellency the Governor, do hereby admit the claim of the said claimants to the said land, as more fully described herein below, under section 4, sub-section (1), of the said Ordinances.

Description of the Land referred to.

The land commonly called or known as Rukmalgahahena, situate in the village of Diddenipota in the Kandaboda pattu of the Matara District, in the Southern Province, containing in extent 2 acres 1 rood and 2 perches, and shown as lot 19d in preliminary plan 130 and in the annexed certified



Scale of 8 Chains to an Inch.

Situation : Diddenipota village in Kandaboda pattuwa.

Preliminary plan 130.

Lot.	Name of Land.	Extent.
		A. R. P.
19d	Rukmalgahahena	2 1 2

Cadastral sheet O₃²⁰—11

Surveyor-General's Office,
Colombo, January 20, 1905.

J. B. M. RIDOUT,
for Surveyor-General.

tracing therefrom, and bounded as follows : on the north by the Tundola ; on the east by Galpottewatta claimed by W. Jayanhami and others ; on the south by Kandedeniyaehena belonging to Crown ; and on the west by Tennepitahenyaya belonging to Crown.

February 4, 1905.

Matara S. O. 1,201

J. G. FRASER,
Special Officer.

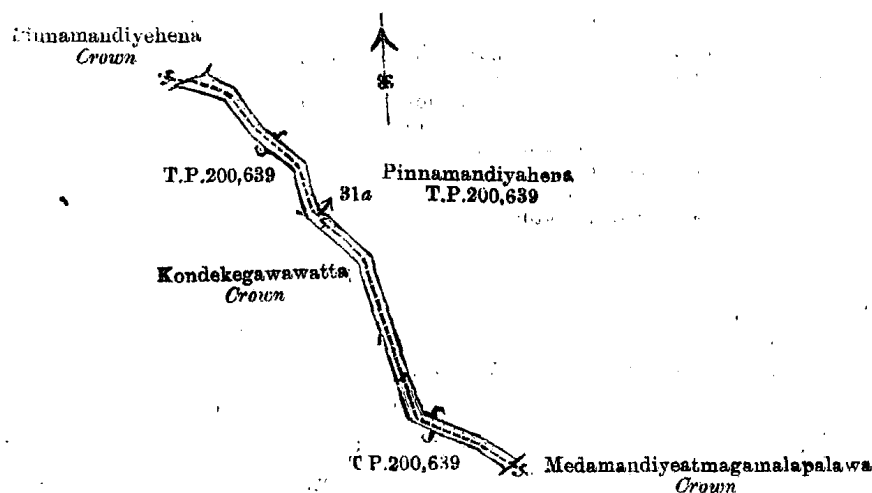
**Order under Section (2) of "The Waste Lands Ordinances of 1897, 1899, 1900, and 1903,"
declaring Land to be Crown Property.**

In the matter of the land commonly called or known as Pinnamandiyaehena, situate in the village of Udukiriwille in the West Giruwa pattu of the Hambantota District, in the Southern Province, and of "The Waste Lands Ordinances of 1897, 1899, 1900, and 1903."

THE notice required by section 1 of "The Waste Lands Ordinances of 1897, 1899, 1900, and 1903," having been duly published in manner prescribed by that section in respect of the above-named land (*vide* notice No. 2,060), and no claim having been made to the said land or to any interest therein within the period of three months from the date specified in the said notice, I, John George Fraser, Special Officer appointed under section 28 of the said Ordinances, under and by virtue of the powers vested in me in that behalf by section 2 of the said Ordinances, do hereby on this 8th day of February, 1905, order and declare that the said land, as more fully described herein below, situate in the village of Udukiriwille in the West Giruwa pattu of the Hambantota District, in the Southern Province, and shown as lot 31a in preliminary plan No. 144 and in the annexed certified tracing therefrom, and containing in extent 37 perches, is the property of the Crown.

Description of the Land referred to.

The land commonly called or known as Pinnamandiyehena, situate in the village of Udukiriwille in the West Giruwa pattu of the Hambantota District, in the Southern Province, containing in extent 37 perches, and shown as lot 31a in preliminary plan 144 and in the annexed certified tracing therefrom, and bounded as follows: on the north by Pinnamandiyehena (T.P. 200,639)



Scale of 4 Chains to an Inch.

Situation: Udukiriwille village in West Giruwa pattu.

Preliminary plan 144.

Lot.	Name of Land.	Extent.
		A. R. P.
31a	Pinnamandiyehena	0 0 37

Surveyor-General's Office,
Colombo, September 29, 1904.

B. S. TEMPLETON,
for Surveyor-General.

belonging to Mr. C. W. Auwardt; on the east by Medamandiyeatmagamalapalawa belonging to Crown; on the south by Pinnamandiyehena (T. P. 200,639) belonging to Mr. C. W. Auwardt, Kondekegawawatta belonging to Crown, Pinnamandiyehena (T. P. 200,639) belonging to Mr. C. W. Auwardt; and on the west by Pinnamandiyehena belonging to Crown.

The 8th day of February, 1905.

Hambantota S. O. 102

J. G. FRASER,
Special Officer.

Order under Section 2 of "The Waste Lands Ordinances of 1897, 1899, 1900, and 1903," declaring Lands to be Crown Property.

In the matter of the lands commonly called or known as Ambeekahena, Huriyahelagalkabaragoda, Diyakadakanduramukalana, Huriyahelamukalana, Beddemadawalakele, &c., situate in the village of Haliellegama in the Bogoda korale of the Yatikinda division, in the Province of Uva, and of "The Waste Lands Ordinances of 1897, 1899, 1900, and 1903."

THE notice required by section 1 of "The Waste Lands Ordinances of 1897, 1899, 1900, and 1903," having been duly published in manner prescribed by that section in respect of the above-named lands (*vide* notice No. 2,050), and no claim having been made to the said lands or to any interest therein within the period of three months from the date specified in the said notice, I, John George Fraser, Special Officer appointed under section 28 of the said Ordinances, under and by virtue of the powers vested in me in that behalf by section 2 of the said Ordinances, do hereby on this 4th day of February, 1905, order and declare that the said lands, as more fully described herein below, situate in the village of Haliellegama in the Bogoda korale of the Yatikinda division, in the Province of Uva, and shown as lots 4c, 8, 8b, 8c, 9, 10, 14, 20b, 3,012⁸⁷² and 3,013⁸⁷² in preliminary plan No. 20 and in the annexed certified tracing therefrom, and containing in extent 227 acres and 15 perches, are the property of the Crown.

Description of the Lands referred to.

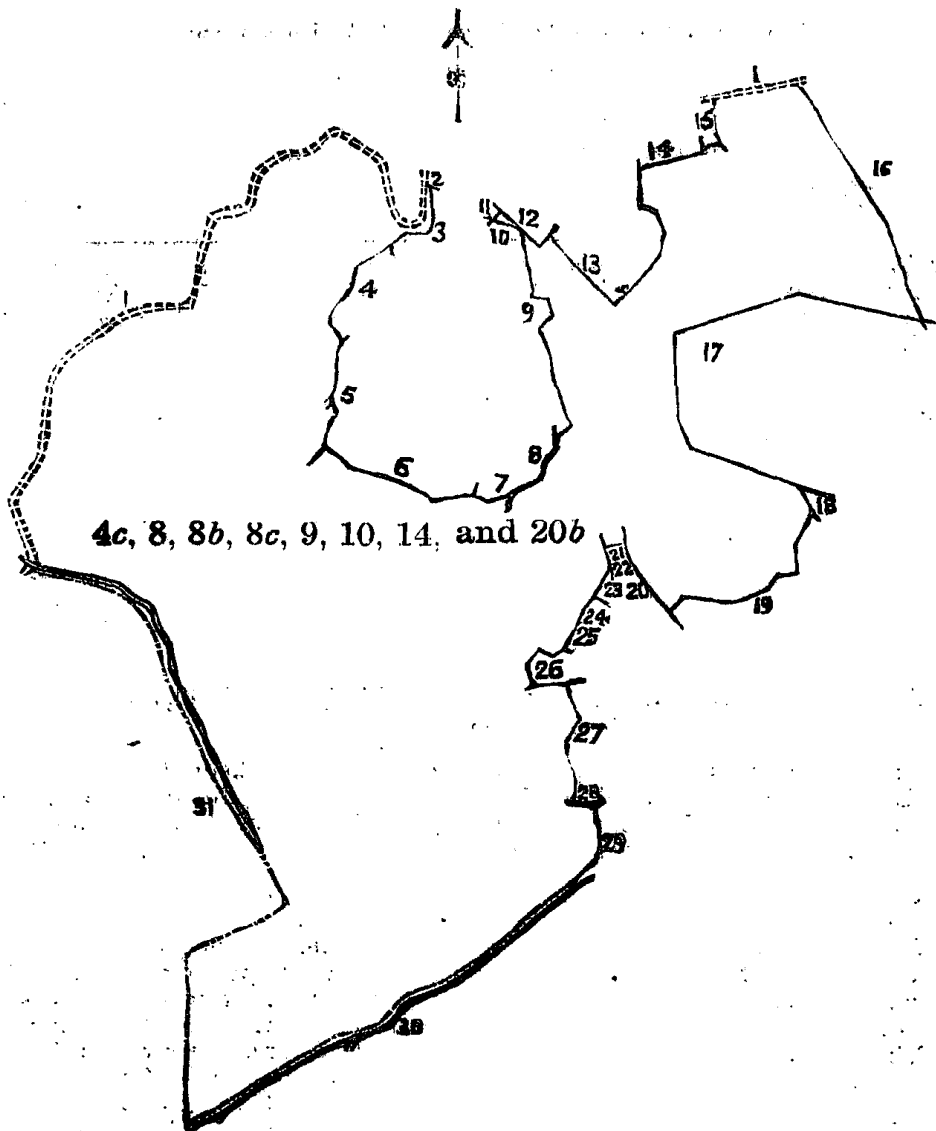
The following lots situated in the village of Haliellegama in the Bogoda korale of the Yatikinda division, in the Province of Uva, as described in the annexed certified tracings :—

I.

Preliminary plan 20.

Lot.	Name of Land.	Extent.		
		A.	R.	P.
4c	Ambeokahena, &c. (reservation for road) ...	0	0	18
8	Huriyahelagalkabaragoda ...	208	2	5
8b	Do. (reservation for road) ...	0	0	4
8c	Do. (do.) ...	0	0	14
9	Diyakadakanduramukalana ...	1	1	31
10	Huriyahelamukalana ...	4	1	30
14	Beddemadawalakele ...	11	2	22
20b	Galkabaregodapatana ...	0	2	36
		227	0	0

and bounded as follows : on the north by the road from Nuwara Eliya to Badulla, Galbaragodapatana belonging to Crown, T.P. 184,120, Keenagahawatta claimed by Cassim, the Ambeokakandura, Ambeokapatana belonging to Crown, Ambeokahena claimed by Cassim and Badarawa Samattuwa, the Beddemadawalakandura, Rukattanahena claimed by Pillewattedgedara Huduwa, a footpath, T.P. 184,120 (P.P.⁸⁷²S 93), Udagedaralanda belonging to Crown, Udagedaralandehena belonging to Crown and claimed by Bogahamaditta Jusey Appu and others, T.P. 186,816, Udagedaralanda claimed by Wijesinge Charles Appuhami, the road from Nuwara Eliya to Badulla ; on the east by T.P. 52,095,



Scale of 16 Chains to an Inch.

Situation : Haliellegama village in Bogoda korale.

Lot.	Name of Land.	Extent.		
		A.	R.	P.
4c	Ambeokahena, &c. (reservation for road)	0	0	18
8	Huriyahelagalkabaragoda	208	2	5
8b	Do. (reservation for road)	0	0	4
8c	Do. (do.)	0	0	14
9	Diyakadakanduramukalana	1	1	31
10	Huriyahelamukalana	4	1	30
14	Beddemadawalakele	11	2	22
20b	Galkabaragodapatana	0	2	36
		227	0	0

Surveyor-General's Office,
Colombo, August 3, 1904.

Boundaries.

J. B. M. RIDOUT,
Acting Assistant Surveyor-General.

Lot.	Name of Land.	Lot.	Name of Land.
1	Road from Nuwara Eliya to Badulla	17	T.P. 172,788
2	Galkakaragodapatana	18	Puhulhenekumbura
3	T.P. 184,120	9	Mahappawattahena
4	Keenagahawatta	20	Dry stream
5	Ambeokakandura	21	Watagodapitiya
6	Ambeokapatana	22	Footpath
7	Ambeokahena	23	Huriyahelapatana
8	Beddemadawalakandura	24	Huriyamandiyawatta
9	Rukattanahena	25	Huriyahelapatana
10	Footpath	26	Dinigasgawekoratuwa
11	T.P. 184,120	27	Huriyahelapatana <i>alias</i> Keenagahagawahena
12	Udagedaralanda 872 S 93	28	Diyakadakandura
13	Udagedaralandehena	29	Medahena <i>alias</i> Peelagawatennanarangahahena
14	T.P. 186,816	30	Udadombekandura
15	Udagedaralanda	31	The village limit of Moretota
16	T.P. 52,095		

T.P. 172,788, Puhulhenekumbura claimed by Kaluhunde-ela Duraya and others, Mahappuwattahena claimed by A. Pichcha Tamby, a dry stream, Watagodapitiya belonging to Crown, a footpath, Huriyahelapatana belonging to Crown and claimed by Udadombe Udahagedara Dingia, Huriyamandiyawatta belonging to Crown and claimed by ditto, Huriyahelapatana belonging to Crown, Dinigasgawekoratuwa claimed by Pallegedara Puncha, Huriyahelapatana *alias* Keenagahagawahena, claimed by Pallegedara Puncha and others, the Diyakadakandura, Medahena *alias* Peelagawatenna, Narangahahena claimed by the heirs of Beddemadagedara Wattuwa and others; on the south by the Udadombekandura; on the west by the village limit of Moretota.

II.

Lot.	Name of Land.	Extent.		
		A.	R.	P.
P.P. 872 3,012	Hompollapatana	0	0	12
P.P. 872 3,013	Do.	0	0	3
		0	0	15

and bounded as follows: on the north by a footpath; on the east by a footpath; on the south by



Scale of 4 Chains to an Inch.

Situation : Haliellegama village in Bogoda korale.

Lot.	Name of Land.	Extent.		
		A.	R.	P.
P.P. 872 3,012	Hompollapatana	0	0	12
P.P. 872 3,013	Do.	0	0	3
		0	0	15

Surveyor-General's Office,
Colombo, August 3, 1904.J. B. M. RIDOUT,
Acting Assistant Surveyor-General.

T.P. 184,120; on the west by Galkabaragodapatana belonging to Crown.

February 4, 1905.

J. G. FRASER,
Special Officer.

Uva S. O. 606

Order under Section 4, Sub-section (1), of "The Waste Lands Ordinances of 1897, 1899, 1900, and 1903," admitting Land to be Private Property.

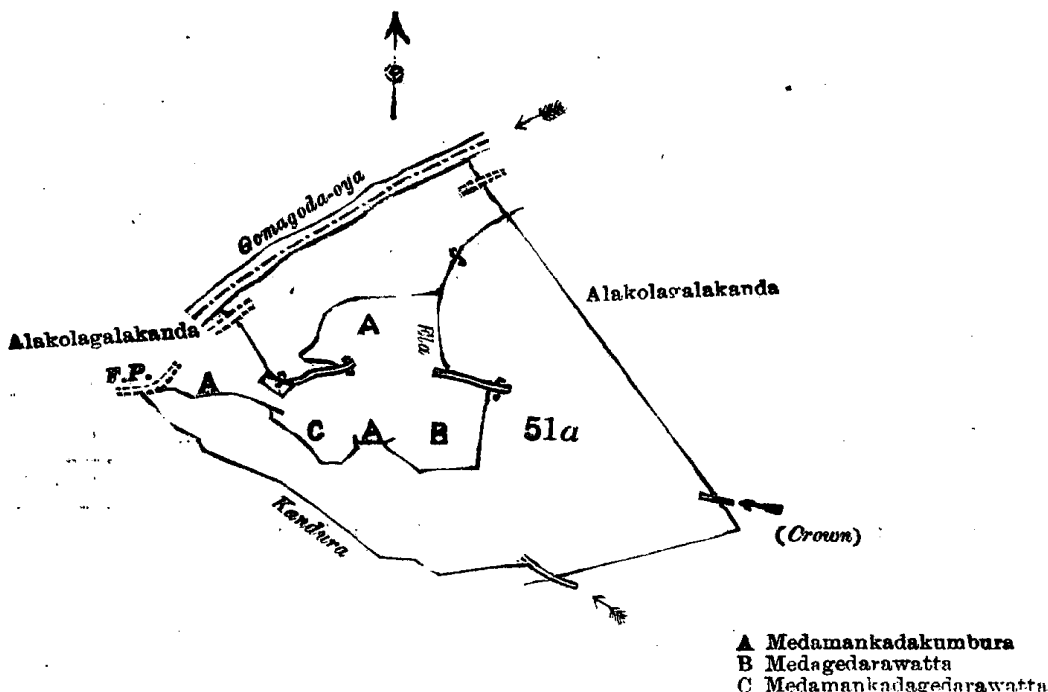
In the matter of the land commonly called or known as Alakolagalakanda, situate in the village of Rambukpota in the Rilpola korale of the Yatikinda division, in the Province of Uva, and of "The Waste Lands Ordinances of 1897, 1899, 1900, and 1903."

WHEREAS in pursuance of section 1 of the said Ordinances it was duly notified on the Twenty-seventh day of March, One thousand Nine hundred and Three, that if no claim to the land commonly called or known as Alakolagalakanda, situate in the village of Rambukpota in the Rilpola korale of the Yatikinda division, in the Province of Uva, containing in extent 14 acres 3 roods and 30 perches, and shown as lot 51a in preliminary plan No. 37 and in the annexed certified tracing therefrom, was made to the Special Officer appointed under section 28 of the said Ordinances within the period of three months from the date specified in such notice, such land would be deemed the property of the Crown and dealt with on account of the Crown (*vide* notice No. 1,425):

And whereas H. E. Dambawinne of Dambawina for himself and on behalf of his sister Damawinne Mirahawatte Kumarihami and the heirs of Dambawinne Panabokke Kumarihami made claim thereto, and I, John George Fraser, Special Officer appointed under section 28 of the said Ordinances, made due inquiry into such claim; I, with the consent of His Excellency the Governor do hereby admit the claim of the said claimants to the said land, as more fully described herein below under section 4, sub-section (1), of the said Ordinances.

Description of the Land referred to.

The land commonly called or known as Alakolagalakanda, situate in the village of Rambukpota in the Rilpola korale of the Yatikinda division, in the Province of Uva, containing in extent 14 acres 3 roods and 30 perches, shown as lot 51a in preliminary plan No. 37 and in the annexed certified tracing therefrom, and bounded as follows: on the north by the Gomagoda-oya; on the east by Alakolagalakanda belonging to Crown; on the south by Alakolagalakanda belonging to Crown, a



Scale of 8 Chains to an Inch.

Situation: Rambukpota village in Rilpola korale of Yatikinda division.

Preliminary plan 37.

Lot	Name of Land.	Extent.
		A. R. P.
51a	Alakolagalakanda	14 3 30

Surveyor-General's Office, Colombo, January 31, 1905. Field sheet M₃₉₋₄₇¹² J. B. M. RIDOUT, for Surveyor-General.

kandura; on the west by a kandura, a footpath, Medamankadakumbura claimed by H. E. Dambawinne, late Ratamahatmaya, Medamankadagedarawatta claimed by ditto, Medamankadakumbura claimed by ditto, Gedarawatta claimed by ditto, a water-course, Medamankadakumbura claimed by H. E. Dambawinne, late Ratamahatmaya, and others, Alakolagalakanda claimed by H. E. Dambawinne, late Ratamahatmaya, and others.

February 8, 1905.
Uva S. O. 607

J. G. FRASER,
Special Officer.

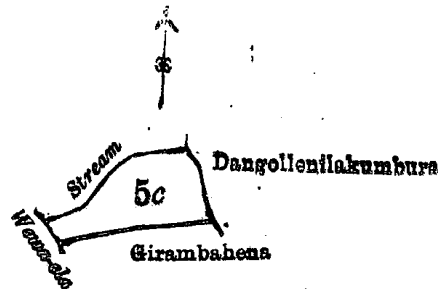
Order under Section 4, Sub-section (1), of "The Waste Lands Ordinances of 1897, 1899, 1900, and 1903."

In the matter of the land commonly called or known as Girambahena, situate in the village of Udakumbalwela in the Kumbalwela korale of the Yatikinda division, in the Province of Uva, and of "The Waste Lands Ordinances of 1897, 1899, 1900, and 1903."

WHEREAS in pursuance of section 1 of the said Ordinances it was duly declared and notified on the 12th day of August, One thousand Nine hundred and Four, that if no claim to the land commonly called or known as Girambahena, situate in the village of Udakumbalwela in the Kumbalwela korale of the Yatikinda division, in the Province of Uva, containing in extent 1 acre 1 rood and 10 perches, and shown as lot 5c in preliminary plan No. 27, was made to the Special Officer appointed under section 28 of the said Ordinances within the period of three months from the date specified in the said notice, such land would be deemed the property of the Crown and dealt with on account of the Crown (*vide* Notice No. 2,027):

And whereas (1) Ulugalakumburegedara Abayakoon Jayasundara Mudiyansele Siribaddana Gamarala and (2) Ulugalakumburegedara Abayakoon Jayasundara Mudiyansele Banda, both of Udakumbalwela, made claim thereto, and I, John George Fraser, Special Officer appointed under section 28 of the said Ordinances, made due inquiry into such claim; and whereas I and the said claimants have, with consent of His Excellency the Governor, come to an agreement in writing concerning the said land, under section 4, sub-section (1), of the said Ordinances:

And whereas it was ordered, in pursuance of the agreement afore-mentioned, that the said (1) Ulugalakumburegedara Abayakoon Jayasundara Mudiyansele Siribaddana Gamarala and (2) Ulugalakumburegedara Abayakoon Jayasundara Mudiyansele Banda, both of Udakumbalwela, should pay to the Government Agent at Badulla a sum of Rupees Four (Rs. 4) as purchase amount for the said land; and whereas the said claimants have duly paid the said amount as ordered, the claimants are hereby declared to be the purchasers of the said land commonly called or known as Girambahena



Scale of 8 Chains to an Inch.

Situation: Udakumbalwela village in Yatikinda tulana of Kumbalwela korale.

Preliminary plan 27.

Lot.	Name of Land.	Extent.
5c	Girambahena	A. R. P.
...	...	1 1 10

Surveyor-General's Office,
Colombo, January 25, 1904.

J. B. M. RIDOUT,
for Surveyor-General.

situate in the village of Udakumbalwela in the Kumbalwela korale of the Yatikinda division, in the Province of Uva, containing in extent 1 acre 1 rood and 10 perches, and shown as lot 5c in preliminary plan 27 and in the annexed certified tracing therefrom, and bounded as follows: on the north by a stream; on the east by Dangollenilakumbura claimed by H. J. M. Kiri Banda; on the south by Girambahena sold under W. L. O. to Ulugalakumburegedara Edirisingha Mudiyansele Punchirala Gamarala; on the west by the Wewa-ela.

February 2, 1905.
Uva S. O. 608.

J. G. FRASER,
Special Officer.

Order under Section 2 of "The Waste Lands Ordinances of 1897, 1899, 1900, and 1903," declaring Lands to be Crown Property.

In the matter of the lands commonly called or known as Dandugollehena and Landearamba, situate in the village of Udakumbalwela in the Kumbalwela korale of the Yatikinda division, in the Province of Uva, and of "The Waste Lands Ordinances of 1897, 1899, 1900, and 1903."

THE notice required by section 1 of "The Waste Lands Ordinances of 1897, 1899, 1900, and 1903," having been duly published in manner prescribed by that section in respect of the above-named lands (*vide* notice No. 2,027), and no claim having been made to the said lands or to any interest therein within the period of three months from the date specified in the said notice, I, John George Fraser, Special Officer appointed under section 28 of the said Ordinances, under and by virtue of the powers vested in me in that behalf by section 2 of the said Ordinances, do hereby on this 2nd day of

February, 1905, order and declare that the said land, as more fully described herein below, situate in the village of Udakumbalwela in the Kumbalwela korale of the Yatikinda division, in the Province of Uva, and shown as lots 5e, 5f, and 5g in preliminary plan No. 27 and in the annexed certified tracing therefrom, and containing in extent 5 acres 3 roods and 32 perches, are the property of the Crown.

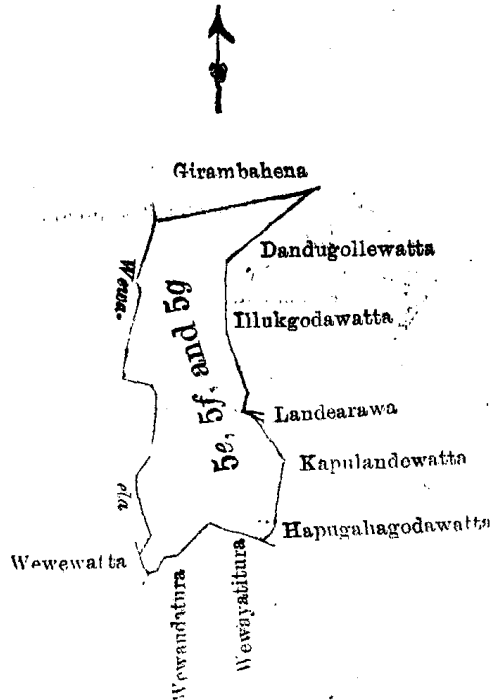
Description of the Lands referred to.

The following lots situated in the village of Udakumbalwela in the Kumbalwela korale of the Yatikinda division, in the Province of Uva, as described in the annexed certified tracing :—

Preliminary plan 27.

Lot.	Name of Land.				Extent.		
					A.	R.	P.
5e	...	Dandugollehena	0	2	30
5f	...	Do.	0	2	30
5g	...	Landearamba	4	2	12
					<u>5</u>	<u>3</u>	<u>32</u>

and bounded as follows: on the north by Girambahena sold under W. L. O. to Ulugalakumburegedara E. M. Punchirala Gamarala, Dandugollewatta claimed by Walawwewattegedara Bandaramenika, Illukgodawatta claimed by Illukgodawattegedara Lokumenika, Landearawa claimed by ditto, Kapulandewatta claimed by ditto, Hapugahagodawatta claimed by Walawwewattegedara Bandara Menika



Scale of 8 Chains to an Inch.

Situation: Udakumbalwela village in Yatikinda division of Kumbalwela korale.

Preliminary plan 27.

Lot.	Name of Land.				Extent.		
					A.	R.	P.
5e	...	Dandugollehena	0	2	30
5f	...	Do.	0	2	30
5g	...	Landearamba	4	2	12
					<u>5</u>	<u>3</u>	<u>32</u>

Surveyor-General's Office,
Colombo, January 25, 1904.

J. B. M. RIDOUT,
for Surveyor-General.

and others; on the south by Wewayatitura claimed by Don Adirian Abeysekara and others; Wewaudatura claimed by H. J. M. Kiribanda, Wewewatta claimed by ditto; on the west by the Wewe-ela.

February 2, 1905.
Uva S. O. 609.

J. G. FRASER,
Special Officer.