

Ceylon Government Gazette

Published by Authority.

No. 6,047—FRIDAY, APRIL 7, 1905.

PART I.—General : Minutes, Proclamations, Appointments,
and General Government Notifications.

PART II.—Legal and Judicial.

PART III.—Provincial Administration.

PART IV.—Land Settlement.

PART V.—Mercantile, Marine, Municipal, Local, &c.

Separate paging is given to each Part in order that it may be filed separately.

Part IV.—Land Settlement.

	PAGE		PAGE
Final Orders	293	Preliminary Notices	317

FINAL ORDERS.

Order under Section 4, Sub-section (1), of "The Waste Lands Ordinances of 1897, 1899, 1900, and 1903," admitting Land to be Private Property.

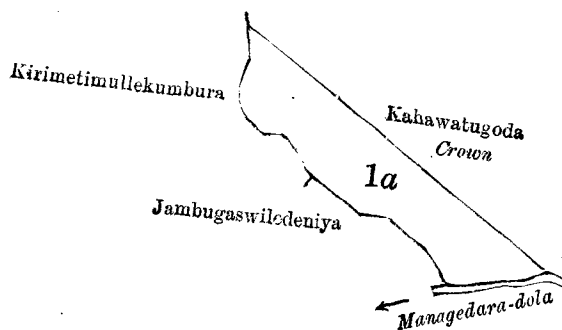
In the matter of the land commonly called or known as Kahawatugoda, situate in the village of Dewalegama in the Hinidum pattu of the Galle District, in the Southern Province, and of "The Waste Lands Ordinances of 1897, 1899, 1900, and 1903."

WHEREAS in pursuance of section 1 of the said Ordinances it was duly notified on the 29th day of August, One thousand Nine hundred and Two, that if no claim to the land commonly called or known as Kahawatugoda, situate in the village of Dewalegama in the Hinidum pattu of the Galle District, in the Southern Province, containing in extent 4 acres, and shown as lot 1a in preliminary plan 35 and in the annexed certified tracing therefrom, was made to the Special Officer appointed under section 28 of the said Ordinances within the period of three months from the date specified in such notice, such land would be deemed the property of the Crown and dealt with on account of the Crown (*vide* Notice No. 1,089) :

And whereas (1) Don Arnolis Abeyagoonawardana of Hiniduma, (2) Dellakkada Liyanage Don Davit de Silva of Dellawa, (3) Kankanam Gamage Pedris of Dewalegama, (4) Galboda Gamage Hendrick of Hiniduma, (5) Delakkada Liyanage Don Nikulas de Silva Jayatilaka, (6) Delakkada Liyanage Don Charles de Silva Jayatilaka, both of Dewalegama, made claim thereto, and I, John George Fraser, Special Officer appointed under section 28 of the said Ordinances, made due inquiry into such claim; and whereas the said 1st, 2nd, 3rd, 5th, and 6th claimants have withdrawn their claims, I, with the consent of His Excellency the Governor, do hereby admit the claim of the said 4th claimant to the said land, as more fully described herein below, under section 4, sub-section (1), of the said Ordinances.

Description of the Land referred to.

The land commonly called or known as Kahawatugoda, situate in the village of Dewalegama in the Hinidum pattu of the Galle District, in the Southern Province, containing in extent 4 acres, shown as lot 1a in preliminary plan 35 and in the annexed certified tracing therefrom, and bounded



Scale of 8 Chains to an Inch.

Situation : Dewalegama village in Hinidum pattu.

Preliminary plan 35.

Lot.	Name of Land.	Extent. A. R. P.
1a	Kahawatugoda	4 0 0

Cadastral sheet O₅₃⁹—61

Surveyor-General's Office,
Colombo, January 20, 1905.

J. B. M. RIDOUT,
for Surveyor-General.

as follows : on the north and east by Kahawatugoda belonging to the Crown ; on the south by the Managedaradola ; and on the west by Jambugaswiledeniya claimed by G. Hendrick, Kirimetimullekumbura claimed by G. Garuwa.

January 27, 1905.
Galle S. O. 74

J. G. FRASER,
Special Officer.

Order under Section 4, Sub-section (1), of "The Waste Lands Ordinances of 1897, 1899, 1900, and 1903," admitting Land to be Private Property.

In the matter of the land commonly called or known as Kahawatugoda and Mahaduregedarahena, situate in the village of Dewalegama in the Hinidum pattu of the Galle District, in the Southern Province, and of "The Waste Lands Ordinances of 1897, 1899, 1900, and 1903."

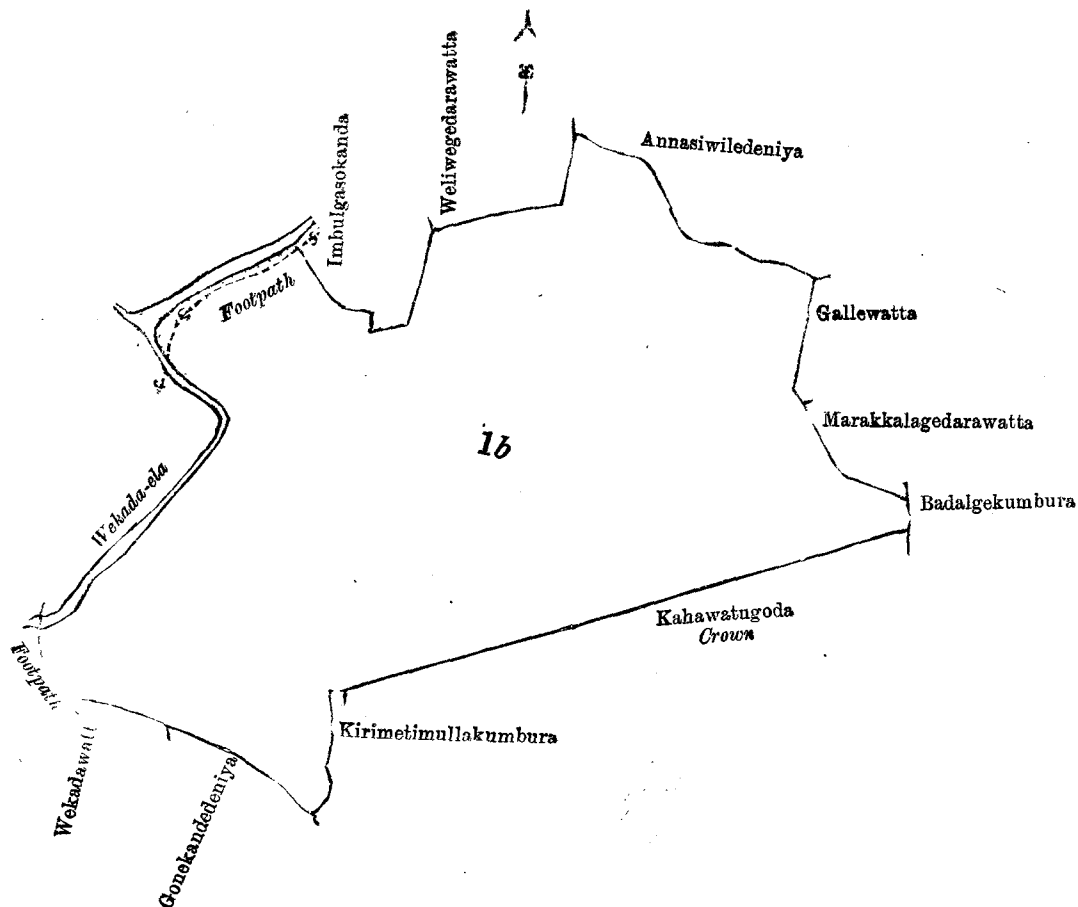
WHEREAS in pursuance of section 1 of the said Ordinances it was duly notified on the Twentieth day of August, One thousand Nine hundred and Two, that if no claim to the land commonly called or known as Kahawatugoda and Mahaduregedarahena, situate in the village of Dewalegama in the Hinidum pattu of the Galle District, in the Southern Province, containing in extent 50 acres, and shown as lot 1b in preliminary plan 35 and in the annexed certified tracing therefrom, was made to the Special Officer appointed under section 28 of the said Ordinances within the period of three months from the date specified in such notice, such land would be deemed the property of the Crown and dealt with on account of the Crown (*vide* Notice No. 1,089) :

And whereas (1) Don Arnolis Abeyagoonawardana of Hiniduma, (2) Dellakkada Liyanage Don Davit de Silva of Dellawa, (3) Kankanangamage Pedris of Dewalegama, (4) Galbodagamage Hendrick of Hiniduma, (5) Delakkada Liyanage Don Nikulas de Silva Jayatilaka, (6) Delakkada Liyanage Don

Charles de Silva Jayatilaka, both of Dewalegama, made claim thereto, and I, John George Fraser, Special Officer appointed under section 28 of the said Ordinances, made due inquiry into such claim; and whereas the said 3rd, 4th, 5th, and 6th claimants have withdrawn their claims to the said land, I, with the consent of His Excellency the Governor, do hereby admit the claim of the said 1st and 2nd claimants to the said land, as more fully described herein below, under section 4, sub-section (1), of the said Ordinances.

Description of the Land referred to.

The land commonly called or known as Kahawatugoda and Mahaduregedarahena, situate in the village of Dewalegama in the Hinidum pattu of the Galle District, in the Southern Province, containing in extent 50 acres, shown as lot 1b in preliminary plan 35 and in the annexed certified tracing therefrom, and bounded as follows: on the north by Imbulgasokanda claimed by G. Garuhami, Weliwagedarawatta claimed by ditte, Annasiwiledeniya claimed by Don David; on the



Scale of 8 Chains to an Inch.

Situation: Dewalegama village in Hinidum pattu.
Preliminary plan 35.

Lot.	Name of Land.	Extent. A. R. P.
1b	Kahawatugoda and Mahaduregedarahena	50 0 0

Surveyor-General's Office, Colombo, January 20, 1905. Cadastral sheet O₅₃-61 J. B. M. RIDOUT, for Surveyor-General.

east by Gallewatta claimed by Don Jamis and others, Marakkalagedarawatta claimed by Don Andreas and others, Badalgekumbura claimed by Don Arnolis and others; on the south by Kahawatugoda belonging to Crown, Kirimetimullakumbura claimed by G. Garuwa, Gonedakadeniya claimed by G. Garuhami, Wekadawatta claimed by A. Don Andris and others; on the west by a footpath, the Wekada-ela.

January 27, 1905.
Galle S. O. 75

J. G. FRASER,
Special Officer.

Order under Section 4, Sub-section (1), of "The Waste Lands Ordinances of 1897, 1899, 1900, and 1903," admitting Land to be Private Property.

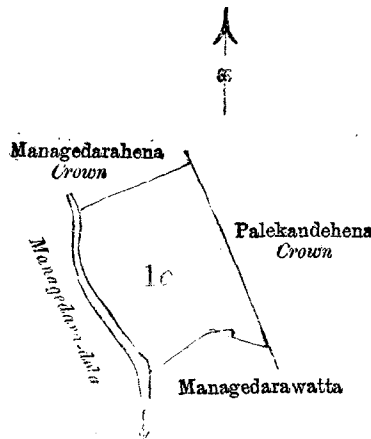
In the matter of the land commonly called or known as Managedarahena, situate in the village of Dewalegama in the Hinidum pattu of the Galle District, in the Southern Province, and of "The Waste Lands Ordinances of 1897, 1899, 1900, and 1903."

WHEREAS in pursuance of section 1 of the said Ordinances it was duly notified on the 29th day of August, One thousand Nine hundred and Two, that if no claim to the land commonly called or known as Managedarahena, situate in the village of Dewalegama in the Hinidum pattu of the Galle District, in the Southern Province, containing in extent 4 acres, and shown as lot 1c in preliminary plan 35 and in the annexed certified tracing therefrom, was made to the Special Officer appointed under section 28 of the said Ordinances within the period of three months from the date specified in such notice, such land would be deemed the property of the Crown and dealt with on account of the Crown (*vide* Notice No. 1,089):

And whereas (1) Don Arnolis Abeyagoonawardana of Hiniduma, (2) Dellakkada Liyanage Don Davit de Silva of Dellawa, (3) Kankanangamage Pedris of Dewalegama, (4) Galbodagamage Hendrick of Hiniduma, (5) Delakkada Liyanage Don Nikulas de Silva Jayatilaka, (6) Delakkada Liyanage Don Charles de Silva Jayatilaka, both of Dewalegama, made claim thereto; and I, John George Fraser, Special Officer appointed under section 28 of the said Ordinances, made due inquiry into such claim; and whereas the said 1st, 2nd, 4th, 5th, and 6th claimants have withdrawn their claims, I, with the consent of His Excellency the Governor, do hereby admit the claim of the said 3rd claimant to the said land, as more fully described herein below, under section 4, sub-section (1), of the said Ordinances.

Description of the Land referred to.

The land commonly called or known as Managedarahena, situate in the village of Dewalegama in the Hinidum pattu of the Galle District, in the Southern Province, containing in extent 4 acres, shown as lot 1c in preliminary plan 35 and in the annexed certified tracing therefrom, and



Scale of 8 Chains to an Inch.

Situation : Dewalegama village in Hinidum pattu.

Preliminary plan 35.

Lot.	Name of Land.	Extent.
		A. R. P.
1c	Managedarahena	4 0 0

Cadastral sheet O⁹₅₃₋₆₁

Surveyor-General's Office,
Colombo, January 20, 1905.

J. B. M. RIDOUT,
for Surveyor-General.

bounded as follows: on the north by Managedarahena belonging to Crown; on the east by Palekandehena belonging to Crown; on the south by Managedarawatta claimed by A. Don Athas and others; and on the west by the Managedaradola.

January 27, 1905.

Galle S. O. 76

J. G. FRASER,
Special Officer.

Order under Section 4, Sub-section (1), of "The Waste Lands Ordinances of 1897, 1899, 1900, and 1903," admitting Land to be Private Property.

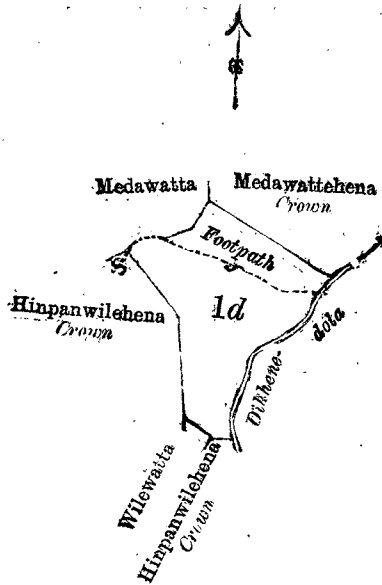
In the matter of the land commonly called or known as Hinpanwilehena, situate in the village of Dewalegama in the Hinidum pattu of the Galle District, in the Southern Province, and of "The Waste Lands Ordinances of 1897, 1899, 1900, and 1903."

WHEREAS in pursuance of section 1 of the said Ordinances it was duly notified on the 29th day of August, One thousand Nine hundred and Two, that if no claim to the land, commonly called or known as Hinpanwilehena, situate in the village of Dewalegama in the Hinidum pattu of the Galle District, in the Southern Province, containing in extent 4 acres, and shown as lot 1d in preliminary plan 35 and in the annexed certified tracing therefrom, was made to the Special Officer appointed under section 28 of the said Ordinances within the period of three months from the date specified in such notice, such land would be deemed the property of the Crown and dealt with on account of the Crown (*vide* Notice No. 1,089):

And whereas (1) Don Arnolis Abeyagoonawardana of Hiniduma, (2) Delakkada Liyanage Don Davit de Silva of Dellawa, (3) Kankanan Gamage Pedris of Dewalegama, (4) Galbodagamage Hendrick of Hiniduma, (5) Delakkada Liyanage Don Nikulas de Silva Jayatilaka, (6) Delakkada Liyanage Don Charles de Silva Jayatilaka, both of Dewalegama, made claim thereto, and I, John George Fraser, Special Officer appointed under section 28 of the said Ordinances, made due inquiry into such claim; and whereas the said 1st, 2nd, 3rd, and 4th claimants have withdrawn their claims, I, with the consent of His Excellency the Governor, do hereby admit the claim of the said 5th and 6th claimants to the said land, as more fully described herein below, under section 4, sub-section (1), of the said Ordinances.

Description of the Land referred to.

The land commonly called or known as Hinpanwilehena, situate in the village of Dewalegama in the Hinidum pattu of the Galle District, in the Southern Province, containing in extent 4 acres, shown as lot 1d in preliminary plan 35 and in the annexed certified tracing therefrom, and bounded



Scale of 8 Chains to an Inch.

Situation: Dewalegama village in Hinidum pattu.
Preliminary plan 35.

Lot.	Name of Land.	Extent.
		A. R. P.
1d	Hinpanwilehena	4 0 0
	Cadastral sheets O ₅₂₋₆₀ ⁹ and O ₅₃₋₆₁ ⁹	

Surveyor-General's Office,
Colombo, January 20, 1905.

J. B. M. RIDOUT,
for Surveyor-General.

as follows: on the north by Medawatta claimed by K. Endris, Medawattehena belonging to the Crown; on the east by the Dikhenedola; on the south by Hinpanwilehena belonging to Crown, Wilewatta claimed by K. Agoris; and on the west by Hinpanwilehena belonging to the Crown.

J. G. FRASER,
Special Officer.

Order under Section 4, Sub-section (1), of "The Waste Lands Ordinances of 1897, 1899, 1900, and 1903,"
declaring the Lands to be Crown Property.

In the matter of the lands commonly called or known as Palekandehena, Tundolehena, Kaluwalatennehena, Ambagahenedeniya, &c., situate in the village of Dewalegama in the Hinidum pattu of the Galle District, in the Southern Province, and of "The Waste Lands Ordinances of 1897, 1899, 1900, and 1903."

WHEREAS in pursuance of section 1 of the said Ordinances it was duly notified on the Twenty-ninth day of August, One thousand Nine hundred and Two, that if no claim to the lands commonly called or known as Palekandehena, Tundolehena, Kaluwalatennehena, Ambagahenedeniya, &c., situate in the village of Dewalegama in the Hinidum pattu of the Galle District, in the Southern Province, containing in extent 964 acres 3 roods and 2 perches, and shown as lots 1 and 2 in preliminary plan No. 35 and in the annexed certified tracing therefrom, was made to the Special Officer appointed under section 28 of the said Ordinances within the period of three months from the date specified in such notice, such lands would be deemed the property of the Crown and dealt with on account of the Crown (*vide* notice No. 1,089):

And whereas (1) Don Arnolis Abeyagoonawardana of Hiniduma, (2) Dellakkada Liyanage Don Davit de Silva of Dellawa, (3) Kankanangamage Pedris of Dewalegama, (4) Galboda Gamage Hendrick of Hiniduma, (5) Delakkada Liyanage Don Nikulas de Silva Jayatilaka, (6) Delakkada Liyanage Don Charles de Silva Jayatilaka, both of Dewalegama, made claim thereto; and whereas the said claimants have withdrawn their claims to the said lands, I, John George Fraser, Special Officer appointed under section 28 of the said Ordinances, under and by virtue of the powers vested in me in that behalf by section 4 of the said Ordinances, do hereby on this 27th day of January, 1905, order and declare, under section 4, sub-section (1), of the said Ordinances, that the said lands, as more fully described herein below, are the property of the Crown.

Description of the Lands referred to.

The following lots situated in the village of Dewalegama in the Hinidum pattu of the Galle District, in the Southern Province, as described in the annexed certified tracing:—

Lot.	Name of Land.	Extent.	
		A.	R. P.
1	Palekandehena, Tundolehena, Kaluwalatennehena, &c.	964	0 27
2	Ambagahenedeniya	0	2 15
		964	3 2

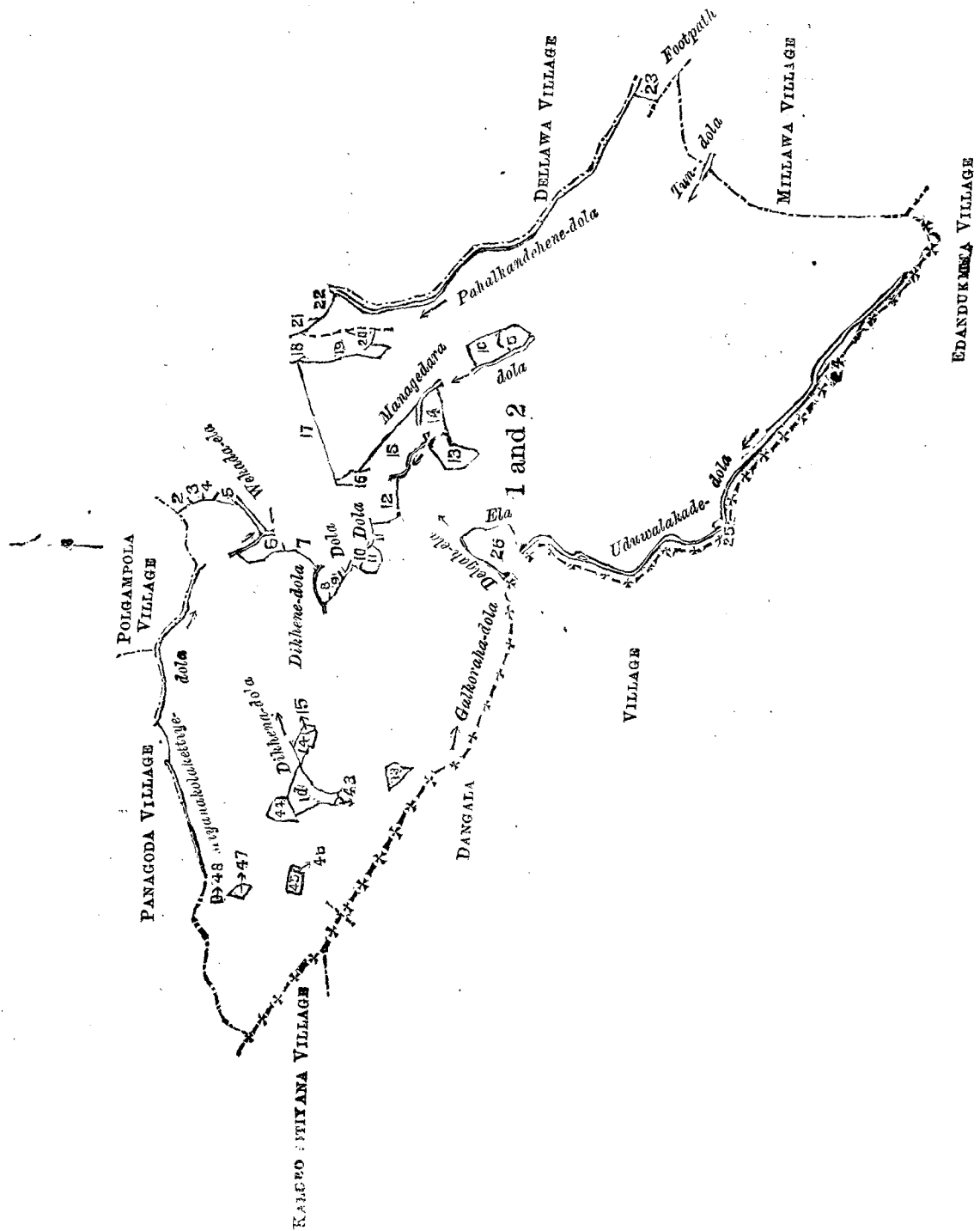
and bounded as follows: on the north by the village limit of Panagoda, Miyanakolaketiyekumbura claimed by D. Don David and others, the village limit of Panagoda, the village limit of Polgampola Hompalebokkegodella belonging to Crown, Polegamedarawatta claimed by P. Balahami, Egodaokandekumbura claimed by G. Garuhami, Egodaokanda claimed by ditto, the Wekada-ela, Galabodagadarawatta claimed by G. Endris, Gamagedarawatta claimed by K. Airappu, the Dikhenadola, Gama-gedarawattekumbura claimed by K. Airappu, Warallagedarawatta claimed by ditto, the Dikhenadola, Werawekumbura claimed by K. Pediris and others, Werawewatta claimed by ditto, the Dikhenadola, Nekatinnedeniya claimed by J. Don Orleas and others, the Managedaradola, Kekunawatta claimed by K. Siman and others, Kekunawila claimed by K. Dingi Appu, the Managedaradola, Kahawatugoda belonging to Galbodagamage Hendrick, Kirimetimullekumbura claimed by G. Garuwa, Kahawatugoda belonging to Dellakkadaliyanage Don Davit de Silva and another, Badalgekumbura claimed by Don Arnolis and others, Nawaladeniya claimed by D. H. Jayatilaka and others, Godagamedarawatta claimed by Ihalagamage Abaran and others, a footpath, Hiwalgalgodadeniya claimed by Don Athes and others, Hiwalgalgodella belonging to the Crown; on the east by the village limit of Dellawa (Pahalakandehenedola), Aragalamukalana belonging to the Crown, a footpath, the village limit of Millawa, the village limit of Idandukita; on the south by the village limit of Idandukita, Udawalakandedeniya claimed by A. Don Athes and others, the village limit of Dangala (the Uduwalakandedola), Karankanattedeniya claimed by A. Don Athes and others, the village limit of Dangala (the Uduwalakandedola), Maradanpitiyegala belonging to the Crown, the Delgaha-ela; on the west by the village limit of Dangala (the Galkorahadola), the village limit of Kalubowitiyana.

NOTE.—The following lots lying within the above boundaries are excluded from this order and their aggregate acreage, viz., 20 acres 2 roods and 38 perches, is not included in the acreage of 964 acres 3 roods and 2 perches given above:—

Lot.	Name of Land.	Extent.	
		A.	R. P.
1c	Managedarahena	4	0 0
1d	Hinpanwilahena	4	0 0
5	Managedarawatta	3	0 2
13	Katukandegodadeniya	1	3 30
14	Pahalawatta	2	1 5
15	Pahalawattekumbura	0	1 11
43	Wilawatta	0	0 23
44	Madawatta	1	3 7
45	Punchigalahenewatta	1	2 38
46	Galahenekumbura	0	0 24
47	Galahenewatta	1	0 25
48	Galahenekumbura	0	0 33

20 2 38

J. G. FRASER,
Special Officer.



Scale of 32 Chains to an Inch.

Situation : Dewalegama village in Hinidum pattuwa.

Preliminary plan 35.

Lot.	Name of Land.	Extent. A. R. P.
1	Palekandehena, Tundolehena, Kaluwalettenehena, &c.	964 0 27
2	Ambagahahenedeniya	0 2 15
		964 3 2

Cadastral sheets O₅₂⁹-60, O₅₃⁹-61, and O₅₄⁹-62

Lot excluded within the Block comprising Lots 1 and 2.

Situation : Dewalegama village in Hinidum pattu.

Preliminary plan 35.

Lot.	Name of Land.	Extent.		
		A.	R.	P.
1c ...	Managedarahena ...	4	0	0
1d ...	Hinpanwilaheha ...	4	0	0
5 ...	Managedarawatta ...	3	0	2
13 ...	Katukandegodadeniya ...	1	3	30
14 ...	Pahalawatta ...	2	1	5
15 ...	Pahalawattekumbura ...	0	1	11
43 ...	Wilawatta ...	0	0	23
44 ...	Madawatta ...	1	3	7
45 ...	Punchigalahenewatta ...	1	2	38
46 ...	Galahenekumbura ...	0	0	24
47 ...	Galahenewatta ...	1	0	25
48 ...	Galahenekumbura ...	0	0	33
		20	2	38

Description of the Boundaries of the Block comprising Lots 1 and 2.

No.	Name of Land.	No.	Name of Land.
1 ...	Miyanakolaketiyekumbura	14 ...	Kekunawila
2 ...	Hompalebokkegodella	15 ...	Kahawatugoda
3 ...	Polegamagedarawatta	16 ...	Kirimetimullekumbura
4 ...	Egodaokandekumbura	17 ...	Kahawatugoda
5 ...	Egodaokanda	18 ...	Badalgekumbura
6 ...	Galabodagedarawatta	19 ...	Nawaladeniya
7 ...	Gamagedarawatta	20 ...	Godagamagedarawatta
8 ...	Gamagedarawattekumbura	21 ...	Hiwalgalgodadeniya
9 ...	Warallegedarawatta	22 ...	Hiwalgalgodella
10 ...	Werawekumbura	23 ...	Aragalamukalana
11 ...	Werawewatta	24 ...	Uduwalakandedeniya
12 ...	Nekatinuedeniya	25 ...	Karankanattedeniya
13 ...	Kekunawatta	26 ...	Maradanpitiyegala

Galle S. O. 78

Order under Section 4, Sub-section (1), of "The Waste Lands Ordinances of 1897, 1899, 1900, and 1903," declaring the Land to be Crown Property.

In the matter of the land commonly called or known as Medagodahena, situate in the village of Kotapola in the Morawak korale of the Matara District, in the Southern Province, and of "The Waste Lands Ordinances of 1897, 1899, 1900, and 1903."

WHEREAS in pursuance of section 1 of the said Ordinances it was duly notified on the Twenty-third day of January, One thousand Nine hundred and Three, that if no claim to the land commonly called or known as Medagodahena, situate in the village of Kotapola in the Morawak korale of the Matara District, in the Southern Province, containing in extent 13 acres 2 roods and 35 perches, and shown as lot 379 in preliminary plan 45 and in the annexed certified tracing therefrom, was made to the Special Officer appointed under section 28 of the said Ordinances within the period of three months from the date specified in such notice, such land would be deemed the property of the Crown and dealt with on account of the Crown (*vide* Notice No. 1,317):

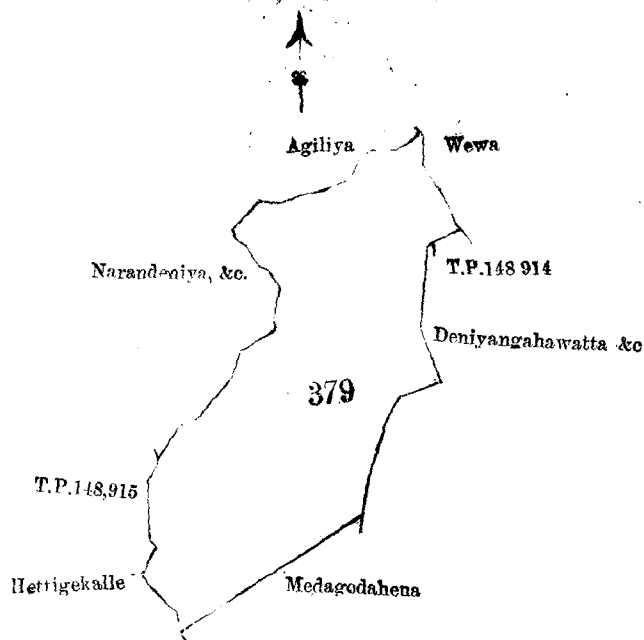
And whereas (1) Dampahala Radage Babay, (2) Hettige Babehami, and (3) Hettige Dasanhami, all of Kotapola, made claim thereto; and whereas the said claimants have withdrawn their claims to the said land, I, John George Fraser, Special Officer appointed under section 28 of the said Ordinances, under and by virtue of the powers vested in me in that behalf by section 4 of the said Ordinances, do hereby on this 27th day of January, 1905, order and declare, under section 4, sub-section (1), of the said Ordinances, that the said land, as more fully described herein below, is the property of the Crown.

Description of the Land referred to.

The land commonly called or known as Medagodahena, situate in the village of Kotapola in the Morawak korale of the Matara District, in the Southern Province, containing in extent 13 acres 2 roods and 35 perches, shown as lot 379 in preliminary plan 45 and in the annexed certified tracing therefrom, and bounded as follows: on the north by Agiliya claimed by Radage Babe and others, Wewa claimed by Jasin Dahanayaka Liyanage Don Davit and others; on the east by T. P. 148,914, Deniyangahawatuwaya claimed by Hettige Babehami and others; on the south by Medagodahena belonging to Hettige Babehami and another; and on the west by Hettige Keila claimed by H. Ukkue and others, T. P. 148,915, Ratmalgahadeniyekumbura *alias* Narandeniyaya claimed by Radage Babe and others.

J. G. FRASER,
Special Officer.

January 27, 1905.



Scale of 8 Chains to an Inch.

Situation : Kotapola village in Palle pattu of Morawak korale.
Preliminary plan 45.

Lot.	Name of Land.	Extent. A. R. P.
379	Medagodahena	13 2 35

Cadastral sheet O₂¹⁵—10

Surveyor-General's Office,
Colombo, January 20, 1905.

J. B. M. RIDOUT,
for Surveyor-General.

Matara S. O. 1,207

**Order under Section 2 of "The Waste Lands Ordinances of 1897, 1899, 1900, and 1903," declaring
Land to be Crown Property.**

In the matter of the land commonly called or known as Harishenedeniya, situate in the village of Ellewela in the Kandaboda pattu of the Matara District, in the Southern Province, and of "The Waste Lands Ordinances of 1897, 1899, 1900, and 1903."


THE notice required by section 1 of "The Waste Lands Ordinances of 1897, 1899, 1900, and 1903," having been duly published in manner prescribed by that section in respect of the above-named land (*vide* notice No. 2,067), and no claim having been made to the said land or to any interest therein within the period of three months from the date specified in the said notice, I, John George Fraser, Special Officer appointed under section 28 of the said Ordinances, under and by virtue of the powers vested in me in that behalf by section 2 of the said Ordinances, do hereby on this 2nd day of March, 1905, order and declare that the said land, as more fully described herein below, situate in the village of Ellewela in the Kandaboda pattu of the Matara District, in the Southern Province, and shown as lot 66 in preliminary plan No. 168 and in the annexed certified tracing therefrom, and containing in extent 5 perches, is the property of the Crown.

Description of the Land referred to.

The land commonly called or known as Harishenedeniya, situated in the village of Ellewela in the Kandaboda pattu of the Matara District, in the Southern Province, containing in extent 5 perches, shown as lot 66 in preliminary plan 168 and in the annexed certified tracing therefrom, and bounded as follows: on the north, east, and south by the village limit of Narawelpita; on the west by Bahorehena belonging to Crown.

The 2nd day of March, 1905.

J. G. FRASER,
Special Officer.



Scale of 8 Chains to an Inch.

Situation : Ellewela village in Kandaboda pattu.

Preliminary plan 168.

Lot.	Name of Land.	Extent.
		A. R. P.
66	Harishenedeniya	0 0 5

Surveyor-General's Office,
Colombo, September 5, 1904.

Sheets O ²⁰/₃₆₋₄₄

J. B. M. RIDOUT,
for Surveyor-General.

Matara S. O. 1,208

Order under Section 4, Sub-section (1), of "The Waste Lands Ordinances of 1897, 1899, 1900, and 1903," declaring the Land to be Crown Property.

- * In the matter of the land commonly called or known as Wilehena *alias* Kodagodayatennehena, situate in the village of Parapamulla in the Kandaboda pattu of the Matara District, in the Southern Province, and of "The Waste Lands Ordinances of 1897, 1899, 1900, and 1903."

WHEREAS in pursuance of section 1 of the said Ordinances it was duly notified on the 14th day of October, One thousand Nine hundred and Four, that if no claim to the land commonly called or known as Wilehena *alias* Kodagodayatennehena, situate in the village of Parapamulla in the Kandaboda pattu of the Matara District, in the Southern Province, containing in extent 5 acres 1 rood and 7 perches, and shown as lot 129 in preliminary plan No. 90 and in the annexed certified tracing therefrom, was made to the Special Officer appointed under section 28 of the said Ordinances within the period of three months from the date specified in such notice, such land would be deemed the property of the Crown and dealt with on account of the Crown (*vide* Notice No. 2,057) :

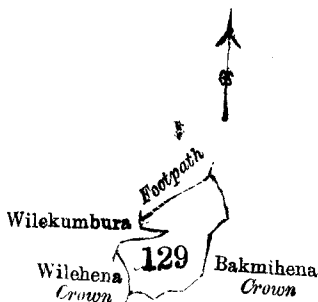
And whereas Munasin Arachchige Don Karolis of Parapamulla made claim thereto; and whereas the said claimant has withdrawn his claim to the said land, I, John George Fraser, Special Officer appointed under section 28 of the said Ordinances, under and by virtue of the powers vested in me in that behalf by section 4 of the said Ordinances, do hereby on this 9th day of February, 1905, order and declare, under section 4, sub-section (1), of the said Ordinances, that the said land, as more fully described herein below, is the property of the Crown.

Description of the Land referred to.

The land commonly called or known as Wilehena *alias* Kodagodayatennehena, situated in the village of Parapamulla in the Kandaboda pattu of the Matara District, in the Southern Province, containing in extent 5 acres 1 rood and 7 perches, and shown as lot 129 in preliminary plan No. 90 and in the annexed certified tracing therefrom, and bounded as follows : on the north by a footpath ; on the east by Bakmihena belonging to Crown ; on the south by Bakmihena belonging to Crown ; on the west by Wilehena belonging to Crown, Wilekumbura claimed by Wijetunga Don Andris, retired Vidane Arachchi of Galetumba.

February 9, 1905.

J. G. FRASER,
Special Officer



Scale of 16 Chains to an Inch.

Situation : Parapamulla village in Kandaboda pattu.

Lot.	Name of Land.	Extent A. R. P.
129	Wilehena <i>alias</i> Kodagodayatennehena	5 1 7

Sheet O ²⁰ III.

Surveyor-General's Office,
Colombo, September 20, 1904.

R. S. TEMPLETON,
for Surveyor-General.

Matara S. O. 1.209

Order under Section 2 of "The Waste Lands Ordinances, of 1897, 1899, 1900, and 1903," declaring Lands to be Crown Property.

In the matter of the lands commonly called or known as Hinarehena *alias* Udahawatta, Godaudagewattehena, Tundolekoratuwahena, and Miyanakoladeniya-atmaga, situate in the village of Parapamulla in the Kandaboda pattu of the Matara District, in the Southern Province, and of "The Waste Lands Ordinances of 1897, 1899, 1900, and 1903."

THE notice required by section 1 of "The Waste Lands Ordinances of 1897, 1899, 1900, and 1903," having been duly published in manner prescribed by that section in respect of the above-named lands (*vide* notice No. 2,057), and no claim having been made to the said lands or to any interest therein within the period of three months from the date specified in the said notice, I, John George Fraser, Special Officer appointed under section 28 of the said Ordinances, under and by virtue of the powers vested in me in that behalf by section 2 of the said Ordinances, do hereby on this 9th day of February, 1905, order and declare that the said lands, as more fully described herein below, situate in the village of Parapamulla in the Kandaboda pattu of the Matara District, in the Southern Province, and shown as lots 107, 126, 158, and 164 in preliminary plan No. 90 and in the annexed certified tracings therefrom, and containing in extent 8 acres and 8 perches, are the property of the Crown.

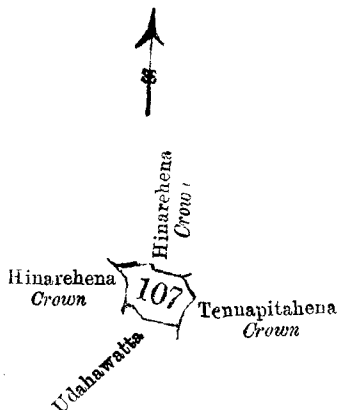
Description of the Lands referred to.

The following lots situated in the village of Parapamulla in the Kandaboda pattu of the Matara District, in the Southern Province, as described in the annexed certified tracings :—

I.

Lot.	Name of Land.	Extent A. R. P.
107	Hinarehena <i>alias</i> Udahawatta	1 3 39

and bounded as follows : on the north by Hinarehena belonging to Crown ; on the east by Tenna



Scale of 16 Chains to an Inch.

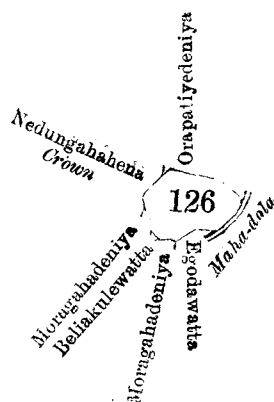
Situation : Parapamulla village in Kandaboda pattu.

Lot	Name of Land.	Preliminary plan 90.	Extent. A. R. P.
107 ...	Hinarehena <i>alias</i> Udahawatta	1 3 39
Surveyor-General's Office, Colombo, September 20, 1904.		Sheet O. 20 III.	R. S. TEMPLETON, for Surveyor-General.

pitahena belonging to Crown ; on the south by Udahawatta belonging to Kankananchihige Punchi Appu ; on the west by Hinarehena belonging to Crown.

II.

Lot.	Name of Land.	Preliminary plan 90.	Extent. A. R. P.
126 ...	Godaudagewattehena	3 0 14
and bounded as follows : on the north by Orapatiyedeniya claimed by Babarendege Don Pedris and others ; on the east by the Mahadola ; on the south by Egodawatta claimed by Hewahalpage Andris			



Scale of 16 Chains to an Inch.


Situation : Parapamulla village in Kandaboda pattu.

Lot.	Name of Land.	Preliminary plan 90.	Extent. A. R. P.
126 ...	Godaudagewattehena	3 0 14
Surveyor-General's Office, Colombo, September 20, 1904.		Sheet O. 20 III.	R. S. TEMPLETON, for Surveyor-General.

and others, Moragahadeniya claimed by Babarendege Don Pedris, Beliakulewatta claimed by ditto, Moragahadeniya claimed by ditto ; on the west by Nedungahahena belonging to Crown.

III.

Lot.	Name of Land.	Preliminary plan 90.	Extent. A. R. P.
158 ...	Tundolekoratuwahena	0 3 0
and bounded as follows : on the north and east by Unagasdeniya claimed by Ranasinghaliyanage			



Scale of 16 Chains to an Inch.

Situation : Parapamulla village in Kandaboda pattu.

Lot.	Name of Land.	Preliminary plan 90.	Extent. A. R. P.
158 ...	Tundolekoratuwahena	0 3 0
Surveyor-General's Office, Colombo, September 20, 1904.		Sheet O. 20 III.	R. S. TEMPLETON, for Surveyor-General.


Cornelis and others ; on the south by Unagasdeniya claimed by Ranasinghaliyanage Cornelis and others, Kotehena belonging to Crown ; on the west by Kotehena belonging to Crown.

IV.

Preliminary plan 90.

Lot.	Name of Land.	Extent. A. R. P.
164 ...	Miyanakoladeniya-atmaga ...	2 0 35

and bounded as follows : on the north by Kiriwelahena belonging to Crown ; on the east by Kiriwele-



Scale of 16 Chains to an Inch.

Situation : Parapamulla village in Kandaboda pattu.

Preliminary plan 90.

Lot.	Name of Land.	Extent. A. R. P.
164 ...	Miyanakoladeniya-atmaga ...	2 0 35

Surveyor-General's Office,
Colombo, September 20, 1904.

Sheet O 20
III.

R. S. TEMPLETON,
for Surveyor-General.

hena belonging to Crown, Miyanakoladeniya claimed by Babarendege Allishami and others ; on the south and west by Horehena belonging to Crown.

February 9, 1905.

Matara S. O. 1,210

J. G. FRASER,
Special Officer.

Order under Section 4, Sub-section (1), of "The Waste Lands Ordinances of 1897, 1899, 1900, and 1903," admitting Lands to be Private Property.

In the matter of the lands commonly called or known as Pitahagoda, Mulatahena, Pitahahena, Pansalewatta, and Pitahawatta, situate in the village of Pattiyagedara in the Dehiwinipalata korale of the Udukinda division, in the Province of Uva, and of "The Waste Lands Ordinances of 1897, 1899, 1900, and 1903."

WHEREAS in pursuance of section 1 of the said Ordinances it was duly notified on the 28th day of November, One thousand Nine hundred and Two, that if no claim to the lands commonly called or known as Pitahagoda, Mulatahena, Pitahahena, Pansalewatta, and Pitahawatta, situate in the village of Pattiyagedara in the Dehiwinipalata korale of the Udukinda division, in the Province of Uva, containing in extent 6 acres and 30 perches, and shown as lots 79a, 79b, 79c, 79d, 79e, 79f, 79g, 79h, and 79i in preliminary plan 31 and in the annexed certified tracing therefrom, was made to the Special Officer appointed under section 28 of the said Ordinances within the period of three months from the date specified in such notice, such lands would be deemed the property of the Crown and dealt with on account of the Crown (*vide* Notice No. 1,221) :

And whereas (1) Pallegedara Siribadde, (2) Pallegedara Tikirala, both of Pattiyagedara, made claim thereto, and I, John George Fraser, Special Officer appointed under section 27 of the said Ordinances, made due inquiry into such claim ; I, with the consent of His Excellency the Governor, do hereby admit the claim of the said claimants to the said lands, as more fully described herein below, under section 4, sub-section (1), of the said Ordinances.

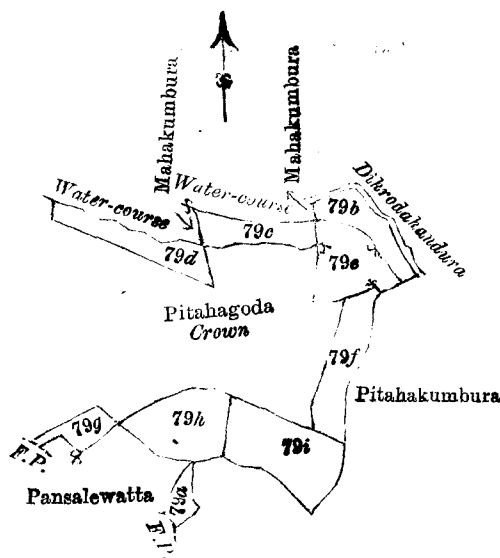
Description of the Lands referred to.

The following lots situated in the village of Pattiyaedara in the Dehiwinipalata korale of the Udukinda division, in the Province of Uva, as described in the annexed certified tracing :—

Preliminary plan 31.

Lot.	Name of Land.	Extent.	
		A.	R. P.
79a	Pitahagoda	0	0 30
79b	Mulatahena	0	1 34
79c	Do.	0	2 2
79d	Do.	0	2 36
79e	Do.	0	3 22
79f	Pitahahena	0	3 10
79g	Pansalewatta	0	1 6
79h	Pitahawatta	0	3 36
79i	Pitahahena	1	1 14
		<u>6</u>	<u>0 30</u>

and bounded as follows: on the north by a water-course, Mahakumbura claimed by Mahagedara Siyatu, a water-course, Mahakumbura claimed by Mahagedara Siyatu, the Dikrodakandura; on the east



Scale of 8 Chains to an Inch.

Situation : Pattiyaedara village in Udukinda division of Dehiwinipalata korale.

Preliminary plan 31.

Lot.	Name of Land.	Extent.	
		A.	R. P.
79a	Pitahagoda	0	0 30
79b	Mulatahena	0	1 34
79c	Do.	0	2 2
79d	Do.	0	2 36
79e	Do.	0	3 22
79f	Pitahahena	0	3 10
79g	Pansalewatta	0	1 6
79h	Pitahawatta	0	3 36
79i	Pitahahena	1	1 14
		<u>6</u>	<u>0 30</u>

Surveyor-General's Office,
Colombo, December 12, 1904.

J. B. M. RIDOUT,
for Surveyor-General.

by Pitahakumbura claimed by Pallegedara Siribadde and others; on the south by Pitahakumbura claimed by ditto, a footpath, Pansalewatta claimed by Warakandade Pansala, a footpath; and on the west by Pitahagoda belonging to Crown.

February 15, 1905.

J. G. FRASER,
Special Officer.

Uva S. O. 615

Order under Section 4, Sub-section (1), of "The Waste Lands Ordinances of 1897, 1899, 1900, and 1903,"
declaring the Lands to be Crown Property.

In the matter of the lands commonly called or known as Alakolagalakanda and Alakolakandepatana, situate in the village of Rambukpota in the Rilpola korale of the Yatikinda division, in the Province of Uva, and of "The Waste Lands Ordinances of 1897, 1899, 1900, and 1903."

WHEREAS in pursuance of section 1 of the said Ordinances it was duly notified on the 27th day of March, One thousand Nine hundred and Three, that if no claim to the lands commonly called or known as Alakolagalakanda and Alakolakandepatana, situate in the village of Rambukpota in the Rilpola korale of the Yatikinda division, in the Province of Uva, containing in extent 243 acres and 5 perches, and shown as lots 50, 1a, and 50d in preliminary plan No. 37 and in the annexed certified tracing therefrom, was made to the Special Officer appointed under section 28 of the said Ordinances within the period of three months from the date specified in such notice, such land would be deemed the property of the Crown and dealt with on account of the Crown (*vide* Notice No. 1,423):

And whereas (1) M. B. Rambukpota, late Ratemahatmaya of Buttala, (2) J. A. C. Rambukpota, President, Village Tribunal, Kuruwiti korale, (3) K. B. Rambukpota, Ratemahatmaya of Uda Hewaheta, (4) P. B. Rambukpota, late Ratemahatmaya of Wellawaya, (5) Pannasara Unnanse of Henaratgoda, and (6) H. E. Dambawinne, late Ratamahatmaya of Udukinda, for himself and on behalf of his sister Dambawinne Mirahawatte Kumarihami and the heirs of Dambawinne Panabokke Kumarihami, made claim thereto; and whereas the said claimants have withdrawn their claims to the said lands, I, John George Fraser, Special Officer appointed under section 28 of the said Ordinances, under and by virtue of the powers vested in me in that behalf by section 4 of the said Ordinances, do hereby on this 9th day of February, 1905, order and declare, under section 4, sub-section (1), of the said Ordinances, that the said lands, as more fully described herein below, are the property of the Crown.

Description of the Lands referred to.

The following lots situated in the village of Rambukpota in the Rilpola korale of the Yatikinda division, in the Province of Uva, as described in the annexed certified tracing:—

Lot.	Name of Land.	Preliminary plan 37.			Extent.		
		A.	R.	P.	A.	R.	P.
50 ...	Alakolagalakanda	207	3	25
1a ...	Alakolakandepatana	32	3	35
50d ...	Alakolagalakanda	2	0	25
					243	0	5

and bounded as follows: on the north by Alakolagalakanda belonging to H. E. Dambawinne and others, a kandura, Alakolagalakanda belonging to Crown; on the east by the village limit of Pussalgolla, the village limit of Vedigune, a kandura; on the south by the Rambukpota-oya, a footpath, Alakolagalakanda belonging to Meduma Banda Rambukpota and others, Paradehiarawa claimed by M. B. Rambukpota, late Ratemahatmaya, and others, the Alakolagalakandura, Alakolagalakumbura claimed by M. B. Rambukpota, late Ratemahatmaya, and others, the Alakolagalakandura; on the west by Galgodakumburuyaya claimed by M. B. Rambukpota, late Ratemahatmaya, and others, the Rambukpota-oya, Alakolagalakandehena claimed by Welikemullegedara Huduhami, the Gomagoda-oya.

NOTE.—The following lot lying within the above boundaries is excluded from this order, and its extent 1 rood and 11 perches is not included in the acreage of 243 acres and 5 perches given above:—

Lot.	Name of Land.	Preliminary plan 37.			Extent.		
		A.	R.	P.	A.	R.	P.
83 ...	Wewa-arawekumbura	0	1	11

February 9, 1905.

J. G. FRASER,
Special Officer.

Order under Section 2 of "The Waste Lands Ordinances of 1897, 1899, 1900, and 1903," declaring
Lands to be Crown Property.

In the matter of the lands commonly called or known as Mukalanahena, Kolongahayaya, Solanwewamukalana, Solanwewawela, Solanwewa, and Accerawela, situate in the village of Solanwewa in the Pahalamedagandahetulana of the Nuwaragam korale of the Nuwaragampalata, in the North-Central Province, and of "The Waste Lands Ordinances of 1897, 1899, 1900, and 1903."

THE notice required by section 1 of "The Waste Lands Ordinances of 1897, 1899, 1900, and 1903," having been duly published in manner prescribed by that section in respect of the above-named lands (*vide* Notice No. 2,066), and no claim having been made to the said lands or to any interest therein within the period of three months from the date specified in the said notice, I, Howard Orme Fox, Special Officer appointed under section 28 of the said Ordinances, under and by virtue of the powers vested in me in that behalf by section 2 of the said Ordinances, do hereby on this 20th day of February, 1905, order and declare that the said lands, as more fully described herein below, situate in the village of Solanwewa in the Pahalamedagandahetulana of the Nuwaragam korale of the Nuwaragampalata, in the North-Central Province, and shown as lots 1, 2, 3, 3¹, 3², 4, 5a, 5b, and 6 in preliminary plan No. 211 and in the annexed certified tracing therefrom, and containing in extent 338 acres and 26 perches, are the property of the Crown.

Description of the Lands referred to.

The following lots situated in the village of Solanwewa in the Pahalamedagandahetulana of the Nuwaragam korale of the Nuwaragampalata, in the North-Central Province, as described in the annexed certified tracing :—

Preliminary plan 211.

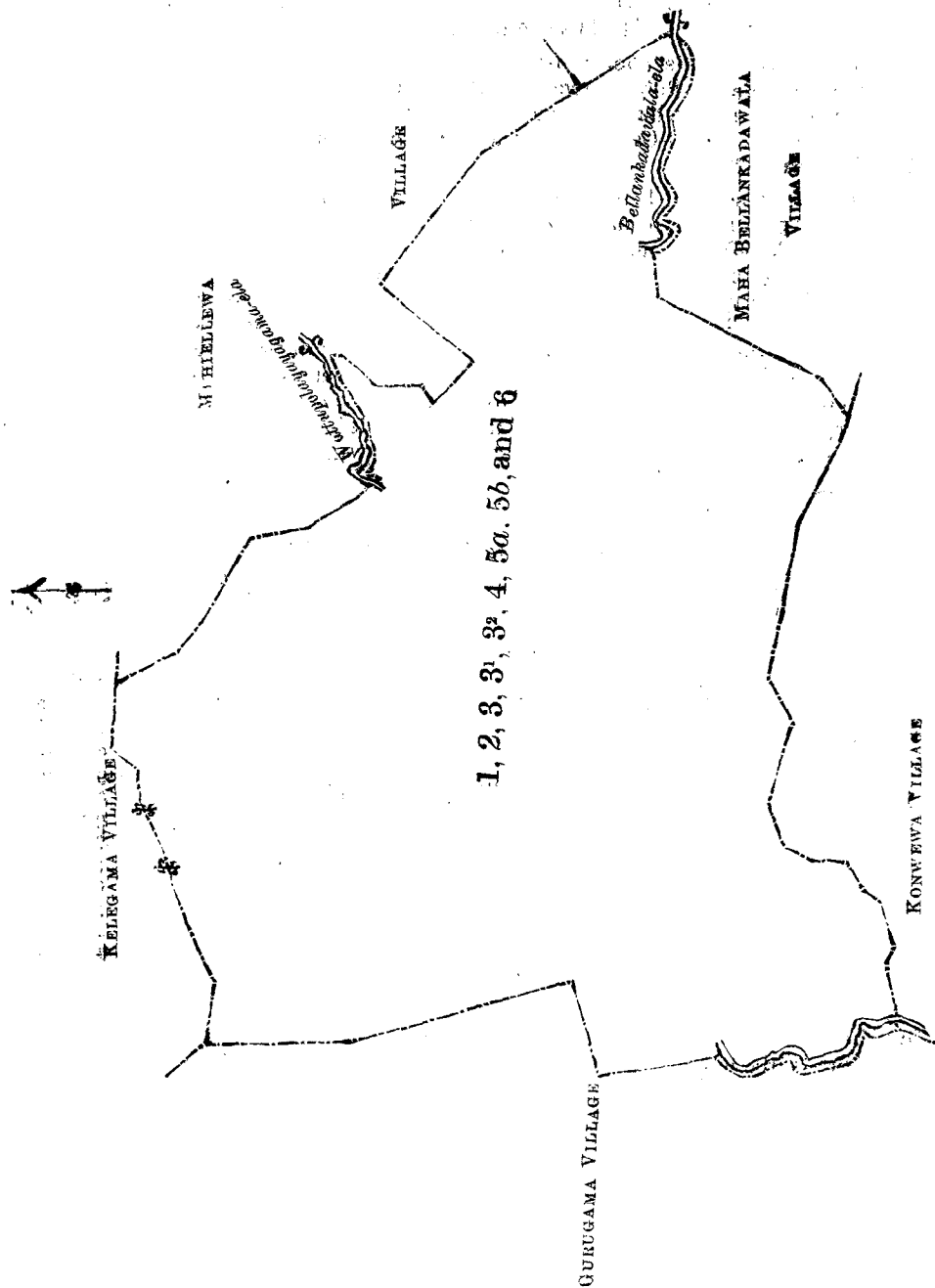
Lot.	Name of Land.	Extent.	
		A.	R. P.
1	Mukalanahena	1	1 29
2	Kolongahayaya	6	0 27
3	Solanwewamukalana	259	0 34
3 ¹	Solanwewawela (encroachment by T. P. 121,028)	0	0 3
3 ²	Do.	0	0 5
4	Solanwewa	57	2 33
5a	Accerawela (encroachment by P.P. 1,587/4,835)	0	1 0
5b	Do.	0	0 25
6	Solanwewawela	13	0 30
		338	0 26

and bounded as follows : on the north by the village limit of Kelegama, the village limit of Mehiellewa ; on the east by the village limit of Mehiellewa, the village limit of Maha Bellankadawala ; on the south by the village limit of Konwewa ; on the west by the village limit of Gurugama.

The 20th day of February, 1905.

H. O. FOX,
Special Officer.

[For Tracing see page 310.]



Scale of 16 Chains to an Inch.

Situation : Solanwewa village in Nuwaragam korale.

Preliminary plan 211.

Lot.	Name of Land.	Extent. A. R. P.
1	Mukalanahena	1 1 29
2	Kolongahayaya	6 0 27
3	Solanwewamukalana	259 0 34
3 ¹	Solanwewawela (encroachment by T.P. 121,028)	0 0 3
3 ²	Do.	0 0 5
4	Solanwewa	57 2 33
5a	Accerewela (encroachment by P.P. 1,587/4835)	0 1 0
5b	Do.	0 0 25
6	Solanwewawela	13 0 30
		338 0 26

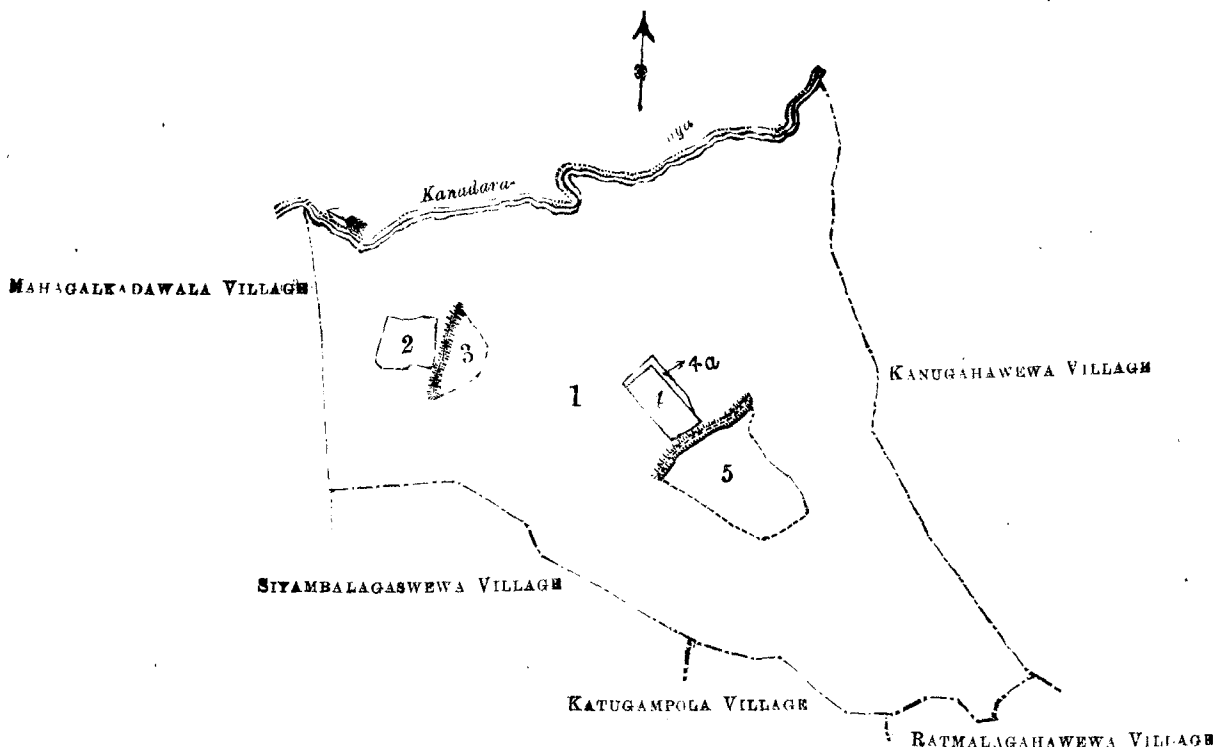
Order under Section (2) of "The Waste Lands Ordinances of 1897, 1899, 1900, and 1903," declaring Land to be Crown Property.

In the matter of the land commonly called or known as Katukaliyawehehena, situate in the village of Katukeliyawa in the Pahalawewutulana of the Kende korale of the Nuwaragampalata, in the North-Central Province, and of "The Waste Lands Ordinances of 1897, 1899, 1900, and 1903."

THE notice required by section 1 of "The Waste Lands Ordinances of 1897, 1899, 1900, and 1903," having been duly published in manner prescribed by that section in respect of the above-named land (*vide* Notice No. 2,073), and no claim having been made to the said land or to any interest therein within the period of three months from the date specified in the said notice, I, Howard Orme Fox, Special Officer appointed under section 28 of the said Ordinances, under and by virtue of the powers vested in me in that behalf by section 2 of the said Ordinances, do hereby on this 2nd day of March, 1905, order and declare that the said land, as more fully described herein below, situate in the village of Katukeliyawa in the Pahalawewutulana in Kende korale of the Nuwaragampalata, in the North-Central Province, and shown as lot 1 in preliminary plan No. 121 and in the annexed certified tracing therefrom, and containing in extent 630 acres and 1 rood, is the property of the Crown.

Description of the Land referred to.

The land commonly called or known as Katukeliyawehehena, situate in the village of Katukeliyawa in Pahalawewutulana of the Kende korale of the Nuwaragampalata, in the North-Central



Scale of 32 Chains to an Inch.

Situation: Katukeliyawa village in Pahalawewutulana of Kende korale.

Lot.	Preliminary plan 121.			Extent.
	Name of Land.			
1		Katukaliyawehehena	...	630 1 0
<i>Lots excluded.</i>				
2	...	Pahalakatukeliyawewela	...	8 0 18
3	...	Pahalakatukeliyawewewa...	...	8 1 3
4	...	Ihalakatukeliyawewela (T.P. 153,328)	...	7 2 10
4a	...	Ihalakatukeliyawewela (encroachment by T.P. 153,328)	...	1 1 35
5	...	Ihalakatukeliyawewewa	...	28 2 27
				54 0 13

Surveyor-General's Office,
Colombo, September 5, 1904.

Sheets C²⁴₅₅₋₆₃ and C²⁴₅₆₋₆₄

J. B. M. RIDOUT,
for Surveyor-General.

Province, containing in extent 630 acres and 1 rood, shown as lot 1 in preliminary plan 121 and in the annexed certified tracing therefrom, and bounded as follows: on the north by the Kanaḍara-oya;

on the east by the village limit of Kanugahawewa; on the south by the village limit of Ratmalagahawewa, the village limit of Katugampola, the village limit of Siyambalagaswewa; on the west by the village limit of Mahagalkadawala of the Kende korale.

NOTE.—The following lots lying within the above boundaries are excluded from this order, and their aggregate acreage 54 acres and 13 perches is not included in the acreage of 630 acres and 1 rood given above :—

Preliminary plan 121.

Lot.	Name of Land.	Extent.		
		A.	R.	P.
2	Pahalakatukeliyawewela ...	8	0	18
3	Pahalakatukeliyawewewa ...	8	1	3
4	Ihalakatukeliyawewela (T.P. 153,328) ...	7	2	10
4a	Ihalakatukeliyawewela (encroachment by T.P. 153,328) ...	1	1	35
5	Ihalakatukeliyawewewa ...	28	2	27
		<hr/>		
		54	0	13

The 2nd day of March, 1905.

Anuradhapura S. O. 98

H. O. Fox,
Special Officer.

Order under Section 2 of "The Waste Lands Ordinances of 1897, 1899, 1900, and 1903," declaring Lands to be Crown Property.

In the matter of the lands commonly called or known as Bogaswewamukalana, Bogaswewa tank, situate in the village of Bogaswewa in the Pahalawewutulana of the Kende korale of the Nuwaragampalata, in the North-Central Province, and of "The Waste Lands Ordinances of 1897, 1899, 1900, and 1903."

THE notice required by section 1 of "The Waste Lands Ordinances of 1897, 1899, 1900, and 1903," having been duly published in manner prescribed by that section in respect of the above-named lands (*vide* notice No. 2,069), and no claim having been made to the said lands or to any interest therein within the period of three months from the date specified in the said notice, I, Howard Orme Fox, Special Officer appointed under section 28 of the said Ordinances, under and by virtue of the powers vested in me in that behalf by section 2 of the said Ordinances, do hereby, on this 2nd day of March, 1905, order and declare that the said lands, as more fully described herein below, situate in the village of Bogaswewa in the Pahalawewutulana of the Kende korale of the Nuwaragampalata, in the North-Central Province, and shown as lots 1 and 2 in preliminary plan No. 138 and in the annexed certified tracing therefrom, and containing in extent 631 acres 3 roods and 20 perches, are the property of the Crown.

Description of the Lands referred to.

The following lots situated in the village of Bogaswewa in the Pahalawewutulana of the Kende korale of the Nuwaragampalata, in the North-Central Province, as described in the annexed certified tracing :—

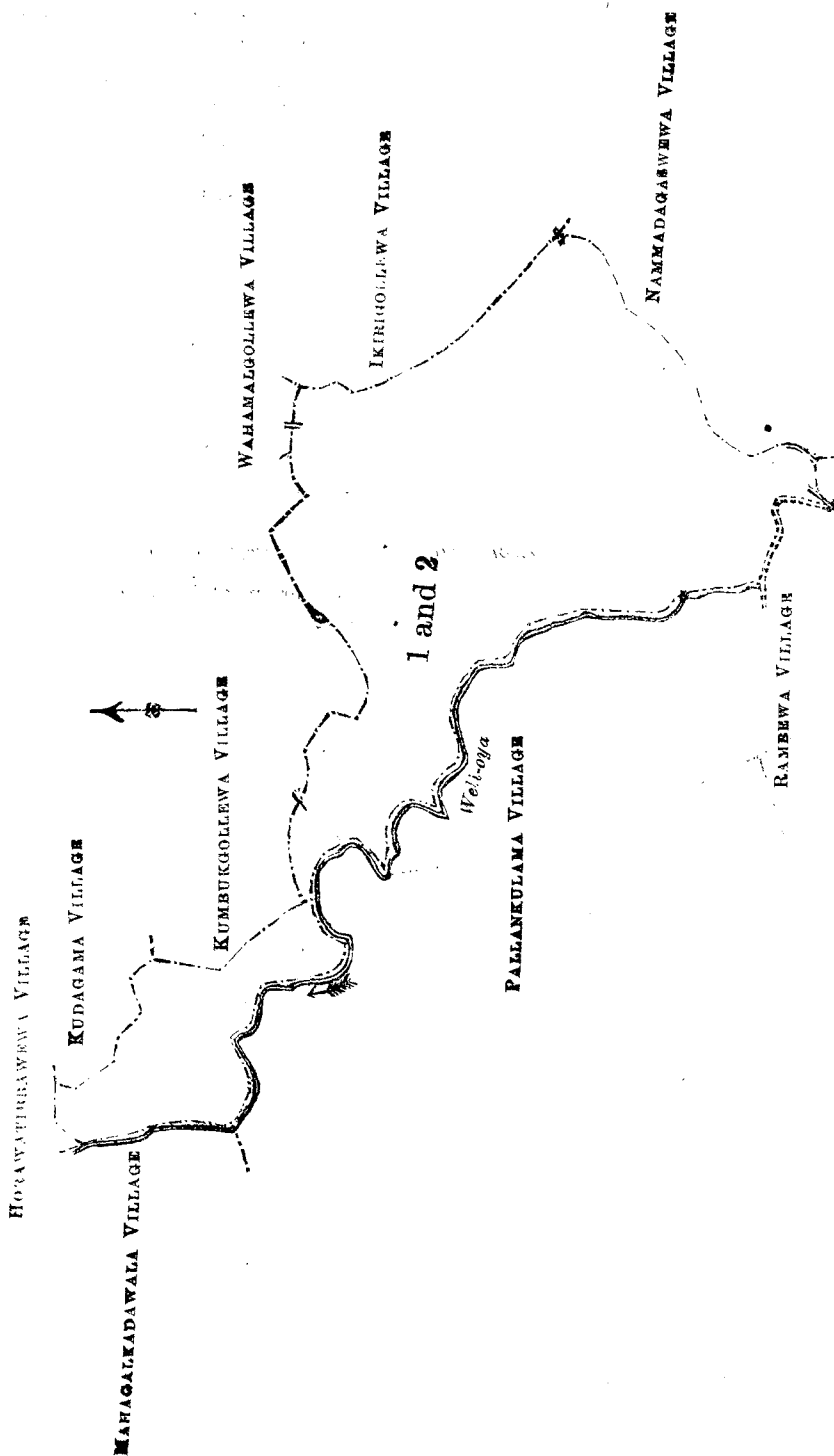
Preliminary plan 138.

Lot.	Name of Land.	Extent.		
		A.	R.	P.
1	Bogaswewamukalana ...	628	1	0
2	Bogaswewa tank ...	3	2	20
		<hr/>		
		631	3	20

and bounded as follows: on the north by the village limit of Horawatibbawewa, the village limit of Kudagama, the village limit of Kumbukgollewa, the village limit of Wahamalgotlewa; on the east by the village limit of Ikirigollewa, the village limit of Namadagaswewa; on the south by the village limit of Rambewa, the village limit of Pallankulama; on the west by the village limit of Mahagalkadawala of the Kende korale.

H. O. Fox,
Special Officer.

The 2nd day of March, 1905.



Scale of 32 Chains to an Inch.

Situation : Bogaswewa village in Pahalawewutulana of Kende korale.

Preliminary plan 138.

Lot.	Name of Land.			Extent.		
				A.	R.	P.
1	Bogaswewamukalana	628	1	0
2	Bogaswewa	3	2	20
				<hr/>		
				631	3	20

Sheets F₇₋₁₅⁴ and F₈₋₁₆⁴

Surveyor-General's Office,
Colombo, September 25, 1904.

Anuradhapura S. O. 99

J. B. M. RIDOUT,
for Surveyor-General.

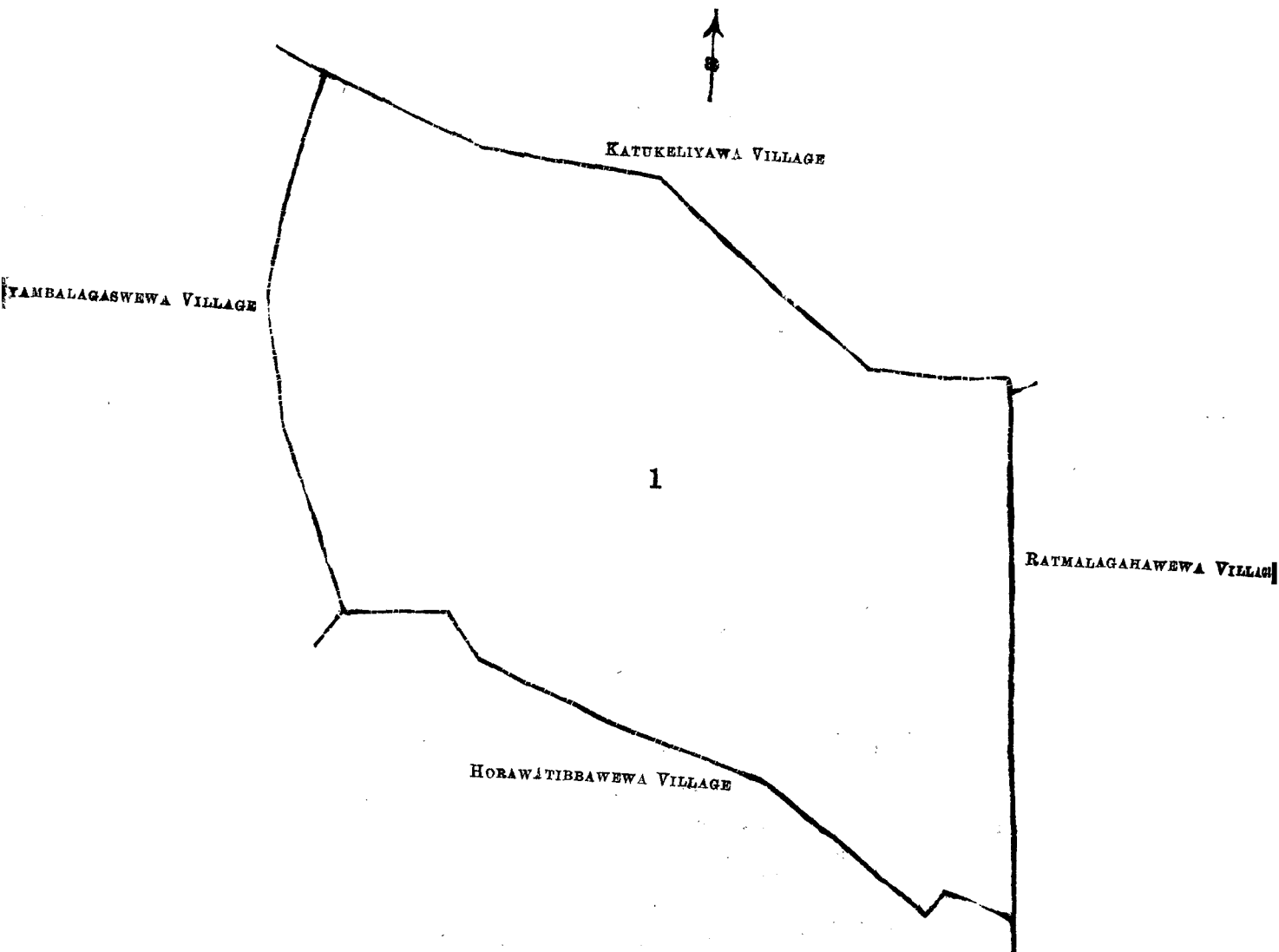
Order under Section (2) of "The Waste Lands Ordinances of 1897, 1899, 1900, and 1903," declaring Land to be Crown Property.

In the matter of the land commonly called or known as Katugampolahena, situate in the village of Katugampola in the Pahalawewutulana of the Kende korale of the Nuwaragampalata, in the North-Central Province, and of "The Waste Lands Ordinances of 1897, 1899, 1900, and 1903."

THE notice required by section 1 of "The Waste Lands Ordinances of 1897, 1899, 1900, and 1903," having been duly published in manner prescribed by that section in respect of the above-named land (*vide* notice No. 2,071), and no claim having been made to the said land or to any interest therein within the period of three months from the date specified in the said notice, I, Howard Orme Fox, Special Officer appointed under section 28 of the said Ordinances, under and by virtue of the powers vested in me in that behalf by section 2 of the said Ordinances, do hereby on this 2nd day of March, 1905, order and declare that the said land, as more fully described herein below, situate in the village of Katugampola in the Pahalawewutulana of the Kende korale of the Nuwaragampalata, in the North-Central Province, and shown as lot 1 in preliminary plan No. 126 and in the annexed certified tracing therefrom, and containing in extent 86 acres $\frac{2}{4}$ roods and 37 perches, is the property of the Crown.

Description of the Land referred to.

The land commonly called or known as Katugampolahena, situate in the village of Katugampola in the Pahalawewutulana of the Kende korale of the Nuwaragampalata, in the North-Central



Scale of 8 Chains to an Inch.

Situation : Katugampola village in Pahalawewutulana of the Kende korale.

Preliminary plan 126.

Lot.	Name of Land.	Extent. A. R. P.
1 ...	Katugampolahena ...	86 2 37
Sheets C ₅₅₋₆₃ ²⁴ and C ₅₆₋₆₄ ²⁴		
Surveyor-General's Office, Colombo, September 5, 1904.		J. B. M. RIDOUT, for Surveyor-General.

Province, containing in extent 86 acres 2 roods 37 perches, shown as lot 1 in preliminary plan 126 and in the annexed certified tracing therefrom, and bounded as follows : on the north by the village limit of Katukeliyawa ; on the east by the village limit of Ratmalagahawewa ; on the south by the village limit of Horawatibbawewa ; and on the west by the village limit of Siyambalagaswewa.

The 2nd day of March, 1905.

H. O. FOX,
Special Officer.

Anuradhapura S. O. 100

Order under Section 2 of "The Waste Lands Ordinances of 1897, 1899, 1900, and 1903," declaring Lands to be Crown Property.

In the matter of the lands commonly called or known as Walakkadawalamukalana and Walakkadawawewa, situate in the village of Wallakkadawala in the Ihalawewatulana of the Kende korale of the Nuwaragampalata, in the North-Central Province, and of "The Waste Lands Ordinances of 1897, 1899, 1900, and 1903."

THE notice required by section 1 of "The Waste Lands Ordinances of 1897, 1899, 1900, and 1903," having been duly published in manner prescribed by that section in respect of the above-named lands (*vide* notice No. 2,064), and no claim having been made to the said lands or to any interest therein within the period of three months from the date specified in the said notice, I, Howard Orme Fox, Special Officer appointed under section 28 of the said Ordinances, under and by virtue of the powers vested in me in that behalf by section 2 of the said Ordinances, do hereby on this 20th day of February, 1905, order and declare that the said lands, as more fully described herein below, situate in the village of Wallakkadawala in the Ihalawewatulana of the Kende korale of the Nuwaragampalata, in the North-Central Province, and shown as lots 1 and 2 in preliminary plan No. 179 and in the annexed certified tracing therefrom, and containing in extent 878 acres 2 roods and 9 perches, are the property of the Crown.

Description of the Lands referred to.

The following lots situated in the village of Walakkadawala in the Ihalawewatulana of the Kende korale of the Nuwaragampalata, in the North-Central Province, as described in the annexed certified tracing :—

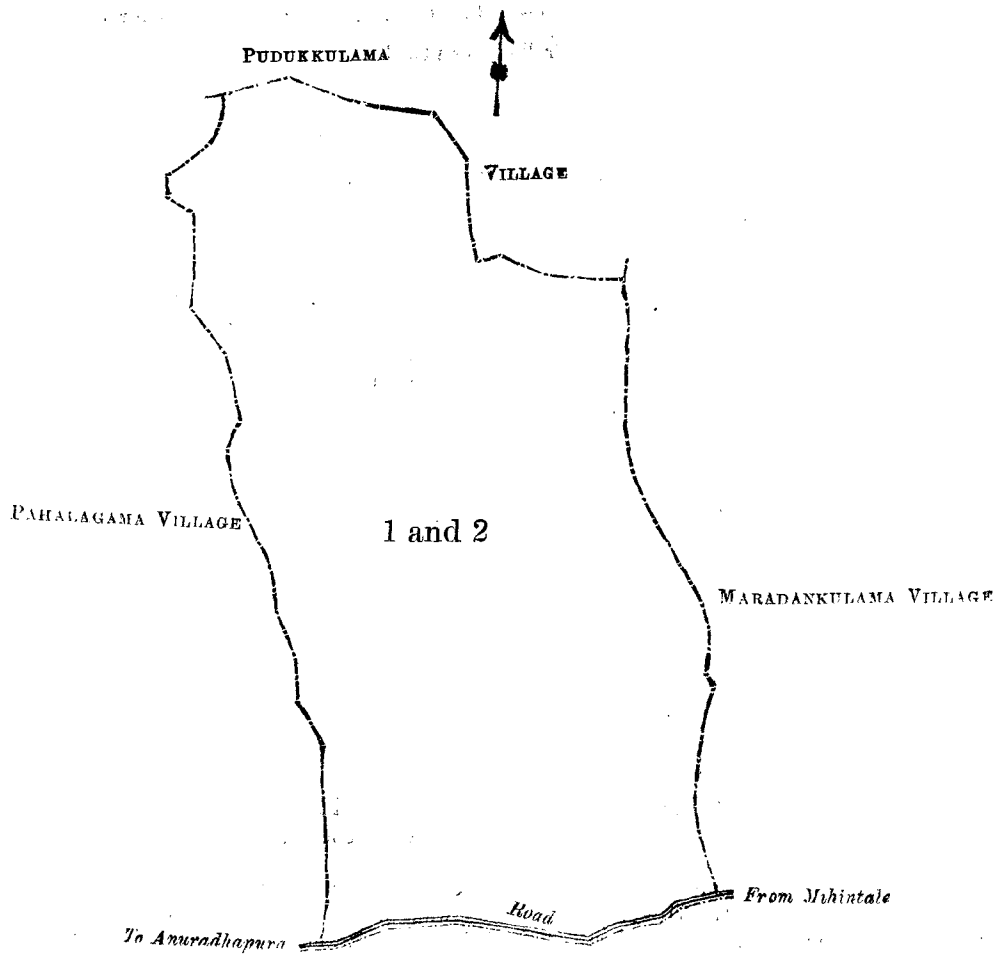
Preliminary plan 179.

Lot.	Name of Land.	Extent. A. R. P.
1 ...	Walakkadawalamukalana ...	874 1 29
2 ...	Walakkadawawewa ...	4 0 20
		878 2 9

and bounded as follows : on the north by the village limit of Pudukkulama ; on the east by the village limit of Maradankulama ; on the south by the high road from Mihintale to Anuradhapura ; on the west by the village limit of Pahalagama.

The 20 day of February, 1905.

H. O. FOX,
Special Officer.



Scale of 32 Chains to an Inch.

Situation : Walakkadawala village in Ihalawewatulana of Kende korale.

Preliminary plan 179.

Lot.	Name of Land.	Extent, A. R. P.
1	Walakkadawalamukalana	874 1 29
2	Walakkadawalawewa	4 0 20
		878 2 9

Surveyor-General's Office,
Colombo, November 1, 1904.

Sheet F⁴
55-63

J. B. M. RIDOUT,
for Surveyor-General.

Anuradhapura S. O. 101

PRELIMINARY NOTICES.

Notice under "The Waste Lands Ordinances of 1897, 1899, 1900, and 1903."

TAKE notice, that unless within three months from the 7th day of April, 1905, the persons, if any, who claim any interest in the lands hereinafter mentioned or in any one or more of such lands or to some interest therein, make claim in person or in writing to the said lands or any of them or to some interest therein to J. G. Fraser, Esq., Special Officer, appointed under section 28 of "The Waste Lands Ordinances, 1897, 1899, 1900, and 1903," at his office at Hill House, Mutwal Colombo :

Such Special Officer, in pursuance of the powers vested in him by the said Ordinances, will declare by writing under his hand that the said lands or such of them, as to which no claim has been made, are the property of the Crown.

J. G. FRASER,
Special Officer.

Description of the Lands referred to.

The following lots situated in the village of Watugedara East of the Bogoda korale of the Yatikinda division, in the Province of Uva, as described in the annexed certified tracings:—

Lot.	Preliminary plan 96.			Extent, A. R. P.
	Name of Land.			
3	...	Mapakota, Bakinigollehena	...	7 0 14
3a	...	Mapakota	...	5 1 20
4	...	Do.	...	20 3 2
5	...	Mapakotahena	...	0 3 22
				34 0 18

and bounded as follows: on the north by the Galpadikandura, along the village limit of Dikwella; on the east by the Badulla-oya; on the south by Badaweltota-arawa (T.P. 173,729), Pallebadallekumbura (T.P. 173,690); on the west by Balagollearawa (T.P. 173,699), Mapakotawatta (T.P. 172,362), Mapakotahena claimed by E Wannaku (P.P. 119, K 12), Mapakotahenahena claimed by U. Appuhami Kaccere Kankani (P.P. 119, L 12), Uda-arewekumbura (T.P. 172,326), Epitawatta (T.P. 172,327), Bakinigollewatta claimed by B. K. Suduhamy, Egodahawatta claimed by E. Punchirala (P.P. 119, V 11).

1905 අප්‍රේල් මස 7 වෙනි දින පටන් තුන්මාසයක් ඇතුළතදී මෙහි පහත දක්වන ඉඩම් වලට නොහොත් ඉන් එකකට නොහොත් වැඩි ගණනකට යම් අයිතිවාසිකමක් තිබෙන යම් අය වල් ඇත්නම් ඒ අය විසින් මුඩුබිම් සම්බන්ධව වසර 1897, 1899, 1900 සහ 1903 වන අතරින් වල 28 වෙනි වගන්තියේ ප්‍රකාරයට පත්කරණු ලැබූ විශේෂ මතභිකාරයානන්තාන්තේශ් කොලඹ මෝදර කිලි හවුස්හි කන්තෝරුවේදී ජේ. ඒ. ශ්‍රේෂ්ඨ උන්තාන්තේශ් ඉදිරිපිට ඇවිත් පෙනීසිට හෝ ලියවිලි කින් එකී ඉඩම්වලට නොහොත් ඊට ඇති යම් කොටසකට කිසි අයිතිවාසිකමක් පෙන්වාසිවිට නොයෙදුනොත්, එකී විශේෂ මතභිකාරයානන්තාන්තේශ් ඉහතකී ආඥාපණවලින් ලැබී තිබෙන බලවල ප්‍රකාරයට අයිතිවාසිකම් නොකියාපු එකී ඉඩම් එක්කෝ එසින් අයිතිවාසිකමක් ගෙනහැර දක්වනවනොයෙදුන සෑම ඉඩම් රජසන්නක ඉඩම් හැටියට උන්තාන්තේශ් අත්සන ඇති ලියවිලි ලකින් උන්තාන්තේ විසින් ප්‍රකාශකරණ බව මෙයින් දැනගත යුතුයි.

ජේ. ඒ. ශ්‍රේෂ්ඨ,
විශේෂ මතභිකාරයානන්තාන්තේ.

ඉඩම්වල තොරතුරු.

උඉව පලාතට අයිති යටිකිඳ කොට්ඨාසයේ බෝගොඩකෝරලේ නැගෙනහිර වතුගෙදර යන ගම පිහිටා තිබෙන මිට අමුතාපු සහතික සිතියම්වල පෙනීයන මෙහි පහත දක්වන බිම්කවිටි, එනම්:—

බිම්කවිටිය.	I. මුල් සිතියම 96.			බිම්තරම, අ. රූ. ප.
	ඉඩමේ නම			
3	...	මාපකොට, බකිනිගොල්ලේහේන	...	7 0 14
3a	...	මාපකොට...	...	5 1 20
4	...	එම	...	20 3 2
5	...	මාපකොටහේන	...	0 3 22
				34 0 18

මිට මාසිම්—උතුරට දික්වැල්ල යන ගමේ ගම්ඉම දිගට තිබෙන ගල්පහිකඳුරද; නැගෙනහිරට බදුල්ලේමයද; දකුණට 173,729යේ පිඹුරුකරදැසියේ ජෙන බඩවැල්ලතොටඅරව (173,690 පිඹුරු ජෙන පල්ලේබඩලේකුඹුරද); බස්නාහිරට 173,699 පිඹුරුකරදැසියේ ජෙන බලාගොල්ලේඅරවද, 172,362 පිඹුරුකරදැසියේ ජෙන මාපකොටවන්තද, ජේ. වන්තකු විසින් අයිතිවාසිකම් කියන මාපකොට හේනද, (පි. පි. K 12) ය. අප්‍රමාණ කවිවේරියේ කන්කානම විසින් අයිතිවාසිකම් කියන මාපකොට හේනේනද, (පි. පි. L 12) 172,326යේ පිඹුරුකරදැසියේ ජෙන උඩඅරවේකුඹුරද, 172,327 පිඹුරු කරදැසියේ ජෙන එපිටවන්තද, බී. කේ. සුදුහම් විසින් අයිතිවාසිකම් කියන බකිනිගොල්ලේවන්තද, ඉ. පුන්විරල විසින් අයිතිවාසිකම් කියන එගොඩාහවන්තද, (පි. පි. V 11).

இதன்பின் சொல்லப்படுங் காணிகளின் ஒன்றிலேனும் பவலிலேனும் எவ்வித உடந்தையாயினும் தங்களுக்குண்டென உரித்துப்பெகவோர்கள் யாருமிருந்தால், அவர்கள், 1905 ம் ஆண்டு சித்திரைமீ 7 த்தேதி துவக்கம் மூன்று மாதத்திற்குள், 1897 முதல் 1903 ம் ஆண்டு வரையுள்ள பாணிலச்சட்டங்களின் 28 ம் பிரிவின் பிரகாரம் ஏற்படுத்திய விசேஷ உத்தியோகத்தார் ஜே. ஜி. பெரேரையாரை அவர்களிடம் கொழும்பு முகத்துவாரம் "லில் ஹவுஸ்" என்னும் அவருடைய கத்தோரில் முகாமுமாயேனும் எழுத்து மூலமாயேனும் தங்களுக்குண்டெனும் உரித்தை அல்லது உடந்தையைத் தெரிவியாவிடில், சொல்லிய விசேஷ உத்தியோகத்தார் சொல்லிய சட்டங்களால் தமக்கு உண்டாய அதிகாரத்தைக் கொண்டு சொல்லிய காணிகளை அல்லது அவைகளை உரித்துப்பெசப்படாதவற்றை முடிக்குரிய ஆதனமென தமது கைச்சாத்திட்டு எழுத்து மூலமாய் வெளிப்படுத்துவார் என்பதை அறிந்துகொள்க.

ஜே. ஜி. பெரேரர்,
விசேஷ உத்தியோகத்தார்.

சட்டிய காணிகளின் விவரம்.

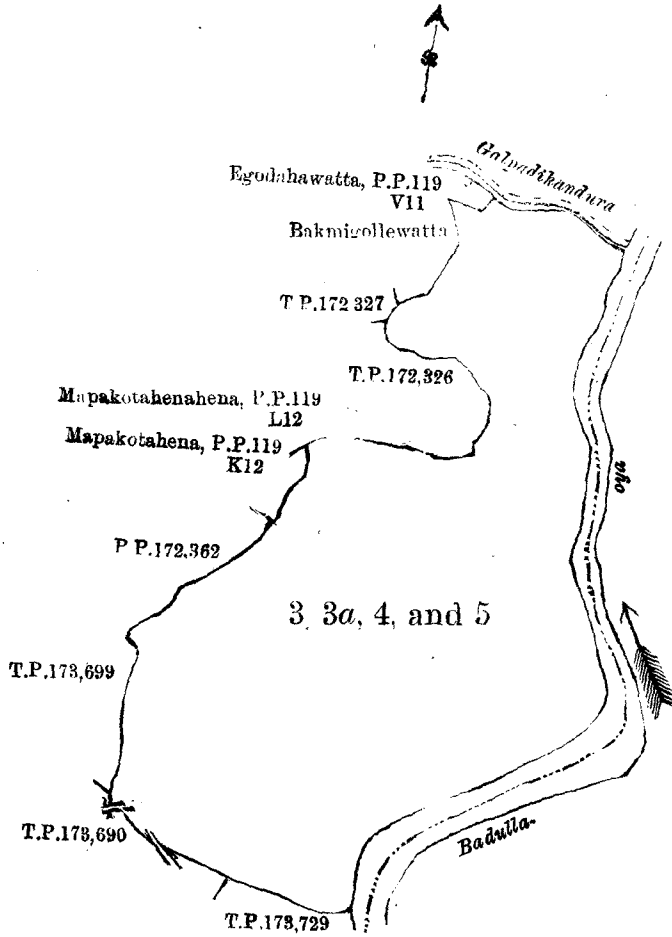
ஊவா மாகாணம் யட்டிக்கித்திதைப்பகுதி போகொடைக் கோறையைச்சேர்ந்த (கிழக்கு) வந்துகொடா என்னும் கிராமத்திலுள்ள இத்துடனணக்கப்படும உறுதிப்படுத்திய பட்டப்பிரதியில் விவரித்தபடியே, கீழ்க்குறிக்குங் காணித்துண்டுகள் :-

I.

பிரதம பட்டம் 96.

காணித்துண்டு.	காணியின் பெர்.	விசரலம். ஏ. அ. பெ.
3 ...	மாப்பாகொற்ற, பகினிகொலகை	7 0 14
3a ...	மாப்பாகொற்ற	5 1 20
4 ...	ஷை	20 3 2
5 ...	மாப்பாகொற்றகேனை	0 3 22
		34 0 18

எல்லைகளாவன: வடக்கு-மேல்வெலக் கிராம எல்லை, தீனமுள்ள கல்படிக்கத்தூற; கிழக்கு-வதுள்ளையா என்னும் ஆறு; தெற்கு-(173,729 உரிமைப்படத்தில் கண்டிருக்கும்) வடவெல்தோட்டஅருவ என்னும் காணி, (173,690 உரிமைப்படத்தில் கண்டிருக்கும் பல்வேலையும்புற; மேற்கு-(173,699 உரிமைப்படத்தில் கண்டிருக்கும் பலகொலேஅருவ என்னும் காணி, (172,362 ம் உரிமைப்படத்தில் கண்டிருக்கும்) மப்பாகொற்றவத்தை என்னும் காணி, (P.P. 119 K 12), ஈ. பண்ணக்கு என்பவர் உரித்துப்பெசும் மாப்பாகொற்றகேனை, (P. P. 119 L 12), டி. அப்புகாமி கச்சேரிக்க கக்காணி உரித்துப்பெசும் மப்பாகொற்றகேனகேனை, (172,326 ம் உரிமைப்படத்தில் கண்டிருக்கும்) உடஅருவேரும்புற, (172,327 ம் உரிமைப்படத்தில் கண்டிருக்கும்) எயிற்றவத்தை, பி. கே. கடுகாமி உரித்துப்பெசும் பகினிகொலேவத்தை, (P. P. 119 V 11) ஈ. புஞ்செருவ உரித்துப்பெசும் என்கொடகாவத்தை.



Scale of 8 Chains to an Inch.

Situation : Watugedara (East) village in Yatikinda division of Bogoda korale.

Preliminary plan 96.

Lot.	Name of Land.	Extent.		
		A.	R.	P.
3	Mapakota, Bakinigollahena	7	0	14
3a	Mapakota	5	1	20
4	Do.	20	3	2
5	Mapakotahena	0	3	22
		<u>34</u>	<u>0</u>	<u>18</u>

Sheets M₅₃⁷-61 and M₅₄⁷-62

Surveyor-General's Office,
Colombo, January 25, 1905.

J. B. M. RIDOUT,
for Surveyor-General.

II.

Preliminary plan 96.

Lot.	Name of Land.	Extent.		
		A.	R.	P.
13	Diyagodahena <i>alias</i> Dodahena	3	3	18
18	Duviliyagodahena <i>alias</i> Mirishena	0	2	11
24	Kahawattekandurehena, Mirishena	6	3	38
25	Kohilawattepatana	5	2	20
25a	Hompologodapatana (P.P. 763, 2,676)	5	3	24
26	Kowilandepatana and Kovilandehena	10	0	1
27	Kowilandepatana	3	0	24
29	Mirishena	0	0	36
30	Kohilawalapatana <i>alias</i> Galakotuwetenna	19	2	15
		<u>55</u>	<u>3</u>	<u>27</u>

and bounded as follows : on the north by the Badulla-oya ; on the east by Unagolla tea estate belonging to Messrs. Lambert Bayley, T. P. 204,650, T. P. 165,817 ; on the south by the Kovilkandura along the village limit of Medapitagama South ; on the west by the Kovilkandura along the village limit of Medapitagama South, Kadigamuwewatta claimed by Ranawana-gedara Ukku Menika, Kovilawatta claimed by Attalage Appuhamy and others, Galkotuwewatta claimed by Galkatuwegedara Dingiri Menika, Delkanuwewatta claimed by Attalagedara Punchirala, Nayehena claimed by Attalage Kiri Menika, the Kahawattekandura, Uda-arawewatta *alias* Mirishena claimed by Attalage Appuhamy, Uda-arawekumbura claimed by Galkotuwegedara Mutu Menika, Uda-arawewatta claimed by Attalage Appuhamy, Arawekumbura claimed by Attalage Appuhamy, Arawewatta claimed by Attalage Appuhamy, Diviyagodatenna claimed by Andawalagedara Kiri Banda.

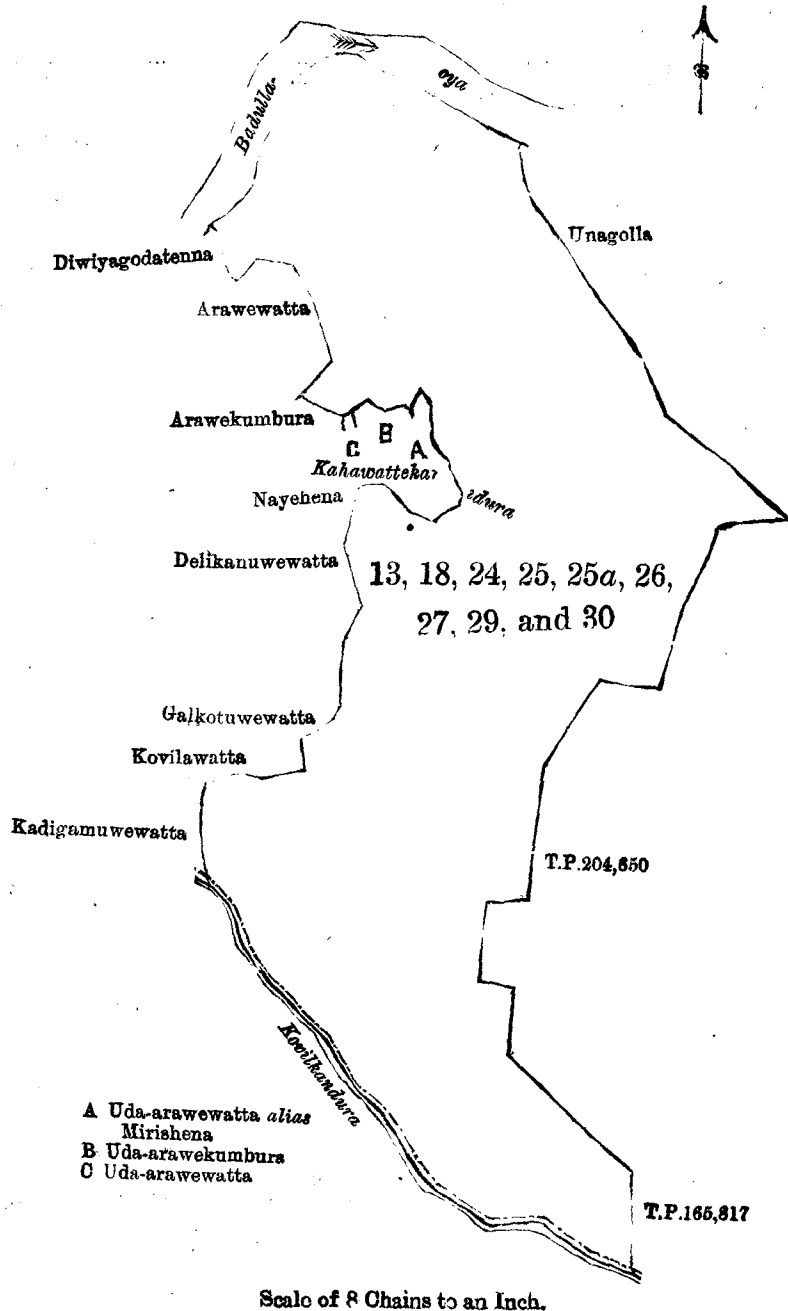
මුල් සිතියම 96.

බිම් කවිච්ඡය.	ඉඩමේ නම.	බිම් හරම.
		අ. රූ. ප.
13	දියගොඩගේන නොහොත් දොඩගේන	3 3 18
18	දුවිලියගොඩගේන. නොහොත් මිරිස් ගේන	0 2 11
24	කහවත්තේකඳුරේගේන, මිරිස්ගේන	6 3 38
25	කොහිලවත්තේපතන	5 2 20
25a	කෝමපලගොඩපතන (P.P. 763, 2,676)	5 3 24
26	කෝවිලන්දේපතන සහ කෝවිලන්දේ ගේන	10 0 1
27	කෝවිලන්දේපතන	3 0 24
29	මිරිස්ගේන	0 0 36
30	කොහිලවලපතන නොහොත් ගල් කොටුවේතැන්න	19 2 15
		<u>55 3 27</u>

මීට මාසිම්—උතුරට බදල්ලමයද ; නැගෙනහිරට ලැම්බට්, බේලි මහත්වරුන්ට අසිති උන ගොල්ලේ ගේ වත්තද, 204,650ගේ පිඹුරු කඩදැසියේ පේන ඉඩමද, 165,817ගේ පිඹුරු කඩදැසියේ පේන ඉඩමද ; දකුණට දකුණුමැදපිටගම ගම්ඉමදීගේ තිබෙන කෝවිල්කඳුරද ; බස්නාහිරට දකුණුමැද පිටගම ගම්ඉමදීගේ තිබෙන කෝවිල්කඳුරද, රනවතගෙදර උක්කුමැනිකා විසින් අසිතිවාසිකම් කියන කඩගමුවේවත්තද, අතලගේ අප්පුහාමි සහ තවත් අය විසින් අසිතිවාසිකම් කියන කෝවිල වත්තද, ගල්කටුවේගෙදර ඩින්ගිරි මැනිකා විසින් අසිතිවාසිකම් කියන ගල්කොටුවේවත්තද, අතලගෙදර පු.විත්ල විසින් අසිතිවාසිකම් කියන දෙලිකනුවේවත්තද, අතලගේ කිරිමැනිකා විසින් අසිතිවාසිකම් කියන තාඤ්ඤේනද, කහවත්තේකඳුරද, අතලගේ අප්පුහාමි විසින් අසිතිවාසිකම් කියන උඩඅරුවේවතන නොහොත් මිරිස්ගේනද, ගල්කොටුවේගෙදර මුදුමැනිකා විසින් අසිතිවාසි කම් කියන උඩඅරුවේකඳුරද, අතලගේ අප්පුහාමි විසින් අසිතිවාසිකම් කියන උඩඅරුවේවත්තද, අතලගේ අප්පුහාමි විසින් අසිතිවාසිකම් කියන අරුවේකඳුරද, අතලගේ අප්පුහාමි විසින් අසිතිවාසි කම් කියන අරුවේවතනද, ආදවලගෙදර කිරිබත්වා විසින් අසිතිවාසිකම් කියන ද්වියාගොඩතැන්නද.

காணித்துண்டு.	பிரதம பட்டம் 96. காணியின் போர்.	விசாலம், ஏ. அ. பெ.
13	டியகொடைகேன அல்லது டொடகேன ...	3 3 18
18	துவிலியகொடகேன அல்லது மிரிஸ்கேன ...	0 2 11
24	காவத்தைகந்துறகேன, மிரிஸ்கேன ...	6 3 38
25	கோவிலவத்தைபத்தன ...	5 2 20
25a	கோம்பொலகொடபத்தன (P. P. 763 2,676)	5 3 24
26	கோவிலந்தேபத்தனவும் கோவிலந்தேகேனவும்	10 0 1
27	கோவிலந்தேபத்தன ...	3 0 24
29	மிரிஸ்கேன ...	0 0 36
30	கோவிலவபத்தன அல்லது கல்கொட்டுவேதென்னை	19 2 15
		55 3 27

எல்லுகளாவன: வடக்கு-வடக்கே ஓயா என்னும் ஆறு; கிழக்கு-மெஸ்சேரிஸ் லம்பேர்ட் பேயிலி என்பவர்களுடைய தேயிலைத்தோட்டம், 204,650 மீ உரிமைப்படத்தில் கண்டிருக்கும் காணி, 165,817 மீ உரிமைப்படத்தில் கண்டிருக்கும் காணி; தெற்கு-தென்மேடப்பிற்றியகமக் கிராம எல்லை, நீளமுள்ள கோவில்கந்துற என்னும் மருவி; மேற்கு-தென்மேடப்பிட்டியகமக் கிராம எல்லை, நீளமுள்ள கோவில்கந்துற என்னும் மருவி, நனவனகெதற உக்குமெனிக்க என்பவ ருரித்துப் பேசும் கழகமுவவத்தை, அத்தலகே அப்புசுமியும் மறபேரும் உரித்துப்பேசும் கோவிலவத்தை, கல்கட்டுவேகெதற முங்கிரிமெனிக்க என்பவ ருரித்துப்பேசும் கல்கொட்டுவேவத்தை, அத்தலகெதற புஞ்சிறு உரித்துப்பேசும் டெலிகனுவவத்தை, அத்தலகே கிரிமெனிக்க உரித்துப்பேசும் நாயகேன, காவத்தைகந்துற என்னும் மருவி, அத்தலகே அப்புசுமியும் உரித்துப்பேசும் உடஅருவேவத்தை அல்லது மிரிஸ்கேன, கல்கொற்றவேகெதற முத்துமெனிக்க உரித்துப்பேசும் உடஅருவேரும்புற, அத்தலகே அப்புசுமியும் உரித்துப்பேசும் உடஅருவேவத்தை, அத்தலகே அப்புசுமியும் உரித்துப்பேசும் அறவேரும்புற, அத்தலகே அப்புசுமியும் உரித்துப்பேசும் அறவேவத்தை, ஆண்டவெலகெதற கிரிபண்டா உரித்துப்பேசும் டிவியகொடகென.



Scale of 8 Chains to an Inch.

Situation : Watugedgra (East) village in Yatikinda division of Bogoda korale.
Preliminary plan 96.

Lot.	Name of Land.	Extent.
13 ...	Diyagodahena <i>alias</i> Dodahena ...	3 3 18
18 ...	Duviliyagodahena <i>alias</i> Mirishena ...	0 2 11
24 ...	Kahawattekandurehena, Mirishena ...	6 3 38
25 ...	Kohilawattepatana ...	5 2 20
25a ...	Hompolagodapatana (P. P. 763 2,676) ...	5 3 24
26 ...	Kowilandepatana and Kowilandehena ...	10 0 1
27 ...	Kowilandepatana ...	3 0 24
29 ...	Mirishena ...	0 0 36
30 ...	Kohila-awalapatana <i>alias</i> Galkotuwetenna ...	19 2 15
		<u>55 3 27</u>

Sheets M₅₃₋₆₁⁷ and M₅₄₋₆₂⁷

Surveyor-General's Office,
Colombo, January 25, 1905.

J. B. M. RIDOUT,
for Surveyor-General.

III.

Preliminary plan 96.

Lot.	Name of Land.	Extent.
14 ...	Hapugaspitiyehena ...	2 0 22

and bounded as follows : on the north by the Henakannawekandura along the village limit of Welikemulla ; on the east by the Henakannawekandura along village limit of Welikemulla ; on the south by Unagolla estate claimed by Messrs. Lambert Bayley ; on the west by the Badulla-oya.

මුල් සිතියම 96.

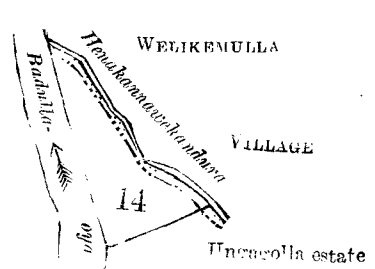
බිම් කවචය.	ඉඩමේ නම.	විම් තරම.
		අ. රු. ප.
14 ...	හපුගස්පිටියේහෙන	2 0 22

මීට මායිම—උතුරට වැලිකේමුල්ලේ යන ගමේ ගම්ඉමදිගේ තිබෙන සේනකනුවේකදරද ; නැගෙනහිරට වැලිකේමුල්ලේ යන ගමේ ගම්ඉමදිගේ තිබෙන සේනකනුවේකදරද, දකුණට වැලි බව්, බේලි මහත්මයන් විසින් අයිතිවාසිකම් කියන උනගොල්ලේවනතද ; බස්නාහිරට බදුල්ලමයද.

පිරිම පටුම 96.

කාණිත්තුව.	කාණියින් පෙර.	විෂාලය.
		අ. රු. ප.
14 ...	කපුගස්පිටියකේන	2 0 22

අවකාශය : වැලිකේමුල්ලේ යන ගමේ ගම්ඉමදිගේ තිබෙන සේනකනුවේකදරද ; නැගෙනහිරට වැලිකේමුල්ලේ යන ගමේ ගම්ඉමදිගේ තිබෙන සේනකනුවේකදරද, දකුණට වැලි බව්, බේලි මහත්මයන් විසින් අයිතිවාසිකම් කියන උනගොල්ලේවනතද ; බස්නාහිරට බදුල්ලමයද.



Scale of 8 Chains to an Inch.

Situation : Watugedara (East) village in Yatikinda division of Bogoda korale.
Preliminary plan 96.

Lot.	Name of Land.	Extent.
14 ...	Hapugaspitiyehena ...	2 0 22

Sheet M₅₄₋₆₂⁷

Surveyor-General's Office,
Colombo, January 25, 1905.

J. B. M. RIDOUT,
for Surveyor-General.

Notice under "The Waste Lands Ordinances of 1897, 1899, 1900, and 1903."

TAKE notice, that unless within three months from the 7th day of April, 1905, the persons, if any, who claim any interest in the lands hereinafter mentioned or in any one or more of such lands or to some interest therein, make claim in person or in writing to the said lands or any of them or to some interest therein to J. G. Fraser, Esq., Special Officer appointed under section 28 of "The Waste Lands Ordinances, 1897, 1899, 1900, and 1903," at his office at Hill House, Mutwal, Colombo :

Such Special Officer, in pursuance of the powers vested in him by the said Ordinances, will declare by writing under his hand that the said lands or such of them, as to which no claim has been made, are the property of the Crown.

J. G. FRASER, Special Officer.

Description of the Lands referred to.

The following lots situated in the village of Gawalagama in the Dehiwinnepalata korale of the Udukinda division, in the Province of Uva, as described in the annexed certified tracings :—

I.
Preliminary plan 103.

Lot.	Name of Land.	Extent. A. R. P.
1 ...	Pallearawepahaliya, Tumpelehena, Bulugahagawa-aramba, Ruppahena ...	11 0 39

and bounded as follows : on the north by the Mulata-arawekandura ; on the east by the Metiwanakandura, Pallearawa claimed by Galpatiyegedara Punchirala, Kinagahanakumbura claimed by Gawalagedara Dingirimenika and others, Iluk-arawa claimed by Mullegama Mutu Banda Basnayaka Nilame, Ambagahawatta alias Gawalagedarawatta claimed by Gawalagedara Dingiri Menika and others ; on the south by Ampitukanda belonging to Crown ; on the west by the Wambotukandura, Hiharungetekumbura claimed by Galpatiyegedara Punchirala and others.

1905 අප්‍රේල් මස 7 වෙනි දින පටන් කුන්මාසයක් ඇතුළතදී මෙහි පහත දක්වන ඉඩම්වලට නොහොත් ඉන් එකකට නොහොත් වැඩිගණනාව යම් අයිතිවාසිකමක් තිබේන සම් අයවල් ඇත්නම් ඒ අය විසින් මුද්‍රිතව සම්බන්ධ වම් 1897, 1899, 1900 සහ 1903 නේ ආඥපණත්වල 28 වෙනි වගන්තියේ ප්‍රකාරයට පත්කරණු ලැබූ විශේෂ මන්ත්‍රීස්වරයානන්තාන්සේගේ කොලම් මෝදර හිල් හපුස්සි කන්තෝරුවේදී ජේ. ජී. ෆ්‍රේසර් උන්තාන්සේගේ ඉදිරිපිට ඇවිත් පෙනීසිට හෝ ලියවිල්ලකින් එකී ඉඩම්වලට නොහොත් ඊට ඇති යම් කොටසකට කිසි අයිතිවාසිකමක් පෙන්වා සිටිනට නොයෙදුනොත්, එකී විශේෂ මන්ත්‍රීස්වරයානන්තාන්සේට ඉහතකී ආඥපණත්වලින් ලැබී තිබෙන චලිත ප්‍රකාරයට අයිතිවාසිකම් නොකියාපූ එකී ඉඩම් එක්කෝ එකින් අයිතිවාසිකමක් ගණනැර දක්වනට නොයෙදුන සෑම ඉඩම් රජසත්තක ඉඩම් හැටියට උන්තාන්සේගේ අත්සන ඇති ලියවිල්ලකින් උන්තාන්සේ විසින් ප්‍රකාශකරණ බව මෙයින් දැනගත යුතුයි.

ජේ. ජී. ෆ්‍රේසර්,
විශේෂ මන්ත්‍රීස්වරයානන්තාන්සේ.

ඉඩම්වල නොරතුරු.

උඩ පලාතට අයිති උඩුකිඳු කොඩාසයේ දෙහිවිහිපලාත කෝරලේ භාවලගම යන ගම පිහිටා තිබෙන මීට අඩුකාපු සහතික සිතියම්වල පෙනීගෙන මෙහි පහත දක්වන බිම් කවිච්, එනම්:—

I.
මුල් සිතියම 103.

බිම්කවිච්.	ඉඩමේ නම.	බිම්තරම. අ. රූ. ප.
1 ...	පල්ලේඅරවේපහලිය, කුන්පැලේසේන, බුළුගහගාවඅරම, රූපපසේන ...	11 0 39

මට මාසිම—උතුරට මුලතඅරවේ කඳුරද; නැගෙනහිරට මිච්චානකඳුරද, ගල්පවිසේගෙදර පුන්විඳුල විසින් අයිතිවාසිකම් කියන පල්ලේඅරවද, භාවලගෙදර ඩික්හිරිමැනිකා සහ තවත් අය විසින් අයිතිවාසිකම් කියන කීරගහලතකුඹුරද, මුල්ලේගම මුතුබන්ඩා බස්නායක හිලුමේ විසින් අයිතිවාසිකම් කියන ඉළන්අරවද, භාවලගෙදර ඩික්හිරිමැනිකා සහ තවත් අය විසින් අයිතිවාසිකම් කියන අඹගහවත්ත නොහොත් භාවලගෙදරවත්තද; දකුනට රජසත්තක අම්පිච්කන්දද; බස්නා ඉරට වම්බොටුකඳුරද, ගල්පවිසේ පුන්විඳුල සහ තවත් අය විසින් අයිතිවාසිකම් කියන හිහාරුන්ගැවේ කුඹුරද.

இதன்பின் சொல்லப்படுகின்ற காண்களின் ஒன்றிலேனும் பலவிலேனும் எவ்வித உடந்தையாயினும் தங்களுக்குண்டொன்ற உரித்துய்யோசுவோர்கள் யாருமிருந்தால், அவர்கள் 1905 ம் ஆண்டு சிந்திரை மீ 7 ந்தேதி துவக்கம் மூன்று மார்ச்சுத்திற் குள் 1897 முதல் 1903 ம் ஆண்டு வரையுள்ள பாணிலச்சட்டங்களின் 28 ம் பிரிவின் பிரகாரம் ஏற்படுத்திய விசேஷ உத்தியோகத்தர் ஜெ. ஜி. பெரேஸர் துரை, அவர்களிடம் கொழும்பு முகத்தவாரம் "ஹில் ஹவுஸ்" என்னும் அலருடைய கத்தோரில் முகாமுமாயேனும் எழுத்து மூலமாயேனும் தங்களுக்குண்டொன்றும் உரித்தை அல்லது உடந்தையைத் தெரிவிப்பா விடல், சொல்லிய விசேஷ உத்தியோகத்தர் சொல்லிய சட்டங்களால் தமக்கு உண்டாய அகிகாரத்தைக்கொண்டு சொல்லிய காண்கள் அல்லது அவைகளுள் உரித்துப்பேசப்படாதவற்றை முடிக்குரிய ஆதனமொன்ற தமது கைச்சாத்திட்டு எழுத்து மூலமாய் வெளிப்படுத்தவார் என்பதை அறிந்துகொள்ளுக.

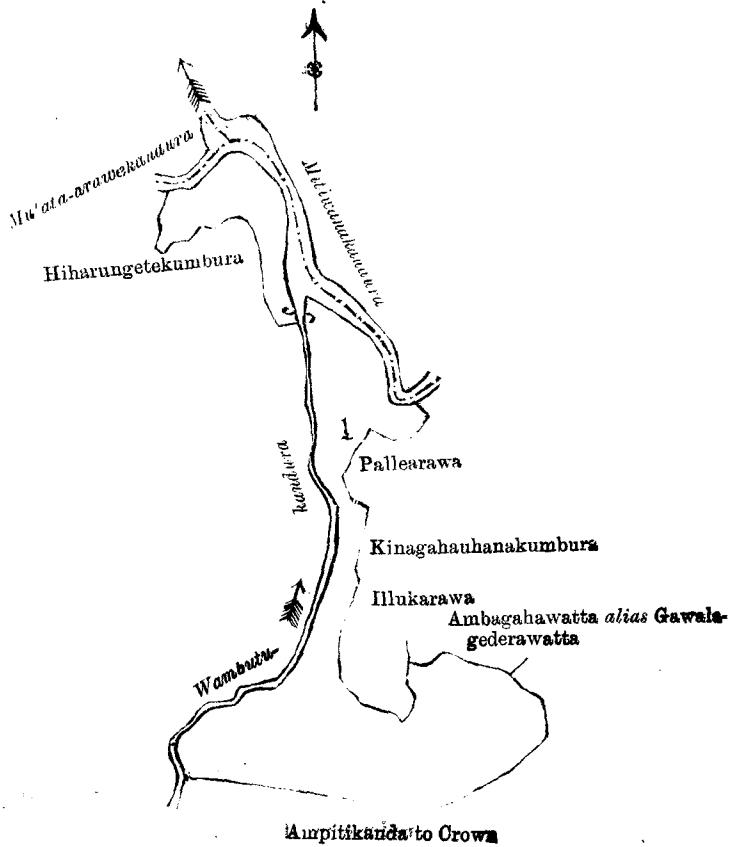
ஜெ. ஜி. பெரேஸர்,
விசேஷ உத்தியோகத்தர்.

சட்டிய காணிகளின் விவரம்.

உடலா மாகாணம் உட்கிந்தைப்பகுதி தெகிவிண்ணப்பளாத்தைக் கோறையைச்சேர்ந்த காவலகம் என்னும் கிராமத்தினால், இத்துட ணணக்கப்படும் உறதிப்படுத்திய படப்பிரதிகளில் விவரித்தபடியே, கீழ்க் குறிக்குங் காணித் தண்டுகள் :—

I.		பிரதம படம் 103.	விசாலம்.
காணித்தண்டுகள்.	காணியின் போர்.		ஏ. அ. பெ.
1 ...	பள்ளேஅருவேபாவிய, தும்பெலேலேனை, புலுகாகாவஅறம் பை, தும்பெலேனை ...		11 0 39

எல்லைகளாவன : வடக்கு-மூலத்தஅருவேகத்தற என்னும் அருவி; கிழக்கு-மிற்றிலகத்தற என்னும் அருவி; கலப் பத்தியேகெதற புஞ்சிறுண உரித்துப்பேசும் பள்ளேஅருவ, காவலகெதற டிங்கிரிமெனிக்காவும் மறுபேரும் உரித்துப்பே சும் கினகாஉகனகும்புற, மூல்கேம மூத்துவண்டா வசநாயக்க நிலமை உரித்துப்பேசும் இலக்கறவ, காவலகெதற டிங் கிரிமெனிக்காவும் மறுபேரும் உரித்துப்பேசும் அம்பகாவத்தை அல்லது காவலகெதறவத்தை; தெற்கு-மூழ்க்ருரிய அம் பிற்றிக்கத்த; மேற்கு-வ பொத்துக்கத்தற என்னும் அருவி, கல்பத்தியே புஞ்சிறுணயும் மறுபேரும் உரித்துப்பேசும் கிகாஅம்கெதறேரும்புற.



Scale of 8 Chains to an Inch.

Situation : Gawalagama village in Udukinda division of Dehiwinnēpalata korale.

Preliminary plan 103.

Lot.	Name of Land.	Extent. A. R. P.
1 ...	Pallearawepahaliya, Tumpelēhena, Bulugaha- gawa-aramba, Ruppahena ...	11 0 39

Sheet M₅₁⁷—59

Surveyor-General's Office,
Colombo, March 23, 1905.

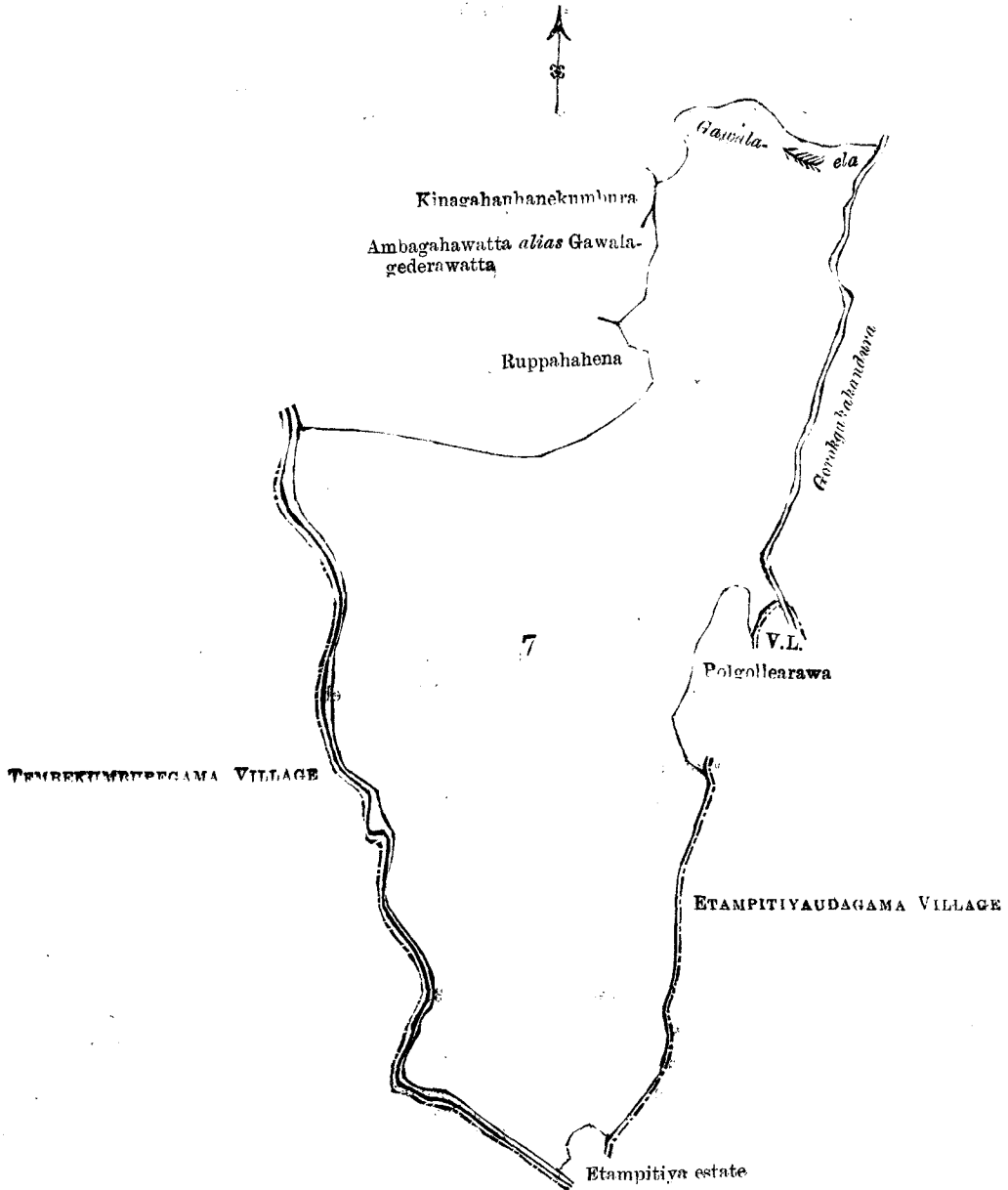
J. B. M. RIDOUT,
for Surveyor-General.

II.

Preliminary plan 103.

Lot.	Name of Land.	Extent. A. R. P.
4 ...	Kitulgahaēllehena ...	10 1 28

and bounded follows : on the north by the Mulata-arawekandura; on the east by Yatineludandekumbura claimed by Uduwahawarawalawwe Medduma Kumarihami, Udanēludandekumbura claimed by Galpatigedara Appu and others, Ambagahaēllakumbura claimed by Uduwahawarawalawwe Medduma Kumarihami, Wakkumbura claimed by ditto, Kitulgahaēllēkumbura claimed by Mullegama Mutu Banda Basnayaka Nilame; on the south by the village limit of Tembakumburegama; on the west by the Mulata-arawekandura.



Scale of 8 Chains to an Inch.

Situation : Gawalagama village in Udukinda division of Dehiwinnepalata korale.

Preliminary plan 103.

Lot.	Name of Land.	Extent. A. R. P.
7	Atambagahahulahapatana and Ampitikanda	53 3 31

Surveyor-General's Office,
Colombo, March 23, 1905.

Sheet M 7
51-59

J. B. M. RIDOUT,
for Surveyor-General.

V.

Preliminary plan 103.

Lot.	Name of Land.	Extent. A. R. P.
10	Nagollepatana	5 3 13

and bounded as follows : on the north by the Mitiwanakandura ; on the east by the Mitiwanakandura, Imbulgahawatta *alias* Pepellekumburehenyaya claimed by Mullegama Mutu Banda Basnayaka Nilame ; on the south by a footpath, Pansaleerawa claimed by Gawala Pansala, Nagollewatta claimed by Mullegama Mutu Banda Basnayaka Nilame, the Gansabhawa road from Digalandagama to Diyakolagama ; on the west by Etampitiya estate belonging to Mr. W. Stewart.

මුල් සිතියම 103.

බිම්බසට්ටිය.	ඉඩමේ නම.	විහරම. අ. රූ. ප.
10	නාගොල්ලේපතන	5 3 13

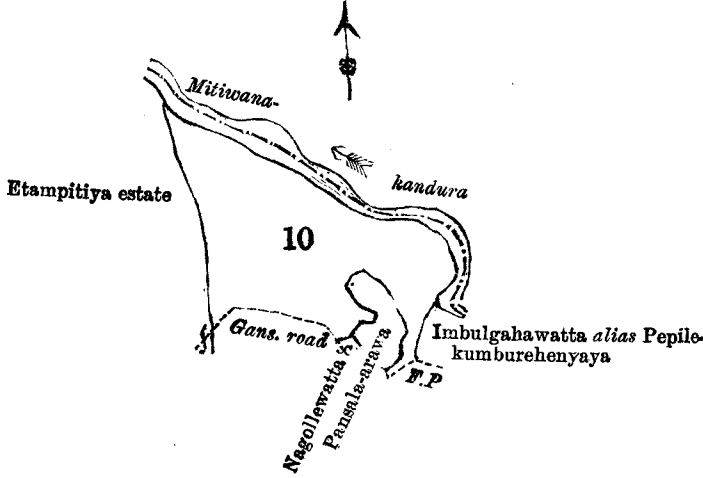
මෙම මාසිම—උතුරම මිටිවානාකඳුරද ; නැගෙනහිරම මිටිවානාකඳුරද, මුල්ලේගම මුතුබන්ඩා, බස්නායක නිරුමේ විසින් අයිතිවාසිකම් කිසිව ඉහුල්ලේගමවත්ත නොහොත් පැපිල්ලේකුමේ හෝත්

යායද; දකුණට අසිපාරකද, ආවල පන්සල විසින් අසිතිවාසිකම් කියන පන්සලේ අරවද, මුල්ලේගම මුතුබන්ඩා බස්නායක නිලමේ විසින් අසිතිවාසිකම් කියන නායොල්ලේවත්තද, දිගල උඩුගම සිට දියකොලුගමට යන ගන්සබා පාරද; බස්නාගුරට බිබිලිවි. ස්ඵට්ටි මහත්මයාට අසිති ඇටමිපිටිය වත්තද.

පිරිම පටු 103.

කාණිත්තණ්ඩ.	කාණිපින් පොර්.	විෂාලම.
10	... නාගොල්ලේපත්තන	... 5 3 13

எல்லைகளாவன : வடக்கு-மீறிவாளைத்தற என்னும் அருவி ; கிழக்கு-மீறிவாளைத்தற என்னும் அருவி, முல்லைகம முத்துபண்டா பஸ்நாயக நிலமை உரித்துப்பேசும் இம்புல்காவத்தை அல்லது பெப்பெல்லேரும்புறையன் யாய ; தெற்கு-ஒற்றையடிப்பாறை, காவலபஞ்சலை யுரித்துப்பேசும் பஞ்சலேஅருவ, முல்லே-ம முத்துபண்டா பஸ்நாயக நிலமை உரித்துப்பேசும் நாகொல்லேவத்தை, தீகல்லேஉடகமத்திவந்து தியகொலகமத்துக்குருப்போரும் சுஞ்சுபாப்பாறை ; மேற்கு-டபிள்யு, ஸ்றவாட்ட-துரையுடைய ஏத்தம்பிற்றித்தோட்டம்.



Scale of 8 Chains to an Inch.

Situation : Gawalagama village in Udukinda division of Dehiwinnepalata korale.

Preliminary plan 103.

Lot.	Name of Land.	Extent.
10	... Nagollepatana	... 5 3 13

Surveyor-General's Office,
Colombo, March 23, 1905.

Sheet M₅₁-59

J. B. M. RIDOUT,
for Surveyor-General.

VI.

Preliminary plan 103.

Lot.	Name of Land.	Extent.
13	... Imbulwattcheneyaya	... 6 2 26

and bounded as follows : on the north by the Gansabhawa road from Digalleudagama to Diyakolagama ; on the east by Nagollewatta claimed by Mullegama Mutu Banda Basnayaka Nilame, Nagollearawa claimed by ditto, Galpatiyewatta claimed by Galpatiyewattegedara Hami and others, Boragahahulahawatta claimed by Galpatiyewattegedara Hami, Bogaha-arawa alias Imbulwatttekumbura claimed by Galpitiye Appu and others, Imbulgahawatta claimed by ditto ; on the south by the village limit of Etampitiya Udagama ; and on the west by the village limit of Etampitiya Udagama, Etampitiya estate belonging to Mr. W. Stewart.

මුල් සිතීම 103.

බිම්කප්පිය.	ඉඩමේ නම.	විවිතරම.
13	... ඉඹුල්වත්තේනේයාය	... 6 2 26

මට මාසිම—උතුරට දිගල්ලේ උඩුගම සිට දියකොලුගමට යන ගන්සබා පාරද; නැගෙනහිරට මුල්ලේගම මුතුබන්ඩා බස්නායක නිලමේ විසින් අසිතිවාසිකම් කියන නායොල්ලේවත්තද, එම අස විසින් අසිතිවාසිකම් කියන ගන්සබා පාරද, ගල්පට්ටේවත්තේගෙදර ගාමි සහ තවත් අස විසින් අසිතිවාසිකම් කියන ගල්පට්ටේවත්තද, ගල්පට්ටේවත්තේගෙදර ගාමි විසින් අසිතිවාසිකම් කියන බොරගහපුරානේවත්තද, ගල්පට්ටේ අප්පු සහ තවත් අස විසින් අසිතිවාසිකම් කියන බෝගහඅරව නොහොත් ඉඹුල්වත්තේකුඹුරද, එම අස විසින් අසිතිවාසිකම් කියන ඉඹුල්ගහවත්තද; දකුණට ඇටමිපිටියේ උඩුගම යන ගමේ ගම්ඉමද; බස්නාගුරට ඇටමිපිටියේ උඩුගම යන ගමේ ගම්ඉමද, බිබිලිවි. ස්ඵට්ටි මහත්මයාට අසිති ඇටමිපිටිය වත්තද.

பிரதம படம் 103.

வீசாலம்.

காணித்துண்டு.

காணியின் போர்.

ஏ. அ. போ.

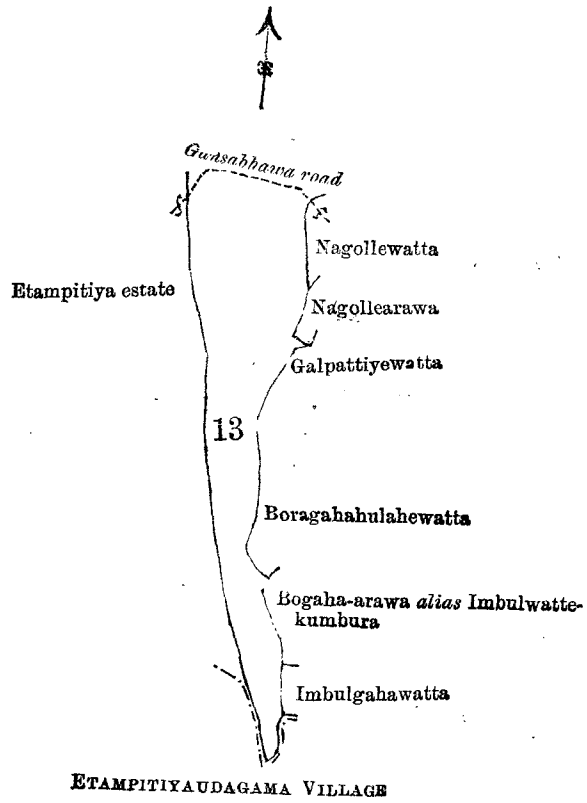
13

இம்புல்வத்தேயேன்யாய

...

6 2 26

எல்லைகளாவன : வடக்கு-திசைவேடகமத்திலிருந்து தியக்கொலகமத்துக்குப்போரும் கஞ்சபாப்பாலை ; இழக்கு-முல்லைகம முத்து பண்டா பஸ்நாயக நிலமை உரித்துப்பேசும் நாகொல்லைவத்தை, மேற்படியா ருரித்துப்பேசும் நாகொல்லைவத்தை, கல்பத்தியவத்தேகெதற ஆமியும் மறபேரும் உரித்துப்பேசும் கல்பத்தியவத்தை, கல்பத்தியவத்தேகெதற ஆமியுரித்துப்பேசும் போற்காஉல்லைவத்தை, கல்பிற்றியே அப்புலும் மறபேரும் உரித்துப்பேசும் போகாஅறுவ அல்லது இம்புல்வத்தேகும்புற, மேற்படியா ருரித்துப்பேசும் இம்புல்காவத்தை ; தெற்கு-ஏந்தம்பிற்றியை உடகமக் கிராம எல்லை ; மேற்கு-ஏந்தம்பிற்றியை உடகமக் கிராம எல்லை, டபிணியு. ஸ்ரீஉவட்டுரையுடைய ஏந்தம்பிற்றித்தோட்டம்.



Scale of 8 Chains to an Inch.

Situation : Gawalagama village in Udukinda division of Dehiwinnepalata korale.

Preliminary plan 103.

Lot	Name of Land.	Extent.
		A. R. P.
13	Imbulwattchenyaya	6 2 26

Surveyor-General's Office, Colombo, March 23, 1905. Sheet M 51-59 7 J. B. M. RIDOUT, for Surveyor-General.

VII.

Preliminary plan 103.

Lot.	Name of Land.	Extent.
		A. R. P.
20	Medapatanehenyaya, Bokulamewattehena, Palawatthenyaya	15 0 26

and bounded as follows : on the north by Galpattiwatta belonging to Galpattiyē Appu and others, Nawariellewatta claimed by Peelleghaha-arawe Panchirala, Ellapitahenewatta claimed by Mullegama Mutu Banda Basnayaka Nilame, Pallewatta claimed by Pallewattagedara Huduhami ; on the east by Pallewattakumbura claimed by Pallewatte Huduhami, Kirioruwegedara-watta claimed by Kirioruwegedara Kiriwante and others, Puwakgaha-arawa claimed by Kirioruwegedara Kiriwante, Aswedduma claimed by Gawalagedara Siyatu, Kehelwattarawa claimed by Kirioruwegedara Kiriwante, Radigearawa claimed by Mullegama Mutu Banda Basnayaka Nilame, Udakumburewatta claimed by ditto ; on the south by Udakumbura claimed by Mullegama Mutu Banda Basnayaka Nilame, the village limit of Etampitiya Udagama ; on the west by the Gansabhawa road from Diyabolatenna to Gampaha.

இல் கீழ்க்க 103. விவரம். இவ்விலக்கு. ஏ. அ. போ. 15 0 26

விவரம். இவ்விலக்கு. ஏ. அ. போ. 15 0 26

இவ்விலக்கு—புதுபுலம் கல்பத்தியே அல்லது பஸ்நாயக நிலமை உரித்துப்பேசும் நாகொல்லைவத்தை, கல்பத்தியவத்தேகெதற ஆமியும் மறபேரும் உரித்துப்பேசும் கல்பத்தியவத்தை, கல்பத்தியவத்தேகெதற ஆமியுரித்துப்பேசும் போற்காஉல்லைவத்தை, கல்பிற்றியே அப்புலும் மறபேரும் உரித்துப்பேசும் போகாஅறுவ அல்லது இம்புல்வத்தேகும்புற, மேற்படியா ருரித்துப்பேசும் இம்புல்காவத்தை ; தெற்கு-ஏந்தம்பிற்றியை உடகமக் கிராம எல்லை ; மேற்கு-ஏந்தம்பிற்றியை உடகமக் கிராம எல்லை, டபிணியு. ஸ்ரீஉவட்டுரையுடைய ஏந்தம்பிற்றித்தோட்டம்.

අයිතිවාසිකම් කියන පල්ලේවත්තද; නැගෙනහිරට පල්ලේවත්තේ හුදුකම් විසින් අයිතිවාසිකම් කියන පල්ලේවත්තේකුඹුරද, කිරිමරුවේගෙදරවත්තේ කිරිවත්තේ සහ තවත් අය විසින් අයිතිවාසිකම් කියන කිරිමරුවේගෙදරවත්තද, කිරිමරුවේගෙදර කිරිවත්තේ විසින් අයිතිවාසිකම් කියන පුවක්ගහඅරවද, ගාලුගෙදර සියාදා විසින් අයිතිවාසිකම් කියන අස්වැද්දමද, කිරිමරුවේගෙදර කිරිවත්තේ විසින් අයිතිවාසිකම් කියන කෙහෙල්වත්තේ අරවද, මුල්ලේගම මුතුබත්තා බස්නායක නිලමේ විසින් අයිතිවාසිකම් කියන රදිනේඅරවද, එම අය විසින් අයිතිවාසිකම් කියන උඩකුඹුරේ වත්තද; දකුණට මුල්ලේගම මුතුබත්තා බස්නායක නිලමේ විසින් අයිතිවාසිකම් කියන උඩකුඹුරද, ඇට්ටිපිටියේ උඩගම යන ගමේ ගමඉමද; බස්නාගුරට දියබොලානත්තේ සිට ගම්පහට යන ගම සහාපාරද.

ප්‍රථම පට්ට 103.

කාණිත්තුණ්ඪ.

කාණිපිණ් පෝ.

විසාලය.

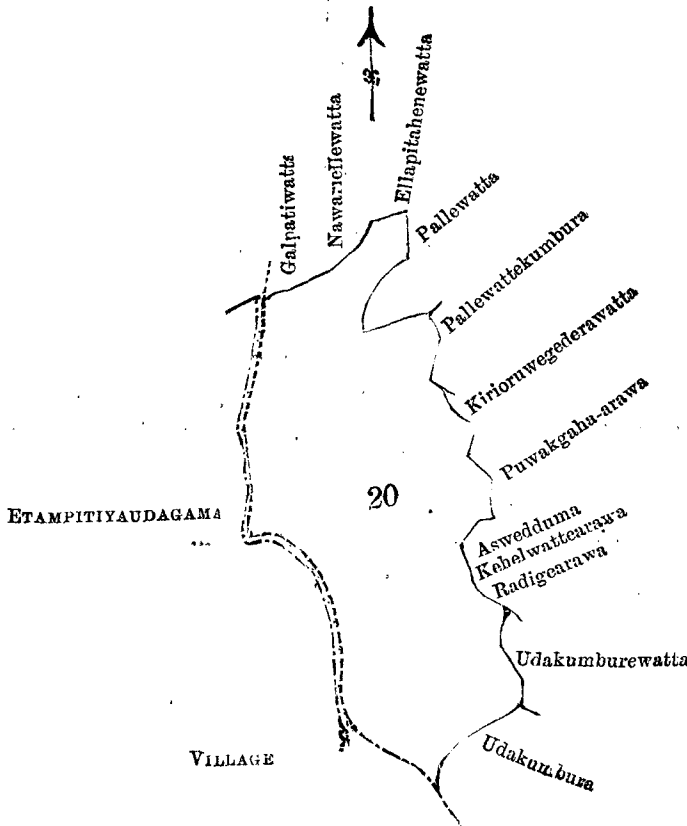
ආ. රා. පේ.

20 ...

මෙතපත්තනෙතෙහෙනායා, බොක්කලමෙවත්තේ
ගේන, පලාවත්තේගේනායා...

15 0 26

ඉස්සෙකරුවන් : වැට්ටු-කල්පත්තියේ අප්පුදායම මහාපෙරුදායම කල්පත්තියත්තේ, ඊල්ලෙකාආලුවේ පුණ්ඪිආයුරු පුණ්ඪිප්පෙසම් නාවනිආල්ලෙවත්තේ, මුල්ලෙකම මුතුපණ්ඪා පස්නායකනිලමේ උණ්ඪිප්පෙසම් අල්ල පිත්තර්ගේනෙවත්තේ, පණ්ඪෙවත්තේකෙතර ආනු ආනුපුණ්ඪිප්පෙසම් පණ්ඪෙවත්තේ; කිමුණු-පණ්ඪෙවත්තේ ආනු ආනු පුණ්ඪිප්පෙසම් පණ්ඪෙවත්තේදුර, කිරිආනුවෙකෙතරවත්තේ කිරිවත්තේදුර මහාපෙරුම උණ්ඪිප්පෙසම් කිරි ආනුවෙකෙතරවත්තේ, කිරිආනුවෙකෙතර කිරිවත්තේ උණ්ඪිප්පෙසම් පුලාකිකාආලුව, කාවලකෙතර සියාත්ත උණ්ඪිප්පෙසම් අල්ලෙවත්තේ, කිරිආනුවෙකෙතර කිරිවත්තේ උණ්ඪිප්පෙසම් කේවත්තේආලුව, මුල්ලෙකම මුතුපණ්ඪා පස්නායකනිලමේ උණ්ඪිප්පෙසම් මුහුණ්ඪිආලුව, මෙර්පආනු උණ්ඪිප්පෙසම් උදුරුමුණ්ඪිආලුවත්තේ; මෙර්ප-මුල්ලෙකම මුතුපණ්ඪා පස්නායකනිලමේ උණ්ඪිප්පෙසම් උදුරුමුණ්ඪිආලුව, ආත්තම්පිත්තිය උදුරුමුණ්ඪිආලුව කිරාම ඉස්සෙ; මෙර්ප-පිත්තර්ගේනෙවත්තේවත්තේ උණ්ඪිප්පෙසම් කල්පත්තියත්තේදුර මුහුණ්ඪිප්පෙසම් කල්පත්තියත්තේ.



Scale of 8 Chains to an Inch.

Situation : Gawalagama village in Udukinda division of Dehiwinnepalata korale.

Perliminary plan 103.

Lot.

Name of Land.

Extent.

A. R. P.

20 ...

Medapatanehenyaya, Bokalamewattehena, Palawattehenyaya ...

15 0 26

Surveyor-General's Office,
Colombo, March 23, 1905.

Sheet M 7
51-59

J. B. M. RIDOUT,
for Surveyor-General.

VIII.

Preliminary plan 103.

Lot.	Name of Land.	Extent. A. R. P.
26	Udakumburehena	0 2 31

and bounded as follows : on the north by Udakumbura claimed by Mullegama Mutu Banda Basnayaka Nilame ; on the east, south, and west by the village limit of Etampitiya Udagama.

මුල් සිතියම 103.

බිම්කථාව.	ඉඩමේ නම.	විමතරම. අ. රූ. ප.
26	උඩකුඹුරේහේන	0 2 31

මීට මායිම—උතුරට මුල්ලේගම මුතුබන්ඩා බස්නායක නිරුමේ විසිත් අසිතිවංසිකම කියන උඩකුඹුරද; නැගෙනහිරට, දකුණට සහ බස්නාහිරට ඇට්ටේපිටියේ උඩගම යන ගමේ ගම්ඉමද.

பிரதம படம் 103.

காணித்துண்டு.	காணியின் பெர்.	விசாலம். ஏ. ரு. ப.
26	உடகும்புறேயேனை	0 2 31

எல்லைகளாவன: வடக்கு-மூல்வேகம் முதுபண்டா பஸ்நாயக நிலமை உரித்துப்பேசும் உடகும்புற; கிழக்குத் தெற்கு மேற்கும்-ஏத்தம்பிற்றிய உடகமக் கிராம எல்லை.



Scale of 8 Chains to an Inch.

Situation : Gawalagama village in Udukinda division of Dehiwinnepalata korale.

Preliminary plan 103.

Lot.	Name of Land.	Extent. A. R. P.
26	Udakumburehena	0 2 31

Surveyor-General's Office,
Colombo, March 23, 1905.

Sheet M 7
51-59

J. B. M. RIDOUT,
for Surveyor-General.

2,166

Uva S. O. 11-1905