

Ceylon Government Gazette

Published by Authority.

No. 6,049—THURSDAY, APRIL 20, 1905.

PART I.—General : Minutes, Proclamations, Appointments,
and General Government Notifications.

PART II.—Legal and Judicial.

PART III.—Provincial Administration.

PART IV.—Land Settlement.

PART V.—Mercantile, Marine, Municipal, Local, &c.

Separate paging is given to each Part in order that it may be filed separately.

Part IV.—Land Settlement.

	PAGE		PAGE
Final Orders	369	Preliminary Notices	—

FINAL ORDERS.

Order under Section 4, Sub-section (1), of "The Waste Lands Ordinances of 1897, 1899, 1900, and 1903," admitting Land to be Private Property.

In the matter of the land commonly called or known as Medapatana-hena, situate in the village of Kinigama in the Mahapalata korale of the Ududinda division, in the Province of Uva, and of "The Waste Lands Ordinances of 1897, 1899, 1900, and 1903."

WHEREAS in pursuance of section 1 of the said Ordinances it was duly notified on the 16th day October, One thousand Nine hundred and Three, that if no claim to the land commonly called or known as Medapatana-hena, situate in the village of Kinigama in the Mahapalata korale of the Ududinda division, in the Province of Uva, containing in extent 1 acre and 20 perches, and shown as lot 87 in preliminary plan 19 and in the annexed certified tracing therefrom, was made to the Special Officer appointed under section 28 of the said Ordinances within the period of three months from the date specified in such notice, such land would be deemed the property of the Crown and dealt with on account of the Crown (*vide* Notice No. 1,777) :

And whereas Welitennegedara Kiriya of Egodagama in Mahapalata made claim thereto, and I, John George Fraser, Special Officer appointed under section 28 of the said Ordinances, made due inquiry into such claim, I do hereby admit the claim of the said claimant to the said land, as more fully described herein below, under section 4, sub-section (1), of the said Ordinances.

Description of the Land referred to.

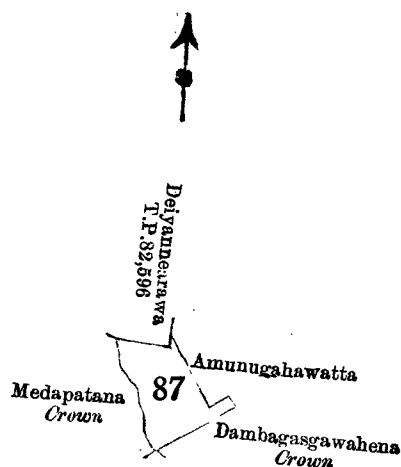
The land commonly called or known as Medapatana-hena, situate in the village of Kinigama in the Mahapalata korale of the Ududinda division, in the Province of Uva, containing in extent 1 acre and 20 perches, shown as lot 87 in preliminary plan 19 and in the annexed certified tracing therefrom, and bounded as follows : on the north by Deiyannearawa claimed by Kataragama Dewale (T.P. 82,596), Amunugaha-watta claimed by Amunugaha wattedgedara Kiriya ; on the south by Dambagasawahena belonging to Crown ; and on the west by Medapatana belonging to Crown.

March 4, 1905.

369

J. G. FRASER,
Special Officer.

D 1



Scale of 8 Chains to an Inch.

Situation : Kinigama village in Mahapalata korale of Udukinda division.

Preliminary plan 19.

Lot.	Name of Land.	Extent. A. R. P.
87	Medapatana	1 0 20

Surveyor-General's Office,
Colombo, February 20, 1905.

Field sheet M ¹²₅₃₋₆₁

J. B. M. RIDOUT,
for Surveyor-General.

Uva S. O 618

Order under Section 4, Sub-section (1), of "The Waste Lands Ordinances of 1897, 1899, 1900, and 1903," declaring the Land to be Crown Property.

In the matter of the land commonly called or known as Wetihirahena *alias* Henapolalandehena, situate in the village of Kinigama in the Mahapalata korale of the Udukinda division, in the Province of Uva, and of "The Waste Lands Ordinances of 1897, 1899, 1900, and 1903."

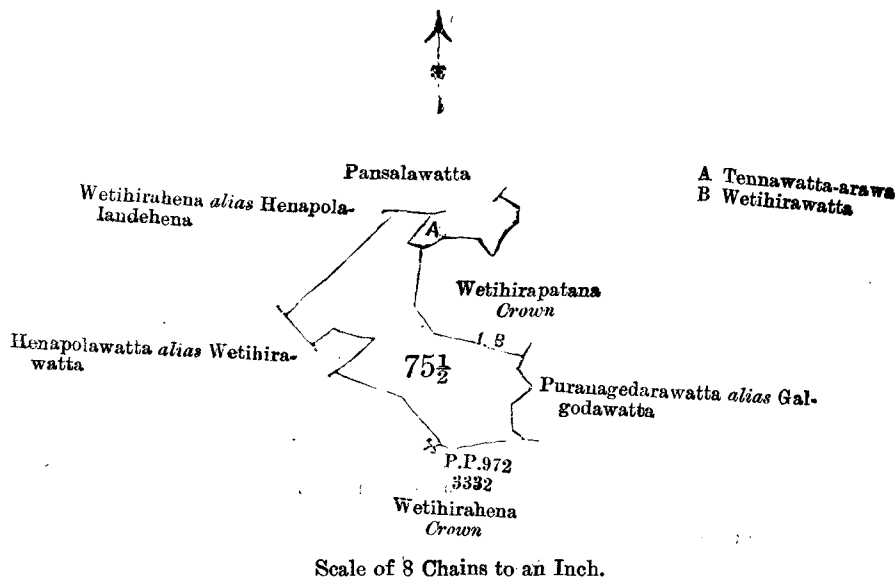
WHEREAS in pursuance of section 1 of the said Ordinances it was duly notified on the Eighteenth day of March, One thousand Nine hundred and Four, that if no claim to the land commonly called or known as Wetihirahena *alias* Henapolalandehena, situate in the village of Kinigama in the Mahapalata korale of the Udukinda division, in the Province of Uva, containing in extent 4 acres 1 rood and 5 perches, and shown as lot 75½ in preliminary plan 19 and in the annexed certified tracing therefrom, was made to the Special Officer appointed under section 28 of the said Ordinances within the period of three months from the date specified in such notice, such land would be deemed the property of the Crown and dealt with on account of the Crown (*vide* Notice No. 1,874):

And whereas P. R. A. M. Peria Karupan Chetty of Haldummulla made claim thereto; and whereas the said claimant has withdrawn his claim to the said land, I, John George Fraser, Special Officer appointed under section 28 of the said Ordinances, under and by virtue of the powers vested in me in that behalf by section 4 of the said Ordinances, do hereby on this 8th day of March, 1905, order and declare, under section 4, sub-section (1), of the said Ordinances, that the said land, as more fully described herein below, is the property of the Crown.

Description of the Land referred to.

The land commonly called or known as Wetihirahena *alias* Henapolalandehena, situate in the village of Kinigama in the Mahapalata korale of the Udukinda division, in the Province of Uva, containing in extent 4 acres 1 rood and 5 perches, shown as lot 75½ in preliminary plan 19 and in the annexed certified tracing therefrom, and bounded as follows: on the north by Pansalawatta claimed by Maddankara Unnanse; on the east by Tennawatta-arawa claimed by Wetihira Binduwa,

Wetihirahena belonging to the Crown, Wetihirawatta claimed by Wetihira Binduwa, Puranagedarawatta *alias* Galgodawatta claimed by Puranawatta Aruma and others; on the south by Wetihirapatana belonging to the Crown (P.P. ⁹⁷² 3,332); on the west by Wetihirapatana belonging to the Crown,



Situation : Kinigama village in Mahapalata korale of Udukinda division.
Preliminary plan 19.

Lot.	Name of Land.	Extent. A. R. P.
75 $\frac{1}{2}$	Wetihirahena <i>alias</i> Henapolalandehena	4 1 5
	Field sheet M ¹² 53-61	

Surveyor-General's Office,
Colombo, February 20, 1905.

J. B. M. RIDOUT,
for Surveyor-General.

Henapolawatta *alias* Wetihirawatta claimed by Wetihirawatte Kira and others, Wetihirapatana belonging to the Crown, Wetihirahena *alias* Henepolalandehena belonging to P. R. A. M. Peria Karupan Chetty.

March 8, 1905.
Uva S. O. 619

J. G. FRASER,
Special Officer.

Order under Section 4, Sub-section (1), of "The Waste Lands Ordinances of 1897, 1899, 1900, and 1903," admitting Land to be Private Property.

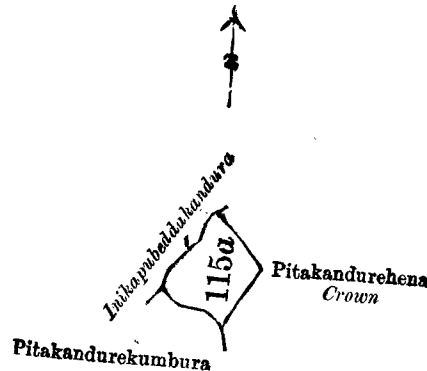
In the matter of the land commonly called or known as Pitakandurehena, situate in the village of Pattiagedara in the Dehiwinipalata korale of the Udukinda division, in the Province of Uva, and of "The Waste Lands Ordinances of 1897, 1899, 1900, and 1903."

WHEREAS in pursuance of section 1 of the said Ordinances it was duly notified on the Twenty-eighth day of November, One thousand Nine hundred and Two, that if no claim to the land commonly called or known as Pitakandurehena, situate in the village of Pattiagedara in the Dehiwinipalata korale of the Udukinda division, in the Province of Uva, containing in extent 1 acre and 3 perches, and shown as lot 115a in preliminary plan No. 31 and in the annexed certified tracing therefrom, was made to the Special Officer appointed under section 28 of the said Ordinances within the period of three months from the date specified in such notice, such land would be deemed the property of the Crown and dealt with on account of the Crown (*vide* Notice No. 1,219):

And whereas (1) Kirioruwe Mudianse and (2) Kirioruwe Heen Banda, both of Pattiagedara, made claim thereto, and I, John George Fraser, Special Officer appointed under section 28 of the said Ordinances, made due inquiry into such claim, I do hereby admit the claim of the said claimants to the said land, as more fully described herein below, under section 4, sub-section (1), of the said Ordinances.

Description of the Land referred to.

The land commonly called or known as Pitakandurehena, situated in the village of Pattiya-gedara in the Dehiwinipalata korale of the Udukinda division, in the Province of Uva, containing in extent 1 acre and 3 perches, shown as lot 115a in preliminary plan 31 and in the annexed certified tracing therefrom, and bounded as follows: on the north and east by Pitakandurehena



Scale of 8 Chains to an Inch.

Situation : Pattiya-gedara village in Dehiwinipalata korale of Udukinda division.
Preliminary plan 31.

Lot.	Name of Land.	Extent. A. R. P.
115a	Pitakandurehena	1 0 3
Surveyor-General's Office, Colombo, February 20, 1905.		J. B. M. RIDOUT, for Surveyor-General.
Field sheet M ₃₆₋₄₄ ¹²		

belonging to the Crown, on the south by Pitakandurekumbura claimed by Kirioruwegedara Kiri Banda, and on the west by the Inikapubeddakandura.

March 8, 1905.

Uva S. O. 620

J. G. FRASER.
Special Officer.

under Section 4, Sub-section (1), of "The Waste Lands Ordinances of 1897, 1899, 1900, and 1903," declaring the Land to be Crown Property.

In the matter of the land commonly called or known as Pitakandurahena, situate in the village of Pattiya-gedara in the Dehiwinipalata korale of the Udukinda division, in the Province of Uva, and of "The Waste Lands Ordinances of 1897, 1899, 1900, and 1903."

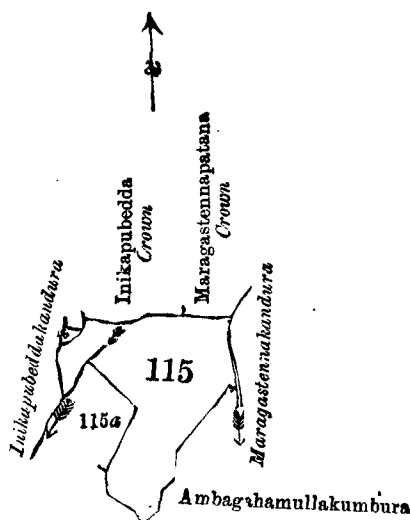
WHEREAS in pursuance of section 1 of the said Ordinances it was duly notified on the Twenty-Eighth day of November, One thousand Nine hundred and Two, that if no claim to the land commonly called or known as Pitakandurehena, situate in the village of Pattiya-gedara in the Dehiwinipalata korale of the Udukinda division, in the Province of Uva, containing in extent 2 acres 3 roods and 24 perches, and shown as lot 115 in preliminary plan No. 31 and in the annexed certified tracing therefrom, was made to the Special Officer appointed under section 28 of the said Ordinances within the period of three months from the date specified in such notice, such land would be deemed the property of the Crown and dealt with on account of the Crown (*vide* Notice No. 1,219):

And whereas (1) Kirioruwe Mudianse and (2) Kirioruwe Heen Banda, both of Pattiya-gedara, made claim thereto; and whereas the said claimants have withdrawn their claims to the said land, I, John George Fraser, Special Officer appointed under section 28 of the said Ordinances, under and by virtue of the powers vested in me in that behalf by section 4 of the said Ordinances, do hereby on this 8th day of March, 1905, order and declare, under section 4, sub-section (1), of the said Ordinances, that the said land, as more fully described herein below, is the property of the Crown.

Description of the Land referred to.

The land commonly called or known as Pitakandurehena, situated in the village of Pattiya-gedara in the Dehiwinipalata korale of the Udukinda division, in the Province of Uva, containing in extent 2 acres 3 roods and 24 perches, shown as lot 115 in preliminary plan 31 and in the annexed certified tracing therefrom, and bounded as follows: on the north by Inikapubedda belonging to

the Crown, Maragastennapatana belonging to the Crown; on the east by the Maragastennekandura, Ambaghamullakumbura claimed by M. B. Katugaha; on the south by Ambaghamullakumbura



Scale of 8 Chains to an Inch.

Situation : Pattiyagedara village in Dehiwinipalata korale of Udukinda division.

Preliminary plan 31.

Lot.	Name of Land.	Extent. A. R. P.
115	Pitakandurehena	2 3 24

Field sheet M₃₆₋₄₄¹²

Surveyor-General's Office,
Colombo, February 20, 1905.

J. B. M. BIDOUT,
for Surveyor-General.

claimed by M. B. Katugaha; on the west by Ambaghamullakumbura claimed by M. B. Katugaha, Pitakandurehena belonging to Kirioruwe Mudiense and another, and the Inikapubeddakandura.

March 8, 1905.

Uva S. O. 621

J. G. FRASER,
Special Officer.

Order under Section 4, Sub-section (1), of "The Waste Lands Ordinances of 1897, 1899, 1900 and 1903."

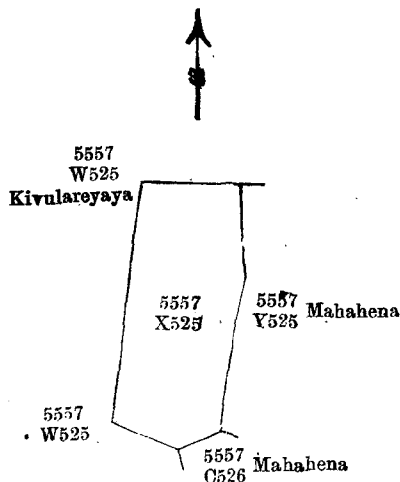
In the matter of the land commonly called or known as Mahahena, situate in the village of Pallattara in the Giruwa Pattu West of the Hambantota District, in the Southern Province, and of "The Waste Lands Ordinances of 1897, 1899, 1900, and 1903."

WHEREAS in pursuance of section 1 of the said Ordinances it was duly declared and notified on the Thirtieth day of January, One thousand Nine hundred and Three, that if no claim to the land commonly called or known as Mahahena, situate in the village of Pallattara in the Giruwa Pattu West of the Hambantota District, in the Southern Province, containing in extent 1 acre and 34 perches, and shown as lot X 525 in preliminary plan 5,557, was made to the Special Officer appointed under section 28 of the said Ordinances within the period of three months from the date specified in the said notice, such land would be deemed the property of the Crown and dealt with on account of the Crown (*vide* notice No. 1,328):

And whereas (1) Rattasinghearachchige Don Abaran, (2) Kekunaduravidana-arachchige Gunawathmy, both of Pallattara, (3) Diagubadaturage Salohamy of Beliattekade made claim thereto, and I, John George Fraser, Special Officer appointed under section 28 of the said Ordinances, made due inquiry into such claim; and whereas I and the said claimants have, with consent of His Excellency the Governor, come to an agreement in writing concerning the said land, under section 4, sub-section (1), of the said Ordinances:

And whereas it was ordered that the said (1) Rattasinghearachchige Don Abaran, (2) Kekunaduravidana-arachchige Gunawathmy, both of Pallattara, and (3) Diagubadaturage Salohamy of Beliattekade should pay to the Assistant Government Agent at Hambantota a sum of Rupees Six and Cents Six (Rs. 6.06) as purchase amount for the said land on or before the 15th day of January, 1905:

And whereas the said claimants have duly paid the said amount as ordered, the said claimants are hereby declared to be the purchasers of the said land commonly called or known as Mahahena, situate in the village of Pallattara in the Giruwa Pattuwa West of the Hambantota District, in the Southern Province, containing in extent 1 acre and 34 perches, shown as lot X 525 in preliminary plan 5,557, as described in the annexed certified tracing therefrom, and bounded as follows: on the north



Situation: Pallattara village in Giruwa Pattu West.

Lot.	Name of Land.	Extent.
		A. R. P.
X 525	Mahahena	1 0 34

Surveyor-General's Office,
Colombo, September 19, 1902.

P. D. WARREN,
for Surveyor-General.

by Kivularehenyaya claimed by Diyagubadaturuge Salohami and others (^{5,557}W 525); on the east by Mahahena claimed by R. H. Andris (^{5,557}Y 525); on the south by Mahahena claimed by R. A. Don Abaran (^{5,557}C 526), Kivularehenyaya claimed by Diyagubadaturuge Salohami and others (^{5,557}W 525); on the west by Kivularehenyaya claimed by ditto (^{5,557}W 525).

March 7, 1905.

Hambantota S. O. 130

J. G. FRASER,
Special Officer.

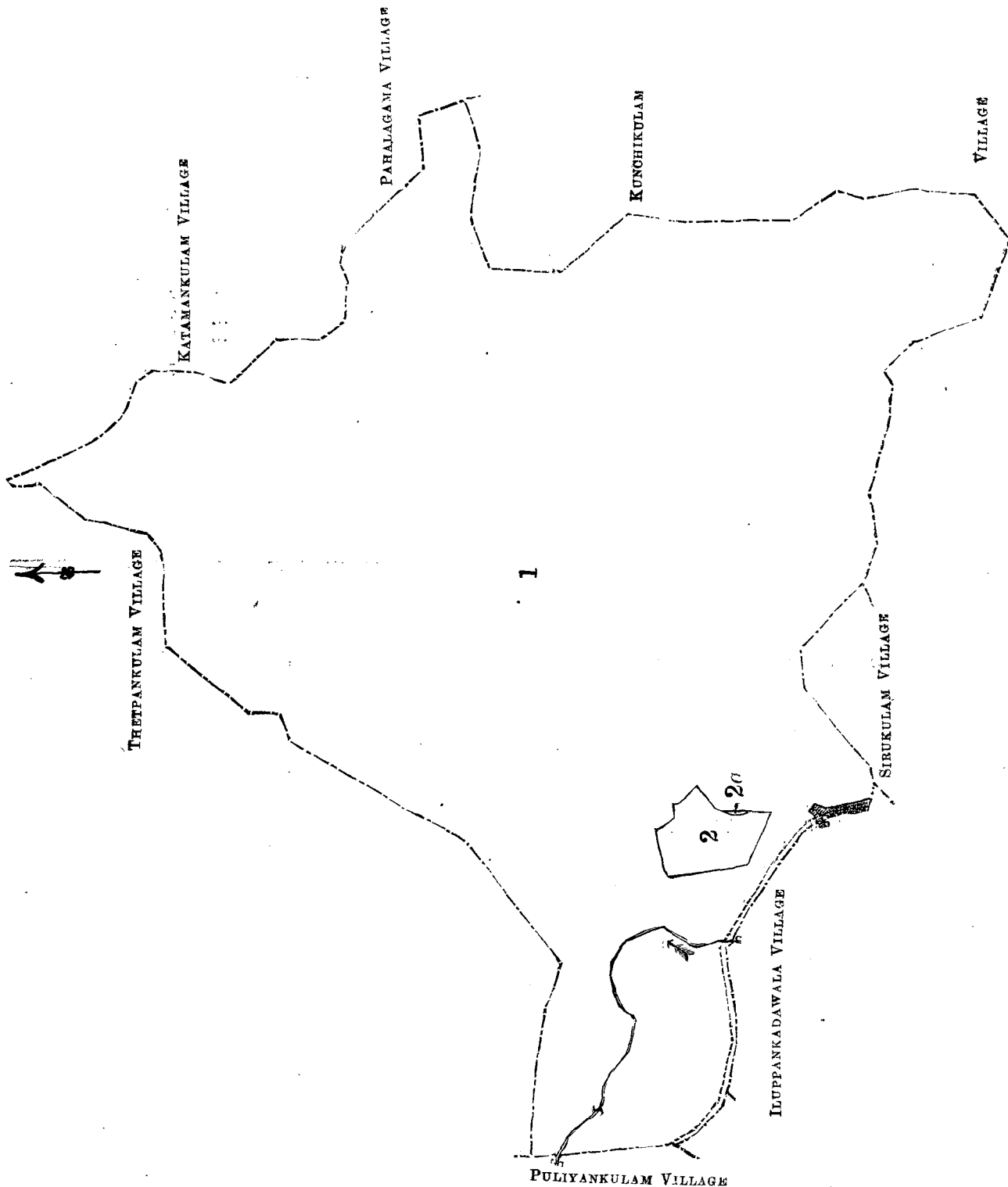
Order under Section 2 of "The Waste Lands Ordinances of 1897, 1899, 1900, and 1903," declaring Land to be Crown Property.

In the matter of the land commonly called or known as Tannayankulamamukalana, situate in the village of Tannayankulama in the Ihalawewutulana of the Kende korale of the Nuwaragampalata, in the North-Central Province, and of "The Waste Lands Ordinances of 1897, 1899, 1900, and 1903."

THE notice required by section 1 of "The Waste Lands Ordinances of 1897, 1899, 1900, and 1903," having been duly published in manner prescribed by that section in respect of the above-named land (*vide* Notice No. 2,079), and no claim having been made to the said land or to any interest therein within the period of three months from the date specified in the said notice, I, Howard Orme Fox, Special Officer appointed under section 28 of the said Ordinances, under and by virtue of the powers vested in me in that behalf by section 2 of the said Ordinances, do hereby on this 6th day of March, 1905, order and declare that the said land, as more fully described herein below, situate in the village of Tannayankulama in the Ihalawewutulana of the Kende korale of the Nuwaragampalata, in the North-Central Province, and shown as lot 1 in preliminary plan 172 and in the annexed certified tracing therefrom, and containing in extent 548 acres 2 roods and 33 perches, is the property of the Crown.

Description of the Land referred to.

The land commonly called or known as Tannayankulamamukulana, situated in the village of Tannayankulama in the Ihalawewutulana of the Kende korale of the Nuwaragampalata, in the North-Central Province, containing in extent 548 acres 2 roods and 33 perches, shown as lot 1 in preliminary plan 172 and in the annexed certified tracing therefrom, and bounded as follows: on the north



Scale of 16 Chains to an Inch.

Situation: Tannayankulama village in Ihalawewutulana of Kende korale.

Preliminary plan 172.

Lot.	Name of Land.	Extent. A. R. P.
1	Tannayankulamamukulana	548 2 33

Lot.	Name of Land.	Extent.		
		A.	R.	P.
2	T. P. 120,041	7	1	26
2a	Tannayankulamakumbura	0	0	6
		7	1	32

Lots excluded.

Sheets F₅₃₋₆₁⁴, F₅₄₋₆₂⁴, and F₃₈₋₄₆⁴

Surveyor-General's Office,
Colombo, November 17, 1904.

J. B. M. RIDOUR,
for Surveyor-General.

by the village limit of Thetpankulama; on the east by the village limit of Kattamankulama, the village limit of Pahalagama, the village limit of Kunchikulama; on the south by the village limit of Kunchikulama, the village limit of Sirikulama, the village limit of Illuppankadawala; on the west by the village limit of Puliyankulama.

NOTE.—The following lots lying within the above boundaries are excluded from this order, and their aggregate acreage 7 acres 1 rood and 32 perches is not included in the acreage of 543 acres 2 roods and 33 perches given above:—

Preliminary plan 172.

Lot.	Name of Land.	Extent.		
		A.	R.	P.
2	Title plan 120,041	7	1	26
2a	Tannayankulamakumbura	0	0	6
		7	1	32

H. O. FOX,
Special Officer.

The 6th day of March, 1905.
Anuradhapura S. O. 102

**Order under Section 2 of "The Waste Lands Ordinances of 1897, 1899, 1900, and 1903," declaring
Land to be Crown Property.**

In the matter of the land commonly called or known as Thetpankulamamukalana, situate in the village of Thetpankulama in the Ihalawewutulana of the Kende korale of the Nuwaragampalata, in the North-Central Province, and of "The Waste Lands Ordinances of 1897, 1899, 1900, and 1903."

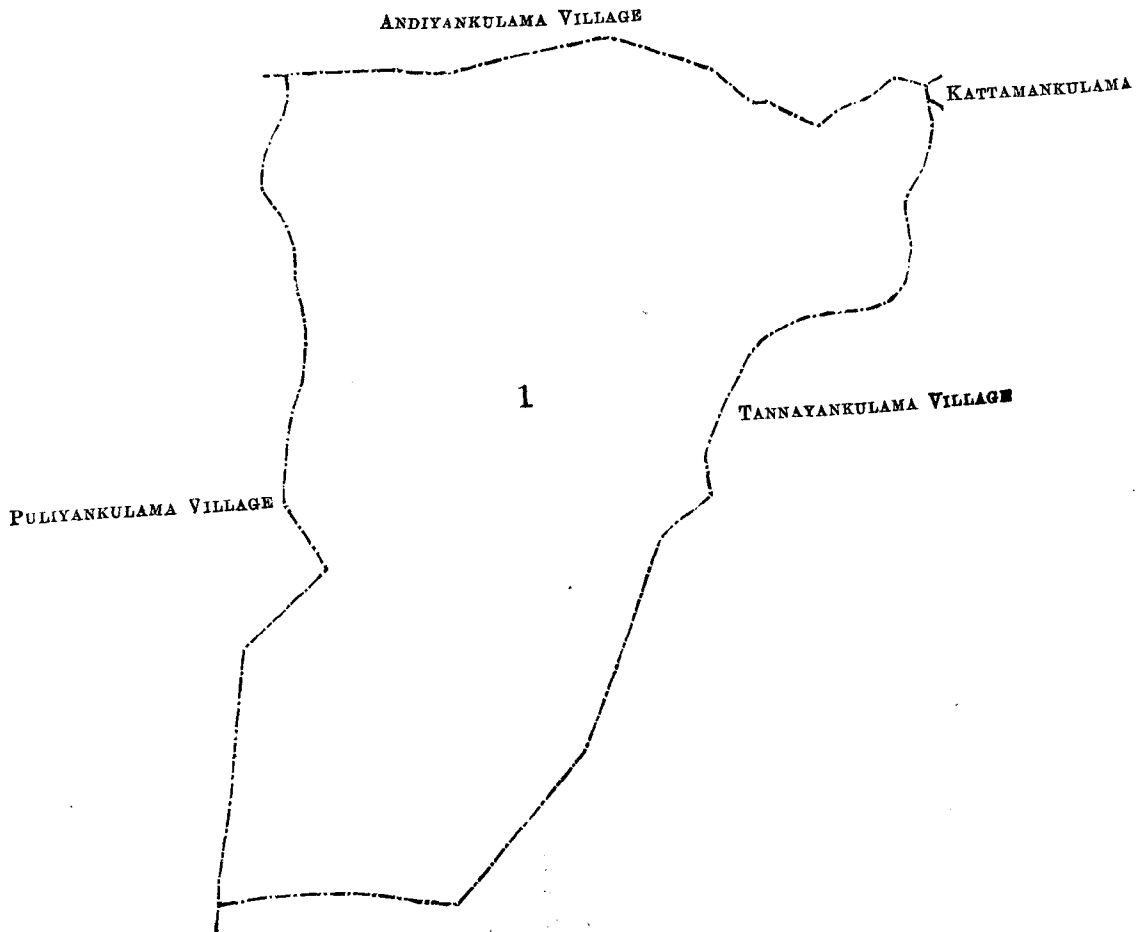
THE notice required by section 1 of "The Waste Lands Ordinances of 1897, 1899, 1900, and 1903," having been duly published in manner prescribed by that section in respect of the above-named land (*vide* notice No. 2,089), and no claim having been made to the said land or to any interest therein within the period of three months from the date specified in the said notice, I, Howard Orme Fox, Special Officer appointed under section 28 of the said Ordinances, under and by virtue of the powers vested in me in that behalf by section 2 of the said Ordinances, do hereby on this Eighth day of March, 1905, order and declare that the said land, as more fully described herein below, situate in the village of Thetpankulama in the Ihalawewutulana of the Kende korale of the Nuwaragampalata, in the North-Central Province, and shown as lot 1 in preliminary plan 171 and in the annexed certified tracing therefrom, and containing in extent 272 acres 3 roods and 28 perches, is the property of the Crown

Description of the Land referred to.

The land commonly called or known as Thetpankulamamukalana, situated in the village of Thetpankulama in the Ihalawewutulana of the Kende korale of the Nuwaragampalata, in the North-Central Province, containing in extent 272 acres 3 roods and 28 perches, shown as lot 1 in preliminary plan 171 and in the annexed certified tracing therefrom, and bounded as follows: on the north by the village limit of Andiankulama; on the east by the village limit of Kattamankulama, the village limit of Tannayankulama; on the south by the village limit of Tannayankulama; and on the west by the village limit of Puliyankulama.

H. O. FOX,
Special Officer.

The 8th day of March, 1905.



Scale of 16 Chains to an Inch.

Situation : Thetpankulama village in Ihalawewutulana of Kende korale.

Preliminary plan 171.

Lot.	Name of Land.	Extent. A. R. P.
1	Thetpankulamamukalana	272 3 28
	Sheets F ⁴ ₃₇₋₄₅ , F ⁴ ₃₈₋₄₆ , F ⁴ ₅₃₋₆₁ , and F ⁴ ₅₄₋₆₂	

Surveyor-General's Office,
Colombo, November 21, 1904.

J. B. M. RIDOUT,
for Surveyor-General.

Anuradhapura S. O. 103

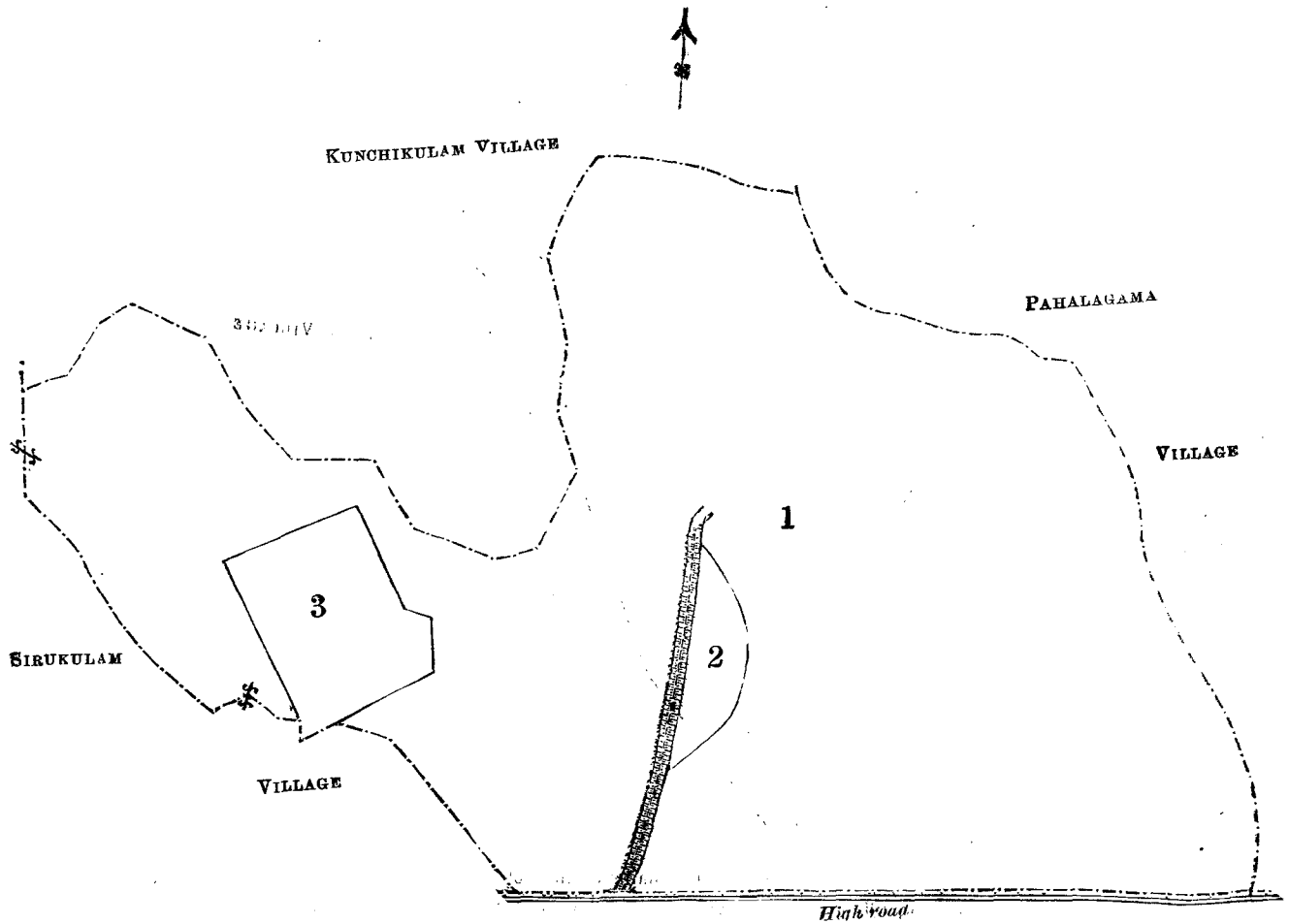
**Order under Section 2 of "The Waste Lands Ordinances of 1897, 1899, 1900, and 1903,"
declaring Land to be Crown Property.**

In the matter of the land commonly called or known as Kannattiyamukalana, situate in the village of Kannattiya in the Ihalawewutulana of the Kende korale of the Nuwaragampalata, in the North-Central Province, and of "The Waste Lands Ordinances of 1897, 1899, 1900, and 1903."

THE notice required by section 1 of "The Waste Lands Ordinances of 1897, 1899, 1900, and 1903," having been duly published in manner prescribed by that section in respect of the above-named land (*vide* Notice No. 2,090), and no claim having been made to the said land or to any interest therein within the period of three months from the date specified in the said notice, I, Howard Orme Fox, Special Officer appointed under section 28 of the said Ordinances, under and by virtue of the powers vested in me in that behalf by section 2 of the said Ordinances, do hereby on this Sixth day of March, 1905, order and declare that the said land, as more fully described herein below, situate in the village of Kannattiya in the Ihalawewutulana of the Kende korale of the Nuwaragampalata, in the North-Central Province, and shown as lot 1 in preliminary plan 177 and in the annexed certified tracing therefrom, and containing in extent 367 acres and 2 perches, is the property of the Crown.

Description of the Land referred to.

The land commonly called or known as Kannattiyamukalana, situate in the village of Kannattiya in the Ihalawewutulana of the Kende korale of the Nuwaragampalata, in the North-Central Province, containing in extent 367 acres and 2 perches, shown as lot 1 in preliminary plan 177 and in the annexed certified tracing therefrom, and bounded as follows : on the north by the village limit of



Scale of 16 Chains to an Inch.

Situation : Kannattiya village in Ihalawewutulana of Kende korale.

Preliminary plan 177.

Lot.	Name of Land.	Extent. A. R. P.
1	Kannattiyamukalana	367 0 2
<i>Lots excluded.</i>		
2	Kannattiyawewa	10 1 4
3	T.Ps. 202,379 and 120,039	21 0 11
		31 1 15

Surveyor-General's Office,
Colombo, November 21, 1904.Sheets F⁴₅₄₋₆₂ and F⁴₅₅₋₆₃J. B. M. RIDOUT,
for Surveyor-General.

Kunchikulama, the village limit of Pahalagama; on the east by the village limit of Pahalagama; on the south by the high road from Mihintale to Anuradhapura; on the west by the village limit of Sirukulama.

NOTE.—The following lots lying within the above boundaries are excluded from this order, and their aggregate acreage 31 acres 1 rood and 15 perches is not included in the acreage of 367 acres and 2 perches given above :—

Lot.	Name of Land.	Extent. A. R. P.
2	Kannattiyawewa	10 1 4
3	T.Ps. Nos: 202,379 and 120,039	21 0 11
		31 1 15

The 6th day of March, 1905.
Anuradhapura S. O. 104

H. O. Fox,
Special Officer.

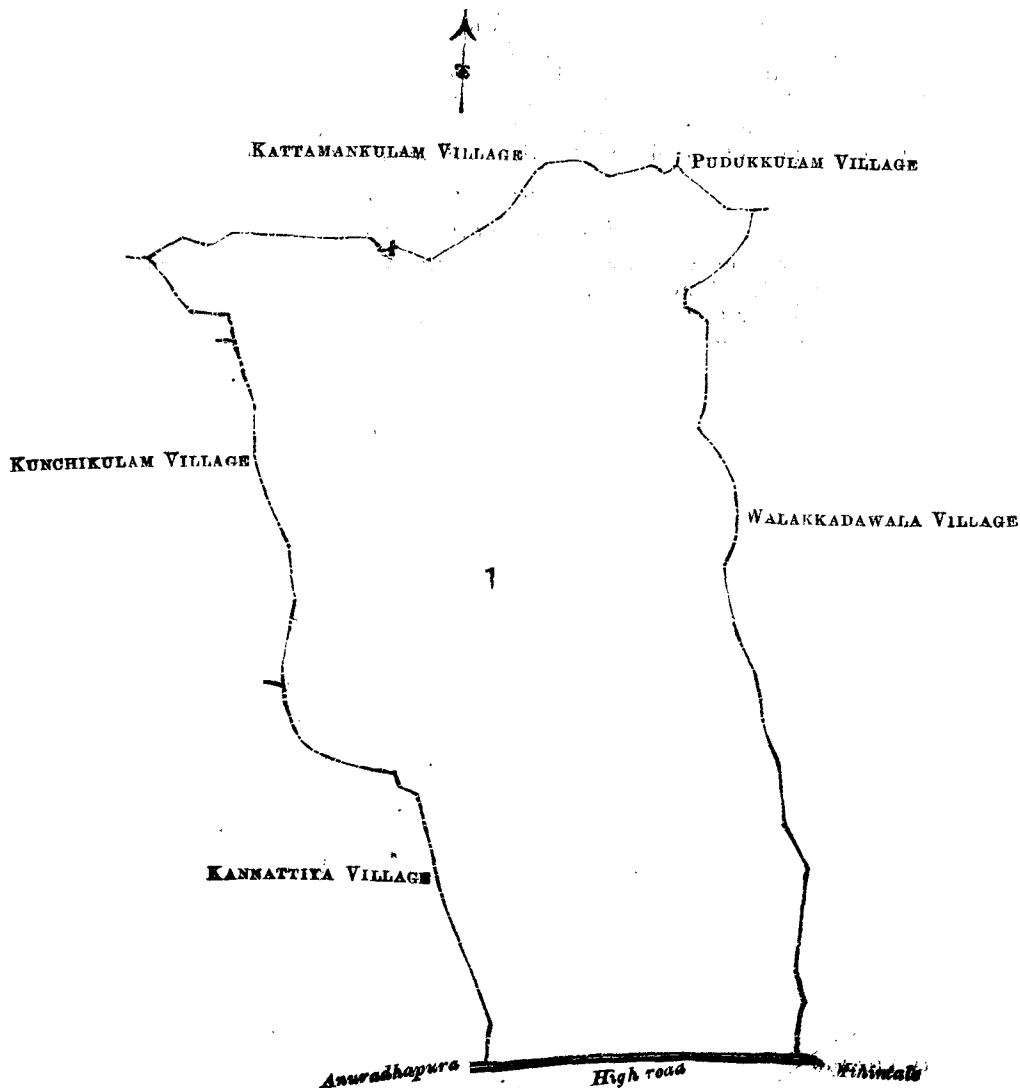
Order under Section 2 of "The Waste Lands Ordinances of 1897, 1899, 1900, and 1903," declaring Land to be Crown Property.

In the matter of the land commonly called or known as Pahalagamamukalana, situate in the village of Pahalagama in the Ihalawewutulana of the Kende korale of the Nuwaragampalata, in the North-Central Province, and of "The Waste Lands Ordinances of 1897, 1899, 1900, and 1903."

THE notice required by section 1 of "The Waste Lands Ordinances of 1897, 1899, 1900, and 1903," having been duly published in manner prescribed by that section in respect of the above-named land (*vide* notice No. 2,072), and no claim having been made to the said land or to any interest therein, within the period of three months from the date specified in the said notice, I, Howard Orme Fox, Special Officer appointed under section 28 of the said Ordinances, under and by virtue of the powers vested in me in that behalf by section 2 of the said Ordinances, do hereby on this 6th day of March, 1905, order and declare that the said land, as more fully described herein below, situate in the village of Pahalagama in the Ihalawewutulana of the Kende korale of the Nuwaragampalata, in the North-Central Province, and shown as lot 1 in preliminary plan 178 and in the annexed certified tracing therefrom, and containing in extent 1,047 acres and 39 perches, is the property of the Crown.

Description of the Land referred to.

The land commonly called or known as Pahalagamamukalana, situated in the village of Pahalagama in the Ihalawewutulana of the Kende korale of the Nuwaragampalata, in the North-Central Province, containing in extent 1,047 acres and 39 perches, and shown as lot 1 in preliminary plan 178 and in the annexed certified tracing therefrom, and bounded as follows: on the north



Scale of 32 Chains to an Inch.

Situation : Pahalagama village in Ihalawewutulana of Kende korale.

Lot.	Name of Land.	Preliminary plan 178.	Extent.	
			A.	R. P.
1	Pahalagamamukalana	...	1,047	0 39
Surveyor-General's Office, Colombo, September 5, 1904.			J. B. M. RIDOUT, for Surveyor-General.	
Sheets F ₅₄₋₆₂ ⁴ and F ₅₅₋₆₃ ⁴				

by the village limit of Kattamankulam and the village limit of Pudukkulam ; on the east by the village limit of Walakadawala ; on the south by the high road from Mihintale to Anuradhapura ; and on the west by the village limit of Kannattiya, the village limit of Kunchikulam, and the village limit of Tannayankulam.

The 6th day of March, 1905.

Anuradhapura S. O. 105

H. O. FOX,
Special Officer.

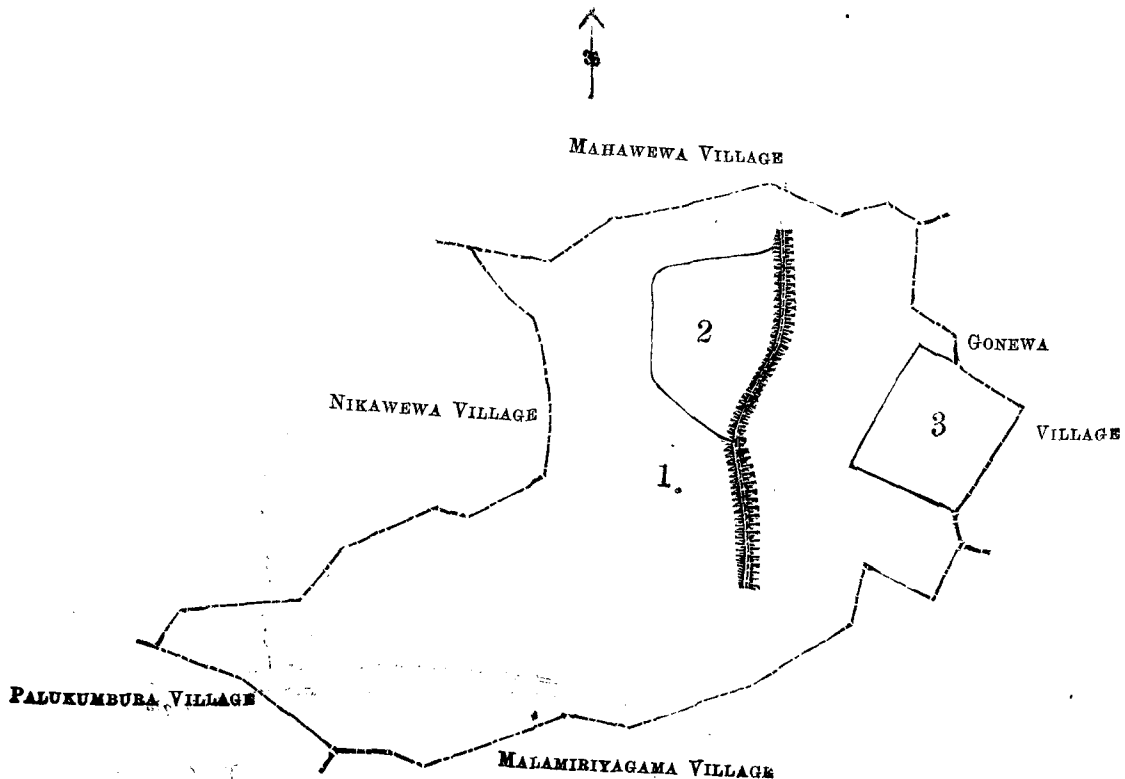
Order under Section 2 of "The Waste Lands Ordinances of 1897, 1899, 1900, and 1903," declaring Land to be Crown Property.

In the matter of the land commonly called or known as Polagewillahena, situate in the village of Polagewilla in the Ihalawewutulana of the Kende korale of the Nuwaragampalata, in the North-Central Province, and of "The Waste Lands Ordinances of 1897, 1899, 1900, and 1903."

THE notice required by section 1 of "The Waste Lands Ordinances of 1897, 1899, 1900, and 1903," having been duly published in manner prescribed by that section in respect of the above-named land (*vide* notice No. 2,074), and no claim having been made to the said land or to any interest therein within the period of three months from the date specified in the said notice, I, Howard Orme Fox, Special Officer appointed under section 28 of the said Ordinances, under and by virtue of the powers vested in me in that behalf by section 2 of the said Ordinances, do hereby on this Sixth day of March, 1905, order and declare that the said land, as more fully described herein below, situate in the village of Polagewilla in the Ihalawewutulana of the Kende korale of the Nuwaragampalata, in the North-Central Province, and shown as lot 1 in preliminary plan 153 and in the annexed certified tracing therefrom, and containing in extent 156 acres 2 roods and 21 perches, is the property of the Crown.

Description of the Land referred to.

The land commonly called or known as Polagewillahena, situated in the village of Polagewilla in the Ihalawewutulana of the Kende korale of the Nuwaragampalata, in the North-Central Province, containing in extent 156 acres 2 roods and 21 perches, shown as lot 1 in preliminary plan 153



Scale of 16 Chains to an Inch.

Situation : Polagewilla village in Ihalawewutulana of Kende korale.

Lot.	Name of Land.	Preliminary plan 153.				Extent.	
		A.	R.	P.		A.	R. P.
1	Polagewillahena	156	2 21
<i>Lots excluded.</i>							
2	Polagewillawewa	13	3 32
3	T.P. 172,880	11	3 8
						25	3 0

Surveyor-General's Office,
Colombo, November 16, 1904.

Sheets F⁴₂₂₋₃₀ and F⁴₂₃₋₃₁

J. B. M. RIDOUT,
for Surveyor-General.

and in the annexed certified tracing therefrom, and bounded as follows : on the north by the village limit of Mahawewa ; on the east by the village limit of Gonewa ; on the south by the village limit of Malamiriyagama, the village limit of Palukumbura ; on the west by the village limit of Nikawewa.

NOTE.—The following lots lying within the above boundaries are excluded from this order, and their aggregate acreage 25 acres and 3 roods is not included in the acreage of 156 acres 2 roods and 21 perches given above :—

Lot.	Name of Land.	Preliminary plan 153.				Extent.	
		A.	R.	P.		A.	R. P.
2	Polagewillawewa	13	3 32
3	T.P. 172,880	11	3 8
						25	3 0

The 6th day of March, 1905.
Anuradhapura S. O. 106

H. O. FOX,
Special Officer.

Order under Section 2 of "The Waste Lands Ordinances of 1897, 1899, 1900, and 1903," declaring Land to be Crown Property.

In the matter of the land commonly called or known as Sirukulammukulana, situate in the village of Sirukulam in the Ihalawewutulana of the Kende korale of the Nuwaragam-palata, in the North-Central Province, and of "The Waste Lands Ordinances of 1897, 1899, 1900, and 1903."

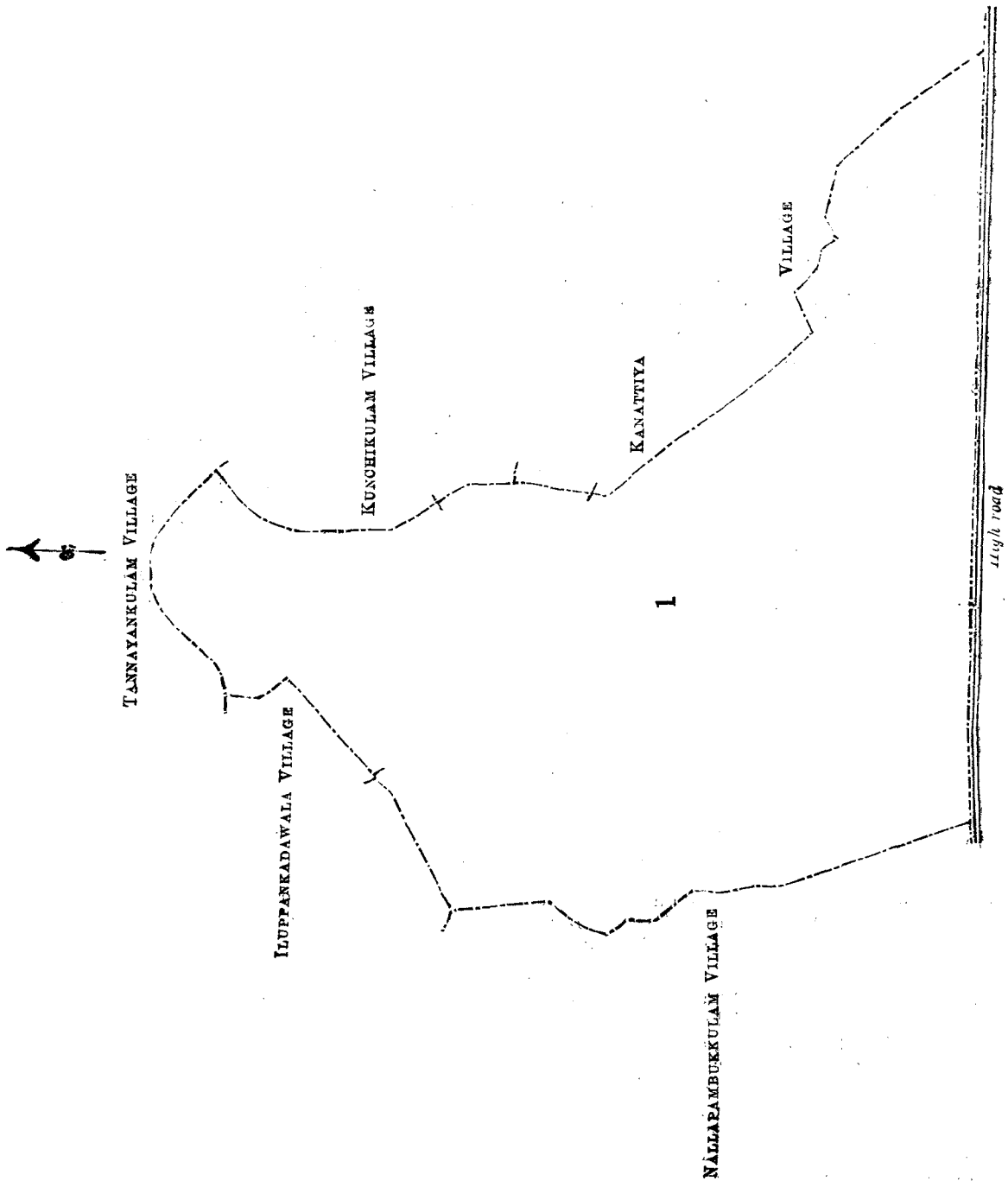
THE notice required by section 1 of "The Waste Lands Ordinances of 1897, 1899, 1900, and 1903," having been duly published in manner prescribed by that section in respect of the above-named land (*vide* Notice No. 2,081), and no claim having been made to the said land or to any interest therein within the period of three months from the date specified in the said notice, I Howard Orme Fox, Special Officer appointed under section 28 of the said Ordinances, under and by virtue of the powers vested in me in that behalf by section 2 of the said Ordinances, do hereby on this 6th day of March, 1905, order and declare that the said land, as more fully described herein below, situate in the village of Sirukulam in the Ihalawewutulana of the Kende korale of the Nuwaragam-palata, in the North-Central Province, and shown as lot 1 in preliminary plan 175 and in the annexed certified tracing therefrom, and containing in extent 332 acres 2 roods and 28 perches, is the property of the Crown.

Description of the Land referred to.

The land commonly called or known as Sirukulammukulana, situated in the village of Sirukulam in the Ihalawewutulana of the Kende korale of the Nuwaragam-palata, in the North-Central Province, containing in extent 332 acres 2 roods and 28 perches, shown as lot 1 in preliminary plan 175 and in the annexed certified tracing therefrom, and bounded as follows : on the north by the village limit of Tannayankulam ; on the east by the village limit of Kunchikulam, the village limit of Kanattiya ; on the south by the high road from Mihintale to Anuradhapura ; on the west by the village limit of Nallapambukkulam, the village limit of Illuppankadawala.

The 6th day of March, 1905.

H. O. FOX,
Special Officer.



Scale of 16 Chains to an Inch.

Situation: Sirukulam village in Ihalewewutulana of Kende korale.

Preliminary plan 175.

Lot.	Name of Land.	Extent. A. R. P.
I	Sirukulammukalana	332 2 28

Sheet F 54-62

Surveyor-General's Office,
Colombo, November 17, 1903.

Anuradbapura S. O. 107

J. B. M. RIDOUT,
for Surveyor-General.

Order under Section 2 of "The Waste Lands Ordinances of 1897, 1899, 1900, and 1903," declaring
Lands to be Crown Property.

In the matter of the lands commonly called or known as Malamiriyagamahena, Borudhamanahena, situate in the village of Malamiriyagama in the Ihalawewutulana of the Kende korale of the Nuwaragampalata, in the North-Central Province, and of "The Waste Lands Ordinances of 1897, 1899, 1900, and 1903."

THE notice required by section 1 of "The Waste Lands Ordinances of 1897, 1899, 1900, and 1903," having been duly published in manner prescribed by that section in respect of the above-named lands (*vide* notice No. 2,083), and no claim having been made to the said lands or to any interest therein within the period of three months from the date specified in the said notice, I, Howard Orme Fox, Special Officer appointed under section 28 of the said Ordinances, under and by virtue of the powers vested in me in that behalf by section 2 of the said Ordinances, do hereby on this 6th day of March, 1905, order and declare that the said lands, as more fully described herein below, situate in the village of Malamiriyagama in the Ihalawewutulana of the Kende korale of the Nuwaragampalata, in the North-Central Province, and shown as lots 1 and 1a in preliminary plan 160 and in the annexed certified tracing therefrom, and containing in extent 359 acres 3 roods and 5 perches, are the property of the Crown.

Description of the Lands referred to.

The following lots situated in the village of Malamiriyagama in the Ihalawewutulana of the Kende korale of the Nuwaragampalata, in the North-Central Province, as described in the annexed certified tracing :—

Preliminary plan 160.

Lot.	Name of Land.	Extent		
		A.	R.	P.
1	Malamiriyagamahena	102	1	8
1a	Borudhamanahena	257	1	37
		<u>359</u>	<u>3</u>	<u>5</u>

and bounded as follows: on the north by the village limit of Palukumbura, the village limit of Polagewilla; on the east by the village limit of Gonewa, the village limit of Palukandewewa; on the south by the village limit of Undiyagama; on the west by the village limit of Katupuliyankulama.

NOTE.—The following lots lying within the above boundaries are excluded from this order, and their aggregate acreage 35 acres 3 roods and 27 perches is not included in the acreage of 359 acres 3 roods and 5 perches given above :—

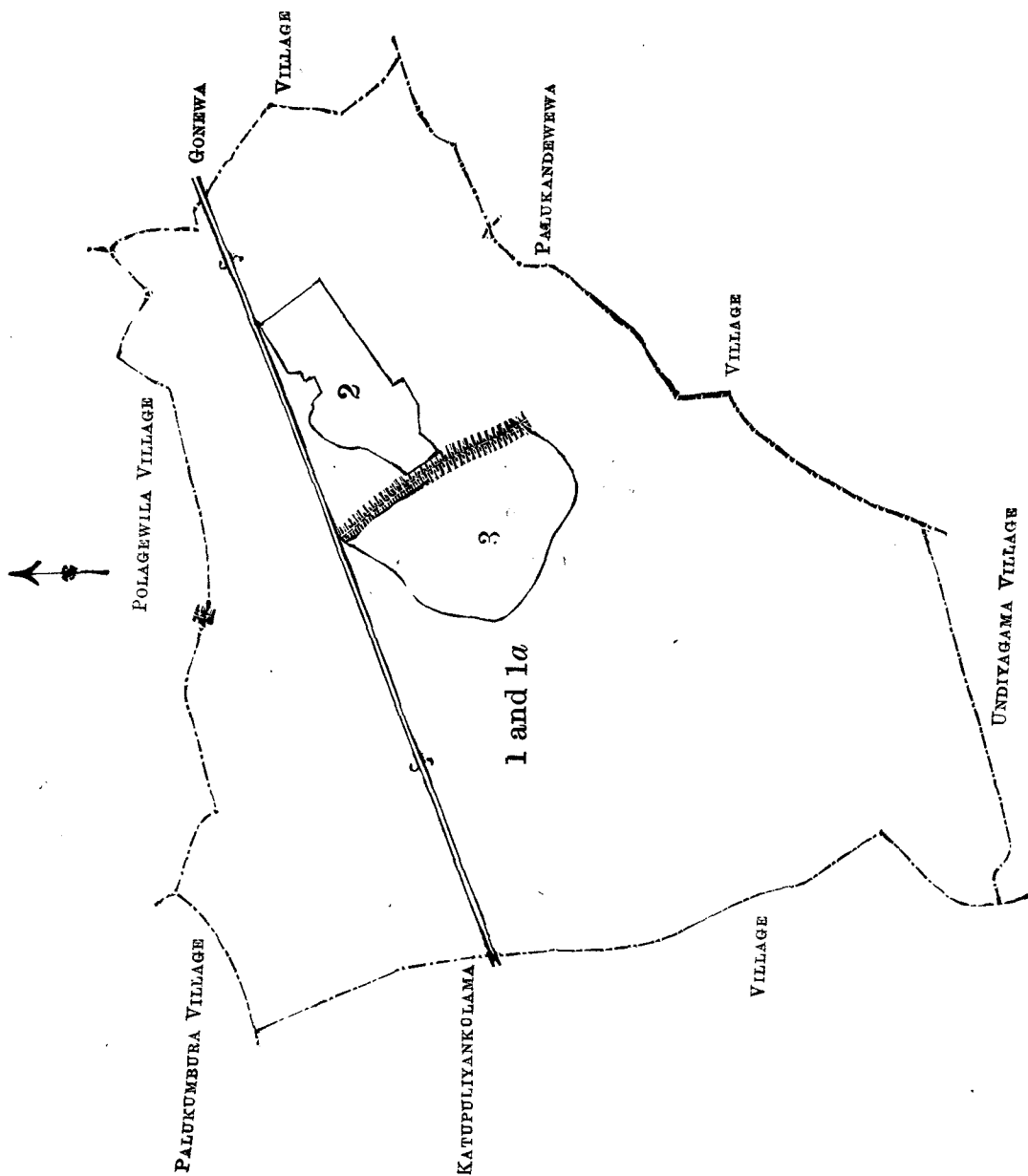
Preliminary plan 160.

Lot	Name of Land.	Extent.		
		A.	R.	P.
2	Palugahakumbura	12	2	10
3	Malamiriyagama tank	23	1	17

H. O. FOX,
Special Officer.

6th day of March, 1905.

[For Tracing see page 384.]



Scale of 16 Chains to an Inch.

Situation: Malamiriyagama village in Ihalawewutulana of Kende korale.

Preliminary plan 160.

Lot.	Name of Land.	Extent. A. R. P.
1	Malamiriyagamahena	102 1 8
1a	Borudhamanahena	257 1 37
		359 3 5
<i>Lots excluded.</i>		
2	Palugahakumbura	12 2 10
3	Malamiriyagama tank	23 1 17
		35 3 27

Sheets F⁴₂₂₋₃₀, F⁴₂₃₋₃₁, and F⁴₃₉₋₄₇

Surveyor-General's Office,
Colombo, November 22, 1904.

Anuradhapura S. O. 108

J. B. M. RIDOUT,
for Surveyor-General.

Order under Section 2 of "The Waste Lands Ordinances of 1897, 1899, 1900, and 1903," declaring Land to be Crown Property.

In the matter of the land commonly called or known as Nikawewahena, situate in the village of Nikawewa in the Ihalawewutulana of the Kende korale of the Nuwaragampalata, in the North-Central Province, and of "The Waste Lands Ordinances of 1897, 1899, 1900, and 1903."

THE notice required by section 1 of "The Waste Lands Ordinances of 1897, 1899, 1900, and 1903," having been duly published in manner prescribed by that section in respect of the above-named land (*vide* notice No. 2,077), and no claim having been made to the said land or to any interest therein within the period of three months from the date specified in the said notice, I, Howard Orme Fox, Special Officer appointed under section 28 of the said Ordinances, under and by virtue of the powers vested in me in that behalf by section 2 of the said Ordinances, do hereby on this Sixth day of March, 1905, order and declare that the said land, as more fully described herein below, situate in the village of Nikawewa in the Ihalawewutulana of the Kende korale of the Nuwaragampalata, in the North-Central Province, and shown as lot 1 in preliminary plan 152 and in the annexed certified tracing therefrom, and containing in extent 121 acres 2 roods and 30 perches, is the property of the Crown.

Description of the Land referred to.

The land commonly called or known as Nikawewahena, situated in the village of Nikawewa in the Ihalawewutulana of the Kende korale of the Nuwaragampalata, in the North-Central Province, containing in extent 121 acres 2 roods and 30 perches, shown as lot 1 in preliminary plan 152 and in the annexed certified tracing therefrom, and bounded as follows: on the north by the village limit of Ratmale, the village limit of Mahawewa; on the east by the village limit of Polagewilla; on the south by the village limit of Polagewilla, the village limit of Palukumbura; on the west by the village limit of Palukumbura.

NOTE.—The following lot lying within the above boundaries is excluded from this order, and its acreage 2 acres and 30 perches is not included in the acreage of 121 acres 2 roods and 30 perches given above:—

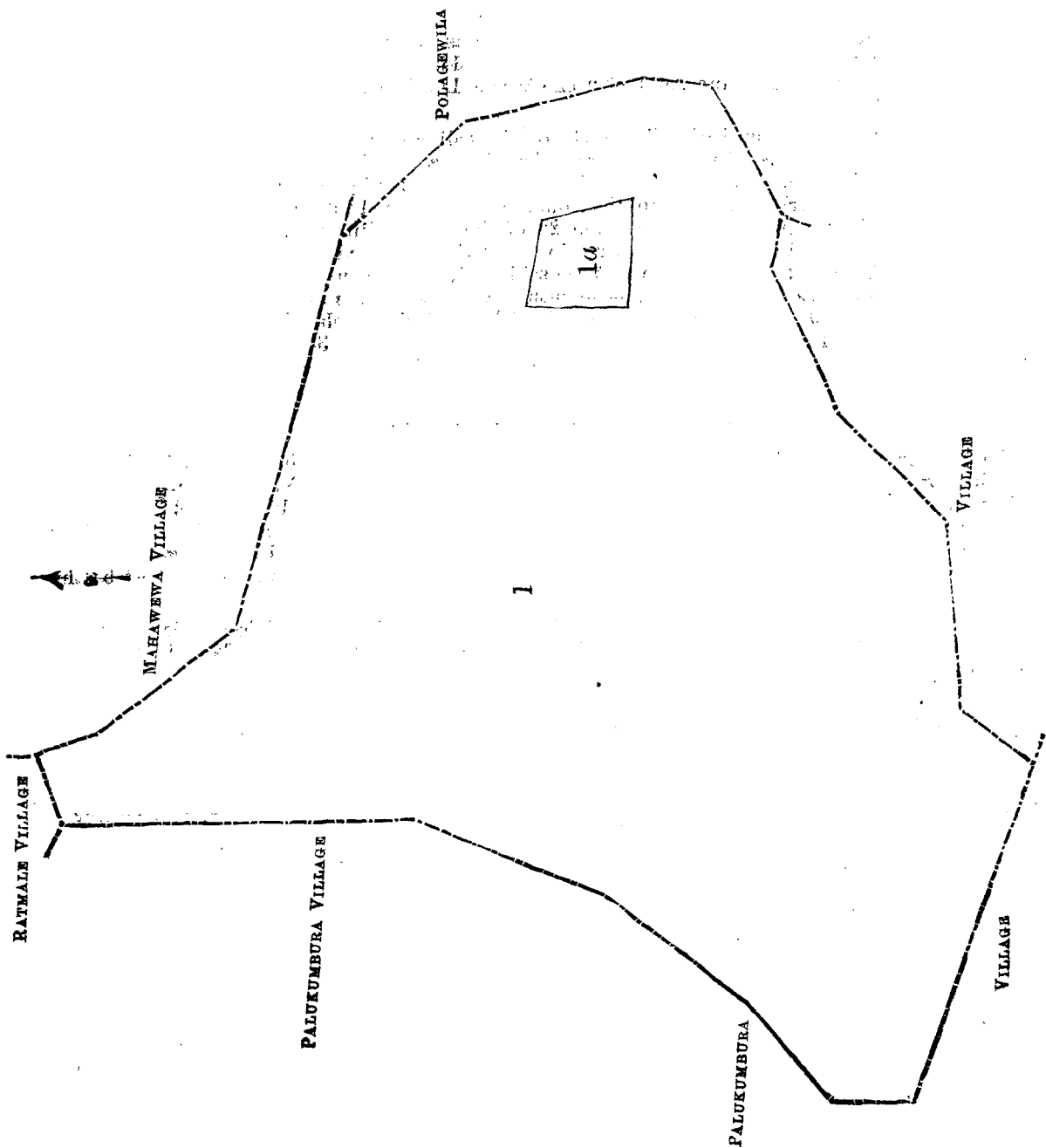
Preliminary plan 152.

Lot.	Name of Land.	Extent.
1a	T. P. 195,990	A. R. P.
...	...	2 0 30

H. O. FOX,
Special Officer.

The 6th day of March, 1905.

[For Tracing see page 386.]



Scale of 8 Chains to an Inch.

Situation Nikawewa village in Ihalawewutulana of Kende korale.

Preliminary plan 152.

Lot.	Name of Land.	Extent. A. R. P.
1	Nikawewehena	121 2 30
1a	T. P. 195,990	2 0 30

Sheets F₂₂₋₃₀⁴ and F₂₃₋₃₁⁴

Surveyor-General's Office,
Colombo, November 17, 1904.

Anuradhapura S. O. 109

J. B. M. RIDOUT,
for Surveyor-General.