

Ceylon Government Gazette

Published by Authority.

No. 6,050—FRIDAY, APRIL 28, 1905.

PART I.—General : Minutes, Proclamations, Appointments,
and General Government Notifications.

PART II.—Legal and Judicial.

PART III.—Provincial Administration.

PART IV.—Land Settlement.

PART V.—Mercantile, Marine, Municipal, Local, &c.

Separate paging is given to each Part in order that it may be filed separately.

Part IV.—Land Settlement.

	PAGE	PAGE
Final Orders	387	Preliminary Notices 418

FINAL ORDERS.

Order under Section 2 of "The Waste Lands Ordinances of 1897, 1899, 1900, and 1903," declaring Land to be Crown Property.

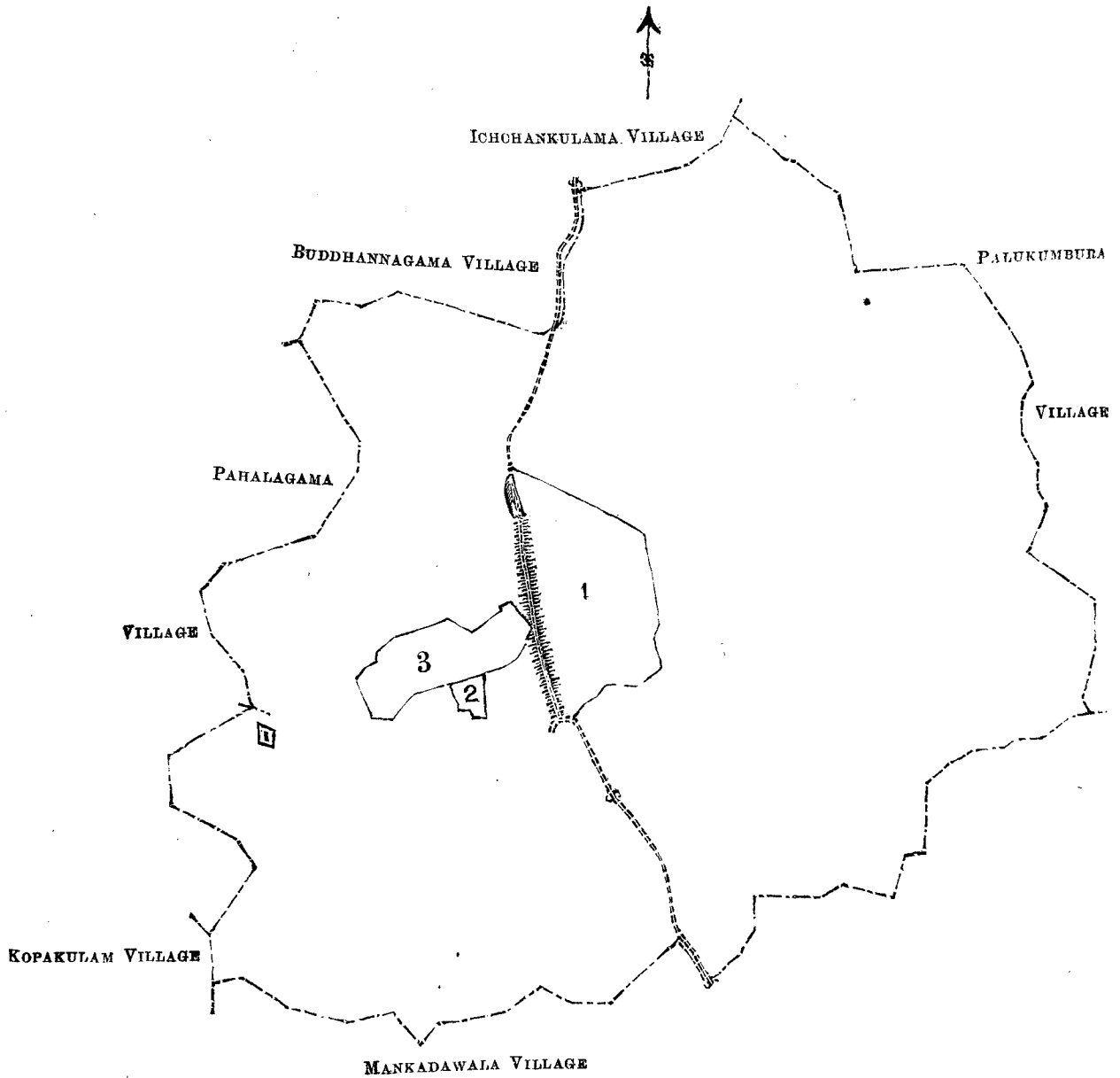
In the matter of the land commonly called or known as Anduaketiyawehena, situate in the village of Anduaketiyawa in the Ihalawewutulana of the Kende korale of the Nuwaragampalata, in the North-Central Province, and of "The Waste Lands Ordinances of 1897, 1899, 1900, and 1903."

THE notice required by section 1 of "The Waste Lands Ordinances of 1897, 1899, 1900, and 1903," having been duly published in manner prescribed by that section in respect of the above-named land (*vide* Notice No. 2,097), and no claim having been made to the said land or to any interest therein within the period of three months from the date specified in the said notice, I, Howard Orme Fox, Special Officer appointed under section 28 of the said Ordinances, under and by virtue of the powers vested in me in that behalf by section 2 of the said Ordinances, do hereby on this 28th day of March, 1905, order and declare that the said land, as more fully described herein below, situate in the village of Anduaketiyawa in the Ihalawewutulana of the Kende korale of the Nuwaragampalata, in the North-Central Province, and shown as lot 5 in preliminary plan 150 and in the annexed certified tracing therefrom, and containing in extent 450 acres and 17 perches, is the property of the Crown.

Description of the Land referred to.

The land commonly called or known as Anduaketiyawehena, situated in the village of Anduaketiyawa of the Ihalawewutulana of the Kende korale of the Nuwaragampalata, in the North-Central Province, containing in extent 450 acres and 17 perches, shown as lot 5 in preliminary plan 150

and in the annexed certified tracing therefrom, and bounded as follows : on the north by the village limit of Buddhannagama, the village limit of Ichchankulama ; on the east by the village limit of Palukumbura



Scale of 16 Chains to an Inch.

Situation : Anduaketiyawa village in Ihalawewutulana of Kende korale.

Preliminary plan 150.

Lot.	Name of Land.	Extent.	
		A.	R. P.
5	Anduaketiyawehena	450	0 17
<i>Lots excluded.</i>			
1	Anduaketiyawesohona	0	0 20
2	Ambagahawatta	0	3 12
3	Anduaketiyawewela	9	0 0
4	Anduaketiyawewewa	22	1 9
		32	1 1

Surveyor-General's Office,
Colombo, November 28, 1904.

Sheets F₂₁⁴-29 and F₂₂⁴-30

J. B. M. RIDOUT,
for Surveyor-General.

kumbura ; on the south by the village limit of Mankadawala ; on the west by the village limit of Kopakulama, the village limit of Pahalagama, the village limit of Buddhannagama.

NOTE.—The following lots lying within the above boundaries are excluded from this order, and their aggregate acreage of 32 acres 1 rood and 1 perch is not included in the acreage of 450 acres and 17 perches given above :—

Preliminary plan 150.

Lot.	Name of Land.	Extent.		
		A.	R.	P.
1	Anduaketiyawesohona	0	0	20
2	Ambagahawatta	0	3	12
3	Anduaketiyawewela	9	0	0
4	Anduaketiyawewewa	22	1	9
		<u>32</u>	<u>1</u>	<u>1</u>

The 28th day of March, 1905.
Anuradhapura S. O. 110

H. O. Fox,
Special Officer.

Order under Section 2 of "The Waste Lands Ordinances of 1897, 1899, 1900, and 1903," declaring Lands to be Crown Property.

In the matter of the lands commonly called or known as Andiyankulamhena and Andiyankulammukalana, situate in the village of Andiyankulam in the Ihalawewutulana of the Kende korale of the Nuwaragampalata, in the North-Central Province, and of "The Waste Lands Ordinances of 1897, 1899, 1900, and 1903."

THE notice required by section 1 of "The Waste Lands Ordinances of 1897, 1899, 1900, and 1903," having been duly published in manner prescribed by that section in respect of the above-named lands (*vide* Notice No. 2,084), and no claim having been made to the said lands or to any interest therein within the period of three months from the date specified in the said notice, I, Howard Orme Fox, Special Officer appointed under section 28 of the said Ordinances, under and by virtue of the powers vested in me in that behalf by section 2 of the said Ordinances, do hereby on this Sixth day of March, 1905, order and declare that the said lands, as more fully described herein below, situate in the village of Andiyankulam in the Ihalawewutulana of the Kende korale of the Nuwaragampalata, in the North-Central Province, and shown as lots 1 and 2 in preliminary plan 165 and in the annexed certified tracing therefrom, and containing in extent 378 acres 1 rood and 22 perches, are the property of the Crown.

Description of the Lands referred to.

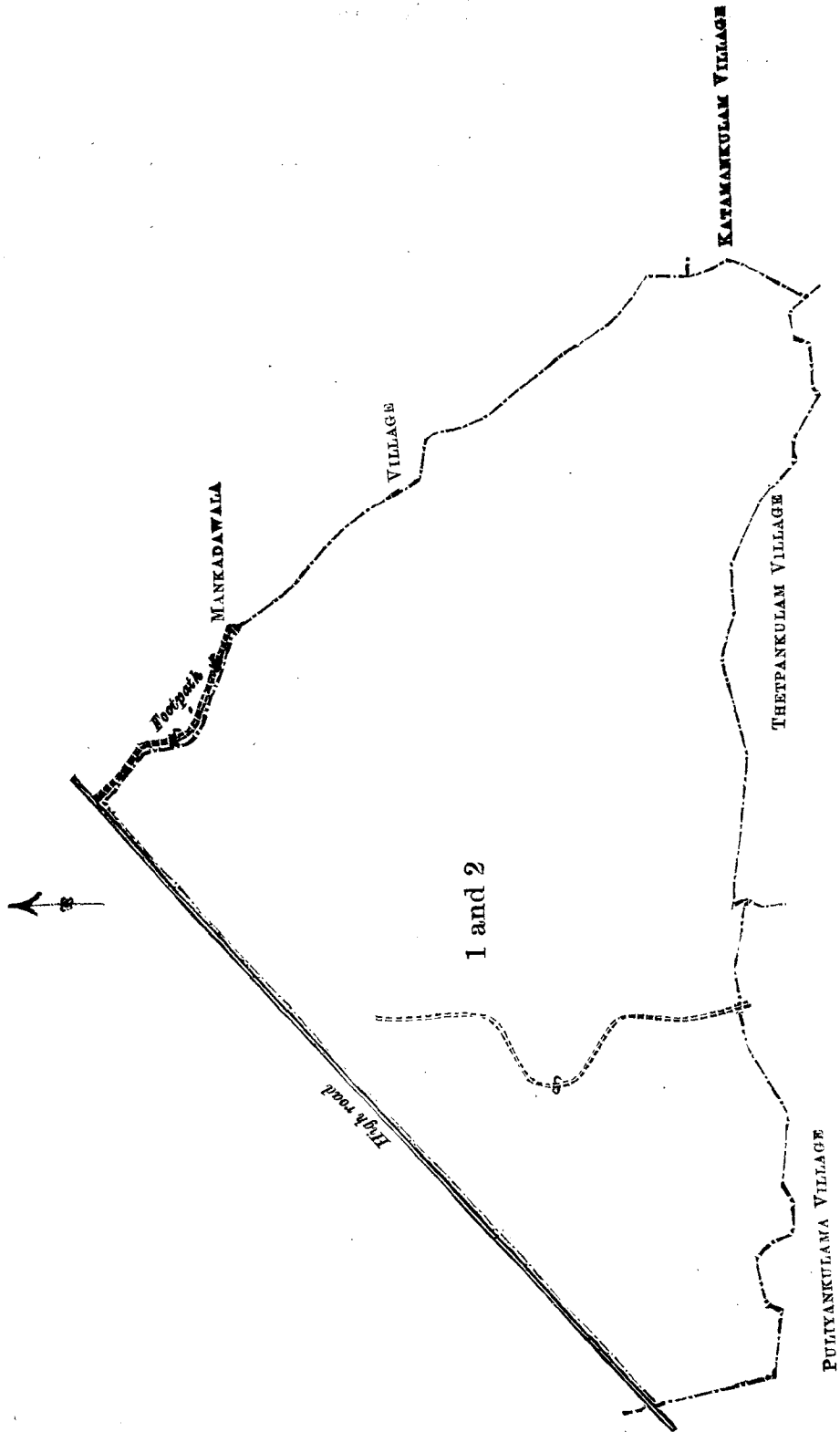
The following lots situated in the village of Andiyankulam in the Ihalawewutulana of the Kende korale of the Nuwaragampalata, in the North-Central Province, as described in the annexed certified tracing :—

Lot.	Name of Land.	Extent.		
		A.	R.	P.
1	Andiyankulamhena	75	1	19
2	Andiyankulammukalana	303	0	3
		<u>378</u>	<u>1</u>	<u>22</u>

and bounded as follows : on the north by the high road from Anuradhapura to Rambewa, the village limit of Mankadawala ; on the east by the village limit of Mankadawala, the village limit of Kattamankulama ; on the south by the village limit of Thetpankulama, the village limit of Puliyankulama ; on the west by the village limit of Puliyankulama, the high road from Anuradhapura to Rambewa.

The 6th day of March, 1905.

H. O. Fox,
Special Officer.



Scale of 16 Chains to an Inch.

Situation: Andiyankulam village in Ihalawewutulana of the Kende korale.

Preliminary plan 165.

Lot.	Name of Land.	Extent. A. R. P.
1	Andiyankulamhena	75 1 19
2	Andiyankulamukalana	303 0 3
		<u>378 1 22</u>

Surveyor-General's Office,
Colombo, November 21, 1904.
Anuradhapura S. O. 111

Sheets F⁴₃₇₋₄₅ and F⁴₃₈₋₄₆

J. B. M. RIDOUT,
for Surveyor-General

Order under Section 2 of "The Waste Lands Ordinances of 1897, 1899, 1900, and 1903," declaring Lands to be Crown Property.

In the matter of the lands commonly called or known as Bogahahena, Velkatuwa (P. P. 2,067 6,143) and Bogahahena, situate in the village of Pallankulama in the Pahalawewutulana of the Kende korale of the Nuwaragampalata, in the North-Central Province, and of "The Waste Lands Ordinances of 1897, 1899, 1900, and 1903."

THE notice required by section 1 of "The Waste Lands Ordinances of 1897, 1899, 1900, and 1903," having been duly published in manner prescribed by that section in respect of the above-named lands (*vide* Notice No. 2,100), and no claim having been made to the said lands or to any interest therein within the period of three months from the date specified in the said notice, I, Howard Orme Fox, Special Officer appointed under section 28 of the said Ordinances, under and by virtue of the powers vested in me in that behalf by section 2 of the said Ordinances, do hereby on this 28th day of March, 1905, order and declare, that the said lands, as more fully described herein below, situate in the village of Pallankulama in the Pahalawewutulana of the Kende korale of the Nuwaragampalata, in the North-Central Province, and shown as lots 2, 2a, and 5 in preliminary plan 139 and in the annexed certified tracing therefrom, and containing in extent 654 acres 2 roods and 17 perches, are the property of the Crown.

Description of the Lands referred to.

The following lots situated in the village of Pallankulama in the Pahalawewutulana of the Kende korale of the Nuwaragampalata, in the North-Central Province, as described in the annexed certified tracing:—

Preliminary plan 139.

Lot.	Name of Land.	Extent.		
		A.	R.	P.
2	Bogahahena	650	1	33
2a	Velkatuwa (P.P. 2,067 6,143)	3	0	9
5	Bogahahena	1	0	15
		<u>654</u>	<u>2</u>	<u>17</u>

and bounded as follows: on the north by the village limit of Mahagalkadawala of the Kende korale, the Weli-oya; on the east by the Weli-oya and the village limit of Bogaswewa; on the south by the village limit of Rambewa, the village limit of Mahadunnabindunuwewa, the village limit of Kudadunnabindunuwewa; on the west by the village limit of Kudadunnabindunuwewa, the village limit of Wirasole.

NOTE.—The following lots lying within the above boundaries are excluded from this order, and their aggregate acreage 142 acres and 23 perches is not included in the acreage of 654 acres 2 roods and 17 perches given above:—

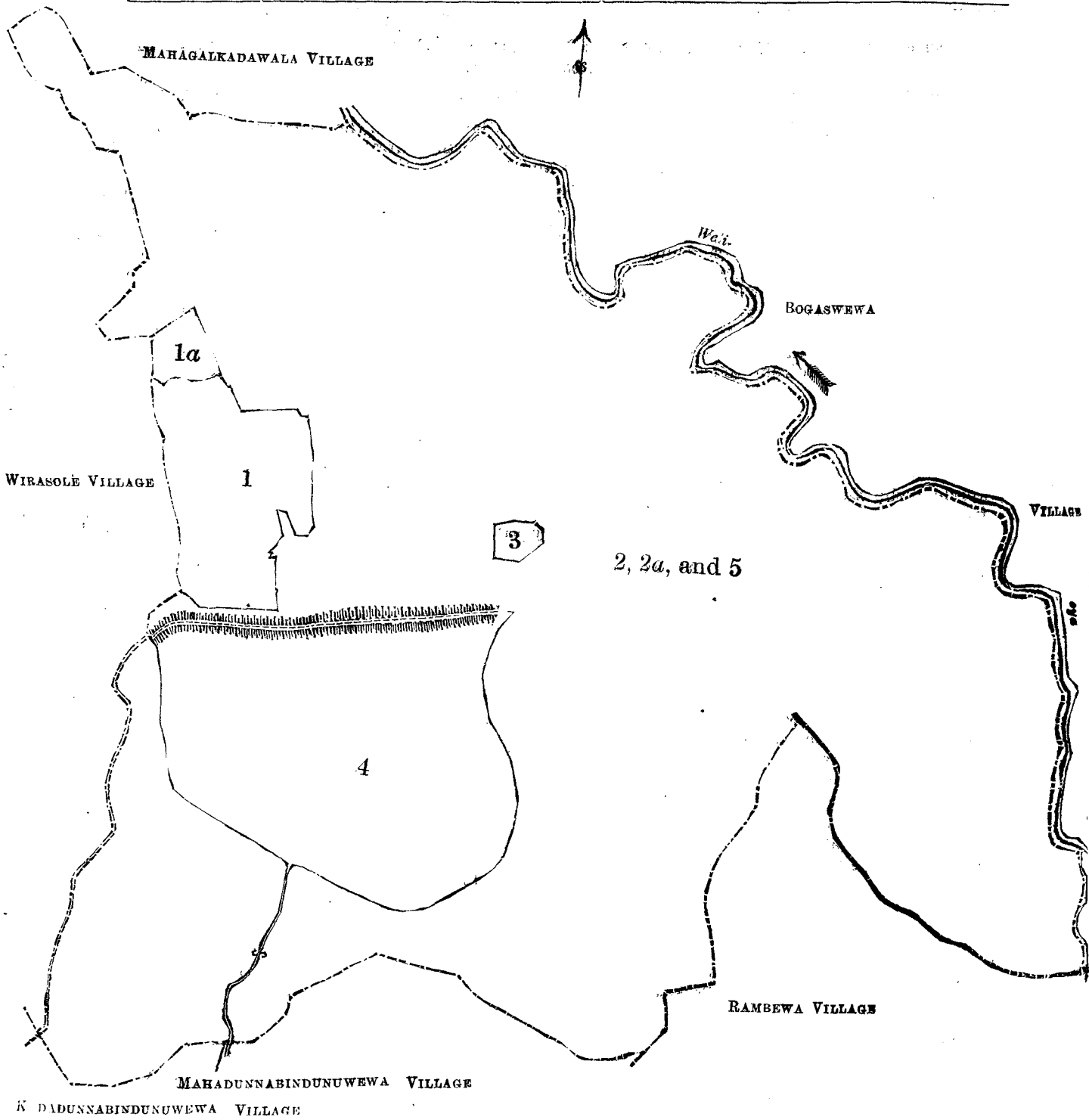
Preliminary plan 139.

Lot.	Name of Land.	Extent.		
		A.	R.	P.
1	Kadurugahakumbura	31	0	11
1a	Title plan No. 156,373	3	3	39
3	Kongahawatta	1	3	25
4	Pallankulamawewa	105	0	28
		<u>142</u>	<u>0</u>	<u>23</u>

The 28th day of March, 1905.

H. O. FOX,
Special Officer.

[For Tracing see page 392.]



Scale of 16 Chains to an Inch.

Situation : Pallankulama village in Pahalawewutulana of Kende korale.

Preliminary plan 139.				Extent.
Lot.		Name of Land.		A. R. P.
2	...	Bogahahena	...	650 1 33
2a	...	Velkatuwa (2,067, 6,143)	...	3 0 9
5	...	Bogahahena	...	1 0 15.
				654 2 17
<i>Lots excluded.</i>				
1	...	Kadurugahakumbura	...	31 0 11
1a	...	T. P. 156,373	...	3 3 39
3	...	Kongahawatta	...	1 3 25
4	...	Pallankulamawewa	...	105 0 28
				142 0 23

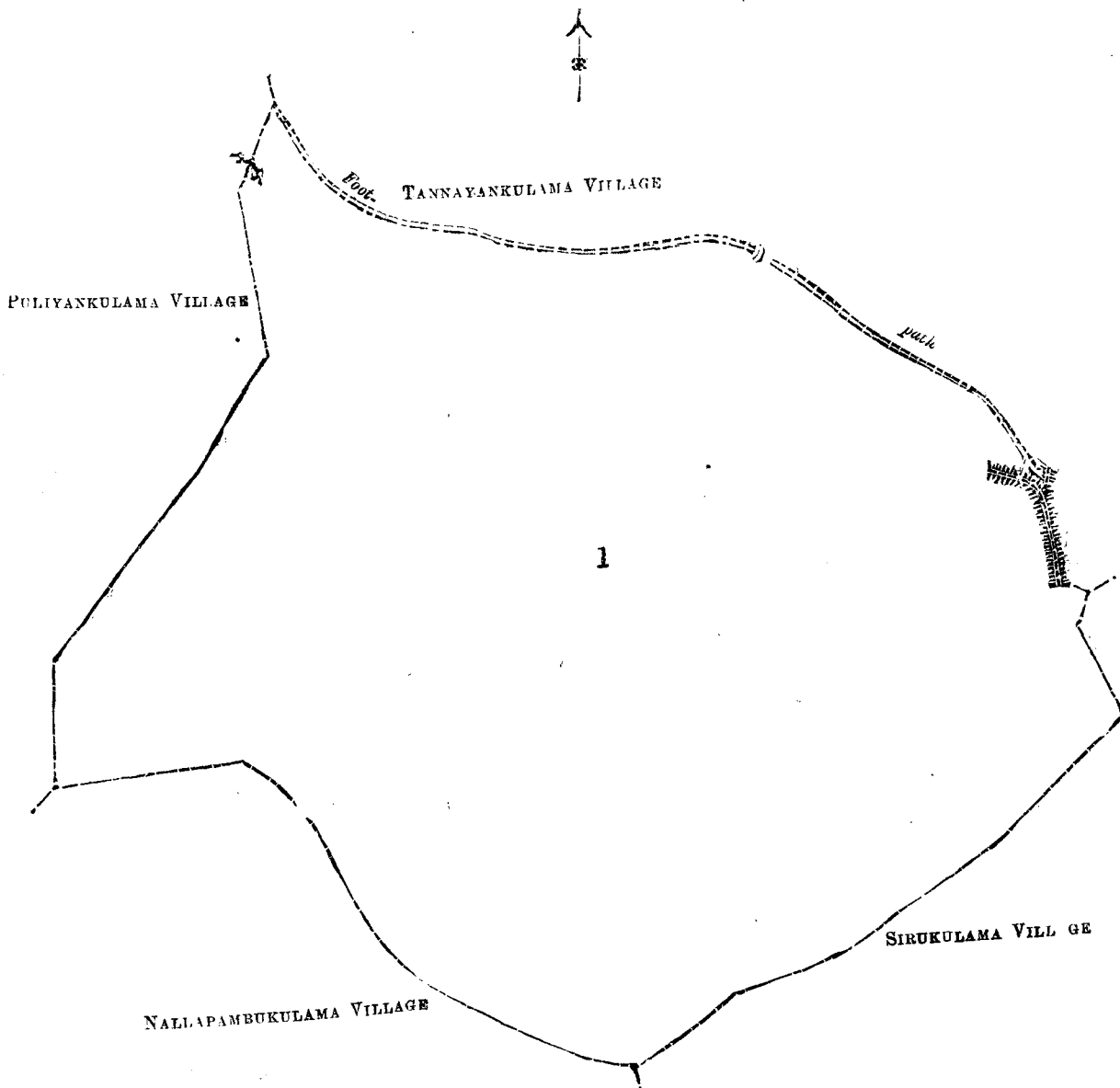
Order under Section 2 of "The Waste Lands Ordinances of 1897, 1899, 1900, and 1903," declaring Land to be Crown Property.

In the matter of the land commonly called or known as Iluppankadawalamukalana, situate in the village of Iluppankadawala in the Ihalawewutulana of the Kende korale of the Nuwaragampalata, in the North-Central Province, and of "The Waste Lands Ordinances of 1897, 1899, 1900, and 1903."

THE notice required by section 1 of "The Waste Lands Ordinances of 1897, 1899, 1900, and 1903," having been duly published in manner prescribed by that section in respect of the above-named land (*vide* Notice No. 2,086), and no claim having been made to the said land or to any interest therein within the period of three months from the date specified in the said notice, I, Howard Orme Fox, Special Officer appointed under section 28 of the said Ordinances, under and by virtue of the powers vested in me in that behalf by section 2 of the said Ordinances, do hereby on this Sixth day of March, 1905, order and declare that the said land, as more fully described herein below, situate in the village of Iluppankadawala in the Ihalawewutulana of the Kende korale of the Nuwaragampalata, in the North-Central Province, and shown as lot 1 in preliminary plan 173 and in the annexed certified tracing therefrom, and containing in extent 124 acres 2 roods and 10 perches, is the property of the Crown.

Description of the Land referred to.

The land commonly called or known as Iluppankadawalamukalana, situated in the village of Iluppankadawala in the Ihalawewutulana of the Kende korale of the Nuwaragampalata, in the North-Central Province, containing in extent 124 acres 2 roods and 10 perches, shown as lot 1 in preliminary plan 173 and in the annexed certified tracing therefrom, and bounded as follows: on the north



Scale of 8 Chains to an Inch.

Situation : Iluppankadawala village in Ihalawewutulana of Kēnde korale.

Preliminary plan 173.

Lot.	Name of Land.	Extent.
		A. R. P.
1	Iluppankadawalamukalana	124 2 10
Surveyor-General's Office, Colombo, November 21, 1904.		J. B. M. RIDOUT, for Surveyor-General.
	Sheets F ⁴ ₅₃₋₆₁ and F ⁴ ₅₄₋₆₂	

by the village limit of Tannayankulama ; on the east by the village limit of Tannayankulama, the village limit of Sirukulama ; on the south by the village limit of Sirukulama, the village limit of Nallapambukulama ; on the west by the village limit of Puliyankulama.

H. O. Fox,
Special Officer.

The 6th day of March, 1905.

Anuradhapura S. O. 113

**Order under Section 2 of "The Waste Lands Ordinances of 1897, 1899, 1900, and 1903,"
declaring Land to be Crown Property.**

In the matter of the land commonly called or known as Palukumburahena, situate in the village of Palukumbura in the Ihalawewutulana of the Kende korale of the Nuwaragampalata, in the North-Central Province, and of "The Waste Lands Ordinances of 1897, 1899, 1900, and 1903."

THE notice required by section 1 of "The Waste Lands Ordinances of 1897, 1899, 1900, and 1903," having been duly published in manner prescribed by that section in respect of the above-named land (*vide* Notice No. 2,078), and no claim having been made to the said land or to any interest therein within the period of three months from the date specified in the said notice, I Howard Orme Fox, Special Officer appointed under section 28 of the said Ordinances, under and by virtue of the powers vested in me in that behalf by section 2 of the said Ordinances, do hereby on this 6th day of March, 1905, order and declare that the said land, as more fully described herein below, situate in the village of Palukumbura in the Ihalawewutulana of the Kende korale of the Nuwaragampalata, in the North-Central Province, and shown as lot 1 in preliminary plan 151 and in the annexed certified tracing therefrom, and containing in extent 556 acres and 3 roods, is the property of the Crown.

Description of the Land referred to.

The land commonly called or known as Palukumburahena, situated in the village of Palukumbura in the Ihalawewutulana of the Kende korale of the Nuwaragampalata, in the North-Central Province, containing in extent 556 acres and 3 roods, shown as lot 1 in preliminary plan 151 and in the annexed certified tracing therefrom, and bounded as follows : on the north by the village limit of Ichchankulama, the village limit of Ratmale ; on the east by the village limit of Nikawewa, the village limit of Polagewilla ; on the south by the village limit of Malamiriyagama, the village limit of Katupuliyankulama, the village limit of Mankadawala ; on the west by the village limit of Anduaketiyawa.

NOTE.—The following lot lying within the above boundaries is excluded from this order, and its acreage 4 acres 1 rood and 34 perches is not included in the acreage of 556 acres and 3 roods given above :—

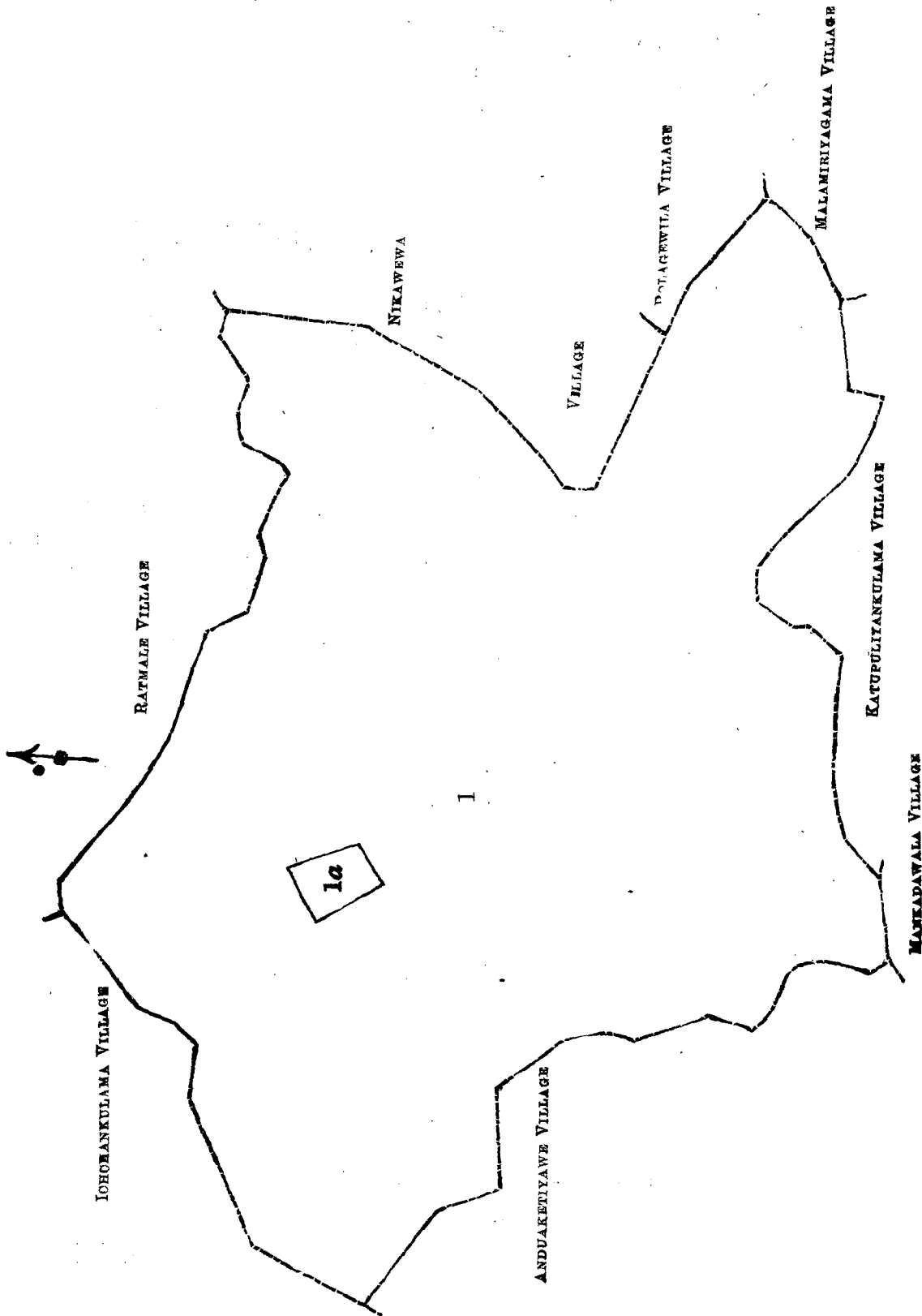
Preliminary plan 151.

lot.	Name of Land.	Extent.
		A. R. P.
1a	T.P. 191,891	4 1 34

H. O. Fox,
Special Officer.

The 6th day of March, 1905.

[For Tracing see page 395.]



Scale of 16 Chains to an Inch.

Situation : Palukumbura village in Ihalawewutulana of Kende korale.

Preliminary plan 151.

Lot.	Name of Land.	Extent. A. R. P.
1	Palukumburahena	556 3 0
1a	T.P. 191,891	4 1 34

Lot excluded.

Surveyor-General's Office,
Colombo, November 17, 1904.

Sheet F ⁴ 22-30

J. B. M. RIDOUT,
for Surveyor-General.

Anuradhapura S. O. 114

Order under Section 4, Sub-section (1), of "The Waste Lands Ordinances of 1897, 1899, 1900, and 1903,"
declaring the Land to be Crown Property.

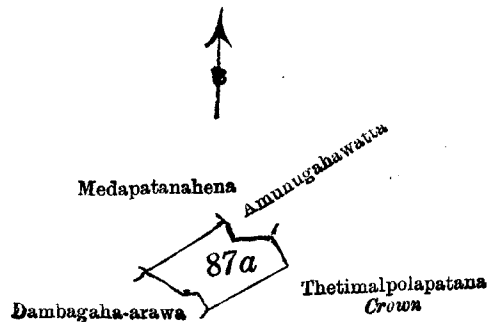
In the matter of the land commonly called or known as Dambagasgawahena, situate in the village of Kinigama in the Mahapalata korale of the Udukinda division, in the Province of Uva, and of "The Waste Lands Ordinances of 1897, 1899, 1900, and 1903."

WHEREAS in pursuance of section 1 of the said Ordinances it was duly notified on the 16th day of October, One thousand Nine hundred and Three, that if no claim to the land commonly called or known as Dambagasgawahena, situate in the village of Kinigama in the Mahapalata korale of the Udukinda division, in the Province of Uva, containing in extent 1 acre and 8 perches, and shown as lot 87a in preliminary plan 19 and in the annexed certified tracing therefrom, was made to the Special Officer appointed under section 28 of the said Ordinances within the period of three months from the date specified in such notice, such land would be deemed the property of the Crown and dealt with on account of the Crown (*vide* Notice No. 1,777):

And whereas Welitennegedara Kiriya of Egodagama in Mahapalata made claim thereto; and whereas the said claimant has withdrawn his claim to the said land, I, John George Fraser, Special Officer appointed under section 28 of the said Ordinances, under and by virtue of the powers vested in me in that behalf by section 4 of the said Ordinances, do hereby on this 4th day of March, 1905, order and declare, under section 4, sub-section (1), of the said Ordinances, that the said land, as more fully described herein below, is the property of the Crown.

Description of the Land referred to.

The land commonly called or known as Dambagasgawahena, situate in the village of Kinigama in the Mahapalata korale of the Udukinda division, in the Province of Uva, containing in extent 1 acre and 8 perches, shown as lot 87a in preliminary plan 19 and in the annexed certified tracing



Scale of 8 Chains to an Inch.

Situation : Kinigama village in Mahapalata korale of Udukinda division.

Preliminary plan 19.

Lot.	Name of Land.	Extent.
		A. R. P.
87a	Dambagasgawahena	1 0 8

Surveyor-General's Office,
Colombo, February 20, 1905.

Field sheet M 12
53—61

J. B. M. RIDOUT,
for Surveyor-General.

therefrom, and bounded as follows: on the north by Medapatanahena belonging to Welitennegedara Kiriya; on the east by Amunugahawatta claimed by Amunugahawattegedara Kiriya, Thetimalpolapatana belonging to Crown; on the south by Thetimalpolapatana belonging to Crown; and on the west by Dambagaha-arawa claimed by Amunugahawattegedara Kiri.

March 4, 1905.

Uva S. O. 622

J. G. FRASER,
Special Officer.

Order under Section 4, Sub-section (1), of "The Waste Lands Ordinances of 1897, 1899, 1900, and 1903,"
declaring the Land to be Crown Property.

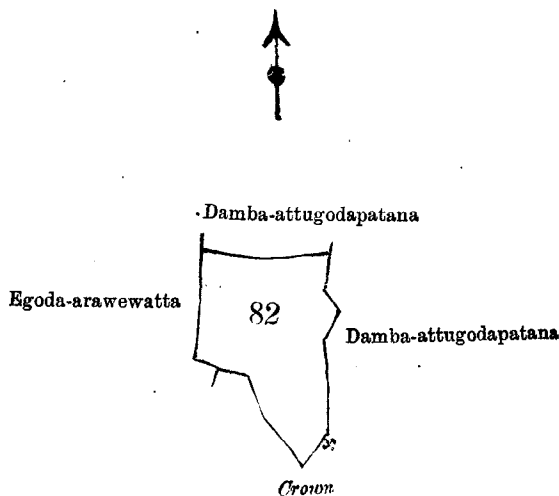
In the matter of the land commonly called or known as Damba-attugodapatana, situate in the village of Kinigama in the Mahapalata korale of the Udukinda division, in the Province of Uva, and of "The Waste Lands Ordinances of 1897, 1899, 1900, and 1903."

WHEREAS in pursuance of section 1 of the said Ordinances it was duly notified on the Sixteenth day of October, One thousand Nine hundred and Three, that if no claim to the land commonly called or known as Damba-attugodapatana, situate in the village of Kinigama in the Mahapalata korale of the Udukinda division, in the Province of Uva, containing in extent 3 acres 1 rood and 35 perches, and shown as lot 82 in preliminary plan 19 and in the annexed certified tracing therefrom, was made to the Special Officer appointed under section 28 of the said Ordinances within the period of three months from the date specified in such notice, such land would be deemed the property of the Crown and dealt with on account of the Crown (*vide* Notice No. 1,774) :

And whereas Egoda-arawegedara Mahimi of Egodagama in Mahapalata made claim thereto; and whereas the said claimant has withdrawn her claim to the said land, I, John George Fraser, Special Officer appointed under section 28 of the said Ordinances, under and by virtue of the powers vested in me in that behalf by section 4 of the said Ordinances do, hereby on this 2nd day of March, 1905, order and declare, under section 4, sub-section (1), of the said Ordinances, that the said land, as more fully described herein below, is the property of the Crown.

Description of the Land referred to.

The land commonly called or known as Damba-attugodapatana, situate in the village of Kinigama in the Mahapalata korale of the Udukinda division, in the Province of Uva, containing in extent 3 acres 1 rood and 35 perches, shown as lot 82 in preliminary plan 19 and in the annexed certified



Scale of 8 Chains to an Inch.

Situation : Kinigama village in Mahapalata korale of Udukinda division.

Lot.	Name of Land.	Preliminary plan 19.	Extent. A. R. P.
82	Damba-attugodapatana 3 1 35

Surveyor-General's Office,
Colombo, February 20, 1905.

Field sheet M 12
53-61

J. B. M. RIDOUT,
for Surveyor-General.

tracing therefrom, and bounded as follows : on the north by Damba-attugodapatana belonging to Egoda-arawegedara Mahimi ; on the east by Damba-attugodapatana belonging to Crown ; on the south by Damba-attugodapatana belonging to Crown, Egoda-arawewatta claimed by Egoda-arawegedara Mahimi ; and on the west by Egoda-arawewatta claimed by Egoda-arawegedara Mahimi.

March 2, 1905.
Uva S. O. 623

J. G. FRASER,
Special Officer.

Order under Section 4, Sub-section (1), of "The Waste Lands Ordinances of 1897, 1899, 1900, and 1903," admitting Land to be Private Property.

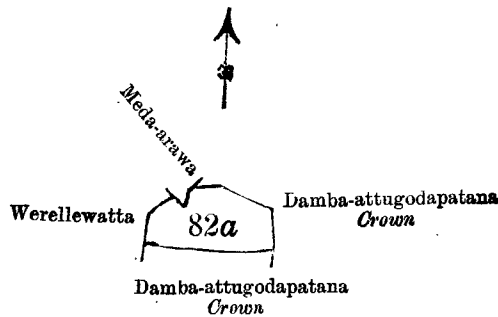
In the matter of the land commonly called or known as Damba-attugodapatana, situate in the village of Kinigama in the Mahapalata korale of the Udukinda division, in the Province of Uva, and of "The Waste Lands Ordinances of 1897, 1899, 1900, and 1903."

WHEREAS in pursuance of section 1 of the said Ordinances it was duly notified on the 16th day of October, One thousand Nine hundred and Three, that if no claim to the land commonly called or known as Damba-attugodapatana, situate in the village of Kinigama in the Mahapalata korale of the Udukinda division, in the Province of Uva, containing in extent 1 acre 1 rood and 5 perches, and shown as lot 82a in preliminary plan 19 and in the annexed certified tracing therefrom, was made to the Special Officer appointed under section 28 of the said Ordinances within the period of three months from the date specified in such notice, such land would be deemed the property of the Crown and dealt with on account of the Crown (*vide* Notice No. 1,774):

And whereas Egoda-arawegedara Mahimi of Egodagama in Mahapalata made claim thereto, and I, John George Fraser, Special Officer appointed under section 28 of the said Ordinances, made due inquiry into such claim; I do hereby admit the claim of the said claimant to the said land, as more fully described herein below, under section 4, sub-section (1), of the said Ordinances.

Description of the Land referred to.

The land commonly called or known as Damba-attugodapatana, situate in the village of Kinigama in the Mahapalata korale of the Udukinda division, in the Province of Uva, containing in extent 1 acre 1 rood and 5 perches, shown as lot 82a in preliminary plan 19 and in the annexed certified



Scale of 8 Chains to an Inch.

Situation : Kinigama village in Mahapalata korale of Udukinda division.

Preliminary plan 19.

Lot.	Name of Land.	Extent. A. R. P.
82a	Damba-attugodapatana	1 1 5

Surveyor-General's Office,
Colombo, February 20, 1905.

Sheet M 12
53-61

J. B. M. RIDOUT,
for Surveyor-General.

tracing therefrom, and bounded as follows: on the north by Meda-arawa claimed by Egoda-arawa Binduwa, Damba-attugodapatana belonging to Crown; on the east and south by Damba-attugodapatana belonging to Crown; and on the west by Werellewatta claimed by Rupehingedara Kiribindu and others.

2nd March, 1905.

Uva S. O. 624

J. G. FRASER,
Special Officer.

Order under Section 4, Sub-section (1), of "The Waste Lands Ordinances of 1897, 1899, 1900, and 1903,"
declaring the Land to be Crown Property.

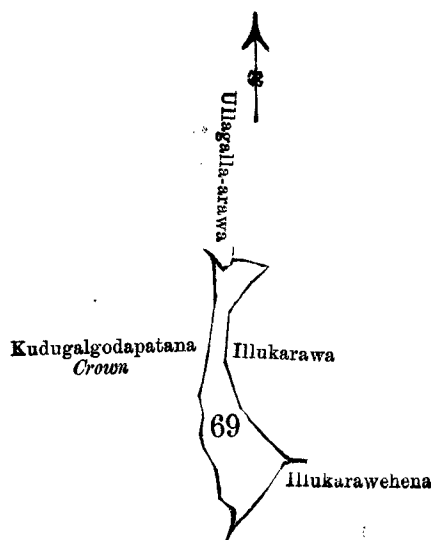
In the matter of the land commonly called or known as Illukarawahena, situate in the village of Kinigama in the Mahapalata korale of the Udukinda division, in the Province of Uva, and of "The Waste Lands Ordinances of 1897, 1899, 1900, and 1903."

WHEREAS in pursuance of section 1 of the said Ordinances it was duly notified on the 16th day of October, One thousand Nine hundred and Three, that if no claim to the land commonly called or known as Illukarawahena, situate in the village of Kinigama in the Mahapalata korale of the Udukinda division, in the Province of Uva, containing in extent 1 acre 2 roods and 35 perches, and shown as lot 69 in preliminary plan 19 and in the annexed certified tracing therefrom, was made to the Special Officer appointed under section 28 of the said Ordinances within the period of three months from the date specified in such notice, such land would be deemed the property of the Crown and dealt with on account of the Crown (*vide* Notice No. 1,775):

And whereas Illukarawegedara Bindua of Makulella in Mahapalata made claim thereto; and whereas the said claimant has withdrawn his claim to the said land, I, John George Fraser, Special Officer appointed under section 28 of the said Ordinances, under and by virtue of the powers vested in me in that behalf by section 4 of the said Ordinances, do hereby on this 4th day of March, 1905, order and declare, under section 4, sub-section (1), of the said Ordinances, that the said land, as more fully described herein below, is the property of the Crown.

Description of the Land referred to.

The land commonly called or known as Illukarawahena, situate in the village of Kinigama in the Mahapalata korale of the Udukinda division, in the Province of Uva, containing in extent 1 acre 2 roods and 35 perches, and shown as lot 69 in preliminary plan 19 and in the annexed certified



Scale of 8 Chains to an Inch.

Situation : Kinigama village in Mahapalata korale of Udukinda division.

Preliminary plan 19.

Lot.	Name of Land.	Extent.
		A. R. P.
69	Illukarawahena	1 2 35

Field sheet M₅₃¹²-61

Surveyor-General's Office,
Colombo, February 20, 1905.

J. B. M. RIDOUT,
for Surveyor-General.

tracing therefrom, and bounded as follows: on the north by Ullagalle-ara-wa claimed by Tanawattegedara Punchi and others, Illukarawa claimed by Illukarawe Binduwa and others; on the east by Illukarawa claimed by Illukarawe Binduwa and others; on the south by Illukarawahena belonging to Illukarawe Binduwa; and on the west by Kudugalgodapatana belonging to Crown.

March 4, 1905.

J. G. FRASER,
Special Officer.

Uva S O. 625

Order under Section 4, Sub-section (1), of "The Waste Lands Ordinances of 1897, 1899, 1900, and 1903," admitting Land to be Private Property.

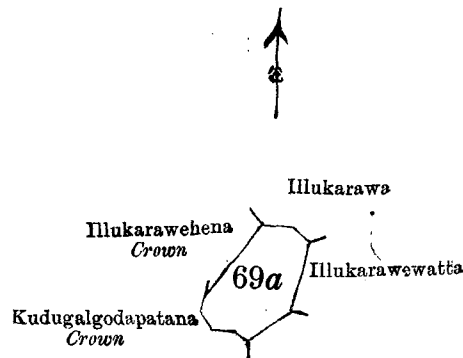
In the matter of the land commonly called or known as Illukarawehena, situate in the village of Kinigama in the Mahapalata korale of the Udukinda division, in the Province of Uva, and of "The Waste Lands Ordinances of 1897, 1899, 1900, and 1903."

WHEREAS in pursuance of section 1 of the said Ordinances it was duly notified on the Sixteenth day of October, One thousand Nine hundred and Three, that if no claim to the land commonly called or known as Illukarawehena, situate in the village of Kinigama in the Mahapalata korale of the Udukinda division, in the Province of Uva, containing in extent 1 acre 1 rood and 18 perches, and shown as lot 69a in preliminary plan 19 and in the annexed certified tracing therefrom, was made to the Special Officer appointed under section 28 of the said Ordinances within the period of three months from the date specified in such notice, such land would be deemed the property of the Crown and dealt with on account of the Crown (*vide* Notice No. 1,775) :

And whereas Illukarawegedara Binduwa of Makulella in Mahapalata made claim thereto, and I, John George Fraser, Special Officer appointed under section 28 of the said Ordinances, made due inquiry into such claim; I do hereby admit the claim of the said claimant to the said land, as more fully described herein below, under section 4, sub-section (1), of the said Ordinances.

Description of the Land referred to.

The land commonly called or known as Illukarawehena, situate in the village of Kinigama in the Mahapalata korale of the Udukinda division, in the Province of Uva, containing in extent 1 acre 1 rood and 18 perches, and shown as lot 69a in preliminary plan 19 and in the annexed certified



Scale of 8 Chains to an Inch.

Situation : Kinigama village in Mahapalata korale of Udukinda division.

Preliminary plan 19

Lot.	Name of Land.	Extent.
		A. R. P.
69a	Illukarawehena	1 1 18

Surveyor-General's Office,
Colombo, February 20, 1905.

M₅₃—12—61

J. B. M. RIDOUT,
for Surveyor-General.

tracing therefrom, and bounded as follows : on the north by Illukarawa claimed by Illukarawegedara Binduwa and others ; on the east by Illukarawewatta claimed by Illukarawegedara Binduwa and others ; on the south by Illukarawewatta claimed by Illukarawegedara Binduwa and others, Kudugalgodapatana belonging to Crown; and on the west by Kudugalgodapatana belonging to Crown, Illukarawehena belonging to Crown.

March 4, 1905.
Uva S. O. 626

J. G. FRASER,
Special Officer.

Order under Section 4, Sub-section (1), of "The Waste Lands Ordinances of 1897, 1899, 1900, and 1903," admitting Land to be Private Property.

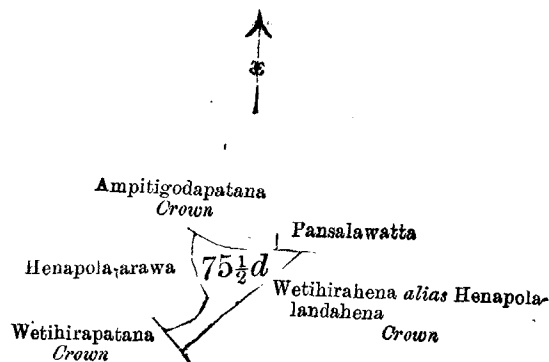
In the matter of the land commonly called or known as Wetihirahena *alias* Henapolalandehena, situate in the village of Kinigama in the Mahapolata korale of the Udukinda division, in the Province of Uva, and of "The Waste Lands Ordinances of 1897, 1899, 1900, and 1903."

WHEREAS in pursuance of section 1 of the said Ordinances it was duly notified on the Eighteenth day of March, One thousand Nine hundred and Four, that if no claim to the land commonly called or known as Wetihirahena *alias* Henapolalandehena, situate in the village of Kinigama in the Mahapolata korale of the Udukinda division, in the Province of Uva, containing in extent 1 acre and 3 perches, and shown as lot 75½*d* in preliminary plan 19 and in the annexed certified tracing therefrom, was made to the Special Officer appointed under section 28 of the said Ordinances within the period of three months from the date specified in such notice, such land would be deemed the property of the Crown and dealt with on account of the Crown (*vide* Notice No. 1,874):

And whereas P. R. A. M. Peria Karuppan Chetty of Haldummulla made claim thereto, and I, John George Fraser, Special Officer appointed under section 28 of the said Ordinances, made due inquiry into such claim, I do hereby admit the claim of the said claimant to the said land, as more fully described herein below, under section 4, sub-section (1), of the said Ordinances.

Description of the Land referred to.

The land commonly called or known as Wetihirahena *alias* Henapolalandehena, situate in the village of Kinigama in the Mahapolata korale of the Udukinda division, in the Province of Uva, containing in extent 1 acre and 3 perches, shown as lot 75½*d* in preliminary plan 19 and in the annexed certified tracing therefrom, and bounded as follows: on the north by Ampitigodapatana belonging to Crown, Pansalawatta claimed by Madankara Unnanse; on the east by Wetihirahena



Scale of 8 Chains to an Inch.

Situation: Kinigama village in Mahapolata korale of Udukinda division.

Preliminary plan 19.

Lot.	Name of Land.	Extent.
		A. R. P.
75½ <i>d</i>	Wetihirahena <i>alias</i> Henapolalandehena	1 0 3

Surveyor-General's Office,
Colombo, February 20, 1905.

Field sheet M₅₃—61¹²

J. B. M. RIDOUT,
for Surveyor-General.

alias Henapolalandehena belonging to the Crown; on the south by Wetihirahena *alias* Henapolalandehena belonging to the Crown, Wetihirapatana belonging to the Crown; and on the west by Henapola-arawa claimed by Wetihira Binduwa and others.

March 8, 1905.

Uva S. O. 627

J. G. FRASER,
Special Officer.

Order under Section 4, Sub-section (1), of "The Waste Lands Ordinances of 1897, 1899, 1900, and 1903."

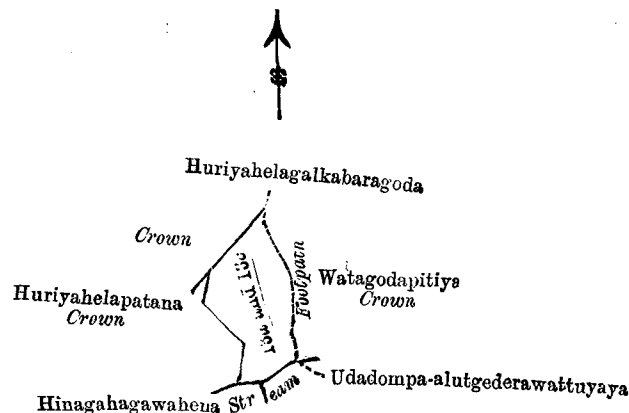
In the matter of the lands commonly called or known as Huriyahelapatana, Huriyamandiyawatta, situate in the village of Haliellegama in the Bogoda korale of the Yatikinda division, in the Province of Uva, and of "The Waste Lands Ordinances of 1897, 1899, 1900, and 1903."

WHEREAS in pursuance of section 1 of the said Ordinances it was duly declared and notified on the Sixteenth day of September, One thousand Nine hundred and Four, that if no claim to the lands commonly called or known as Huriyahelapatana, Huriyamandiyawatta, situate in the village of Haliellegama in the Bogoda korale of the Yatikinda division, in the Province of Uva, containing in extent 1 acre 2 roods and 30 perches, and shown as lots 13a and 13c in preliminary plan No. 20, was made to the Special Officer appointed under section 28 of the said Ordinances within the period of three months from the date specified in the said notice, such lands would be deemed the property of the Crown and dealt with on account of the Crown (*vide* Notice No. 2,049):

And whereas Udahagedara Dingia of Haliellegama made claim thereto, and I, John George Fraser, Special Officer appointed under section 28 of the said Ordinances, made due inquiry into such claim; and whereas I and the said claimant have come to an agreement in writing concerning the said lands, under section 4, sub-section (1), of the said Ordinances:

And whereas it was ordered that the said Udahagedara Dingia should pay to the Government Agent at Badulla a sum of Rupees Eight only (Rs. 8) as purchase amount for the said lands on or before the 16th day of December, One thousand Nine hundred and Four:

And whereas the said claimant has duly paid the said amount as ordered, the said claimant is hereby declared to be the purchaser of the said lands commonly called or known as Huriyahelapatana and Huriyamandiyawatta, situate in the village of Haliellegama in the Bogoda korale of the Yatikinda division, in the Province of Uva, containing in extent 1 acre 2 roods and 30 perches, shown as lots



Scale of 8 Chains to an Inch.

Situation: Haliellegama village in Yatikinda division of Bogoda korale.

Preliminary plan 20.

Lot.	Name of Land.	Extent. A. R. P.
13a	Huriyahelapatana	0 1 5
13c	Huriyamandiyawatta	1 1 25
		1 2 30

Surveyor-General's Office,
Colombo, February 28, 1905.

Sheet M 53, 54, 61, 62

J. B. M. RIDOUT,
for Surveyor-General.

13a and 13c in preliminary plan No. 20, and in the annexed certified tracing therefrom, and bounded as follows: on the north by Huriyahela Galkabaragoda, on the east by a footpath, on the south by a stream, and on the west by Huriyahelapatana belonging to the Crown.

March 11, 1905.
Uva S. O. 628

J. G. FRASER,
Special Officer.

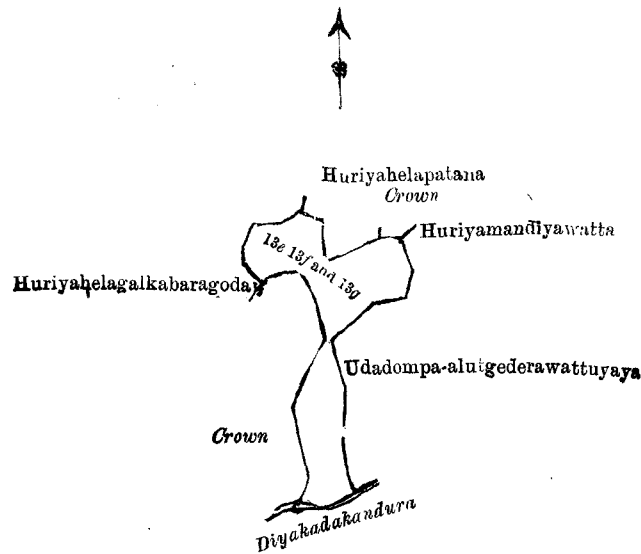
Order under Section 4, Sub-section (1), of "The Waste Lands Ordinances of 1897, 1899, 1900, and 1903."

In the matter of the lands commonly called or known as Dinigasgawakoratuwa, Huriyahelapatana *alias* Kinagahagawahena, Kinagahagawahena, situate in the village of Haliellegama in the Bogoda korale of the Yatikinda division, in the Province of Uva, and of "The Waste Lands Ordinances of 1897, 1899, 1900, and 1903."

WHEREAS in pursuance of section 1 of the said Ordinances it was duly declared and notified on the 16th day of September, One thousand Nine hundred and Four, that if no claim to the

lands commonly called or known as Dinigagawakoratuwa, Huriyahelapatana *alias* Kinagahagawahena, Kinagahagawahena, situate in the village of Haliellegama in the Bogoda korale of the Yatikinda division, in the Province of Uva, containing in extent 3 acres and 38 perches, and shown as lots 13e, 13f, 13g in preliminary plan 20, was made to the Special Officer appointed under section 28 of the said Ordinances within the period of three months from the date specified in the said notice, such lands would be deemed the property of the Crown and dealt with on account of the Crown (*vide* Notice No. 2,049):

And whereas Pallahegedara Puncha Duraya of Udadompay in Dikwella made claim thereto, and I, John George Fraser, Special Officer appointed under section 28 of the said Ordinances, made due inquiry into such claim; and whereas I and the said claimant have come to an agreement in writing concerning the said land, under section 4, sub-section (1), of the said Ordinances, whereby it was ordered that the said Pallahegedara Puncha Duraya should pay to the Government Agent at Badulla a sum of Rupees Sixteen and Cents Fifty (Rs. 16.50) as purchase amount for the said lands on or before the 16th day of December, One thousand Nine hundred and Four, and thereupon the claimant should be declared to be the purchaser of the said lands commonly called or known as Dinigagawakoratuwa, Huriyahelapatana *alias* Kinagahagawahena, and Kinagahagawahena, situate in the village of Haliellegama in the Bogoda korale of the Yatikinda division, in the Province of Uva, containing in extent 3 acres and 38 perches, shown as lots 13e, 13f, and 13g in preliminary plan 20 and in the annexed certified tracing therefrom, and bounded as follows: on the north by Huriyahelagalkabaragoda belonging to the Crown, Huriyahelapatana belonging to the Crown, Huriyamandiyawatta



Scale of 8 Chains to an Inch.

Situation: Haliellegama village in Yatikinda division of Bogoda korale.

Preliminary plan 20.

Lot.	Name of Land.	Extent.
		A. R. P.
13e	Dinigagawakoratuwa	0 3 3
13f	Huriyahelapatana <i>alias</i> Kinagahagawahena	1 3 20
13g	Kinagahagawahena	0 2 15
		3 0 38

Surveyor-General's Office,
Colombo, February 28, 1905.

Sheet M 7
53, 54, 61, 62

J. B. M. RIDOUT,
for Surveyor-General.

belonging to Udadompa Udagedara Dingia; on the east by Udadompa-alutgederawattuyaya claimed by Pallayagedara Puncha and others; on the south by the Diyakadakandura; and on the west by Huriyahelagalkabaragoda belonging to the Crown:

And whereas it was further agreed and ordered that in default of such payment the claim should be considered as having been withdrawn, and the said lands should be declared to be the property of the Crown:

And whereas the said claimant has failed to pay the purchase amount agreed upon on the due date, the said lands are hereby declared to be the property of the Crown in pursuance of the agreement afore-mentioned.

J. G. FRASER,
Special Officer.

March 11, 1905.
Uva S. O. 629

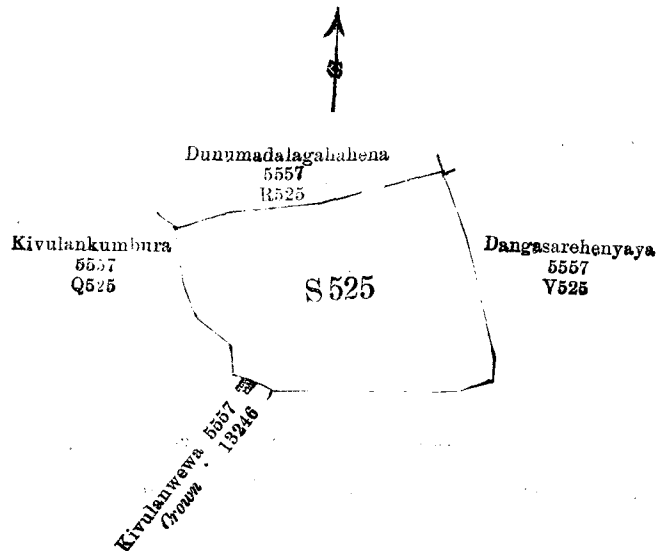
Order under Section 4, Sub-section (1), of "The Waste Lands Ordinances of 1897, 1899, 1900, and 1903."

In the matter of the land commonly called or known as Dunumadalagahahena, situate in the village of Pallattara in the Giruwa Pattu West of the Hambantota District, in the Southern Province, and of "The Waste Lands Ordinances of 1897, 1899, 1900, and 1903."

WHEREAS in pursuance of section 1 of the said Ordinances it was duly declared and notified on the 30th day of January, One thousand Nine hundred and Three, that if no claim to the land commonly called or known as Dunumadalagahahena, situate in the village of Pallattara in the Giruwa Pattu West of the Hambantota District, in the Southern Province, containing in extent 2 acres 1 rood and 30 perches, and shown as lot S 525 in preliminary plan 5,557, was made to the Special Officer appointed under section 28 of the said Ordinances within the period of three months from the date specified in the said notice, such land would be deemed the property of the Crown and dealt with on account of the Crown (*vide* Notice No. 1,327) :

And whereas (1) Rattasingha Arachchige Don Sendiris, (2) Kekunadura Vidane Arachchige Gunawathami, both of Pallattara, (3) Diyagubadaturuge Salohamy of Beliattakade, (4) Baladurage Sinno of Pallattara made claim thereto, and I, John George Fraser, Special Officer appointed under section 28 of the said Ordinances, made due inquiry into such claim; and whereas the 1st, 2nd, and 3rd claimants have withdrawn their claims to the said land; and whereas I and the said 4th claimant have, with consent of His Excellency the Governor, come to an agreement in writing concerning the said land, under section 4, sub-section (1), of the said Ordinances :

And whereas it was ordered that the said 4th claimant Baladurage Sinno of Pallattara should pay to the Assistant Government Agent at Hambantota a sum Rupees Twenty-one (Rs. 21) as purchase amount and fees for the said land on or before the 15th day of November, One thousand Nine hundred and Four; and whereas the said 4th claimant has duly paid the said amount as ordered, the said 4th claimant is hereby declared to be the purchaser of the said land commonly called or known as Dunumadalagahahena, situate in the village of Pallattara in the Giruwa Pattu West of the Hamban-



Scale of 4 Chains to an Inch.

Situation : Pallattara village in Giruwa Pattu West.
Preliminary plan 5,557.

Lot.	Name of Land.	Extent.
A. R. P.		
S 525	Dunumadalagahahena	2 1 30

Surveyor-General's Office,
Colombo, March 13, 1905.

J. B. M. RIDOUT,
for Surveyor-General.

tota District, in the Southern Province, containing in extent 2 acres 1 rood and 30 perches, and shown as lot S 525 in preliminary plan 5,557 and in the annexed certified tracing therefrom, and bounded as follows: on the north by Dunumadalagahahena sold by Crown to R. A. Don Aberan and others (5,557 R 525); on the east by Dangasarehenyaya claimed by Diyagubadaturuge Salohami and others (5,557 V 525); on the south by Dangasarehenyaya claimed by Diyagubadaturuge Salohami and others (5,557 V 525); and on the west by Kivulanwewa belonging to Crown (5,557 13,246); and on the south by Kivulanwewa belonging to Ratnasinarachchige Don Aberan and others (5,557 R 525).

March 24, 1905.

Hambantota S. O. 104

J. G. FRASER,
Special Officer.

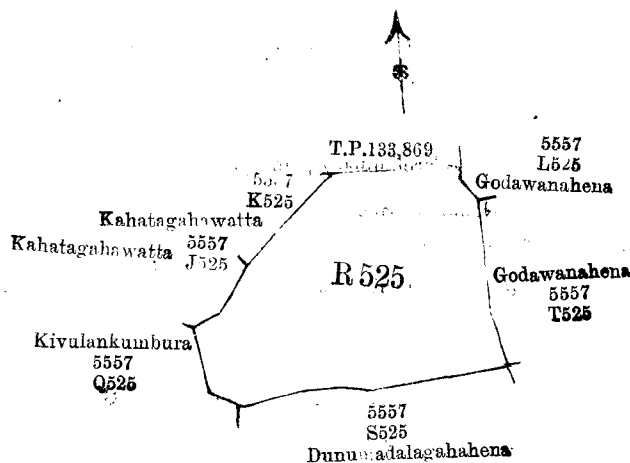
Order under Section 4, Sub-section (1), of "The Waste Lands Ordinances of 1897, 1899, 1900, and 1903,"

In the matter of the land commonly called or known as Dunumadalagahahena, situate in the village of Pallattara in the Giruwa Pattu West of the Hambantota District, in the Southern Province, and of "The Waste Lands Ordinances of 1897, 1899, 1900, and 1903."

WHEREAS in pursuance of section 1 of the said Ordinances it was duly declared and notified on the 30th day of January, One thousand Nine hundred and Three, that if no claim to the land commonly called or known as Dunumadalagahahena, situate in the village of Pallattara in the Giruwa Pattu West of the Hambantota District, in the Southern Province, containing in extent 2 acres 1 rood and 10 perches, and shown as lot R 525 in preliminary plan 5,557, was made to the Special Officer appointed under section 28 of the said Ordinances within the period of three months from the date specified in the said notice, such land would be deemed the property of the Crown and dealt with on account of the Crown (*vide* Notice No. 1,327):

And whereas (1) Rattasinghearachchige Don Aberan, (2) Kekunadura Vidana-arachchige Gunawathamy, both of Pallattara, and (3) Diyagubadaturuge Salohamy of Beliattekade made clam thereto, and I, John George Fraser, Special Officer appointed under section 28 of the said Ordinances, made due inquiry into such claim; and whereas I and the said claimants have, with consent of His Excellency the Governor, come to an agreement in writing concerning the said land, under section 4, sub-section (1), of the said Ordinances:

And whereas it was ordered that the said claimants (1) Rattasinghearachchige Don Aberan, (2) Kekunadura Vidana-arachchige Gunawathamy, both of Pallattara, and (3) Diyagubadaturuge Salohamy of Beliattekade should pay to the Assistant Government Agent at Hambantota a sum of Rupees Eleven and Cents Fifty-six (Rs. 11'56) as purchase amount for the said land on or before the 15th day of January, One thousand Nine hundred and Five; and whereas the said claimants have duly paid the said amount as ordered, the said claimants are hereby declared to be the purchasers of the said land commonly called or known as Dunumadalagahahena, situate in the village of Pallattara in the Giruwa



Scale of 4 Chains to an Inch.

Situation: Pallattara village in Giruwa Pattu West.

Preliminary plan 5,557.

Lot.	Name of Land.	Extent.
A.	R.	P.
R 525	Dunumadalagahahena	2 1 10

Surveyor-General's Office,
Colombo, March 13, 1905.

J. B. M. RIDOUT,
for Surveyor-General.

Pattu West of the Hambantota District, in the Southern Province, containing in extent 2 acres 1 rood and 10 perches, and shown as lot R 525 in preliminary plan 5,557 and in the annexed certified tracing therefrom, and bounded as follows: on the north by Kahatagahahenewatta belonging to R. Ando and another (T. P. 133,869); on the east by Godawanahena claimed by Ranasin Dewage Dingi Baba (L 525 & T 525); on the south by Dunumadalagahahena sold by Crown to Baladurage Sinno of Pallattara; and on the west by Kivilarekumbura belonging to Ratnasin Arachchige Don Aberan and others (Q 525), Kahatagahawatta claimed by Sawmanage Adonisa and others (J 525 & K 525).

March 24, 1905.

J. G. FRASER,
Special Officer.

Order under Section 4, Sub-section (1), of "The Waste Lands Ordinances of 1897, 1899, 1900, and 1903."

In the matter of the lands commonly called or known as Wagasingekoratuwa, Wagasinge-Punchikoratuwa, and Julgahahena, situate in the village of Pallattara in the Giruwa Pattu West of the Hambantota District, in the Southern Province, and of "The Waste Lands Ordinances of 1897, 1899, 1900, and 1903."

WHEREAS in pursuance of section 1 of the said Ordinances it was duly declared and notified on the Thirtieth day of January, One thousand Nine hundred and Three, that if no claim to the lands commonly called or known as Wagasingekoratuwa, Wagasinge Punchikoratuwa, and Julgahahena, situate in the village of Pallattara in the Giruwa Pattu West of the Hambantota District, in the Southern Province, containing in extent 4 acres and 16 perches, and shown as lots A527, D527, E527, and K527 in preliminary plan No. 5,557, was made to the Special Officer appointed under section 28 of the said Ordinances within the period of three months from the date specified in the said notice, such lands would be deemed the property of the Crown and dealt with on account of the Crown (*vide* Notice No. 1,333):

And whereas Rattasinghe Arachchige Don Abaran, (2) Kekunadura Vidane Arachchige Gunawathami, both of Pallattara, and (3) Diagubadaturage Salohami of Belliattekade made claim thereto, and I, John George Fraser, Special Officer appointed under section 28 of the said Ordinances, made due inquiry into such claim; and whereas I and the said claimants have, with consent of His Excellency the Governor, come to an agreement in writing concerning the said lands, under section 4, sub-section 1, of the said Ordinances:

And whereas it was ordered that the said Rattasinghe Arachchige Don Abaran, (2) Kekunadura Vidana Arachchige Gunawathami, both of Pallattara, and (3) Diagubadaturage Salohamy of Belliattekade should pay to the Assistant Government Agent at Hambantota a sum of Rupees Twenty and Cents Fifty (Rs. 20.50) as purchase amount for the said lands on or before the 15th day of January, 1905; and whereas the said claimants have duly paid the said amount as ordered, the said claimants are hereby declared to be the purchasers of the said lands, as more fully described herein below.

Description of the Lands referred to.

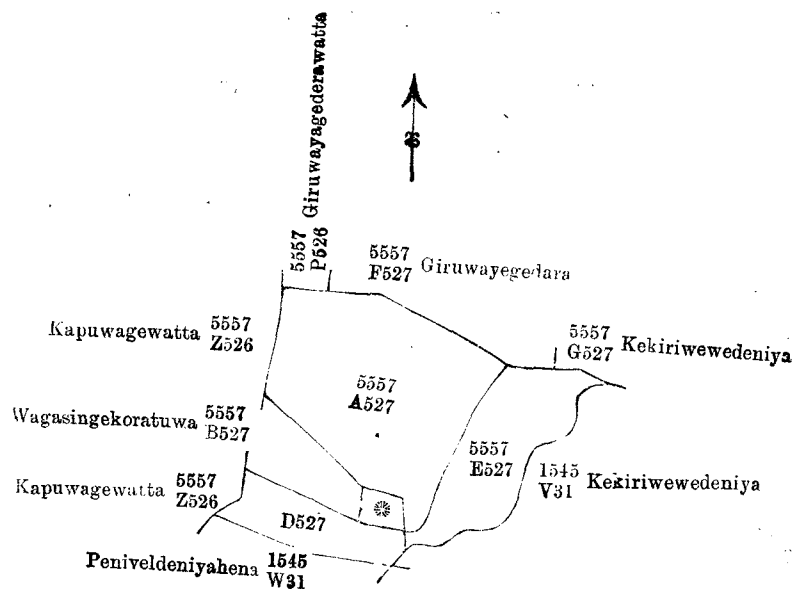
The following lots situated in the village of Pallattara in the Giruwa Pattu West of the Hambantota District, in the Southern Province, as described in the annexed certified tracings:—

I.

Preliminary plan 5,557

Lot.	Name of Land.	Extent.		
		A.	R.	P.
A 527	Wagasingekoratuwa	1	1	32
D 527	Do.	0	1	18
E 527	Wagasinge Punchikoratuwa	0	2	26
		2	1	36

bounded as follows: on the north by Giruwayagedarawatta claimed by S.A. Don Abaran (P526 and F527),
Kekiriwewedeniya claimed by Kekunadura Vidanege Baban Appu and others (G527); on the east by



*5557
C527 Wagasingekoratuwa

Situation : Pallattara village in Giruwa Pattu West.

Lot.	Name of Land.	Extent.	
		A.	R. P.
A 527 ...	Wagasingekoratuwa ...	1	1 32
D 527 ...	Do. ...	0	1 18
E 527 ...	Wagasinge Punchikoratuwa ...	0	2 26
		2	1 36

Surveyor-General's Office,
Colombo, September 19, 1902.P. D. WARREN,
for Surveyor-General.

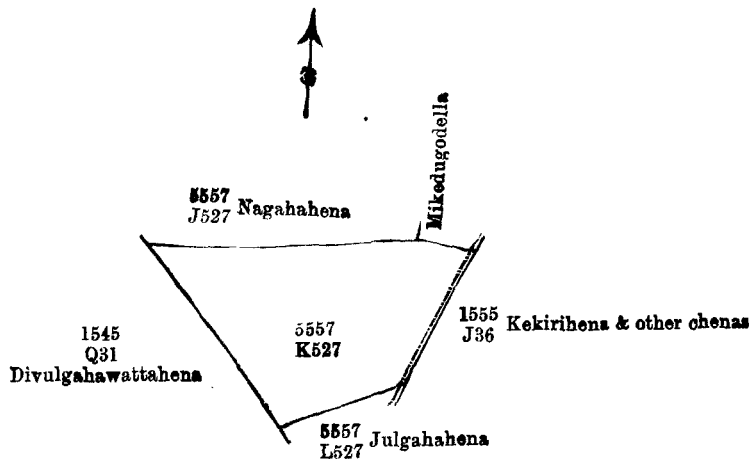
Kekiriwewedeniya claimed by A. Don Andris (^{1,545}/_{V31}); on the south by Peniweldeniyehena claimed by ditto (^{1,545}/_{W31}); on the west by Kapuwagewatta claimed by Vidanapatiranaige Don Davit (^{5,557}/_{Z526}); Wagasingekoratuwa claimed by Kekunaduravidanage Gunawathami (^{5,557}/_{B527 and C527}), Kapuwagewatta claimed by V. Don Davit (^{5,557}/_{Z526}).

II.

Preliminary plan 5,557.

Lot.	Name of Land.	Extent.	
		A.	R. P.
K 527 ...	Julgahahena ...	1	2 20

bounded as follows : on the north by Nagahahena *alias* Nagahawatta claimed by K. V. Babanappu (^{5,557}/_{J527}), Mikedugodella claimed by K. Gunawathami ; on the east by the village limit of Pallattara



Situation : Pallattara village in Giruwa Pattu West.

Lot.	Name of Land.	Extent.	
		A.	R. P.
K 527 ...	Julgahahena ...	1	2 20

Surveyor-General's Office,
Colombo, September 19, 1902.P. D. WARREN,
for Surveyor-General.

(Kekirihenyaya) claimed by B. Don Siman and others (^{1,555}/_{J36}); on the south by Julgahahena claimed by K. V. Gunawathami (^{5,557}/_{L527}); on the west by Divulgahawattahena claimed by K. G. Gunawathami (^{1,545}/_{Q31}).

March 7, 1905.

Hambantota S. O. 106

J. G. FRASER,
Special Officer.

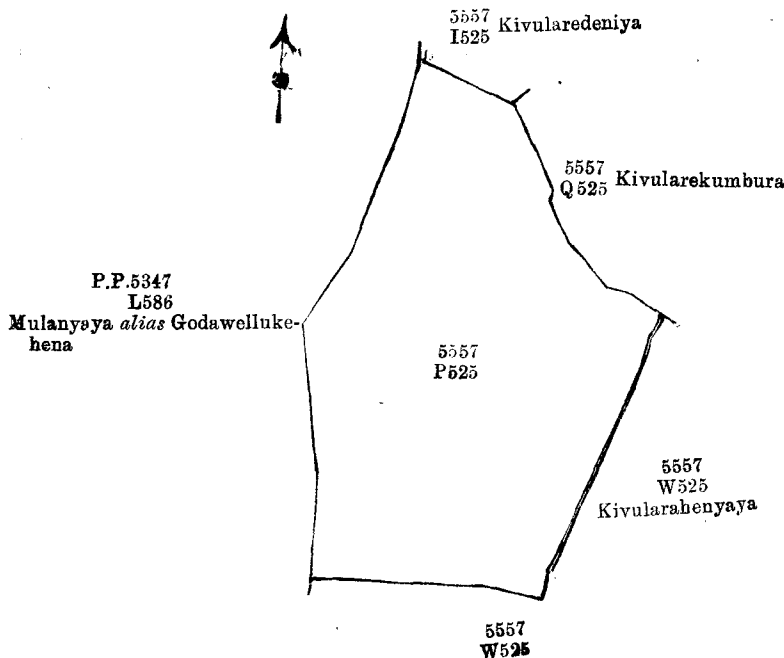
Order under Section 4, Sub-section (1), of "The Waste Lands Ordinances of 1897, 1899, 1900, and 1903."

In the matter of the land commonly called or known as Waldehigahahena, situate in the village of Pallattara in the Giruwa Pattu West of the Hambantota District, in the Southern Province, and of "The Waste Lands Ordinances of 1897, 1899, 1900, and 1903."

WHEREAS in pursuance of section 1 of the said Ordinances it was duly declared and notified on the Twelfth day of December, One thousand Nine hundred and Two, that if no claim to the land commonly called or known as Waldehigahahena, situate in the village of Pallattara in the Giruwa Pattu West of the Hambantota District, in the Southern Province, containing in extent 5 acres 1 rood and 34 perches, and shown as lot P 525 in preliminary plan 5,557, was made to the Special Officer appointed under section 28 of the said Ordinances within the period of three months from the date specified in the said notice, such land would be deemed the property of the Crown and dealt with on account of the Crown (*vide* Notice No. 1,254) :

And whereas (1) Rattasinghe Arachchige Don Senderis, (2) Kekunadura Vidana Arachchige Gunawathami, both of Pallattara, (3) Diagubadaturage Salohami of Beliattekade, and (4) Gombaduge Babanissa of Pallattara made claim thereto, and I, John George Fraser, Special Officer appointed under section 28 of the said Ordinances, made due inquiry into such claim ; and whereas the said 1st, 2nd, and 3rd claimants have withdrawn their claims to the said land ; and whereas I and the said fourth claimant have, with consent of His Excellency the Governor, come to an agreement in writing concerning the said land, under section 4, sub-section (1), of the said Ordinances :

And whereas it was ordered that the said 4th claimant Gombaduge Babanissa of Pallattara should pay to the Assistant Government Agent at Hambantota a sum of Rupees Forty-three and Cents Fifty (Rs. 43.50) as purchase amount and fees for the said land on or before the 15th day of November, One thousand Nine hundred and Four ; and whereas the said 4th claimant has duly paid the said amount as ordered, the said 4th claimant Gombaduge Babanissa is hereby declared to be the



Situation : Pallattara village in Giruwa Pattu West.

Lot.	Name of Land.	Extent. A. R. P.
P 525	Waldehigahahena	5 1 34

Surveyor-General's Office,
Colombo, September 16, 1902.

P. D. WARREN,
for Surveyor-General.

purchaser of the said land commonly called or known as Waldehigahahena, situate in the village of Pallattara in the Giruwa Pattu West of the Hambantota District, in the Southern Province, containing in extent 5 acres 1 rood and 34 perches, shown as lot P 525 in preliminary plan 5,557 and in the annexed certified tracing therefrom, and bounded as follows : on the north by Kiularedeniya claimed by Ratnasinarachchige Don Abaran (5,557 I 525), Kiularekumbura claimed by ditto (5,557 Q 525) ; on the east by Kivularahenyaya claimed by Diagubadaturage Salohami and others ; on the south by Kiularehenyaya claimed by Diagubadaturage Salohami and others (5,557 W 525) ; on the west by Godawellukehena alias Mahanugehenyaya claimed by Punchihewage Punchi Baba (5,347 L 586).

March 7, 1905.

J. G. FRASER,
Special Officer.

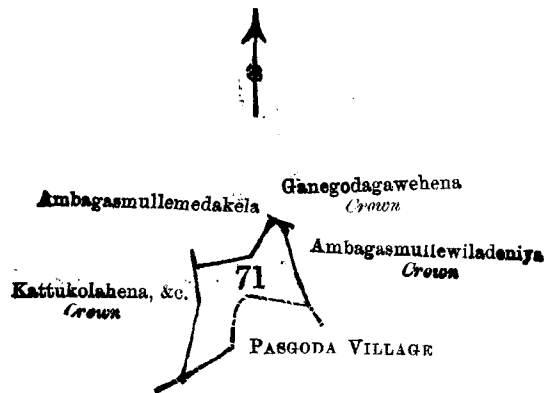
Order under Section 2 of "The Waste Lands Ordinances of 1897, 1899, 1900, and 1903," declaring Land to be Crown Property.

In the matter of the land commonly called or known as Ambagasmullemedakella, situate in the village of Bengamuwa in the Morawak korale of the Matara District, in the Southern Province, and of "The Waste Lands Ordinances of 1897, 1899, 1900, and 1903."

THE notice required by section 1 of "The Waste Lands Ordinances of 1897, 1899, 1900 and 1903," having been duly published in manner prescribed by that section in respect of the above-named land (*vide* Notice No. 823), and no claim having been made to the said land or to any interest therein within the period of three months from the date specified in the said notice, I, John George Fraser, Special Officer appointed under section 28 of the said Ordinances, under and by virtue of the powers vested in me in that behalf by section 2 of the said Ordinances, do hereby on this Twenty-seventh day of March, 1905, order and declare that the said land, as more fully described herein below, situate in the village of Bengamuwa in the Morawak korale of the Matara District, in the Southern Province, and shown as lot 71 in preliminary plan 18 and in the annexed certified tracing therefrom, and containing in extent 1 acre 1 rood and 6 perches, is the property of the Crown.

Description of the Land referred to.

The land commonly called or known as Ambagasmullemedakella, situated in the village of Bengamuwa in the Morawak korale of the Matara District, in the Southern Province, containing in extent 1 acre 1 rood and 6 perches, shown as lot 71 in preliminary plan 18 and in the annexed certified tracing therefrom, and bounded as follows: on the north by Ambagasmullemedakella



Scale of 8 Chains to an Inch.

Situation: Bengamuwa village in Morawak korale of Matara District.

Preliminary plan 18.

Lot.	Name of Land.	Extent.
		A. R. P.
71	Ambagasmullemedakella	1 1 6

Surveyor-General's Office,
Colombo, March 20, 1905.

Sheet O 15
20—28

J. B. M. RIDOUT,
for Surveyor-General.

claimed by Ganhewage Babe and others, Ganegodagawehena belonging to the Crown; on the east by Ambagasmullewiladeniya belonging to the Crown; on the south by the village limit of Pasgoda; and on the west by Kattukolahena claimed by Crown and by Samarawiragamage Loku Appu and others.

March 27, 1905.

Matara S. O. 1,216

J. G. FRASER,
Special Officer.

Order under Section 2 of "The Waste Lands Ordinances of 1897, 1899, 1900, and 1903," declaring Land to be Crown Property.

In the matter of the land commonly called or known as Paranawattekele, situate in the village of Diddenipota in the Kandaboda pattu of the Matara District, in the Southern Province, and of "The Waste Lands Ordinances of 1897, 1899, 1900, and 1903."

THE notice required by section 1 of "The Waste Lands Ordinances of 1897, 1899, 1900, and 1903," having been duly published in manner prescribed by that section in respect of the above-named land (*vide* Notice No. 2,021), and no claim having been made to the said land or to any interest therein within the period of three months from the date specified in the said notice, I, John George Fraser, Special Officer appointed under section 28 of the said Ordinances, under and by virtue of the powers vested in me in that behalf by section 2 of the said Ordinances, do hereby on this 18th day of March, 1905, order and declare that the said land, as more fully described herein below, situate in the village of Diddenipota in the Kandaboda pattu of the Matara District, in the Southern Province, and shown as lot 61a in preliminary plan 130 and in the annexed certified tracing therefrom, and containing in extent 6 acres and 10 perches, is the property of the Crown.

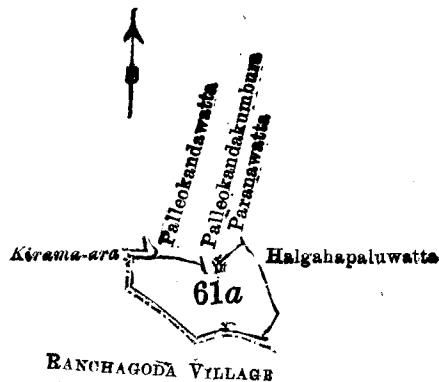
Description of the Land referred to.

The following lot situated in the village of Diddenipota in the Kandaboda pattu of the Matara District, in the Southern Province, as described in the annexed certified tracing:—

Preliminary plan 130.

Lot.	Name of Land.	Extent. A. R. P.
61a	Paranawattekele	6 0 10

and bounded as follows: on the north by the Kirama-ara, Palleokandawatta claimed by V. A. Don



Scale of 16 Chains to an Inch.

Situation: Diddenipota village in Kandaboda pattu.

Preliminary plan 130.

Lot.	Name of Land.	Extent. A. R. P.
61a	Paranawattekele	6 0 10

Surveyor-General's Office,
Colombo, June 27, 1904.

Sheet O²⁰
V

J. B. M. RIDOUT,
Acting Assistant Surveyor-General.

Andris and others, Palleokandakumbura claimed by ditto, Paranawatta claimed by H. Salo; on the east by Halgahapaluwatta claimed by V. Don Juanis and others; on the south and west by the village limit of Ranchagoda.

The 18th day of March, 1905.
Matara S. O. 1,217

J. G. FRASER,
Special Officer.

Order under Section 4, Sub-section (1), of "The Waste Lands Ordinances of 1897, 1899, 1900, and 1903," admitting Land to be Private Property.

In the matter of the land commonly called or known as Sundarayagodahena, Mataragewattehena, Dambokkehena, Ritigahakoratuwa, Kohombagahakoratuwa, Kaluwagahakoratuwa, and Dambokkekoratuwa, situate in the village of Gammeddegama in the Kandaboda pattu of the Matara District, in the Southern Province, and of "The Waste Lands Ordinances of 1897, 1899, 1900, and 1903."

WHEREAS in pursuance of section 1 of the said Ordinances it was duly notified on the Eighth day of April, One thousand Nine hundred and Four, that if no claim to the land commonly called or known as Sundarayagodahena, Mataragewattehena, Dambokkehena, Ritigahakoratuwa, Kohombagahakoratuwa, Kaluwagahakoratuwa, and Dambokkekoratuwa, situate in the village of Gammeddegama in the Kandaboda pattu of the Matara District, in the Southern Province, containing in extent 10 acres and 1 rood, and shown as lot 42 in preliminary plan 131 and in the annexed certified tracing therefrom, was made to the Special Officer appointed under section 28 of the said Ordinances within the period of three months from the date specified in such notice, such land would be deemed the property of the Crown and dealt with on account of the Crown (*vide* Notice No. 1,878):

And whereas (1) Munasinghe Adan, (2) Ehalage Kaluappu, (3) Nettasinge Babune, (4) Nettasinge Babahami, all of Gammeddegama, (5) Senanayake Babune of Parappamulla, (6) Don Samuel Disanayaka of Galetumba, (7) Kapugama Manikkage Babun Appu, (8) Hettige Suwaris Appu, (9) Samaragodage Hendrick, (10) Gamachchige Babune, (11) Gamachchige M. Nikulashami, (12) Munasinghe Odris, (13) Munasinghe Saunhami, (14) Kekelellagama-achchige Don Mathes, (15) Kekelellagama-achchige Don Thomis, (16) Kekelellege Dingi Baba, (17) Munasinghe Andris, (18) Munasinghe Siyadoris, (19) Kekelellege Jayanhami, all of Gammeddegama, (20) Deurunge Dingi Baba of Parappamulla, (21) Hettige Babunhami, (22) Hettiachchigamage Punchi Baba, both of Gammeddegama, (23) Kankanan Amarasinghe Dissanhami of Deiyandara, (24) Gama-achchige Babahami of Panditaporuwa, (25) Don Andris Abeyagunawardena Senerat Yapa, late Vidane Arachchi of Kebiliyapola, (26) Dahanayake Kirihami of Gammeddegama, (27) Kulappu Arachchige Dingi Appu of Ketiya, (28) Hettiachchimatumandegge Juwanis of Handugala, (29) Narandeniyege Don Thomis of Ketiya, (30) Kulasin Liyanage Don Davit of Handugala, (31) Hettige Salmanappu, (32) Munasinghe Appu, both of Gammeddegama, made claim thereto, and I, John George Fraser, Special Officer appointed under section 28 of the said Ordinances, made due inquiry into such claim: and whereas the said 10th, 11th, 12th, 13th, 14th, 15th, 16th, 17th, 18th, 19th, 20th, 21st, 22nd, 23rd, 24th, 25th, 26th, 27th, 28th, 29th, 30th, 31st, and 32nd claimants have withdrawn their claims, I, with the consent of His Excellency the Governor, do hereby admit the claims of the said 1st, 2nd, 3rd, 4th, 5th, 6th, 7th, 8th, and 9th claimants to the said land, as more fully described herein below, under section 4, sub-section (1), of the said Ordinances.

Description of the Land referred to.

The following lot situated in the village of Gammeddegama in Kandaboda pattu of the Matara District, in the Southern Province, as described in the annexed certified tracing:—

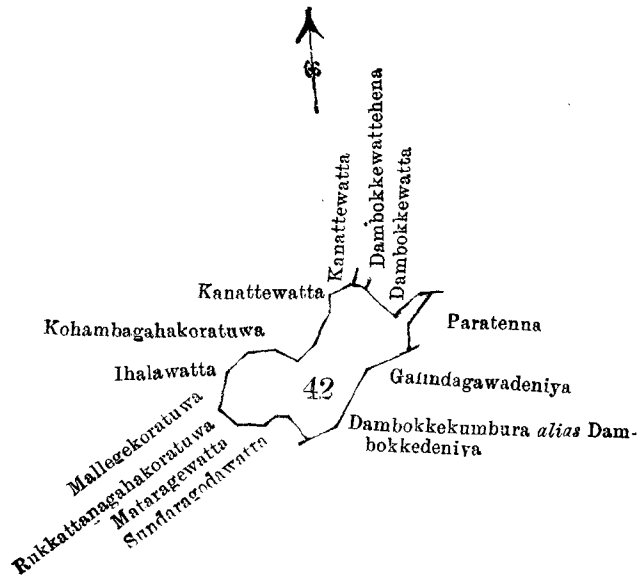
Preliminary plan 131.			Extent.
Lot.	Name of Land.	A. R. P.	
42	Sundarayagodahena, Mataragewattehena, Dambokkehena, Ritigahakoratuwa, Kohombagahakoratuwa, Kaluwagahakoratuwa, Dambokkekoratuwa	...	10 1 0

and bounded as follows: on the north by Kanatewatta claimed by Ehalage Kaluappu and others, Dambokkewattehena claimed by Munasinge Adanhamy and others, Dambokkewatta claimed by ditto; on the east by Paratenne (lot 4 in W. L. O. S. 62½) declared Crown, Gallindagawadeniya claimed by Don Samuel Dissanayaka, Dambokkekumbura *alias* Dambokkedeniya claimed by Hewahalpage Don Denis and others; on the south by Sundarayagodawatta claimed by K. Babuneappu and others, Mataragewatta claimed by Hettige Kottan and others, Rukattanagahakoratuwa claimed by Don Samuel Dissanayaka, Mallegekoratuwa claimed by Hewa Halpage Don Andris and others; on the west by Ihalawatta claimed by Kulappu Arachchige Dingi Appu and others, Kohombagahakoratuwa claimed by Samaranayaka Vidanagamage Siyadoris and others, Kanattewatta claimed by Ehalage Kaluappu and others.

J. G. FRASER,
Special Officer.

February 27, 1905.

[For Tracing see page 412.]



Scale of 16 Chains to an Inch.

Situation : Gammedagama village in Kandaboda pattuwa.

Preliminary plan 131.

Lot.	Name of Land.	Extent. A. R. P.
42	Sundarayagodahena, Mataragewattehena, Dambokkehena, Retigahakoratuwa, Kohambahakoratuwa, Kaluwagahakoratuwa, and Dambokkekoratuwa	10 1 0

Sheet O²⁰₁₁

Surveyor-General's Office,
Colombo, March 1, 1904.
Matara S. O. 1,218

P. D. WARREN,
Assistant Surveyor-General.

PRELIMINARY NOTICE.

Notice under "The Waste Lands Ordinances of 1897, 1899, 1900, and 1903."

TAKE notice, that unless within three months from the 28th day of April, 1905, the persons, if any, who claim any interest in the lands hereinafter mentioned or in any one or more of such lands or to some interest therein make claim in person or in writing to the said lands or any of them or to some interest therein to the Assistant Government Agent of Puttalam District, in the North-Western Province, at the Puttalam Kachechi :

Such Assistant Government Agent, in pursuance of the powers in him vested by "The Waste Lands Ordinances, 1897, 1899, 1900, and 1903," will declare by writing under his hand that the said lands or such of them, as to which no claim has been made, are the property of the Crown.

F. BOWES,
Assistant Government Agent.

Description of the Lands referred to.

Four allotments of land commonly called Keerimundel, situated at Puttalam within the Puttalam graves of the Puttalam District of the North-Western Province, as described in the annexed certified tracing :—

I.
Preliminary plan 2,897.

Lot.	Name of Land.	Extent. A. B. P.
12979 ...	Keerimundel ...	5 3 18

and bounded as follows : north by lands in P.P. $\frac{460}{5}$ (Crown); south by lands in P.P. $\frac{460}{Z1}$ and P.P. $\frac{2,897}{12,930}$, Keerimundel (Crown, Mapulle Tambi Marikkar and Wawa Naina Marikar Mohammado Naina Markar); east by lands in P.P. $\frac{460}{5}$ (Crown); and on the west by lands in P.P. $\frac{460}{7}$ (Crown), P.P. $\frac{2,817}{X 1,216}$, Keerimundel (O. Sella Wappu).

II.
Preliminary plan 2,897.

Lot.	Name of Land.	Extent. A. B. P.
12982 ...	Keerimundel ...	9 3 14
12983 ...	Do. ...	0 3 0
12984 ...	Do. ...	0 1 0
		10 3 14

and bounded as follows : north by lands in P.P. $\frac{460}{Z1}$ and P.P. $\frac{2,897}{12,980}$, Keerimundel (Crown); south by lands in P.P. $\frac{855}{4,830}$ (Crown), P.P. $\frac{2,817}{12,736}$, Ariyakuda West (Crown), and P.P. $\frac{2,817}{12,735}$, Ariyakuda West (Crown); east by lands in P.P. $\frac{2,897}{12,981}$, Keerimundel (Crown); and on the west by lands in P.P. $\frac{2,817}{12,713}$, Palliaddikkudah (Crown), P.P. $\frac{855}{4,830\frac{1}{2}}$ (Crown), P.P. $\frac{855}{4,830\frac{1}{2}}$ (Crown).

විෂය 1905 වසරේ අප්‍රේල් මස 23 වෙනි දින පටන් තුන්මාසයක් ඇතුළතදී මෙහි පහත දක්වන ඉඩම් වලට නොහොත් ඉන් එකකට නොහොත් වැඩිගණනාව යම් අයිතිවාසිකමක් තිබෙන යම් අයෙක් ඇත්නම් ඒ අය විසින් පුත්තලමේ කවිචේරියට ඇතිව වයඹ දිසාවේ පුත්තලමේ ආණ්ඩු වේ උප ඒජන්ත උන්‍යාන්සේගේ ඉදිරිපිට පෙනීසිට හෝ ලියවිල්ලකින් එකී ඉඩම්වලට නොහොත් ඊට ඇති යම් කොටසකට කිසි අයිතිවාසිකමක් පෙන්වාසිවින්නට නොයෙදුනොත් එකී ආණ්ඩු වේ උප ඒජන්ත උන්‍යාන්සේ විසින් වසර 1897, 1899, 1900 සහ 1903 වන දින සම්බන්ධව ආණ්ඩු පණත්වලින් ලැබී තිබෙන බලපෑමට නොපත්ව ප්‍රකාරයට, අයිතිකමක් කිසි නොසිටිය ඒ ඉඩම් එක් කෝ එසින් අයිතිවාසිකමක් ගෙණගැර දක්වනට නොයෙදුන සෑම ඉඩම් රාජසන්තක ඉඩම් බව උන්‍යාන්සේගේ අත්සන ඇති ලියවිල්ලකින් එළිදරව්කරණ බව මෙයින් දැනගත යුතුයි.

ඇල්. බෝස්,
ආණ්ඩු වේ උප ඒජන්ත වමඟ.

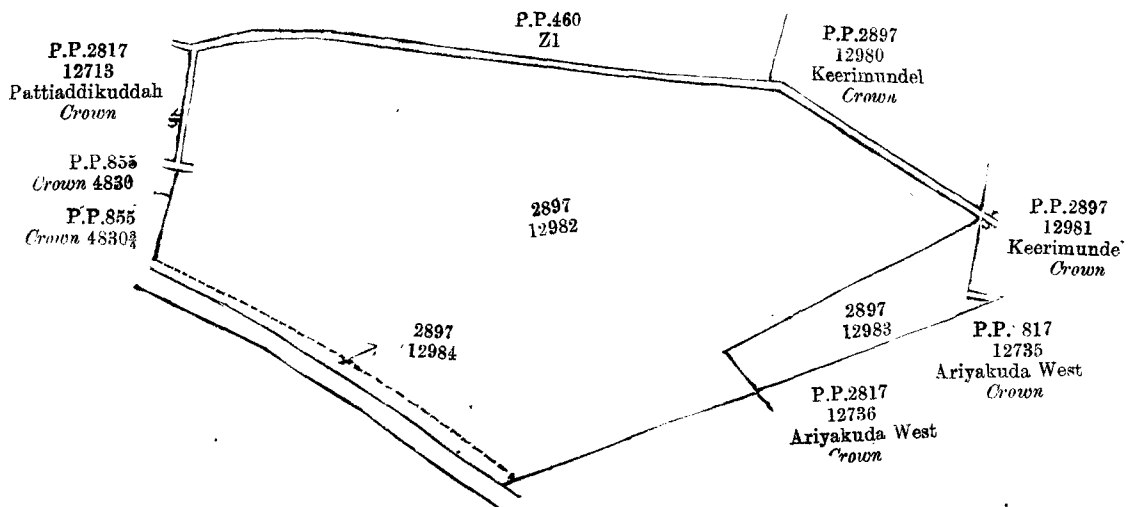
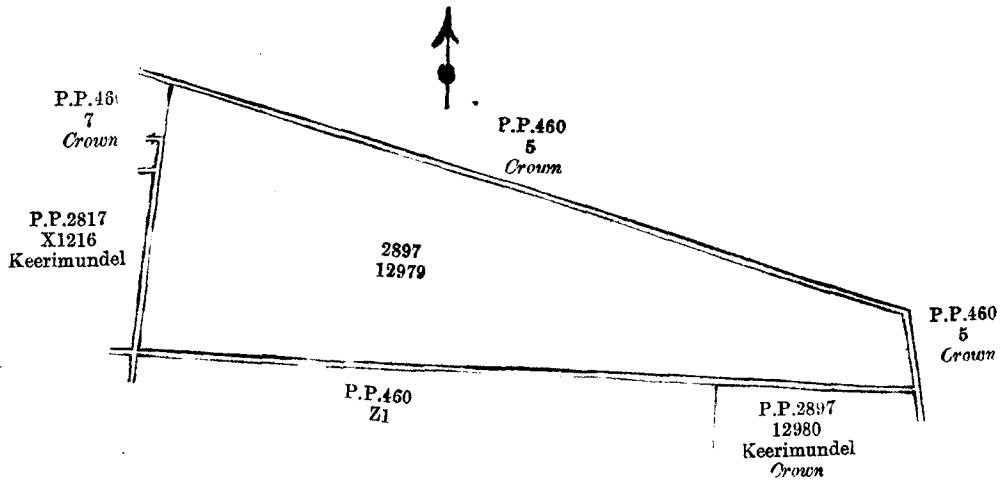
කිසිවක් මේ ඉඩම් ගැණයි.

මීට යාකර තිබෙන සහතික සඳහාමෙවන වයඹ දිසාවේ පුත්තලමේ දිස්ත්‍රික්කවේ පුත්තලම නගරයේ වාසල් ඇතුළත පිහිටා තිබෙන සාමාන්‍ය වයසෙන් කිරිමුත්දල් කිසන බිම්කවිටි ගත රක්, එනම් :—

I.
මුල් සිතියම 2,897.

බිම්කවිටිය.	ඉඩමේ නම.	භිම්තරම.
12979 ...	කිරිමුත්දල් ..	5 3 18

මීට මාසිම්—උතුරට ආණ්ඩුව සන්තක මුල් සිතියමේ නොමිමර $\frac{460}{5}$ සඳහාමෙවන ඉඩමිද; දකුණට කිරිමුත්දලමේ ආණ්ඩුව සන්තක මුල් සිතියමේ $\frac{460}{Z1}$ සහ මුල් සිතියමේ $\frac{2,897}{12,980}$ දරන ඉඩමිද,



Situation : Local Board, Puttalam.

Lot.	Name of Land.	Extent. A. R. P.
12979	Keerimundel	5 3 18
12982	Do.	9 3 14
12983	Do.	0 3 0
12984	Do.	0 1 0

Surveyor-General's Office,
Colombo, December 22, 1904.

2,170

R. S. TEMPLETON,
for Surveyor-General.