

Ceylon Government Gazette

Published by Authority.

No. 6,051—FRIDAY, MAY 5, 1905.

PART I.—General : Minutes, Proclamations, Appointments,
and General Government Notifications.

PART II.—Legal and Judicial.

PART III.—Provincial Administration.

PART IV.—Land Settlement.

PART V.—Mercantile, Marine, Municipal, Local, &c.

Separate paging is given to each Part in order that it may be filed separately.

Part IV.—Land Settlement.

	PAGE	PAGE
Final Orders	417	Preliminary Notices 420

FINAL ORDERS.

Order under Section 4, Sub-section (1), of "The Waste Lands Ordinances of 1897, 1899, 1900, and 1903," declaring the Land to be Crown Property.

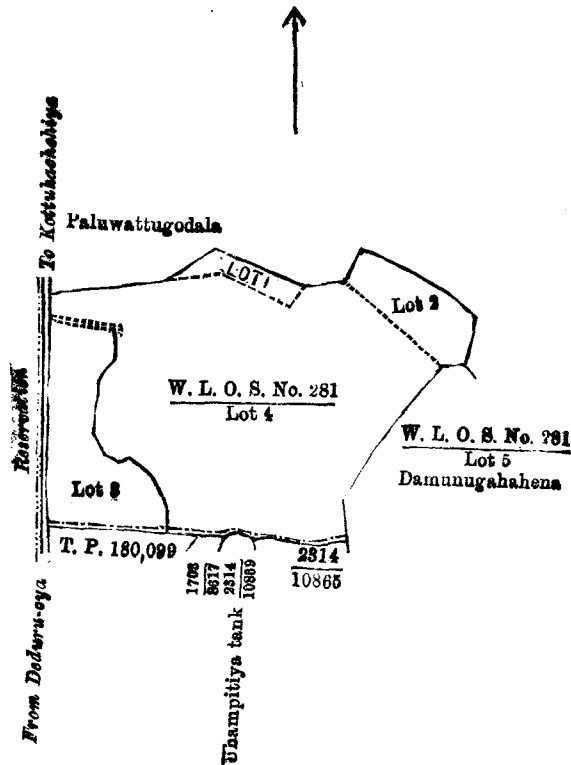
In the matter of the land commonly called or known as Uhampitiya, and more particularly as Paluvattehenyaya, Damunugahakele or Kongahawattehena, Damunugahakele, Ottunsantekele, and Kongahawatte, situate in the village Uhampitiya in the Kumarapallam pattu of Demala hatpattu in the Puttalam District, in the North-Western Province, and of "The Waste Lands Ordinances, 1897, 1899, 1900, and 1903."

WHEREAS in pursuance of section 1 of the said Ordinances it was duly notified on 13th December, 1901, that if no claim to the land commonly called or known as Uhampitiya, and more particularly as Paluvattehenyaya, Damunugahakele or Kongahawattehena, Damunugahakele, Ottunsantekele, and Kongahawatte, situate in the village Uhampitiya in the Kumarapallam pattu of the Demala hatpattu in Puttalam District of the North-Western Province, containing in extent 68 acres and 31 perches, and shown as lots 1, 2, 3, and 4 in the Waste Land Ordinance plan 281 and S.G.O. ²⁴ N. W. P. and in the annexed certified tracing therefrom, was made to the Assistant Government Agent, Puttalam, within the period of three months from the date specified in such notice, such land would be deemed the property of the Crown and dealt with on account of the Crown (*vide* Notice No. 795) :

And whereas Bastian Peries of Moratuwa and Joseph Vilike Munasinha of Matale made claim thereto ; and whereas the said claimants have withdrawn their claim to the said land, I, Frederick Bowes, Assistant Government Agent, Puttalam, under and by virtue of the powers vested in me in that behalf by section 4 of the said Ordinance, do hereby on 27th February, 1905, order and declare, under section 4, sub-section (1), of the Ordinance, that the said land, or more fully described herein below, is the property of the Crown.

Description of the Land referred to.

The land commonly called or known as Uhampitiya, and more particularly as Paluwattehen-yaya, Damunugahakele or Kongahawattehena, Damunugahakele, Ottunsantakekele, and Kongaha-watte, situate in the village Uhampitiya in the Kumarapallam pattu of the Demala hatpattu, in the North-Western Province, and containing in extent 68 acres and 31 perches, shown as lots 1, 2, 3, and 4 in the Waste Land Ordinance plan 281 and S.G.O. 24 and in the annexed tracing therefrom, N. W. P.



Situation : Uhampitiya village in Kumarapallam pattu of Demala hatpattu.

Lot.	Name of Land.	Extent.	
		A.	R. P.
1	Paluwattahenyaya, Damunugahakele or Kongahawattahena	2	0 9
2	Damunugahakele	5	2 16
3	Ottunsantakekele	10	3 6
4	Kongahawatta	49	3 0

Surveyor-General's Office,
Colombo, September 11, 1901.

J. L. HAMPTON,
for Acting Surveyor-General.

and bounded as follows: north by land Paluwattagodella, land claimed by Baba Appu Vidane; south by land appearing in title plan No. 180,099, lots 1,703, 2,314, 2,314, 8,617, 10,869, 10,865, and Uhampitiya tank; east by Waste Land Ordinances No. 281 lot 5, Damunugahahena claimed by Messrs. Munasinha and Peries; and west by the Compasspara.

February 27, 1905.

F. BOWES,
Assistant Government Agent.

Order under Section 4, Sub-section (1), of "The Waste Lands Ordinances, 1897, 1899, 1900, and 1903," admitting Land to be Private Property.

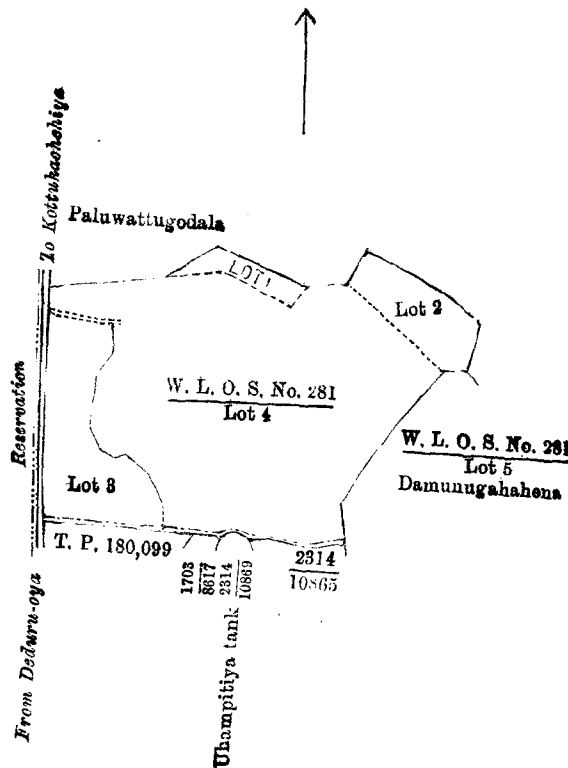
In the matter of the land commonly called or known as Uhampitiya, and more particularly as Paluwattehen-yaya, Damunugahakele or Kongahawattehena, Damunugahakele, Ottun-santakekele, and Kongahawatte, situate in the village Uhampitiya in Kumarapallam pattu of the Demala hatpattu in the Puttalam District of the North-Western Province, and of "The Waste Lands Ordinances, 1897, 1899, 1900, and 1903."

WHEREAS in pursuance of section 1 of the said Ordinances it was duly notified on the 13th day of December, One thousand Nine hundred and One, that if no claim to the land commonly called or known as Uhampitiya, and more particularly as Paluwattehen-yaya, Damunugahakele or Kongahawattehena, Damunugahakele, Ottunsantakekele, and Kongahawatte, situate in the village of

Uhampitiya in the Kumarapallam pattu of the Demala Hatpattu in the Puttalam District, in the North-Western Province, containing in extent 68 acres and 31 perches, and shown as lots 1, 2, 3, and 4 in the Waste Lands Ordinance plan 281 and S. G. O. N. W. P., as described in the annexed certified tracing therefrom, was made to the Assistant Government Agent of Puttalam within the period of three months from the date specified in such notice, such land would be deemed the property of the Crown and dealt with on account of the Crown:

And whereas Bastian Peries and Joseph Vilike Munasinha made claim thereto, and such Assistant Government Agent, Puttalam, made due inquiry into such claim; and whereas he and the 1st claimant Bastian Peries, with the consent of His Excellency the Governor, came to an agreement in writing concerning the said land, under section 4, sub-section, (1), of the said Ordinances:

And whereas it was ordered, in pursuance of the agreement afore-mentioned, that the first claimant be declared entitled on payment of Two hundred and Sixty-nine Rupees and Cents Eighty (Rs. 269·80) to lots 1, 2, and 4 in the survey aforesaid; and whereas the said claimant has paid on 11th



Situation: Uhampitiya village in Kumarapallam pattu of Demala hatpattu.

Lot.	Name of Land.	Extent. A. R. P.
1	Paluwattahenyaya, Damunugahakele or Kongahawattahena	2 0 9
2	Damunugahakele	5 2 16
3	Ottunsantakekele	10 3 6
4	Kongahawatta	49 3 0

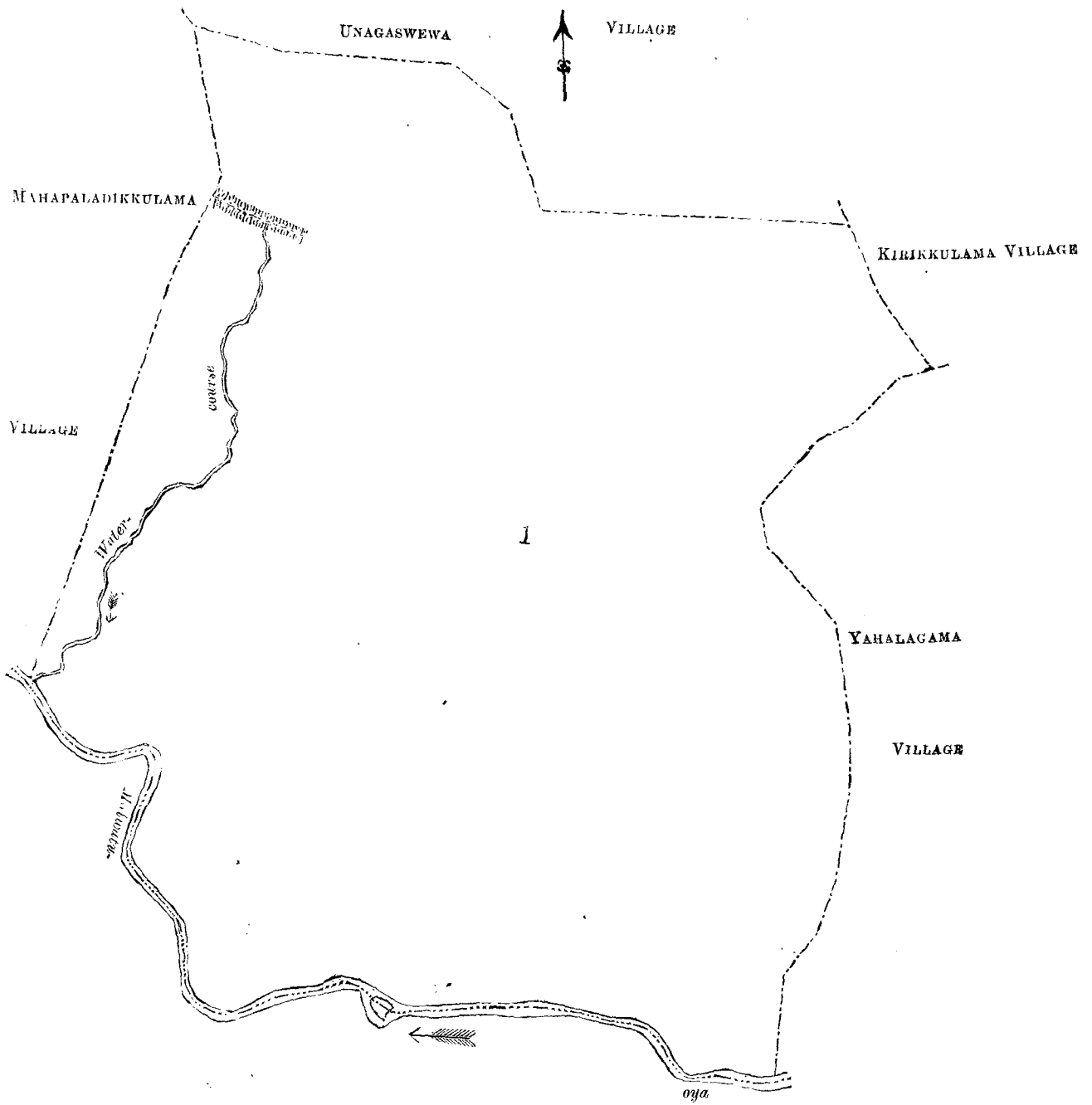
Survey-General's Office,
Colombo, September 11, 1901.

J. L. HAMPTON,
for Acting Surveyor-General.

December, 1904, to the Assistant Government Agent of Puttalam a sum of Rs. 269·80 (Two hundred and Sixty-nine Rupees and Eighty Cents), he is hereby declared entitled to the said lots situate in the village Uhampitiya, in extent 57 acres 1 rood and 25 perches, as described in the annexed tracing, and bounded as follows: north by Paluwattagodella claimed by Baba Appu Vidane, east by Kongahahena, west by Ottunsantakekele and Compass road, south by Uhampitiya tank P.P. 1,703, 8,617.

February 27, 1905.

F. BOWES;
Assistant Government Agent.



Scale of 16 Chains to an Inch.

Situation : Potupitigama village in Kaudutulana of Kanadara korale.

Preliminary plan 264.

Lot.	Name of Land.	Extent. A. R. P.
1	Potupitigamemukalana	640 2 10

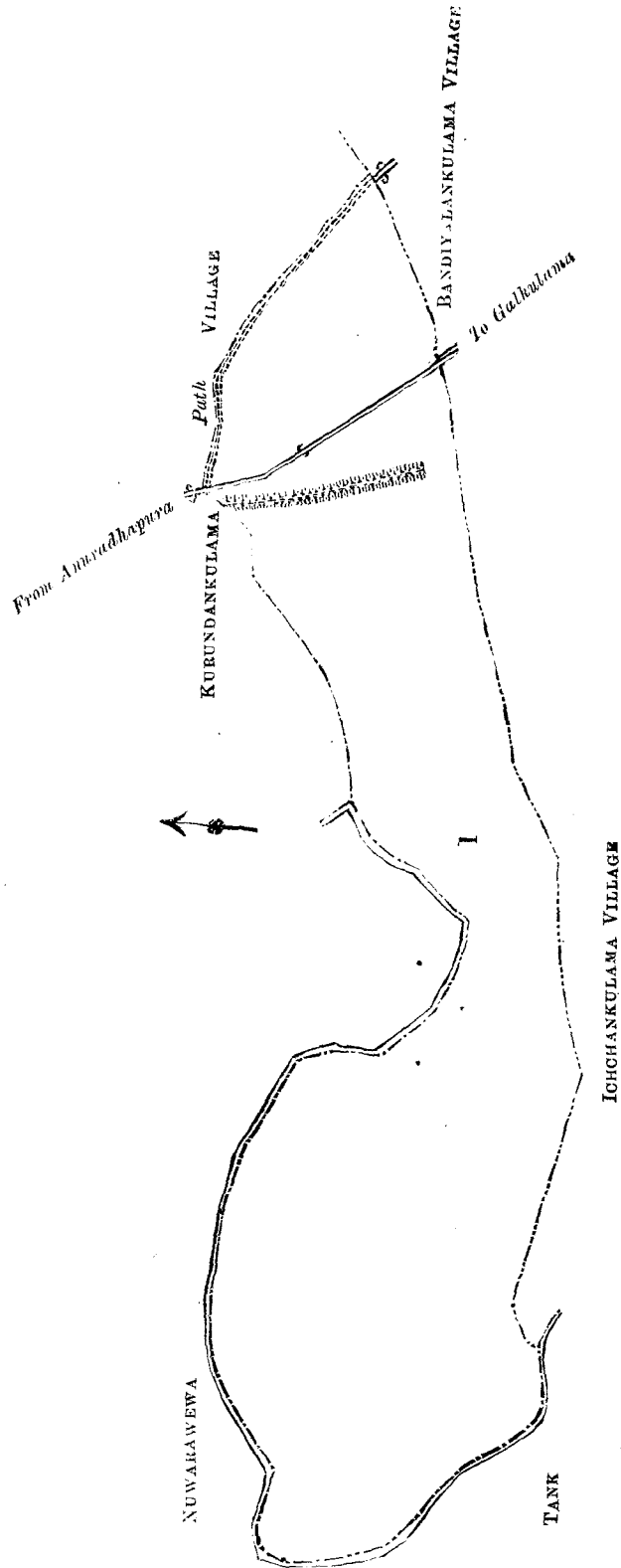
Surveyor-General's Office,
Colombo, April 19, 1905.

Sheets F 37-45 and F 38-46

J. B. M. RIDOUT,
for Surveyor-General.

2,171

Anuradhapura S. O. 16—1905



Scale of 16 Chains to an Inch.

Situation : Kulankulama village in Ihawewutulana of Kende korale.
Preliminary plan 248.

Lot.	Name of Land.	Extent. A. R. P.
1	Kulankulamemukulana	199 0 0
	Sheets F ₅₋₁₃ ⁹ and F ₆₋₁₄ ⁹	

Surveyor-General's Office,
Colombo, April 19, 1905.

7,172

J. B. M. RIDOUT,
for Surveyor-General.

Anuradhapura S. O. 17—1905.

Notice under "The Waste Lands Ordinances of 1897, 1899, 1900, and 1903."

TAKE notice, that unless within three months from the 5th day of May, 1905, the persons, if any, who claim any interest in the land hereinafter mentioned, make claim in person or in writing to the said land or to some interest therein to H. O. Fox, Esq., Special Officer appointed under section 28 of "The Waste Lands Ordinances, 1897, 1899, 1900, and 1903," at his office at Hill House, Mutwal, Colombo :

Such Special Officer, in pursuance of the powers vested in him by the said Ordinances, will declare by writing under his hand that the said land, to which no claim has been made, is the property of the Crown.

H. O. Fox,
Special Officer.

Description of the Land referred to.

The land commonly called or known as Tammannakulamemukulana, situated in the village of Tammannekulama in the Kandutulanu of the Kanadara korale of the Nuwaragampalata, in the North-Central Province, containing in extent 766 acres 1 rood and 20 perches, and shown as lot 1 in the preliminary plan 266 and in the annexed certified tracing therefrom, and bounded as follows : on the north by the village limit of Nuwarawewa, the village limit of Mahakelettuwa, the village limit of Kudakellettawa ; on the east by the village limit of Kirikulama ; on the south by the village limit of Unagaswewa ; on the west by the village limit of Nanikulama, the village limit of Attikulama.

ව 1905ක්වූ මැයි මස 5 වෙනි දින පටන් තුන්මාසයක් ඇතුළතදී මෙහි පහත දැක්වෙන ඉඩමට හෝ එයින් කොටසකට හෝ අයිතිවාසිකමක් තිබෙනවාය කියන යම් අයවල් ඇත්නම් ඒ අය විසින් මුද්‍රාලිපි සම්බන්ධව වර්ෂ 1897, 1899, 1900 සහ 1903න් අදාළපණත්වලට 28 වෙනි වගන්තියේ ප්‍රකාරයට පත්කරණු ලැබූ විශේෂ මන්ත්‍රීස්වරයානන්තාන්තේගේ කොලම මෝදර හිල් හවුස්හි කන්තෝරුවේදී එච්. ඩී. ඩේවිස් උන්තාන්තේගේ ඉදිරිපිටට ඇවිත් පෙනීසිට හෝ ලියවිල්ලකින් එකී ඉඩමට හෝ එහි කොටසකට අයිතිවාසිකම පෙන්වා, සිටින්නට නොයෙදුනොත්, එකී විශේෂ මන්ත්‍රීස්වරයානන්තාන්තේගේ ඉහතකී අදාළපණත්වලින් ලැබී තිබෙන බලවලට ප්‍රකාරයට අයිතිවාසිකම් නොකියාපු එකී ඉඩම රජයන්තක ඉඩමක් කියා උන්තාන්තේගේ අත්සනඇති ලියවිල්ලකින් උන්තාන්තේ විසින් ප්‍රකාශකරණ බව මෙයින් දැනගත යුතුයි.

එච්. ඩී. ඩේවිස්,
විශේෂ මන්ත්‍රීස්වරයානන්තාන්තේ.

ඉඩමෙතොරතුරු.

උතුරු මධ්‍යම දිසාවේ නුවරගම පලාතේ කනදර කෝරළේ කඳුකුලානේ තමිමන්තකුලම යන ගම පිහිටා තිබෙන මිට අමුණාපු සහතික සිතියමේ පෙනෙන අක්කර 766කුත් රූඩ් 1කුත් පර්චස් 20ක් බිම්තරම ඇති සාමාන්‍යවශයෙන් තමිමන්තකුලමේ මුකලාන කියන නොහොත් ඒ නමින් දැනගත තිබෙන 266වන මුල් සිතියමේ 1න් පෙන්වන බිම් කට්ටියට මායිම්—උතුරට නුවරවැවේ ගම්ඉමද, මහකැලැන්තුවේ ගම්ඉමද, කුඩාකැලැන්තුවේ ගම්ඉමද; නැගෙනහිරට කිරික්කුලමේ ගම්ඉමද, දකුණට උඩගස්වැවේ ගම්ඉමද; බස්නාහිරට නාතිකුලමේ ගම්ඉමද, අට්ටිකුලමේ ගම්ඉමද.

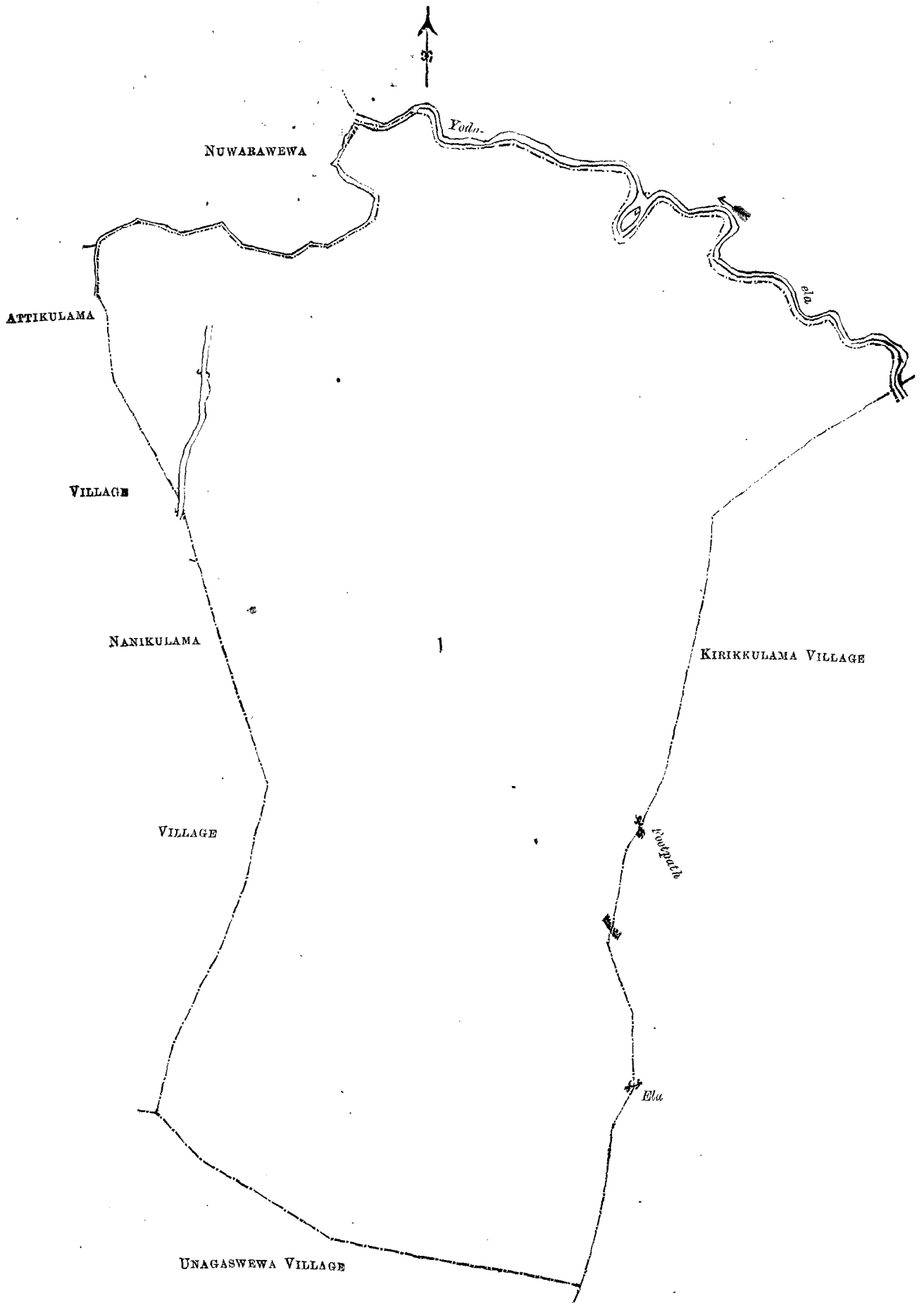
இ தன்பின் சொல்லப்படுங் காணியில் எவ்வீத உடந்தையாயினும் தங்களுக்குண்டொன்ற உரித்துப்பேசுவோர்கள் யாரும் குந்தால், அவர்கள், 1905 ம் ஆம் வைகாசிமீ 5 த் தேதி துவக்கம் மூன்று மாதத்திற்குள், 1897 முதல் 1903 ம் ஆண்டு வரையுள்ள பாணிலச்சட்டங்களின் 28 ம் பிரிவின் பிரகாரம் ஏற்படுத்திய விசேஷ உத்தியோகத்தார் எச். ஓ. பொக்சு தரை அவர்களிடம் கொழும்பு முகத்தவாரம் "வில் ஹவுஸ்" என்னும் அவருடைய கத்தோரில் முகாமுகமாயேனும் எழுத்து மூலமாயேனும் தங்களுக்குண்டொன்றும் உரித்தை அல்லது உடந்தையைத் தெரிவியாவிடல், சொல்லிய விசேஷ உத்தியோகத்தார் சொல்லிய சட்டங்களால் தமக்கு உண்டான அதிகாரத்தைக்கொண்டு உரித்துப்பேசப்படாததாகிய சொல்லிய காணியை முடிக்குரிய ஆதன்மென தமது கைச்சாத்திட்டு எழுத்து மூலமாய் வெளிப்படுத்தவார் என்பதை அறித்தகொள்க.

எச். ஓ. பொக்சு,
விசேஷ உத்தியோகத்தார்.

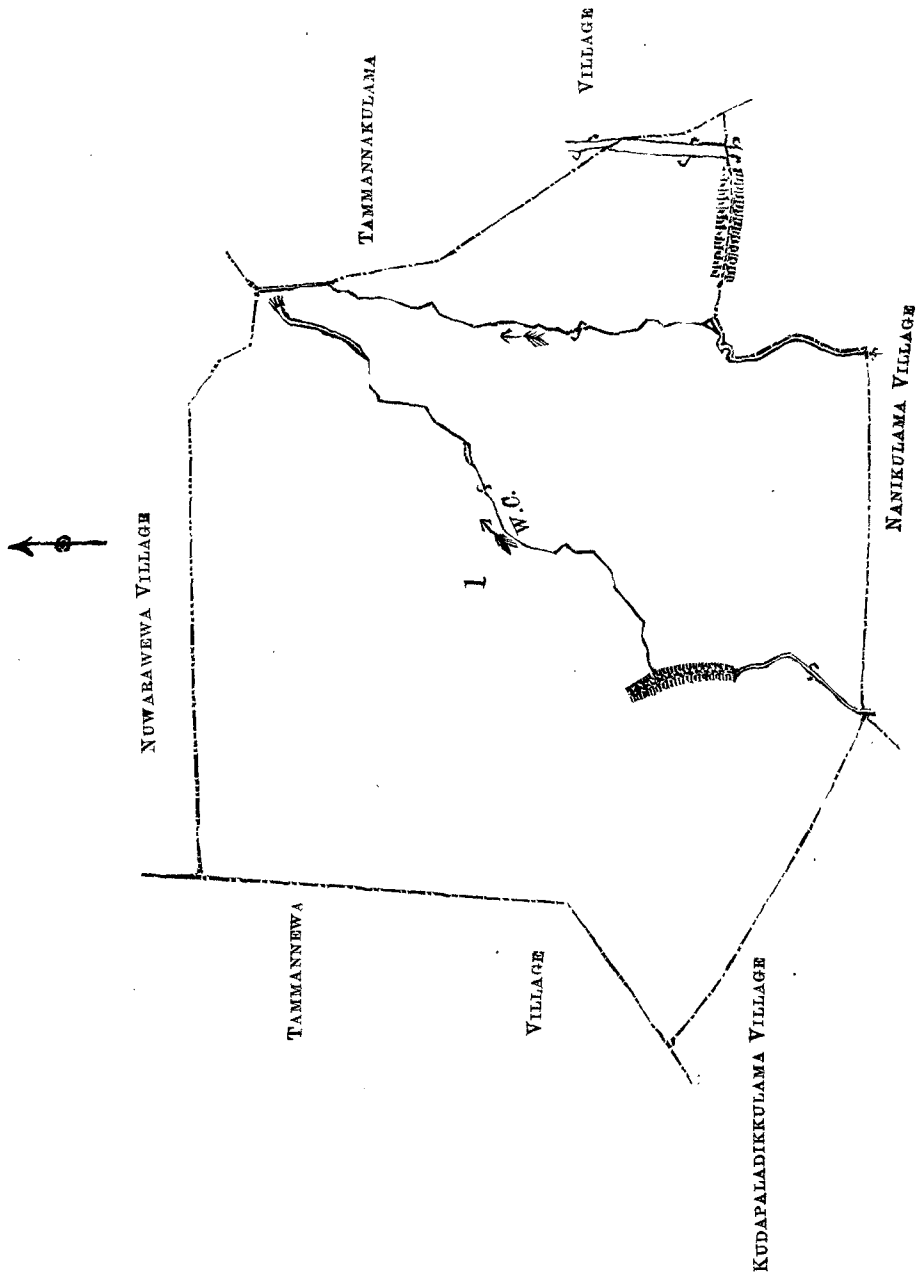
சுட்டிய காணியின் விவரம்.

வடமத்திய மாகாணம் துவரகம்பளாத்தை கணதற்கோற்றை கத்துளானையைச்சேர்ந்த தம்மன்னகுளம் என்னுங் கிராமத்தினுள்ள இத்துடனணக்கப்படும் உறுதிப்படுத்திய ப. ப. பிரதியில் விவரித்தபடியே 766 ஏக்கர் 1 ரூட் 20 பேட்சு விசாலமுடையதுஞ் சாமானியமாய் தம்மன்னகுளமேழக்கலான என்னும் பேரினம் அறிவிப்பட்டு அல்லது அழைக்கப் பட்டு வருவதும் 266 ம் பிரதமபட்டத்தில் முதலாம் துண்டாய்க் காட்டப்பட்டதுமான காணித்தனயி. இத்தகெல்ல : வடக்கு-தவறவெவ என்னும் கிராம எல்ல, மகாகலத்துவக் கிராம எல்ல, குடகலத்துவக் கிராம எல்ல ; கிழக்கு-கீரிக் குளக் கிராம எல்ல ; தெற்கு-உணகஸ்வெவக் கிராம எல்ல ; மேற்கு-ஞானிக் குளக் கிராம எல்ல, ஆகிக் குளக் கிராம எல்ல.

[For Tracing see page 425.]



Scale of 16 Chains to an Inch.



Scale of 16 Chains to an Inch.

Situation : Attikulama village in Kandutulana of Kanadara korale.

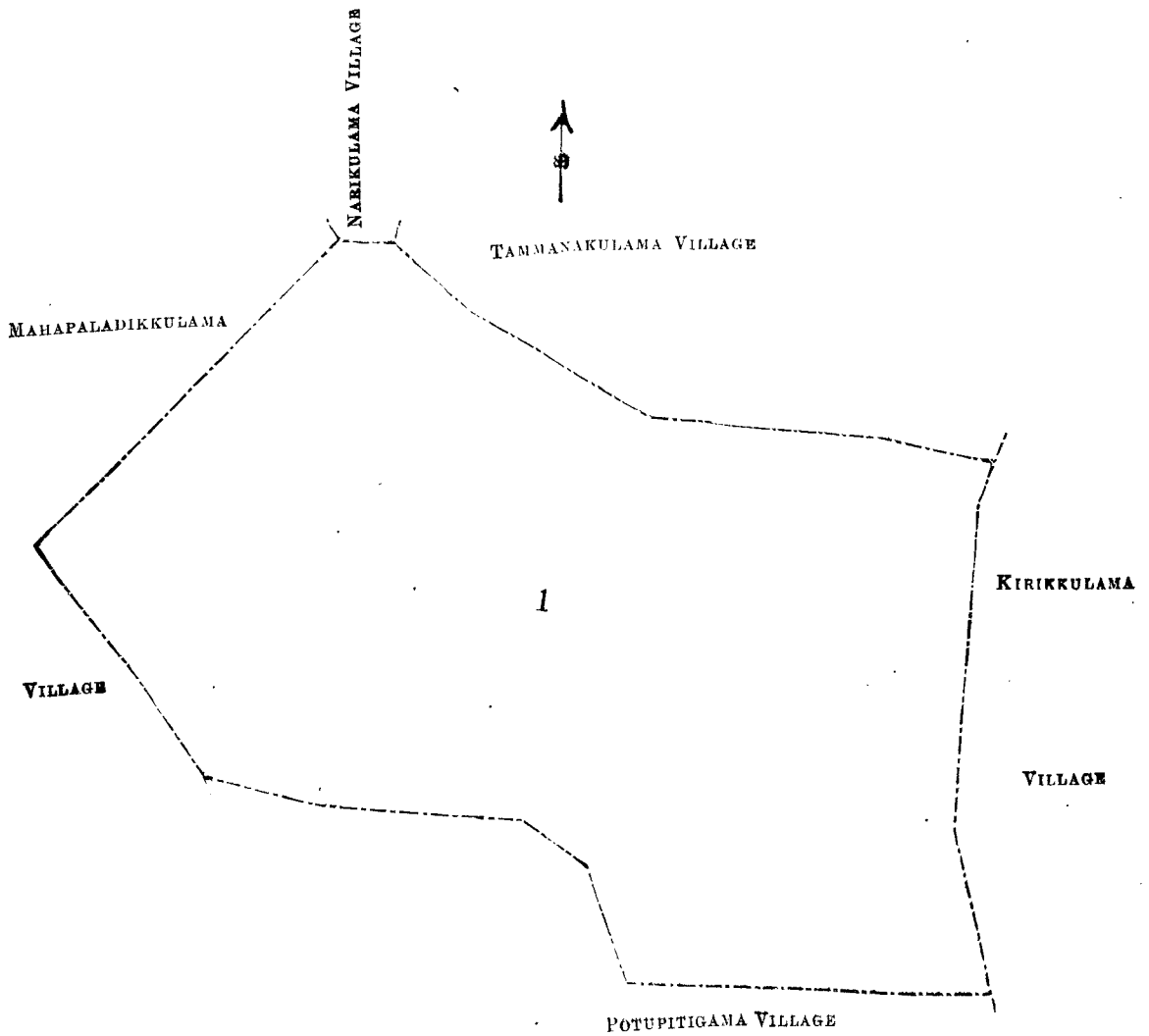
Preliminary plan 260.

Lot.	Name of Land.	Extent. A. R. P.
1	Attikulamemukulana	316 1 35

Surveyor-General's Office,
Colombo, April 19, 1905.
2,174

Sheet F 9
21-29

J. B. M. RIDOUT,
for Surveyor-General.
Anuradhapura S. O. 19-1905



Scale of 16 Chains to an Inch.

Situation: Unagaswewa village in Kandutulana of Kanadara korale.

Preliminary plan 265.

Lot.	Name of Land.	Extent.	
		A.	R. P.
1	Unagaswewemukalana	325	3 35
	Sheets F ⁹ ₂₁₋₂₉ , F ⁹ ₂₂₋₃₀ , F ⁹ ₃₇₋₄₅ and F ⁹ ₃₈₋₄₆		

Surveyor-General's Office.
Colombo, April 19, 1905.

2,175

J. B. M. RIDOUT,
for Surveyor-General.

Anuradhapura S. O. 20—1905