

Scale of 16 Chains to an Inch.

Situation : Kudapaladikkulama village in Kandutulana of Kanadara korale.

Preliminary plan 261.

Lot.	Name of Land.	Extent. A. R. P.
1	Kudapaladikkulamemukulana	423 2 35
Sheets F <sup>9</sup> <sub>20-28</sub> , F <sup>9</sup> <sub>21-29</sub> , F <sup>9</sup> <sub>36-44</sub> and F <sup>9</sup> <sub>37-45</sub>		

Surveyor-General's Office,  
Colombo, April 19, 1905.

J. B. M. RIDOUT,  
for Surveyor-General.

2,176

Anuradhapura S. O. 21—1905

Notice under "The Waste Lands Ordinances of 1897, 1899, 1900, and 1903."

TAKE notice, that unless within three months from the 12th day of May, 1905, the persons, if any, who claim any interest in the land hereinafter mentioned, make claim in person or in writing to the said land or to some interest therein to H. O. Fox, Esq., Special Officer appointed under section 28 of "The Waste Lands Ordinances, 1897, 1899, 1900, and 1903," at his office at Hill House, Mutwal, Colombo:

Such Special Officer, in pursuance of the powers vested in him by the said Ordinances, will declare by writing under his hand that the said land, to which no claim has been made, is the property of the Crown.

H. O. Fox,  
Special Officer.

Description of the Land referred to.

The land commonly called or known as Mahapaladikkulamemukulana, situated in the village of Mahapaladikkulama in the Kandutulana of the Kanadara korale of the Nuwaragampalata, in the North-Central Province, containing in extent 928 acres 3 rods and 20 perches, shown as lot 1 in preliminary plan 263 and in the annexed certified tracing therefrom, and bounded as follows: on the north by the village limit of Nanikulama; on the east by the village limit of Unagaswewa, the village limit of Potupitigama; on the south by the Malwatu-oya; on the west by the Malwatu-oya, the village limit of Kudapaladikkulama, the village limit of Nanikulama.

විෂිෂ්ට 1905ක්වූ මැයි මස 12 වෙන දින පටන් තුන්මාසයක් ඇතුලතදී මෙහි පහත දක්වන ඉඩමට හෝ එහි කොටසකට හෝ අයිතියක් තිබෙනවාය කියන ගම් අයෙක් ඇත්නම් ඒ අය විසින් මුද්‍රාති සමබන්ධ වී 1897, 1899, 1900 සහ 1903වන ආඥාපනත්වල 28 වෙනි වගන්තියේ ප්‍රකාරයට පත්කරණ ලද විශේෂ මහත්තෙරයානන්වන්ගේ සේවයේ කොළඹ මෝදර හීල් හවුස්ටන් රෝඩ් එම්. ඩී. ඩී. ඩී. රේජිස්ට්‍රාර් ජනරාල්ගේ දුප්පිට්ට මුද්‍රාති පෙනවීමට හෝ ලියවිලිකින් එකී ඉඩමට හෝ එකී කොටසකට අයිතියක් පෙන්වාසිවීමට හෝ විශේෂ මහත්තෙරයානන්වන්ගේ සේවයේ දායක අයෙකුගේ වැඩි කිසිවක් වලංගු ප්‍රකාරයට අයිතිවීමට හෝ විශේෂ මහත්තෙරයානන්වන්ගේ සේවයේ දායක අයෙකුගේ වැඩි කිසිවක් වලංගු ප්‍රකාරයට අයිතිවීමට අවස්ථා සහතිකයක් සහිතව එකී ඉඩම රජ සන්නය ඉඩමක් කියා ජනරාල්ගේ අත්සන ඇති ලියවිලිකින් උන්වන්ගේ විසින් ප්‍රකාශ කරණ බව මෙයින් දනගන යුතුයි.

එම්. ඩී. ඩී. රේජිස්ට්‍රාර්,  
විශේෂ මහත්තෙරයානන්වන්ගේ සේවයේ.

ඉඩමේ තොරතුරු.

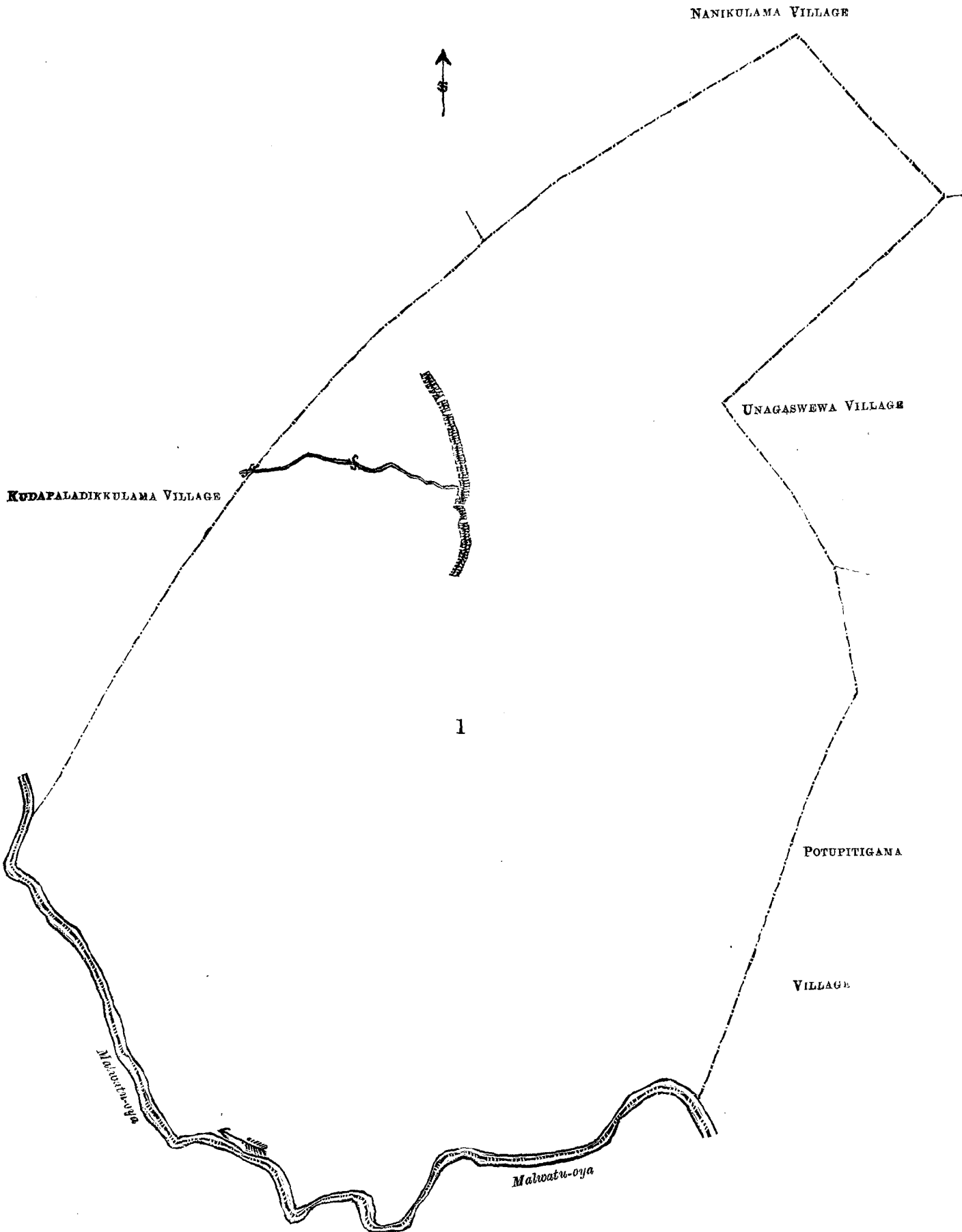
උතුරු මධ්‍යම දිසාවේ නුවරගමපලාතේ කන්දකෝරලේ කදවුලාගේ මහපලදින්කුලම ගම ගම පිහිටා තිබෙන මිට අඩුපාඩු සහතික සිතියමේ පෙනෙන අක්කර 928කුත් රූඩ් 3කුත්, පර්චස් 20ක් බිම්තරම ඇති සාමාන්‍යවයයෙන් මහපලදින්කුලමේ මුතලා කියන නොහොත් ඒ නමින් දනගන තිබෙන 263වන මුල් සිතියමේ 1න් පෙන්වන බිම්තලාවට පොදු—උතුරට සුගේකුලමේ ගමඉමද; නැගෙනහිරට උනගස්වැවේ ගමඉමද, පොතුපිට්ටගමේ ගමඉමද; දකුණට මල්වතුගමද; බස්නාහිරට මල්වතුගමද, කුඩාපලදින්කුලමේ ගමඉමද, සුගේකුලමේ ගමඉමද.

මුතලාපිට්ට සොල්ලිපිට්ට කානියේ ගම්වන ප්‍රධානව පිහිටා ඇත. ඊට අමතරව 1905 මැයි මස 12 වන දින පටන් තුන්මාසයක් ඇතුළතදී මෙහි පහත දක්වන ඉඩමට හෝ එහි කොටසකට හෝ අයිතියක් තිබෙනවාය කියන ගම් අයෙක් ඇත්නම් ඒ අය විසින් මුද්‍රාති සමබන්ධ වී 1897, 1899, 1900 සහ 1903වන ආඥාපනත්වල 28 වෙනි වගන්තියේ ප්‍රකාරයට පත්කරණ ලද විශේෂ මහත්තෙරයානන්වන්ගේ සේවයේ කොළඹ මෝදර හීල් හවුස්ටන් රෝඩ් එම්. ඩී. ඩී. රේජිස්ට්‍රාර් ජනරාල්ගේ දුප්පිට්ට මුද්‍රාති පෙනවීමට හෝ ලියවිලිකින් එකී ඉඩමට හෝ එකී කොටසකට අයිතියක් පෙන්වාසිවීමට හෝ විශේෂ මහත්තෙරයානන්වන්ගේ සේවයේ දායක අයෙකුගේ වැඩි කිසිවක් වලංගු ප්‍රකාරයට අයිතිවීමට හෝ විශේෂ මහත්තෙරයානන්වන්ගේ සේවයේ දායක අයෙකුගේ වැඩි කිසිවක් වලංගු ප්‍රකාරයට අයිතිවීමට අවස්ථා සහතිකයක් සහිතව එකී ඉඩම රජ සන්නය ඉඩමක් කියා ජනරාල්ගේ අත්සන ඇති ලියවිලිකින් උන්වන්ගේ විසින් ප්‍රකාශ කරණ බව මෙයින් දනගන යුතුයි.

ඊ. ඩී. පොප්,  
විශේෂ මහත්තෙරයානන්වන්ගේ සේවයේ.

සුද්ධිය කානියේ විවරය.

වැඩිපිට්ට ප්‍රධානව පිහිටා ඇත. ඊට අමතරව 1905 මැයි මස 12 වන දින පටන් තුන්මාසයක් ඇතුළතදී මෙහි පහත දක්වන ඉඩමට හෝ එහි කොටසකට හෝ අයිතියක් තිබෙනවාය කියන ගම් අයෙක් ඇත්නම් ඒ අය විසින් මුද්‍රාති සමබන්ධ වී 1897, 1899, 1900 සහ 1903වන ආඥාපනත්වල 28 වෙනි වගන්තියේ ප්‍රකාරයට පත්කරණ ලද විශේෂ මහත්තෙරයානන්වන්ගේ සේවයේ කොළඹ මෝදර හීල් හවුස්ටන් රෝඩ් එම්. ඩී. ඩී. රේජිස්ට්‍රාර් ජනරාල්ගේ දුප්පිට්ට මුද්‍රාති පෙනවීමට හෝ ලියවිලිකින් එකී ඉඩමට හෝ එකී කොටසකට අයිතියක් පෙන්වාසිවීමට හෝ විශේෂ මහත්තෙරයානන්වන්ගේ සේවයේ දායක අයෙකුගේ වැඩි කිසිවක් වලංගු ප්‍රකාරයට අයිතිවීමට හෝ විශේෂ මහත්තෙරයානන්වන්ගේ සේවයේ දායක අයෙකුගේ වැඩි කිසිවක් වලංගු ප්‍රකාරයට අයිතිවීමට අවස්ථා සහතිකයක් සහිතව එකී ඉඩම රජ සන්නය ඉඩමක් කියා ජනරාල්ගේ අත්සන ඇති ලියවිලිකින් උන්වන්ගේ විසින් ප්‍රකාශ කරණ බව මෙයින් දනගන යුතුයි.



Scale of 16 Chains to an Inch.

Situation : Mahapaladikkulama village in Kandutulana of Kanadara korale.  
Preliminary plan 263.

Lot.	Name of Land.	Extent.	
		A.	R. P.
1 ...	Mahapaladikkulamemukulana ...	928	3 20
Surveyor-General's Office, Colombo, April 19, 1905.		J. B. M. RIDOUT, for Surveyor-General.	
2,177	Sheets F <sup>9</sup> <sub>21-29</sub> , F <sup>5</sup> <sub>36-44</sub> , and F <sup>9</sup> <sub>37-45</sub>	Anuradhapura S. O. 22—1905	

Notice under "The Waste Lands Ordinances of 1897, 1899, 1900, and 1903."

TAKE notice, that unless within three months from the 12th day of May, 1905, the persons, if any, who claim any interest in the lands hereinafter mentioned or in any one or more of such lands, make claim in person or in writing to the said lands or any of them or to some interest therein to H. O. Fox, Esq., Special Officer appointed under section 28 of "The Waste Lands Ordinances, 1897, 1899, 1900, and 1903," at his office at Hill House, Mutwal, Colombo.

Such Special Officer, in pursuance of the powers vested in him by the said Ordinances, will declare by writing under his hand that the said lands or such of them, as to which no claim has been made, are the property of the Crown.

H. O. Fox,  
Special Officer.

Description of the Lands referred to.

The following lots situated in the village of Tammannewa of the Kandutulana of the Kanadara korale of the Nuwaragampalata, in the North-Central Province, as described in the annexed certified tracing :—

Preliminary plan 246.

Lot.	Name of Land.	Extent.	
		A.	R. P.
1 ...	Tammannewemukulana ...	191	2 28
1a ...	Tammannewekele ...	16	2 26
1b ...	Do. ...	1	1 0
1c ...	Do. (P. P. 2,209 6,706) ...	12	0 16
1d ...	Do. (P. P. 2,209 6,707) ...	0	3 20
		222	2 10

and bounded as follows : on the north by the village limit of Nuwarawewa ; on the east by the village limit of Nuwarawewa, the village limit of Attikulama ; on the south by the village limit of Attikulama, the village limit of Kuda Paladikkulama, the village limit of Wanniyankulama ; on the west by the village limit of Nuwarawewa.

1905ක්වූ මැයි මස 12 වෙනි දින පටන් තුන්මාසයක් ඇතුලතදී මෙහි පහත දක්වන ඉඩම් වලට නොහොත් ඉන් එකකට නොහොත් වැඩිගණනකට යම් අයිතිවාසිකමක් තිබෙන යම් අයවල් ඇත්නම් ඒ අය විසින් මුඩුබිම් සම්බන්ධව වසී 1897, 1899, 1900 සහ 1903න් අඤ්චණත්වල 28 වෙනි වගන්තියේ ප්‍රකාරයට පත්කරණු ලැබූ විශේෂ මන්ත්‍රීස්වරයානන්තාත්සේගේ කොලම මෝදර හිල් හවුස්හි කන්තෝරුවේදී එම්. ඩී. ජොන්ස් උන්තාත්සේගේ ඉදිරිපිටට ඇවිත් පෙනීසිට හෝ ලිය විල්ලකින් එකී ඉඩම්වලට නොහොත් ඊට ඇති යම් කොටසකට කිසි අයිතිවාසිකමක් පෙන්වා සිටින්නට නොයෙදුනොත්, එකී විශේෂ මන්ත්‍රීස්වරයානන්තාත්සේට ඉහතකී අඤ්චණත්වලින් ලැබී තිබෙන බලවල ප්‍රකාරයට අයිතිවාසිකම් නොකියාපු එකී ඉඩම් එක්කෝ එසින් අයිතිවාසිකමක් ගෙනහැරදක් වන්නට නොයෙදුන සෑම ඉඩම් රජසන්තක ඉඩම් හැරියට උන්තාත්සේගේ අත්සන ඇති ලියවිල්ලකින් උන්තාත්සේ විසින් ප්‍රකාශකරණ බව මෙයින් දැනගත යුතුයි.

එම්. ඩී. ජොන්ස්,  
විශේෂ මන්ත්‍රීස්වරයානන්තාත්සේ.

ඉඩම්වල තොරතුරු.

උතුරු මඩාම දිසාවේ නුවරගම පලාතේ කනදර කෝරළේ කඳුලාගේ තම්මැත්තැව යන ගම පිහිටා තිබෙන මීට අමුණාපු සහතික සිතියමේ පෙනීයන මෙහි පහත දක්වන බිම්කවරි, එනම් :—

බිම්කවරිය.	මුල් සිතියම 246.		බිම්තරම. අ. රූ. ප.
	ඉඩමේ නම.		
1 ...	තම්මැත්තැව් මුකලාන	..	191 2 28
1a ...	තම්මැත්තැවේකැමල්	..	16 2 26
1b ...	එම	...	1 1 0
1c ...	එම (පි.පි. 2,209 6,706)	...	12 0 16
1d ...	එම (පි.පි. 2,209 6,707)	...	0 3 20
			222 2 10

මෙම මාසිම—උතුරට නුවරවැවේ ගම් ඉමද; නැගෙනහිරට නුවරවැවේ ගම් ඉමද, අවටිකුලමේ ගම් ඉමද; දකුණට අවටිකුලමේ ගම් ඉමද, කුඩා පලදික්කුලමේ ගම් ඉමද, වත්තියන්කුලමේ ගම් ඉමද. බස්නාහිරට නුවරවැව ගම් ඉමද.

9) தன்பின் சொல்லப்படுங் காணிகளுள் ஒன்றிலேனும் பலவிலேனும் எவ்வித உடந்தையாலும் தங்களுக்குண்டென உரித்துப்பேசுவோர்கள் யாருமிருந்தால், அவர்கள், 1905 ம் ஆம் வைகாசிமாதம் 12 த் தேதி துவக்கம் மூன்றுமாதம் திற்குள், 1897 முதல் 1903 ம் ஆண்டு வரையுள்ள பாணிலச்சட்டங்களின் 28 ம் பிரிவின் பிரகாரம் ஏற்படுத்திய விசேஷ உத்தியோகத்தர் எச். ஓ. பொகீஸ்தரை அவர்களிடம் சொழும்பு முகத்துவாரம் "ஷில் ஹவுஸ்" என்னும் அவருடைய கத்தோரில் முகாமுகமாயேனும் எழுத்து மூலமாயேனும் தங்களுக்குண்டெனும் உரித்தை அல்லது உடந்தையைத் தெரிவிப்பாவிடில், சொல்லிய விசேஷ உத்தியோகத்தர் சொல்லிய சட்டங்களால் தமக்கு உண்டாய அதிகாரத்தைக்கொண்டு சொல்லிய காணிகளை அல்லது அவைகளுள் உரித்துப்பேசப்படாதனவற்றை முடிக்குரிய ஆதனமென தமது கைச்சாத்திட்டி உழுத்து மூலமாய் வெகிப்படுத்துவார் என்பதை அறித்துகொள்க.

எச். ஓ. பொகீஸ்,  
விசேஷ உத்தியோகத்தர்.

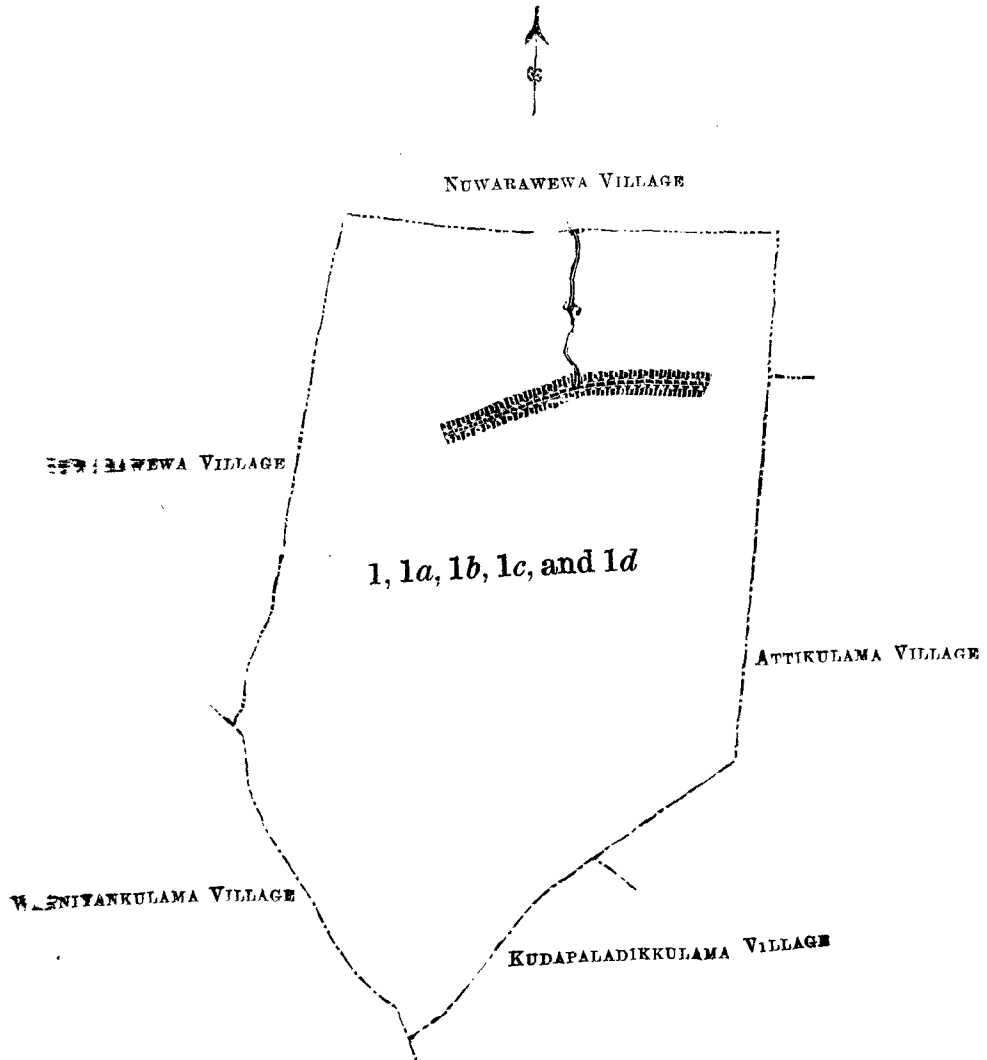
சட்டிய காணிகளின் விவரம்.

வடமத்திய மாகாணம் துவரகம்டளாத்தை, கணதறுகோறனை கந்துதுளானையைச்சேர்ந்த தம்மன்னுவ என்னுங் கிராமத்திலுள்ள ஒத்துட னணக்கப்படும் உறுதிட்டத்திய படப்பிரதியில் விவரித்தபடியே, கீழ்க்குறிக்குங் காணிக் குண்டுகள் :-

பிரதம படம் 246.

காணிக் குண்டு.	காணியின் பெர்.	விசாலம் ச. அ. பெ
1	தம்மனனுவேழமக்கலான	191 2 28
1a	தம்மன்னுவேகேவே	16 2 26
1b	ஷ (P.P. 2,209)	1 1 0
1c	ஷ (P.P. 6,706)	12 0 16
1d	ஷ (P.P. 2,209, 6,707)	0 3 20
		<hr/> 222 2 10 <hr/>

எல்லைகளாவன : வடக்கு-துவறவெவக் கிராம எல்லை; கிழக்கு-துவறவெவக் கிராம எல்லை, ஆத்திக்குளக் கிராம எல்லை; தெற்கு-ஆத்திக்குளக் கிராம எல்லை; தெற்கு-ஆத்திக்குளக் கிராம எல்லை, குடாபாலடிக்குளக் கிராம எல்லை, வன்னியக்குளக் கிராம எல்லை; மேற்கு-துவறவெவக் கிராம எல்லை.



Scale of 16 Chains to an Inch.

Situation : Tammanewa village in Kanadara korale.  
 Preliminary plan 246.

Lot.	Name of Land.	Extent.	
		A.	R. P.
1	Tammannawemukalana ...	191	2 28
1a	Tammannawekele ...	16	2 26
1b	Do. ...	1	1 0
1c	Do. ( P. P. 2,209 ) 6,706	12	0 16
1d	Do. ( P. P. 2,209 ) 6,707	0	3 20
		222	2 10

Surveyor-General's Office,  
 Colombo, April 20, 1905.  
 2,178

Sheet F<sub>21</sub>-9

J. B. M. RIDOUT,  
 for Surveyor-General.

Anuradhapura S. O. 23—1905

Notice under "The Waste Lands Ordinances of 1897, 1899, 1900, and 1903."

TAKE notice, that unless within three months from the 12th day of May, 1905, the persons, if any, who claim any interest in the land hereinafter mentioned, make claim in person or in writing to the said land or to some interest therein to H. O. Fox, Esq., Special Officer appointed under section 28 of "The Waste Lands Ordinances, 1897, 1899, 1900, and 1903," at his office at Hill House, Mutwal, Colombo :

Such Special Officer, in pursuance of the powers vested in him by the said Ordinances, will declare by writing under his hand that the said land, to which no claim has been made, is the property of the Crown.

H. O. Fox,  
 Special Officer.

Description of the Land referred to.

The land commonly called or known as Nanikulamemukulana, situate in the village of Nanikulama in the Kandutulana of the Kanadara korale of the Nuwaragampalata, in the North-Central Province, containing in extent 353 acres 3 roods and 15 perches, shown as lot 1 in preliminary plan 262 and in the annexed certified tracing therefrom, and bounded as follows : on the north by the village limit of Attikulama ; on the east by the village limit of Tammannekulama ; on the south by the village limit of Unagaswewa, the village limit of Mahapaladikkulama ; on the west by the village limit of Kudapaladikkulama.

විෂය 1905ක්වූ මැයි මස 12 වෙනි දින පවත් කුන්මාසයක් ඇතුළතදී මෙහි පහත දක්වන ඉඩමට හෝ එහි කොටසකට හෝ අයිතිකමක් තිබෙනවාය කියන ගම් අයවල් ඇත්නම් ඒ අය විසින් මුඩුකිම සම්බන්ධව වම් 1897, 1899, 1900 සහ 1903වන අංශුපණවල 28 වෙනි වගන්තියේ ප්‍රකාරයට පත්කරණු ලැබූ විශේෂ මනත්‍රීශරයානන්තාන්සේගේ කොලඹ මෝදර හිල් හවුස්හි කන්තෝරුවේදී එච්. ඩී. ඒ. ජොන්ස් උන්තාන්සේගේ ඉදිරිපිටට ඇවිත් පෙනීසිට හෝ ලියවිල්ලකින් එකී ඉඩමට හෝ එහි කොටසකට අයිතිවාසිකම පෙන්වාසිතින්ට නොයෙදෙනොත්, එකී විශේෂ මනත්‍රීශරයානන්තාන්සේට ඉහතකී අංශුපණවලින් ලැබී තිබෙන බලවල ප්‍රකාරයට, අයිතිවාසිකම නොකියාදු එකී ඉඩම රාජසන්තක ඉඩමක්ය කියා උන්තාන්සේගේ අත්සන ඇති ලියවිල්ලකින් උන්තාන්සේ විසින් ප්‍රකාශකරණ බව මෙහින් දැනගත යුතුයි.

එච්. ඩී. ජොන්ස්,  
 විශේෂ මනත්‍රීශරයානන්තාන්සේ.

ඉඩමේ තොරතුරු.

උතුරු මධ්‍යම දිසාවේ නුවරගම්පලාගේ කනදරකෝරලේ කඳුකුලානේ ඥාතිකුලම යන ගම පිහිටා තිබෙන මීට අමුණාදු සහතික සිතියමේ පෙනෙන අක්කර 353කුත් රූඩ් 3කුත් පර්ච් 15ක් තිබෙන මෙහි සාමාන්‍යවයෙන් ඥාතිකුලමේ මුකුලාන කියන නොගොත් ඒ නමින් දැනගත තිබෙන 262කේ මුල් සිතියමේ 1 න් පෙන්වන බිම්කට්ටියට මාසිම—උතුරට අවිටිකුලමේ ගම්ඉමද; නැගෙන ඉරට තමිමන්තකුලමේ ගම්ඉමද; දකුණට උනගස්වැවේ ගම්ඉමද, මහපලදික්කුලමේ ගම්ඉමද; බස් නාගුරට කුඩාපලදික්කුලමේ ගම්ඉමද.

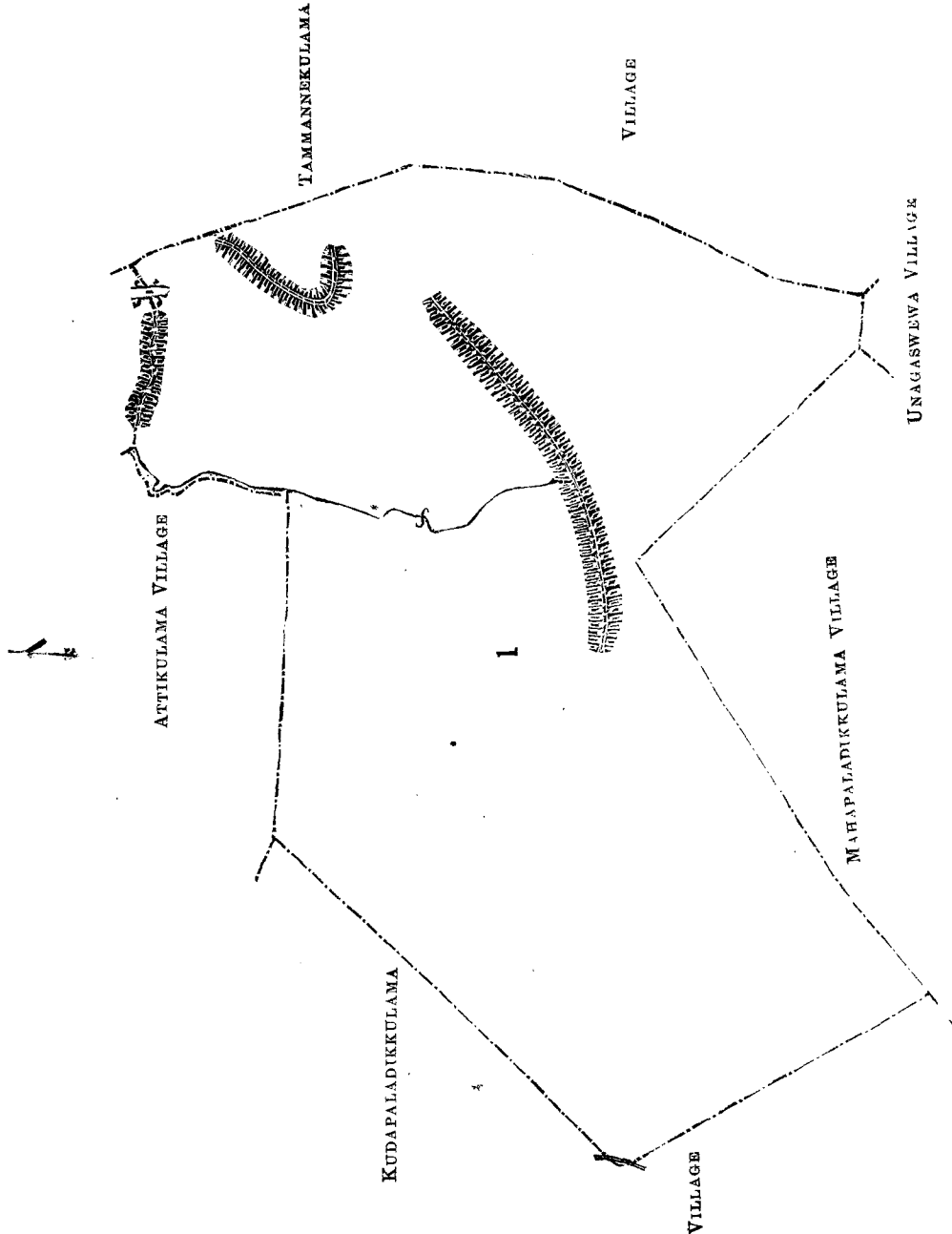
இதன்பின் சொல்லப்படுகிற காணியில் எவ்வித உடந்தையாலினும் தங்களுக்குண்டொரு உரித்துப்பேசுவோர்கள் யாருயிருந்தால், அவர்கள், 1905 ம் ஆண்டிவைகாசியின் 12 ந்தேதி துவக்கம் மூன்று மாதத்திற்குள், 1897 முதல் 1903 ம் ஆண்டு வரையுள்ள பாணிலச்சட்டங்களின் 28 ம் பிரிவின் பிரகாரம் ஏற்படுத்திய விசேஷ உத்தியோகத்தர் எச். ஓ. பொக்ஸ்தரை அவர்களிடம் கொழும்பு முகத்தவாரம் "வில் ஹவுஸ்" என்னும் அவருடைய கந்தோரில் முகாமுகமாயேனும் எழுத்த மூலமாயேனும் தங்களுக்குண்டொன்றும் உரித்தை அல்லது உடந்தையைத் தெரிவிப்பாவிடில், சொல்லிய விசேஷ உத்தியோகத்தர் சொல்லிய சட்டங்களில் தமக்கு உண்டாய அதிகாரத்தைக்கொண்டு உரித்துப்பேசப்படாததாகிய சொல்லிய காணியை முடிக்குரிய ஆதனமென தமது கைச்சாத்திட்டு எழுத்த மூலமாக வெளிப்படுத்தவார் என்பதை அறிந்தகொள்க.

எச். ஓ. பொக்ஸ்,  
 விசேஷ உத்தியோகத்தர்.



சுட்டிய காணியின் விவரம்.

வடமத்திய மாகாணம் துவர்கம்பளாத்தை கனதரூகோறனை கந்துளானையைச் சேர்ந்த ரூனிக் ரூளம் என்னும் கிராமத்திலுள்ள, இத்துடனணைக்கப்படும் உறுதிப்படுத்திய படப்பிரதியில் விவரித்தபடியே, 353 எக்கர் 3 ரூட் 15 பேட்சு விசாலமுடையதும், 262 ம் பிரதமபடத்தில் முதலாம் தண்டாகக் குறிக்கப்பட்டதும், சாமானியமாய் ரூனிக் ரூளமேழக்கலான என்னும் பெயரினாலறியப்பட்டு அல்லது அனைக்கப்பட்டு வருவதுமான காணித்துண்டு; இதற்கெல்லை: வடக்கு-ஆத்திக்குளக் கிராம எல்லை; கிழக்கு-தமன்னகுளக் கிராம எல்லை; தெற்கு-உளகல்வெவக் கிராம எல்லை, மகாபாலடிக்குளக் கிராம எல்லை; மேற்கு-குடாபாலடிக்குளக் கிராம எல்லை.



Scale of 16 Chains to an Inch.

Situation : Nanikulama village in Kandutulana of Kanadara korale.  
Preliminary plan 262.

Lot.	Name of Land.	Extent. A. R. P.
1	Nanikulamemukulana	253 3 15

Sheet F 21-29

Surveyor-General's Office,  
Colombo, April 19, 1905.

2,179

J. B. M. RIDOUT,  
for Surveyor-General.

Anuradhapura S. O. 24—1905

D 2

Notice under "The Waste Lands Ordinances of 1897, 1899, 1900, and 1903."

TAKE notice, that unless within three months from the 12th day of May, 1905, the persons, if any, who claim any interest in the land hereinafter mentioned, make claim in person or in writing to the said land or to some interest therein to the Special Officer appointed under section 28 of "The Waste Lands Ordinances, 1897, 1899, 1900, and 1903," at his office at Hill House, Mutwal, Colombo :

Such Special Officer, in pursuance of the powers vested in him by the said Ordinances, will declare by writing under his hand that the said land, to which no claim has been made, is the property of the Crown.

J. G. FRASER,  
Special Officer.

Description of the Land referred to.

The land commonly called or known as Galpanantotakumburehena alias Bokkearawewatta, situated in the village of Haliellegama in the Bogoda korale of the Yatikinda division, in the Province of Uva, containing in extent 1 acre and 26 perches, and shown as lot 19b in preliminary plan 20 and in the annexed certified tracing therefrom, and bounded as follows : on the north by the Badulla-oya ; on the east by Pundaluarahena belonging to Mahadu Mohammodu, son of Kalialawudeen (T.P. 52,094), the road from Badulla to Nuwara Eliya, Galkabaragodapatana belonging to Crown; on the south by Galkabara-godapatana belonging to Crown; on the west by Galkabaragodahena belonging to Wijesinge Charles Appu (T.P. 186,816), Galpanantotakumbura claimed by Badala Araawe Kiriwante.

වෛ 1905 අංක 12 වෙනි දින පවත් වූ දැනට පවතින සියලුම මිල මිලි මිලි 1897, 1899, 1900 සහ 1903 වන අතරින් ප්‍රකාරයට, පත් කරනු ලැබූ විශේෂ මහත්මියවරයාන්ගෙන් කොළඹ මෝදර හිල් හවුස් හි කන්ට්‍රෝලර්වරුන්ගේ ඊ. ජී. ෆ්‍රේසර් උන්වෑන්සේගේ ඉදිරිපිට ඇවිත් පෙනීසිට හෝ ලියාලිච්චි එහි ඉඩමට හෝ එහි කොටසකට අයිතිවාසිකම පෙන්වාසිටින්නට නොගොදුනොත්, එහි විශේෂ මහත්මියවරයාන්ගෙන් ඉඩමකි ආසන්නවලින් ලැබී තිබෙන බලවල ප්‍රකාරයට අයිතිවාසිකම් නොකියාපු එහි ඉඩම රජයේ සතු ඉඩමක් කියා උන්වෑන්සේගේ අත්සන ඇති ලියවිල්ලකින් උන්වෑන්සේ විසින් ප්‍රකාශ කරන බව මෙහි දැනගත යුතුය.

ඊ. ජී. ෆ්‍රේසර්,  
විශේෂ මහත්මියවරයාන්ගෙන්.

ඉඩමේ තොරතුරු.

උඩ දිසාවට අයිති යටිතල කොටසකට බෝගොඩ කෝරළේ හාලිලලේගම ගම ගම පිහිට තිබෙන මිට අවුනාපු සහතික සිතියමේ පෙන්නන අක්කර 1 කුත් පර්ච්ස් 26 ක් බිම්වරම ඇති සාමාන්‍ය වශයෙන් ගල්පනන්තොටකුඹුරේගේ නොහොත් බොක්කේ අරවිවත්ත කියන නොහොත් ඒ නමින් දැනගත තිබෙන 20 සේ මුල් සිතියමේ 19b වලින් පෙන්වන බිමකට විට මාසිම-උතුරට බදුම් මගද; නැගෙනහිරට 52,094 පිඹුරුකරදැසියේ ජේන කාලිලලෙහිගේ පුත් මහවු මහමිටුව අයිති පුත්දම්පතියාගේ නම, බදුල්ලේ සිට නුවරඑළියට යන පාරද, රජයේ භූමිකර්මකාරීවරයාගේ බලවල ප්‍රකාරයට අයිතිවාසිකම පෙන්වාසිටින්නට බලවල ප්‍රකාරයට අයිතිවාසිකම් නොකියාපු එහි ඉඩම රජයේ සතු ඉඩමක් කියා උන්වෑන්සේගේ අත්සන ඇති ලියවිල්ලකින් උන්වෑන්සේ විසින් ප්‍රකාශ කරන බව මෙහි දැනගත යුතුය.

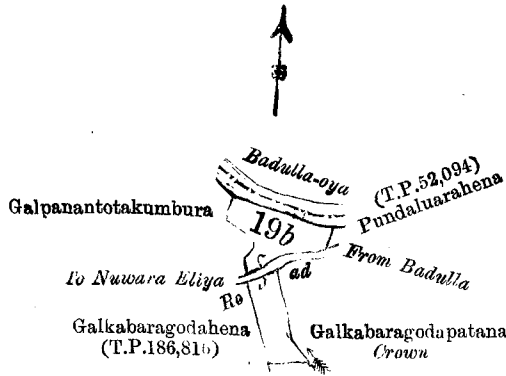
ඊ. ජී. ෆ්‍රේසර්,  
විශේෂ මහත්මියවරයාන්ගෙන්.

සුදානු කාර්යය විවරණය.

කොට්ඨාස මාකාණයට යටත්කිරීමෙන් පසුව පිලිවෙලට පැවැත්වූ විමර්ශනවලට ප්‍රකාරයට, පත් කරනු ලැබූ විශේෂ මහත්මියවරයාන්ගෙන් කොළඹ මෝදර හිල් හවුස් හි කන්ට්‍රෝලර්වරුන්ගේ ඊ. ජී. ෆ්‍රේසර් උන්වෑන්සේගේ ඉදිරිපිට ඇවිත් පෙනීසිට හෝ ලියාලිච්චි එහි ඉඩමට හෝ එහි කොටසකට අයිතිවාසිකම පෙන්වාසිටින්නට නොගොදුනොත්, එහි විශේෂ මහත්මියවරයාන්ගෙන් ඉඩමකි ආසන්නවලින් ලැබී තිබෙන බලවල ප්‍රකාරයට අයිතිවාසිකම් නොකියාපු එහි ඉඩම රජයේ සතු ඉඩමක් කියා උන්වෑන්සේගේ අත්සන ඇති ලියවිල්ලකින් උන්වෑන්සේ විසින් ප්‍රකාශ කරන බව මෙහි දැනගත යුතුය.

ඊ. ජී. ෆ්‍රේසර්,  
විශේෂ මහත්මියවරයාන්ගෙන්.

විමර්ශනවලට ප්‍රකාරයට, පත් කරනු ලැබූ විශේෂ මහත්මියවරයාන්ගෙන් කොළඹ මෝදර හිල් හවුස් හි කන්ට්‍රෝලර්වරුන්ගේ ඊ. ජී. ෆ්‍රේසර් උන්වෑන්සේගේ ඉදිරිපිට ඇවිත් පෙනීසිට හෝ ලියාලිච්චි එහි ඉඩමට හෝ එහි කොටසකට අයිතිවාසිකම පෙන්වාසිටින්නට නොගොදුනොත්, එහි විශේෂ මහත්මියවරයාන්ගෙන් ඉඩමකි ආසන්නවලින් ලැබී තිබෙන බලවල ප්‍රකාරයට අයිතිවාසිකම් නොකියාපු එහි ඉඩම රජයේ සතු ඉඩමක් කියා උන්වෑන්සේගේ අත්සන ඇති ලියවිල්ලකින් උන්වෑන්සේ විසින් ප්‍රකාශ කරන බව මෙහි දැනගත යුතුය.



Scale of 8 Chains to an Inch.

Situation : Haliellegama village in Bogoda korale.

Preliminary plan 20.

Lot.	Name of Land.	Extent. A. R. P.
196	Galpanantotakumburehena alias Bokkearawewatta	1 0 26

Surveyor-General's Office,  
Colombo, April 19, 1904.

J. B. M. RIDOUT,  
for Surveyor-General.

2,180

Uva S. O. 14—1905

Notice under "The Waste Lands Ordinances of 1897, 1899, 1900, and 1903."

TAKE notice, that unless within three months from the 12th day of May, 1905, the persons, if any, who claim any interest in the lands hereinafter mentioned or in any one or more of such lands or to some interest therein, make claim in person or in writing to the said lands or any of them or to some interest therein to J. G. Fraser, Esq., Special Officer appointed under section 28 of "The Waste Lands Ordinances, 1897, 1899, 1900, and 1903," at his office at Hill House, Mutwal, Colombo:

Such Special Officer, in pursuance of the powers vested in him by the said Ordinances, will declare by writing under his hand that the said lands or such of them, as to which no claim has been made, are the property of the Crown.

J. G. FRASER,  
Special Officer

Description of the Lands referred to.

The following lots, situated in the village of Kiwulegedara in the Wiyaluwa korale of the Wiyaluwa division, in the Province of Uva, as described in the annexed certified tracings :—

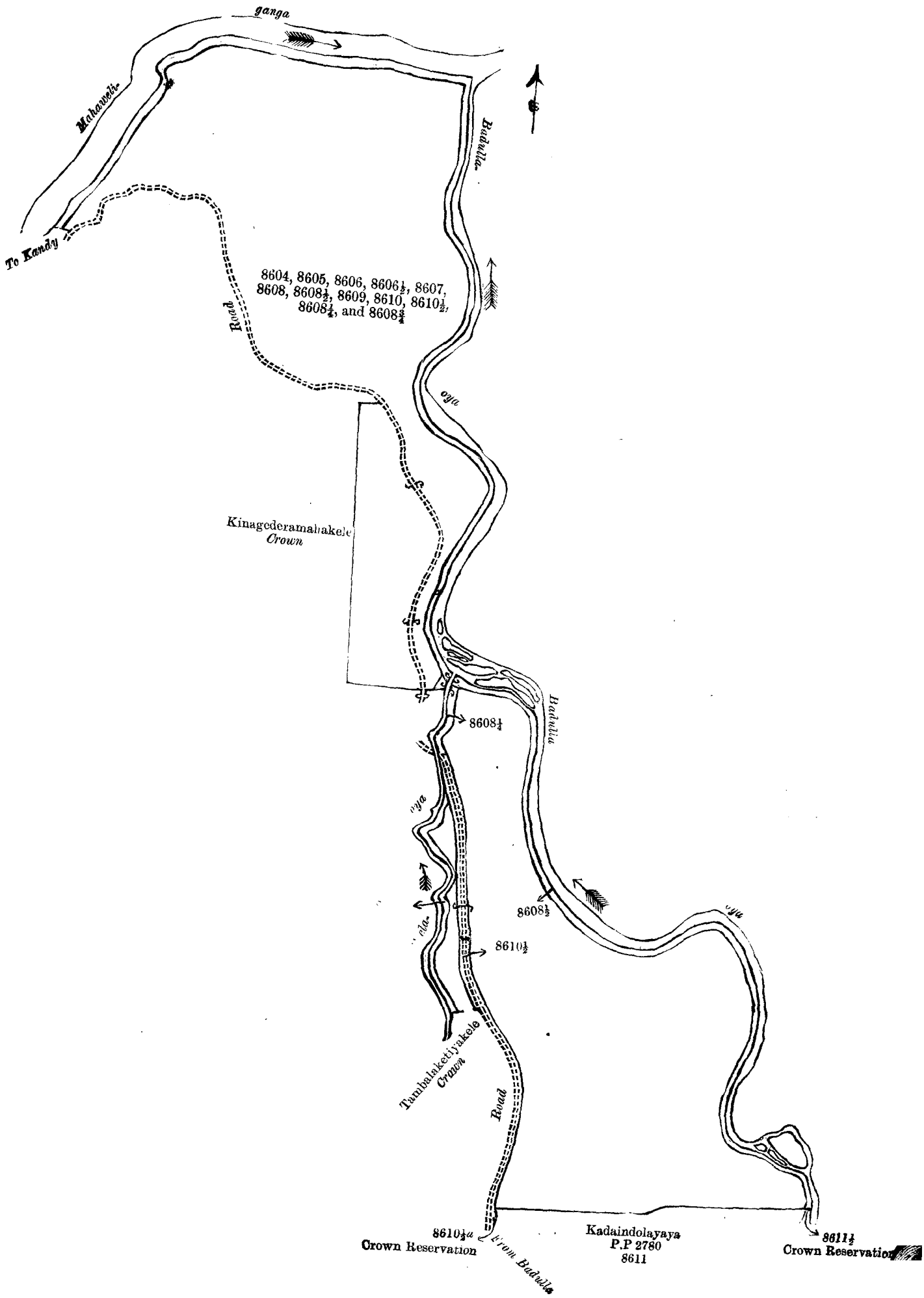
Lot.	Name of Land.	Extent.	
		A.	R. P.
I. Preliminary plan 2,780.			
8604	Mahakelemukalana	209	0 0
8605	Mahakele	154	0 0
8606	Do.	182	1 0
8606½	(Road reservation)	24	1 28
8607	Narangasellekele	159	2 32
8608	Kimbulawelagodamukalana	174	0 0
8608½	(Reservation along Mahaweli-ganga and Badulla-oya)	107	1 26
8609	Kendaketiamukalana	189	2 0
8610	Passekanda	231	0 0
8610½	(Road reservation)	14	3 10
8608¼	Reservation	4	2 16
8608¾	Do.	15	0 0
		1,465	2 32

and bounded as follows : on the north by the Mahaweli-ganga ; on the east by the Badulla-oya ; on the south by a Crown reservation (lot 8,611½), Kadaindolayaya claimed by Boragolle Navaratna Mudiyansele Kiribanda and others (P.P. 2,780, 8,611), a Crown reservation (lot 8,610½); on the west by the road from Badulla to Kandy, Tambalaketiya kele belonging to Crown, the Wela-cya, Kinagedaramahakele belonging to Crown, the road from Badulla to Kandy.

විෂය 1905ක්වූ මැයි මස 12 වෙනි දින පවත් වූ නුත්තරයක් ඇතුළතදී මෙහි පහත දක්වන ඉඩම්වලට නොහොත් ඉන් එකකට නොහොත් වැඩි ගනනකට යම් අයිතිවාසිකමක් තිබෙන යම් අයවල් ඇත්නම් ඒ අය විසින් මුද්‍රිතව සම්බන්ධ වී 1897, 1899, 1900 සහ 1903වන අඥපනත්වල 28 වෙනි වගන්තියේ ප්‍රකාරයට පත්කරණු ලැබූ විශේෂ මහත්‍රීඥරයානන්තාන්තේශේ කොලම මෝදර හිල් හවුස්සිකන්ගේ රැඹේදී ජේ. ජී. ෆ්‍රේසර් උත්තාන්තේශේ ඉදිරිපිට ඇවිත් පෙනීසිට හෝ ලියවිල්ලක් එක් ඉඩම්වලට නොහොත් ඊට ඇති යම් කොටසකට කිසි අයිතිවාසිකමක් පෙන්වාසිවින්නට නොයෙදුනොත් එකී විශේෂ මහත්‍රීඥරයානන්තාන්තේශේ ඉහත කී අඥපනත්වලින් ලැබී තිබෙන බලවල ප්‍රකාරයට, අයිතිවාසිකම් නොකියා පු එකී ඉඩම් එක්කෝ එසින් අයිතිවාසිකමක් ගණහැර දක්වන්නට නොයෙදුන සෑම ඉඩම් රජයනතක ඉඩම් හැටියට උත්තාන්තේශේ අත්සන ඇති ලියවිල්ලක් උත්තාන්තේශේ විසින් ප්‍රකාශකරණ බව මෙහිින් දැනගත යුතුයි.

ජේ. ජී. ෆ්‍රේසර්,  
විශේෂ මහත්‍රීඥරයානන්තාන්තේශේ.





Scale of 32 Chains to an Inch

Tenement List.

Situation : Kiwulegedara village in Wiyaluwa pattu.  
Preliminary plan 2,780.

Lot.	Name of Land.	Extent.		
		A.	R.	P.
8604	Mahakelemukalana	209	0	0
8605	Mahakele	154	0	0
8606	Do.	182	1	0
8606½	(Road reservation)	24	1	28
8607	Narangasellekele	159	2	32
8608	Kimbulawelagodamukalana	174	0	0
8608½	(Reservation along Mahaweli-ganga and Badulla-oya)...	107	1	26
8609	Kendaketiyamukalana...	189	2	0
8610	Pussekanda	231	0	0
8610½	(Road reservation)	14	3	10
8608½	Reservation	4	2	16
8608¾	Do.	15	0	0
		1,465	2	32

Surveyor-General's Office,  
Colombo, March 27, 1905.

J. B. M. RIDOUT,  
for Surveyor-General.

II.

Preliminary plan 2,780.

Lot.	Name of Land.	Extent.		
		A.	R.	P.
8610½a	(Reservation along Lower Badulla road)	2	3	30

and bounded as follows : on the north by the Crown reservation along Lower Badulla road (P.P. 2,780, 8,610½); on the east by Kadaindolayaya belonging to Crown and claimed by Boragolle Navaratna Mudiyansele Kiribanda and others (P.P. 2,780, 8,611); on the south by the Crown reservation along Lower Badulla road (P.P. 2,780, 8,610½b); on the west by the road from Kandy to Badulla.

මුල් සිතියම 2,780.

බිම්කපිටිය.	ඉඩමේ නම.	විම්බරම.
		අ. ර. ප.
8610½a	පහල බදුලල පාර දිගේ ඉතුරුකර තිබෙන බිම්කපිටිය ...	2 3 30

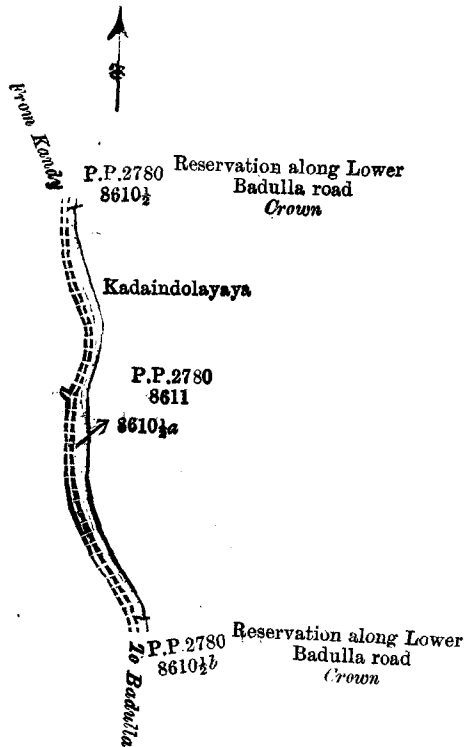
මෙම මාසිම—උතුරට (පි.ප. 2,780, 8,610½) පහල බදුලල පාර දිගේ ආණ්ඩුවෙන් ඉතුරුකර තිබෙන බිම්කපිටියද; නැගෙනහිරට 2,780, 8,611 මුල් සිතියමේ පෙන බොරගොල්ලේ නවරත්න මුදියන්සෙලාගේ කිරිබන්ඩා සහ තවත් අය විසින් අයිතිවාසිකම් කියන රජයන්තක කඩඉන්දෙලියායද; දකුණට 2,780, 8,610½b මුල් සිතියමේ පෙන ආණ්ඩුව විසින් පහල බදුලල පාර දිගේ ඉතුරුකර තිබෙන බිම්කපිටියද; බස්නාහිරට මහනුවර සිට බදුලලට යන පාරද.

විරූප පට්ට 2,780.

කාණිත්තුණ්ඩ.	කාණිවිත් පෙරාණි.	විෂාලය.
		අ. ර. ප.
8610½a	සිවුච්ඡාලිගොටු තිණම (සෙමිකිපට්ට තිණම)	2 3 30

අවසානවන : වැටුප්-(පි.ප. 2,780, 8,610½) මුත්තාපිටි කාට්ට පට්ට) සිවුච්ඡාලි ගොටු තිණම සෙමිකිපට්ට තිණම; සිවුච්ඡාලි-පොතකොල්ලේ තවරත්න මුදියන්සෙලාගේ කිරිබන්ඩා සහ මහපෙල මුත්තාපිටි පෙරාණි මුත්තාපිටි පෙරාණි (පි.ප. 2,780, 8,611); මෙරු-(පි.ප. 2,780, 8,610½b) සහ අභයගායනි පට්ට) සිවුච්ඡාලි ගොටු තිණම සෙමිකිපට්ට තිණම; මෙරු-කණ්ඩවිලුණු වතුකිපට්ට පොරුම ගොටු.

[For Tracing see page 445.]



Scale of 16 Chains to an Inch.

Situation : Kiwulegedara village in Wiyaluwa pattu.  
Preliminary plan 2,780.

Lot.	Name of Land.	Extent. A. R. P.
8610 $\frac{1}{2}$ a ...	(Reservation along Lower Badulla road) ...	3 2 20

Surveyor-General's Office,  
Colombo, April 19, 1905.

J. B M. RIDOUT,  
for Surveyor-General.

III.

Lot.	Name of Land.	Extent. A. R. P.
8610 $\frac{1}{2}$ b ...	(Reservation along lower Badulla road) ...	3 2 20

and bounded as follows : on the north by the Crown reservation along Lower Badulla road (P.P. 2,780 8,610 $\frac{1}{2}$ a); on the east by Tambalaketiyehenyaya and Gallindeyaya (P.P. 2,780 8,612) claimed by Boragolle Navaratna Mudiyansele Kiribanda and others; on the south by the village limit of Maliyadda; on the west by the road from Kandy to Badulla.

මුල් සිතියම 2,780.

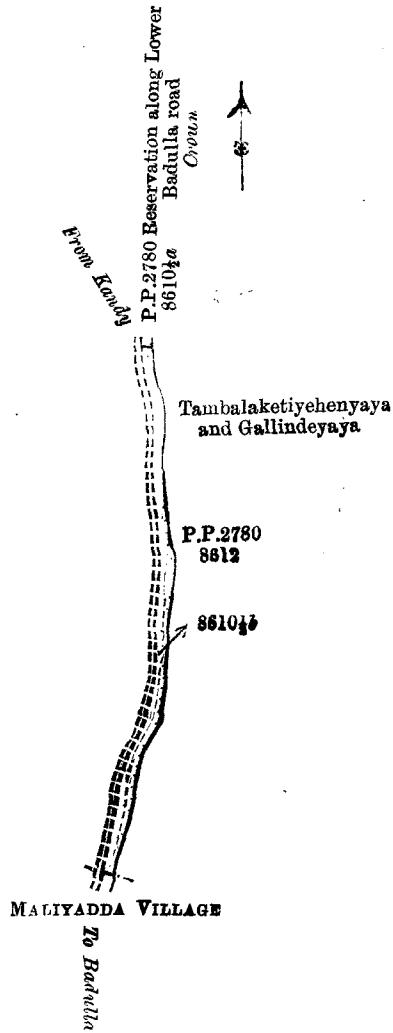
බිම්කවරිය.	ඉඩමේ නම.	විමිතරම. අ. ර. ප.
8610 $\frac{1}{2}$ b ...	පහල බදුල්ලේ පාර දිගේ ඉතුරුකර තිබෙන බිම්කවරිය ...	3 2 20

මීට මාසිම — ඉතුරුව (පි.පි. 2,780 8,610 $\frac{1}{2}$ a ) පහල බදුල්ලේ පාර දිගේ ඉතුරුකර තිබෙන ආස්වුමේ බිම්කවරියද; නැගෙනහිරට (පි.පි. 2,780 8,612) බොරගොල්ලේ නවරත්න මුදියන්සලාගේ කිරිබන්ඩා සහ තවත් අය විසින් ඉඩිතිවෙහිසකම් කියන තම්බලකැවිලියේගේත්සාය සහ කල්ලන්දෙසායද; දකුණට මාලියාද්දේ ගම්මුදද; බස්නාහිරට මහනුවර සිට බදුල්ලට යන පාරද.

විෂය පටුම 2,780.

කානීන්ගේ.	කානීන්ගේ පෙයාර්.	විෂය පටුම. අ. ර. ප.
8610 $\frac{1}{2}$ b ...	මුල්වන පොදු කොටු දිගේ (සේවිකිකටුප්පු නිල) ...	3 2 20

සේවිකිකටුප්පු නිලය: ස්වකීර්ත- (පි.පි. 2,780 8,610 $\frac{1}{2}$ a) සේවකු යුගයේ අදාළ නිලයක් (සේවිකිකටුප්පු නිල) මුල්වන පොදු කොටු දිගේ මුල්වන පොදු කොටු දිගේ සේවිකිකටුප්පු නිලය; ස්වකීර්ත- (පි.පි. 2,780 8,612) මුල්වන පොදු කොටු දිගේ පොදු කොටු දිගේ නවරත්න මුදියන්සලාගේ කිරිබන්ඩා සහ තවත් අය විසින් ඉඩිතිවෙහිසකම් කියන තම්බලකැවිලියේගේත්සාය සහ කල්ලන්දෙසායද; දකුණට මාලියාද්දේ ගම්මුදද; බස්නාහිරට මහනුවර සිට බදුල්ලට යන පාරද.



Scale of 16 Chains to an Inch.

Situation : Kiwulegedara village in Wiyaluwa pattu.

Preliminary plan 2,780.

Lot.	Name of Land.	Extent. A. R. P.
8610 1/2 b ...	(Reservation along Lower Badulla road) ...	3 2 20

Surveyor-General's Office,  
Colombo, April 19, 1905.

J. B. M. RIDOUT,  
for Surveyor-General.

2,181

Uva S. O. 15—1905

**Notice under "The Waste Lands Ordinances of 1897, 1899, 1900, and 1903."**

TAKE notice, that unless within three months from the 12th day of May, 1905, the persons, if any, who claim any interest in the lands hereinafter mentioned or in any one or more of such lands or to some interest therein, make claim in person or in writing to the said lands or any of them or to some interest therein to J. G. Fraser, Esq., Special Officer appointed under section 28 of "The Waste Lands Ordinances, 1897, 1899, 1900, and 1903," at his office at Hill House, Mutwal, Colombo :

Such Special Officer, in pursuance of the powers vested in him by the said Ordinances, will declare by writing under his hand that the said lands or such of them, as to which no claim has been made, are the property of the Crown.

J. G. FRASER,  
Special Officer.

*Description of the Lands referred to.*

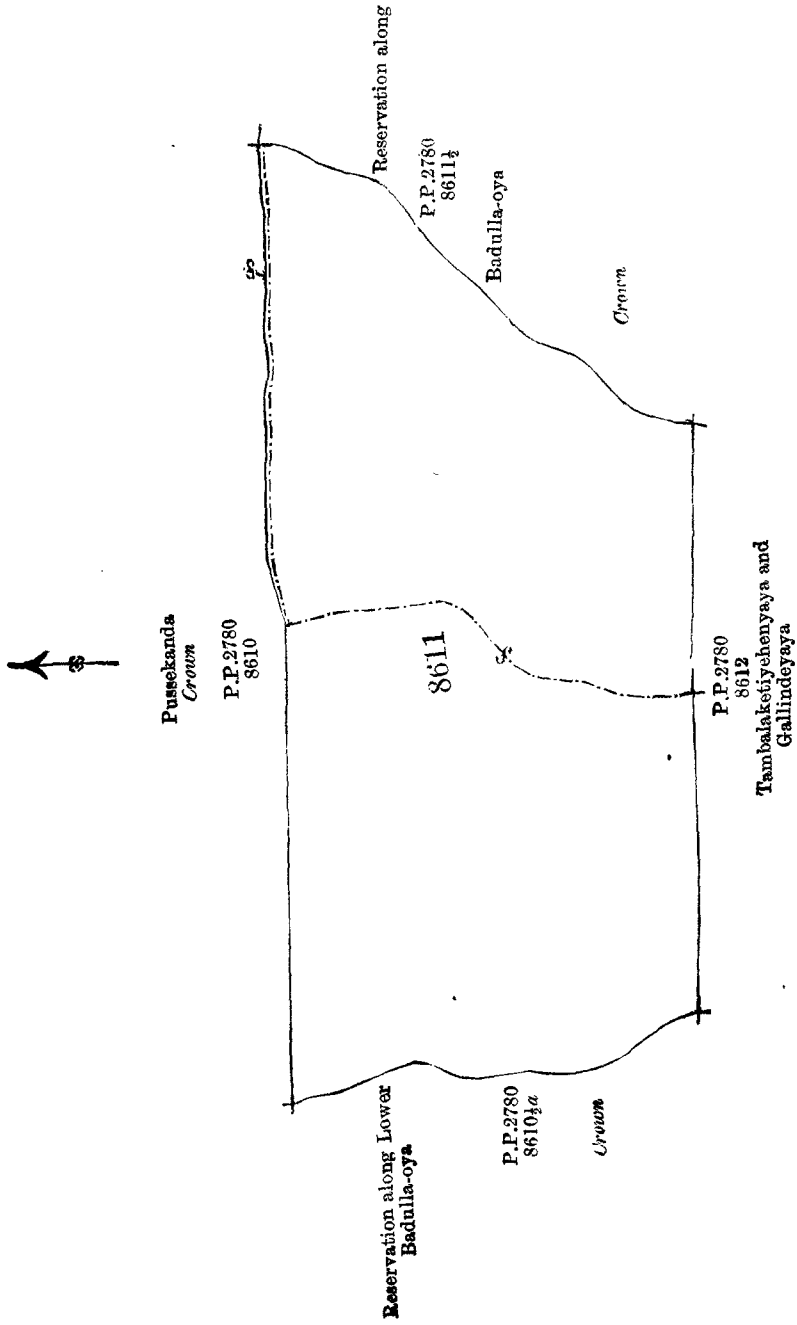
The following lots, situated in the villages of Kiwulegedara and Maliyadda in the Wiyaluwa korale of the Wiyaluwa division, in the Province of Uva, as described in the annexed certified tracings :—

Lot.	Name of Land.	Extent. A. R. P.
8611 ...	Kadaindolayaya ...	237 2 0

and bounded as follows : on the north by Pussekanda belonging to Crown (P. P. 2,780, 8,610); on the east by the Crown reservation along Badulla-oya (P.P. 2,780, 8,611 1/2); on the south by Tambalaketiyehenyaya and Gallindeyaya claimed by Borogolle Navaratna Mudiyanseleage Kiribanda and others (P.P. 2,780, 8,612); on the west by the Crown reservation along lower Badulla-oya (P.P. 2,780, 8,610 1/2 a).







Scale of 16 Chains to an Inch.

Situation : KIWULEGEDARA and MALIYADDA villages in WIYALUWA pattu.

Preliminary plan 2,780.

Lot.	Name of Land.	Extent. A. R. P.
8611	Kadaindolayaya	237 2 0

Surveyor-General's Office,  
Colombo, April 19, 1905.

J. B. M. RIDOUT,  
for Surveyor-General.

II.

Lot,	Name of Land.	Extent. A. R. P.
8612 1/2	Istripurepatana	16 1 20

and bounded as follows : on the north, east, south, and west by Tambalaketiyehenyaya and Gallindeyaya claimed by Borogolle Navaratna Mudiyansele Kiribanda and others.

මුල් සිතියම 2,780.

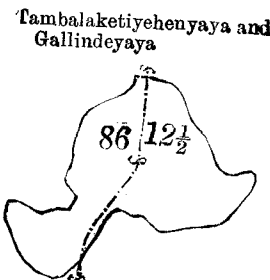
විමකවරිය.	ඉඩමේ නම.	විමතරම.
8612½ ...	සත්‍රිපුරේ පතන ...	අ. රු. ප. 16 1 20

මෙම මාසිම්—උතුරට, නැගෙනහිරට, දකුණට සහ බස්නාහිරට බොරගොල්ලේ නවරත්නවැවේ යන්සේලාගේ කිරිබත්වා සහ වවන අය විසින් අයිතිවාසිකම් කියන තබලකැටියේගේත්තාය සහ ගල්ලුවේදේත්තායද.

පිරිතම පැය 2,780.

කාණිත්තණ්ඩි.	කාණිච්ඤ්ඤා පෙයාර්.	විශාලම.
8612½ ...	ආදිරිපුරෙපත්තන ...	අ. රු. ප. 16 1 20

ආවේශකරාගෙන: වැටුප්පත්, හිමුප්පත්, ජෙත්පත්, මෙත්පත්-පොරොත්තුවේ තවරත්තිනේ මුඛ්‍යාණ්ඤ්ඤාගේ සිඳිපණ්ඨායට මහාපෙලු මුඛ්‍යාණ්ඤ්ඤා පත්පලකෙර්තියකේන්ද්‍රායට, කවිණ්ඨෙයායට.



Scale of 16 Chains to an Inch.

Situation: Kiwulegedara and Maliyadda villages in Wiyaluwa pattu.

Preliminary plan 2,780.

Lot.	Name of Land.	Extent.
A. R. P.		A. R. P.
8612½ ...	Stripurepatana ...	16 1 20

Surveyor-General's Office,  
Colombo, April 19, 1905.

J. B. M. RIDOUT,  
for Surveyor-General.

2,182 Uva S. O. 16—1905

Notice under "The Waste Lands Ordinances of 1897, 1899, 1900, and 1903."

TAKE notice, that unless within three months from the 12th day of May, 1905, the persons, if any, who claim any interest in the lands hereinafter mentioned or in any one or more of such lands or to some interest therein, make claim in person or in writing to the said lands or any of them or to some interest therein to J. G. Fraser, Esq., Special Officer appointed under section 28 of "The Waste Lands Ordinances, 1897, 1899, 1900, and 1903," at his office at Hill House, Mutwal, Colombo:

Such Special Officer, in pursuance of the powers vested in him by the said Ordinances, will declare by writing under his hand that the said lands or such of them, as to which no claim has been made, are the property of the Crown.

J. G. FRASER,  
Special Officer.

Description of the Lands referred to.

The following lots situated in the village of Maliyadda in the Wiyaluwa korale of the Wiyaluwa division, in the Province of Uva, as described in the annexed certified tracings:—

I.

Preliminary plan 2,780.

Lot.	Name of Land.	Extent.
A. R. P.		A. R. P.
8611½ ...	(Reservation along Badulla-oya) ...	9 2 16

and bounded as follows: on the north by the Crown reservation along Mahaweli-ganga and Badulla-oya (P.P. 8,608½); on the east by the Badulla-oya; on the south by the Crown reservation along Badulla-oya (P.P. 8,612½); on the west by Kadain-dolayaya belonging to Crown and claimed by Barogolle Navaratna Mudiyansele Kiribanda and others (P.P. 8,611).

මේ 1905ක්ද මැයි මස 12 වෙනි දින පවත් තුන් මාසයක් ඇතුළතදී මෙහි පහත දක්වන ඉඩම්වලට නොහොත් ඉන් එකකට නොහොත් වැඩිගණනකට සම් අයිතිවාසිකමක් තිබෙන සම් අයෙක් ඇත්නම් ඒ අය විසින් මුඩුබිම් සම්බන්ධව මේ 1897, 1899, 1900 සහ 1903 ආඥාපණවල 28 වෙනි වගන්තියේ ප්‍රකාරයට පත්කරණු ලැබූ විශේෂ මත්නුඥාරයානන් නාන්සේගේ කොළඹ මෝදර හිල් හවුස්හි කන්තෝරුවේදී ජේ. ජේ. ප්‍රේසර් උන්නාන්සේගේ ඉදිරිපිටට ඇවිත් පෙන්වීමට හෝ ලියවිලි කින් එකී ඉඩම්වලට නොහොත් ඊට ඇති සම් කොටසකට කිසි අයිතිවාසිකමක් පෙන්වා සිටිනට නො යෙදුනොත්, එකී විශේෂ මත්නුඥාරයානන් නාන්සේට ඉහතකී ආඥාපණවලින් ලැබී තිබෙන බල වල ප්‍රකාරයට, අයිතිවාසිකම් නොකියා පු එකී ඉඩම් එක්කෝ එයින් අයිතිවාසිකමක් ගෙනහැර දක් වනට නොයෙදෙන සෑම ඉඩම් රජසන්තක ඉඩම් හැටියට උන්නාන්සේගේ අත්පත ඇති ලියවිලිකින් උන්නාන්සේ විසින් ප්‍රකාශකරණ බව මෙයින් දැනගත යුතුයි.

ජේ. ජේ. ප්‍රේසර්,  
විශේෂ මත්නුඥාරයානන් නාන්සේ.

ඉඩම්වල තොරතුරු.

උච්ච දිසාවේ විසඵව කොට්ඨාසයේ විසඵව කෝරලේ මාලියාද්ද යන ගම පිහිටා තිබෙන මිට අමුතාපු සහතික සිතියමවල පෙනීයන මෙහි පහත දක්වන බිම්කවිටි, එනම් :—

I.

මුල් සිතියම 2,780.

බිම්කවිටිය.	...	ඉඩමේ නම.	බිම්තරම.
8611½	...	බදුඑමය දිගේ ඉතුරුකර තිබෙන බිම් කවිටිය	අ. රු. ප. 9 2 16

මිට මාසිම්—උතුරට (පි. පි. 2,780, 8,608½) ආණ්ඩුව විසින් මහවැලිගහ සහ බදුඑමය දිගේ ඉතුරුකර තිබෙන බිම්කවිටියද; නැගෙනහිරට බදුඑමයද; දකුණට (පි. පි. 8,612¼) බදුඑමය දිගේ ඉතුරුකර තිබෙන ආණ්ඩුවේ බිම්කවිටියද; බස්නාහිරට (පි. පි. 2,780, 8,611) බොරගොල්ලේ නවරත්නවුදියන්සෙලා ගේ කිරිබන්ධා සහ තවත් අය විසින් අයිතිවාසිකම් කියන රජසන්තක කඩසිමදෙලායාද.

මුත්තේ පිස් ජොල්ලාට්ටු කාණිකලුන් ඉන්ඩිලේනුම පලවිලේනුම ආවිච්චි පලවිලේනුම තත්කලුක්කුන්දෙන උඩුපොළොවකට පොරොන්දු පාලනාධිකාරීන්, 1905 ම් (බ්) වෙකාසිමාතම් 12 ත් තේති තුවස්සම් මුණ්ආමාසත් තිරිඳුන්, 1897 මුතල් 1903 ම් ඉන්ඩි වරෙපුන්ග පාණිලිප්ප්ට්ටුකලින් 28 ම් පිරිවින් පිරකාරම් ඉත්පමුත්තිය විච්චෙදු උත්තියොකත්තර් ජේ. ජී. ටෙරෙණර්තුරෙ අවර්කලින් කොලාපු මුකත්තුවාරම් “ඛුම් ඛුඛු” ඉන්ඩුම් අවලාදාය කත්තොරීම් මුකාමකොරායෙණුම් ඉලුත්තා මුලමොරායෙණුම් තත්කලුක්කුන්දෙන උඩුපොළොවකට උඩුපොළොවකට තේති වියාලියම්, ජොල්ලා විච්චෙදු උත්තියොකත්තර් ජොල්ලා ප්ට්ටුකලාල් තමක්කු උන්දාය අතිකාරත්තේකේකොණ්ඩ ජොල්ලා කාණිකලුන් අවලාදාය අවෙකලුන් උඩුපොළොවකට ප්ට්ටුකලාල් තමක්කු ඉන්ඩුපොළොවකට කේසේපාත් ක්ට්ටු ඉලුත්තා මුලමොරාය් වෙකාසිමුත්තුවාර් ඉන්පතේ අධිත්තකොණ්ක.

ජේ. ජී. ටෙරෙණර්,  
විච්චෙදු උත්තියොකත්තර්.

සුදු පාලන කාණිකලුන් විවර්ණ.

ඉතලා මාකාණම් වියලාවට්ටුති වියලාවට්ටුකොණ්කොරොප්පේර්ත්ත මාණියල ඉන්ඩුම් කිරාමත්තීඛුන්ග මුත්තාල ඉන්ඩුපොළොවකට උතුරුපසට්ටු ප්ට්ටුකලුන් විවර්ණ ප්ට්ටුකලුන් කිරීමට්ටුකලුන් කාණිකලුන් :—

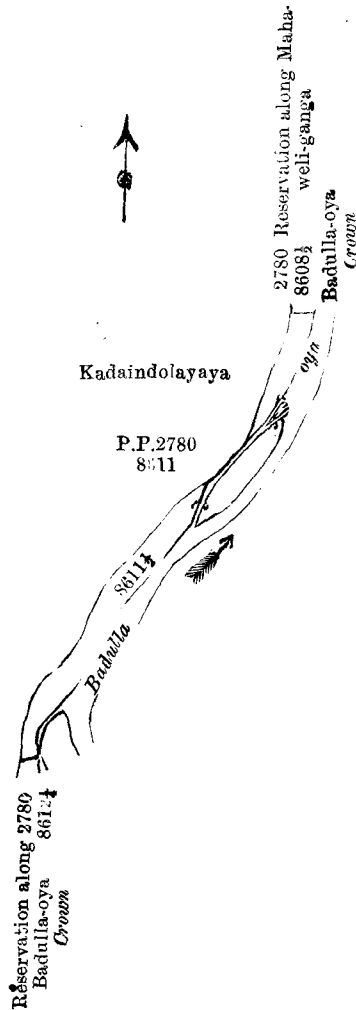
I.

පිරතම පට්ටු 2,780.

කාණිකලුන්.	...	කාණිකලුන් පෝ.	විච්චෙදු.
8611½	...	වතුණොරාණ්ගම් (පේසිකට්ටු තිලම්)	අ. උ. ප. 9 2 16

ඉන්ඩුකලාණ්ග : වට්ටු—(පි. පි. 2,780, 8,608½) තුන්දාය්කේ කාට්ටුපට්ටු (මකොවෙකේකේකේපුම්, වතුණොරාණ්ග මුලාණේ පේසිකට්ටු තිලම් ; කිරුක්කු-වතුණොරාණ්ග ඉන්ඩු මාලා ; තේරු—(පි. පි. 2,780, 8,612¼) ම් තුන්දාය්කේ කාට්ටුපට්ටු වතුණොරාණ්ග මුලාණේ මුලාණේ පේසිකට්ටු තිලම්) ; මෙරු—(පි. පි. 2,780, 8,612¼) ම් තුන්දාය්කේ කාට්ටුපට්ටු වතුණොරාණ්ග මුලාණේ මුලාණේ පේසිකට්ටු තිලම්) ; මෙරු—(පි. පි. 2,780, 8,611) ම් තුන්දාය්කේ කාට්ටුපට්ටු වතුණොරාණ්ග මුලාණේ මුලාණේ පේසිකට්ටු තිලම්.

[For Tracing see page 451.]



Scale of 16 Chains to an Inch.

Situation : Maliyadda village in Wiyaluwa pattu.

Preliminary plan 2,780.

Lot.	Name of Land.	Extent. A. R. P.
8611½ ...	(Reservation along Badulla-oya) ...	9 2 16

J. B. M. RIDOUT,  
for Surveyor-General.

II.

Preliminary plan 2,780.

Lot.	Name of Land.	Extent. A. R. P.
8612¼ ...	(Reservation along Badulla-oya) ...	9 0 10

and bounded as follows : on the north by the Crown reservation along Badulla-oya (P.P. 2,780 8,611½); on the east by the Badulla-oya; on the south by the Crown reservation along Badulla-oya (P.P. 2,780 8,613½); on the west by Tambalaketiyehenyaya and Gallindeyaya claimed by Borogolle Navaratnamudiyanselage Kiribanda and others (P.P. 2,780 8,612).

මුල් සිතියම 2,780.

බිම්කථාව.	ඉඩමේ නම.	විමරම. අ. රූ. ප.
8612¼ ...	බදුළුඔය දිගේ ඉතුරුකරතිබෙන බිම් කථාව ...	9 0 10

මෙම මාසිම—ඉතුරුව (පි. පි. 2,780 8,611½) ආරක්ෂාව විසින් බදුළුඔය දිගේ ඉතුරුකරතිබෙන බිම්කථාව පිහිටා ඇත; එහෙයින් ඉතුරුව බදුළුඔයද; දකුණට (පි. පි. 2,780 8,613½) විසින් බදුළුඔය දිගේ ඉතුරුකර තිබෙන බිම්කථාවද; බස්නාහිරට (පි. පි. 2,780 8,612) බොරගොල්ලේ නවරත්න මුදියන්සෙලාගේ කිරිබන්ඩා සහ තවත් අය විසින් අයිති වූයේ නම් කියන නමලකාරියේ සේවකයන් සහ ගල් ඉන්දේසියද.

பிரதம படம் 2,780.

காணித்துண்டு.

காணியின் பெர்.

விசாலம்.

ஏ. அ. பெ.

8612½

...

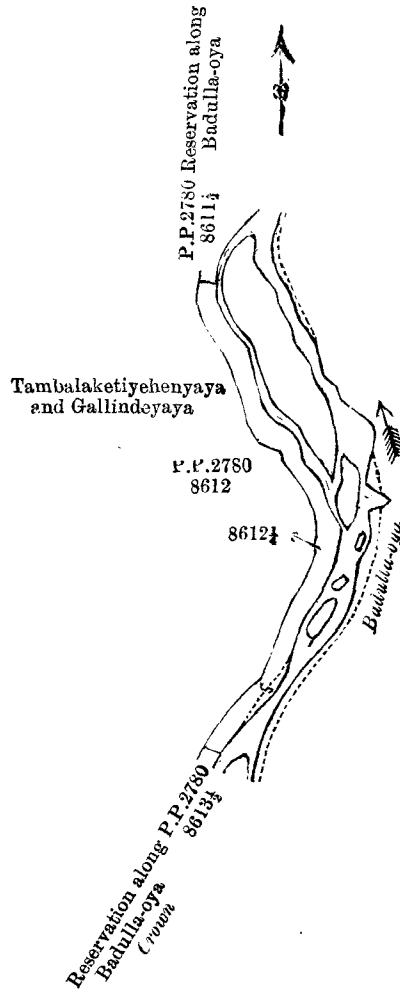
வதுலுயா நீளம் (சேமிக்கப்பட்ட நிலம்)

...

9 0 10

எல்லைகளாவன : வடக்கு-(அ.ப. 2,780 ம் துண்டாய்க் காட்டப்பட்ட) வதுலுயா நீளமுள்ள முடிக்குரிய சேமிக்க

பட்ட நிலம் ; மேற்கு-வதுலுயா வென்னு மாறு ; தெற்கு-(அ.ப. 2,780 ம் துண்டாய்க் காட்டப்பட்ட) வதுலுயா நீளமுள்ள முடிக்குரிய சேமிக்கப்பட்ட நிலம் ; மேற்கு-பொற்கொல்லே நவரத்தே முதியான்செவாகே கிரிபண்டாவு மறுபெரு முரித்துப்பேசம் தம்பலகெற்றியகென்றாயவு ; கவிண்டேயயவும் (அ.ப. 2,780). 8,612



Scale of 16 Chains to an Inch.

Situation : Maliyadda village in Wiyaluwa pattu.

Preliminary plan 2,780.

Lot.	Name of Land.	Extent. A. R. P.
8612½	(Reservation along Badulla-oya)	9 0 10

Surveyor-General's Office,  
Colombo, April 19, 1905.

J. B. M. RIDOUT,  
for Surveyor-General.

III.

Preliminary plan 2,780.

Lot.	Name of Land.	Extent. A. R. P.
8613	Nugagollekandekale and Lindagawayaya	186 2 0
8614	Kongahamadaland	200 0 0
8610½	(Reservation along Lower Badulla road)	14 0 10
8613½	(Reservation along Badulla-oya)	22 3 24
		423 1 34

and bounded as follows : on the north by Nugagollekandekale belonging to Crown, a Crown reservation (lot 8,610½), Tambalaketiyehenyaya and Gallindeyaya claimed by Borogolle Navaratna Mudiyaanselage Kiribanda and others (P.P. 2,780 8,612) ; a Crown reservation (lot 8,612½) ; on the east by the Badulla-oya, the Maliyadde-oya ; on the south by the road from Badulla to Kandy ; on the west by the road from Badulla to Kandy, Nugagollekandekale belonging to Crown.

මුද්‍ර සිතියම 2,780.

බිම්කවිටිය.	ඉඩමේ නම.	බිම්තරම. අ. රූ. ප.
8613 ...	නුගගොලොලුකලාන සහ ලීදහව යාය ...	186 2 0
8614 ...	කෝන්ගහමඩලන්ද...	200 0 0
8610½c ...	පහලබදුලලු පාර දිගේ ඉතුරුකර තිබෙන ඉඩම ...	14 0 10
8613½ ..	බදුළුමය දිගේ ඉතුරු පහළ න බිම් කවිටිය ...	22 3 24
		423 1 34

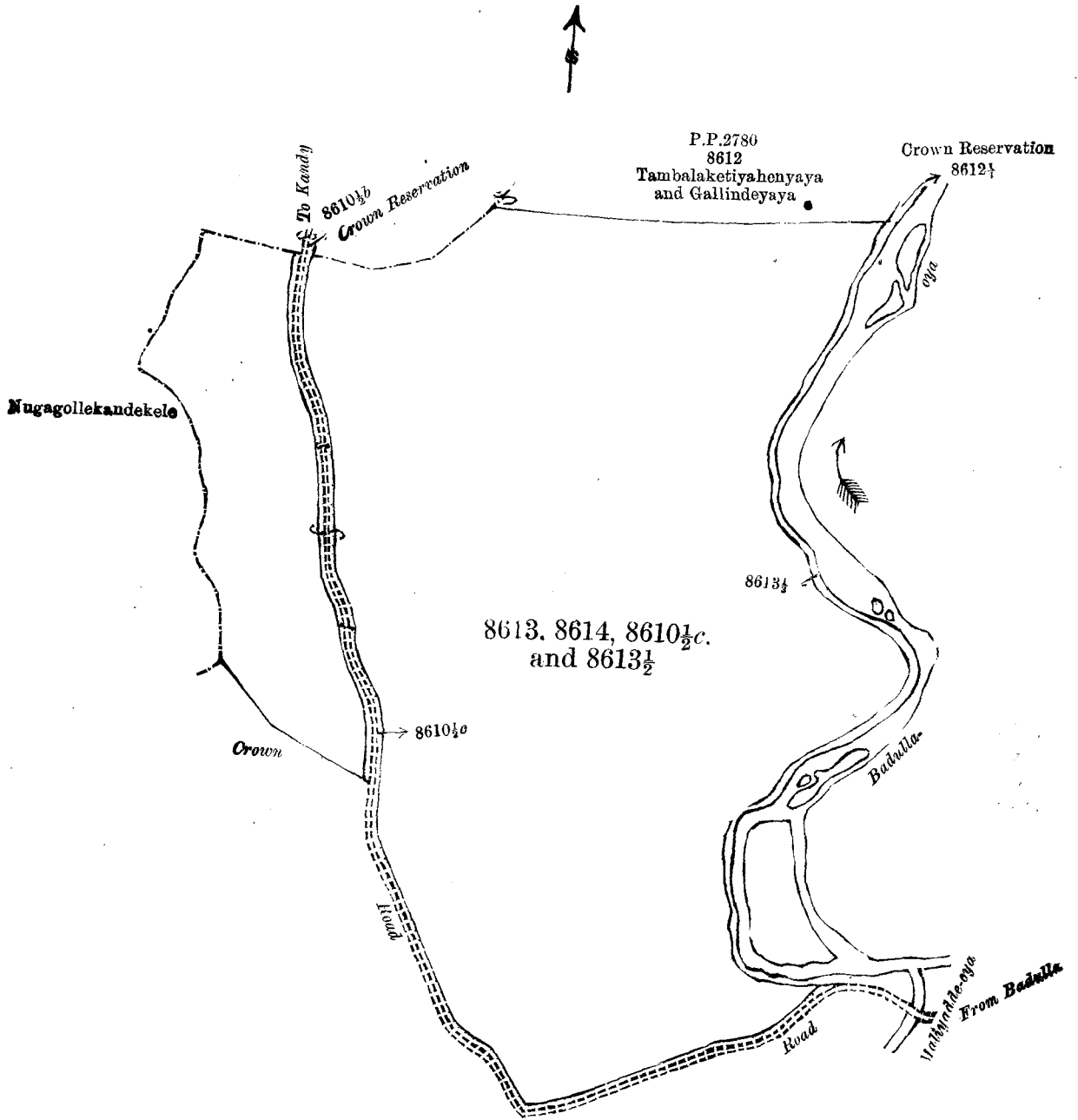
මීට මාසිම—ඉතුරු රජසන්තක නුගගොලොලුකන්දේකැලේද, ආණ්ඩුව විසින් ඉතුරුකර තිබෙන 8,610½b බිම්කවිටියද, බොරගොල්ලේ නවරත්නමුදියන්සෙලාගේ කිරිවත්ඛා සහ තවත් අය විසින් අයිතිවාසිකම් කියන තබලුකැටියේගේන්සාය සහ ගල්ලන්දේයායද (පි. පි. 2,780) ආණ්ඩුව විසින් ඉතුරුකර තිබෙන 8,612½ බිම්කවිටියද; නැගෙනහිරට බදුළුමයද, මාලියද්දමයද; දකුණට බදුල්ලේ සිට මහනුවරට යන පාරද; බස්නාහිරට බදුල්ලේ සිට මහනුවරට යන පාරද, රජසන්තක නුගගොල්ලේකන්දේකැලේද.

පිරිනම ප්‍රධාන 2,780.

කාණිත්තූණ්ඩ.	කාණිපිත් පේර.	විෂායම්. අ. රූ. ප.
8613 ...	නූකකොල්ලේමුදියානු වසංසාදකාරායායම ...	186 2 0
8614 ...	කොන්කාමඩලන්ද ...	200 0 0
8610½r ...	කිදුම්බාලුගලේ තීරුගල (සේවිකරණය) ...	14 0 10
8613½ ...	වතුනුගලා තීරුගල (සේවිකරණය) ...	22 3 24
		423 1 34

අවසරයෙන් : වැරදි-මුද්‍රාසාධක නූකකොල්ලේමුදියානු (8,610½b) අනුයාදන ලද ප්‍රධාන සේවිකරණය, පොරගොල්ලේ තවරත්න මුදියානු සෙලාගේ කිරිවත්ඛා සහ තවරත්න මුදියානු මුද්‍රාසාධකයක් නිවැරදි කර ගැනීම සඳහා වූ පියවර ගැනීමට සූදානම් කළ බවට කටයුතු කිරීමට අවසරය ලබා දෙනු ලැබේ. (පි. පි. 2,780) (8,612½) ආණ්ඩුව විසින් ඉතුරුකර තිබෙන 8,612½ බිම්කවිටිය; නැගෙනහිරට බදුළුමයද, මාලියද්දමයද; දකුණට බදුල්ලේ සිට මහනුවරට යන පාරද; බස්නාහිරට බදුල්ලේ සිට මහනුවරට යන පාරද, රජසන්තක නුගගොල්ලේකන්දේකැලේද.

[For Tracing see page 454.]



Scale of 16 Chains to an Inch.

Situation : Maliyadda village in Wiyaluwa pattu.

Preliminary plan 2,780.

Lot.	Name of Land.	Extent.		
		A.	R.	P.
8613 ...	Nugagollemukalana and Lindagawayaya	...	186	2 0
8614 ...	Kongahamadaland	...	200	0 0
8610 1/2 c ...	(Reservation along Lower Badulla road)	...	14	0 10
8613 1/2 ...	(Reservation along Badulla-oya)	...	22	3 24
			423	1 34

Surveyor-General's Office,  
Colombo, March 27, 1905.

2,183

J. B. M. RIDOUT,  
for Surveyor-General.  
Uva S. O. 17—1905





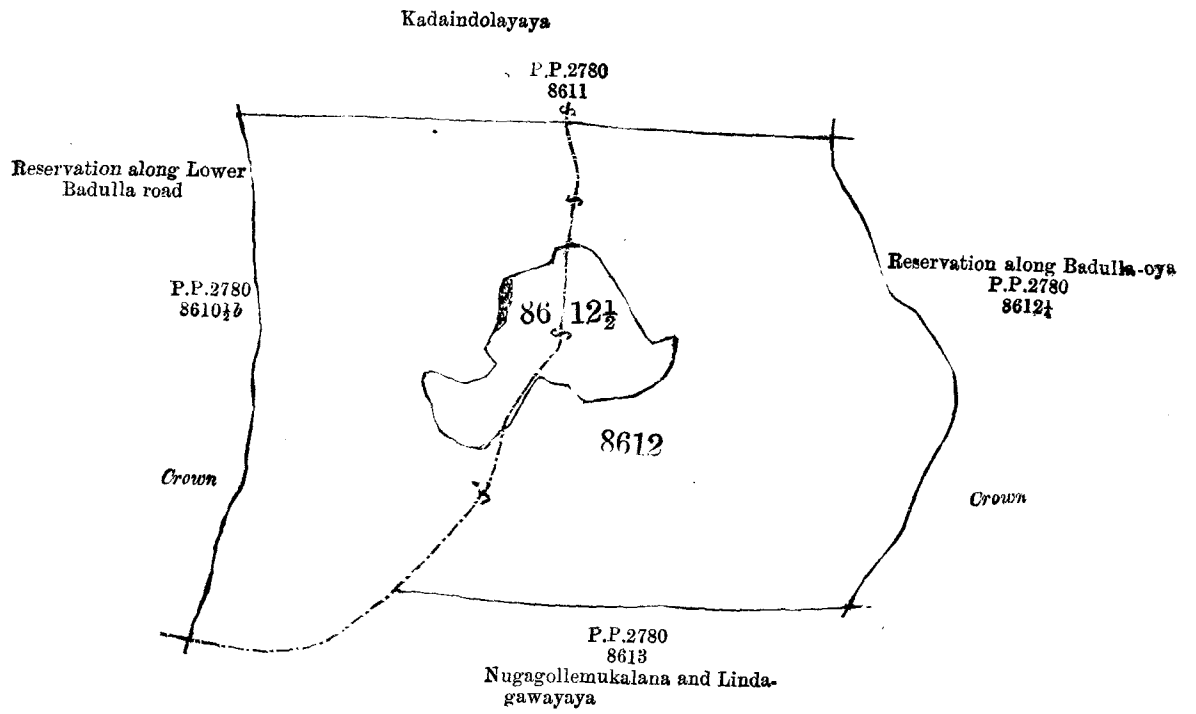
சுட்டிய காணியின் விபரம்.

ஊவா மாகாணம் வியலுவப்பகுதி வியலுவக்கோற்றையைச்சேர்ந்த கிவுலகெதற மானியத்தக என்னும் கிராமத்திலுள்ள, இத்துடனணைக்கப்படும் உறுதிப்படுத்திய படப்பிரதியில் விவரித்தபடியே, 208 ஏக்கர் 2 ரூட் 20 பேட்சு விசாலமுடையது சாமானியமாய் தம்பலெற்றியேகேன்யாயவும், கவிந்தேயாயவும் என்ற அழைக்கப்பட்டு அல்லது அறியப்பட்டிருவதும், 2,780 ம் பிரதமபடத்தில் 8,612 ரொம்பராய்க் காட்டப்பட்டதமான காணித்தண்டு; இதற்கெல்லை: வடக்கு-பொற்கொல்லை நவரத்தே முதியான்சலாகே கிரியன்டாவும் மறுபேரும் உரித்துப்பேசும் முடிக்குரிய கடேயன்டோயை (பி.ப. 2,780); கிழக்கு-(பி.ப. 2,780 ம் தண்டாய்க் காட்டப்பட்ட) வதனையா நீளமுள்ள முடிக்குரிய சேமிக்கப்பட்ட நிலம்; தெற்கு-பொற்கொல்லே நவரத்தே முதியான்சலாகே கிரியன்டாவு மறுபேரு முரித்தப்பேசும் நுகுகொல்லேமுக்கலானவும், விண்டகாவயாயவும் (பி.ப. 2,780); மேற்கு-(பி.ப. 2,780 ம் தண்டாய்க் காட்டப்பட்ட) கீழ் வதனே ரோட்டு நீளமுள்ள முடிக்குரிய சேமிக்கப்பட்ட நிலம்.

கவனிப்பு.—மேற்சொல்லிய எல்லைகளுக்குட்பட்டனவாகிய கீழ்க்குறிக்கும் காணித்தண்டு இவ்வறிவித்தலினின்றும் நீக்கப்பட்டிருக்கின்றனவென்பதையும், அதன் விசாலமும் 16 ஏக்கர் 1 ரூட் 20 பேட்சும் முன் சொன்ன 208 ஏக்கர் 2 ரூட் 20 பேட்சுக்குள் அடங்கவில்லை யென்பதையும் கவனிக்கவேண்டியது:—

பிரதம படம் 2,780.

காணித்தண்டு.	காணியின் பெயர்.	விசாலம்.
8612½	ஸ்திரீடரோபத்தன	ஏ. ரூ. பே.
...	...	16 1 20



Scale of 16 Chains to an Inch.

Situation: Kiwulagedara and Maliyadda villages in Wiyaluwa pattu.

Preliminary plan 2,780.

Lot.	Name of Land.	Extent.
		A. R. P.
8612	Tambalaketiyehenyaya and Gallindeyaya	208 2 20
	<i>Lot excluded.</i>	
8612½	Stripurepatana	16 1 20

Surveyor-General's Office, Colombo, April 19, 1905.

2,184

J. B. M. RIDOUT,  
for Surveyor-General.  
Uva S. O. 18-1905

## FINAL ORDERS.

Order under Section 4, Sub-section (1), of "The Waste Lands Ordinances of 1897, 1899, 1900, and 1903," declaring the Lands to be Crown Property.

In the matter of the lands commonly called or known as Rukkepuhena, Welanginnehena, Digandeniyehehena, Rukkattanahena, Wattehena, Kaluwagahahena, Wilehena, Mahahena, Galgodahena, Batihena, Tannehena, &c., situate in the village of Gammeddegama in the Kandaboda pattu of the Matara District, in the Southern Province, and of "The Waste Lands Ordinances of 1897, 1899, 1900, and 1903."

WHEREAS in pursuance of section 1 of the said Ordinances it was duly notified on the Eighth day of April, One thousand Nine hundred and Four, that if no claim to the lands commonly called or known as Rukkepuhena, Welanginnehena, Digandeniyehehena, Rukkattanahena, Wattehena, Kaluwagahahena, Wilehena, Mahahena, Galgodahena, &c., situate in the village of Gammeddegama in the Kandaboda pattu of the Matara District, in the Southern Province, containing in extent 167 acres 1 rood and 36 perches, and shown as lots 1a, 1, 1f, 1c, 2, 13, 48, and 49 in preliminary plan No. 131 and in the annexed certified tracings therefrom, was made to the Special Officer appointed under section 28 of the said Ordinances within the period of three months from the date specified in such notice, such lands would be deemed the property of the Crown and dealt with on account of the Crown (*vide* Notice No. 1,878)

And whereas (1) Munasinghe Adan, (2) Ehalage Kaluappu, (3) Nettasinghe Babune, (4) Nettasinghe Babahami, all of Gammeddegama, (5) Senanayakage Babune of Parapamulla, (6) Don Samel Disanayaka of Galetumba, (7) Kapugamamanikkage Babunappu, (8) Hettige Suwarisappu, (9) Samaragodage Hendrick, (10) Gamachchige Babune, (11) Gamachchige M. Nikulashami, (12) Munasinghe Odris, (13) Munasinghe Saunhami, (14) Kekelellegama-achchige Don Mathes, (15) Kekellellegama-achchige Don Thomas, (16) Kekelellege Dingi Baba, (17) Munasinghe Andris, (18) Munasinghe Siyadoris, (19) Kekelellege Jayanhami, all of Gammeddegama, (20) Deurunge Dingi Baba of Parapamulla, (21) Hettige Babunhami, (22) Hettiachchigamage Punchi Baba, both of Gammeddegama, (23) Kankanamarasinghe Dissanhami of Deiyandara, (24) Gama-achchige Babahami of Panditaporuwa, (25) Don Andris Abeyagunawardena Senerat Yapa, late Vidane Arachchi of Kebiliyapola, (26) Dahanayakage Kirihami of Gammeddegama, (27) Kulappuarachchige Dingi Appu of Ketiyape, (28) Hettiachchimatkandage Juwanis of Handugala, (29) Narandeniyege Don Thomas of Ketiyape, (30) Kulasinliyanage Don Davit of Handugala, (31) Hettige Salmanappu, (32) Munasinghe Appu, both of Gammeddegama, made claim thereto; and whereas the said 1st, 2nd, 3rd, 5th, and 9th claimants having been duly called upon by me by a notice in writing under section 4, sub-section (1), of the said Ordinances, duly served upon them to produce before me the evidence and documents upon which they might rely in proof of their claims, and not having so appeared and produced such evidence and documents; and whereas the said 4th, 6th, 7th, 8th, 10th, 11th, 12th, 13th, 14th, 15th, 16th, 17th, 18th, 19th, 20th, 21st, 22nd, 23rd, 24th, 25th, 26th, 27th, 28th, 29th, 30th, 31st, and 32nd claimants have withdrawn their claims to the said lands, I John George Fraser, Special Officer appointed under section 28 of the said Ordinances, under and by virtue of the powers vested in me in that behalf by section 4 of the said Ordinances, do hereby on this 27th day of February, 1905, order and declare, under section 4, sub-section (1), of the said Ordinances, that the said lands, as more fully described herein below, are the property of the Crown.

*Description of the Lands referred to.*

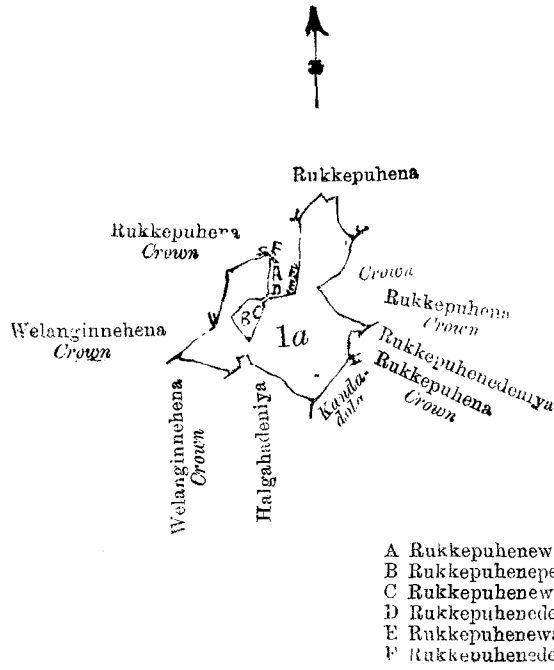
The following lots situated in the village of Gammeddegama in Kandaboda pattu of the Matara District, in the Southern Province, as described in the annexed certified tracings:—

I.

Preliminary plan 131.

Lot.	Name of Land.	Extent.
1a	...	A. R. P.
1a	... Rukkepuhena, Welanginnehena, Digandeniyehehena	... 10 3 0

and bounded as follows: on the north by Rukkepuhena (lots H and I in W. L. O. S. 57) declared Crown, Rukkepuhenedeniya claimed by Hettige Babanhami, Rukkepuhenewatta claimed by ditto, Rukkepuhenepelapolkoratuwa claimed by ditto, Rukkepuhenewatta claimed by ditto, Rukkepuhenedeniya claimed by ditto, Rukkepuhenewatta claimed by ditto, Rukkepuhenedeniya claimed by ditto, Rukkepuhena (lots L, M in W. L. O. S. 57) declared Crown; on the east by Rukkepuhena (lot K, L, M in W. L. O. S. 57) declared Crown, Rukkepuhenedeniya claimed by Paranagamage Allis, Rukkepuhena (lot M in W. L. O. S. 57) declared Crown, the Kandadola; on the south by Halgahadeniya claimed by Deuruge Dingi Baba and others, Welanginnehena belonging to Crown; on the west by Welanginnehena (lot E in W. L. O. S. 57) declared Crown. Rukkepuhena (lot H in W. L. O. S. 57) declared Crown.



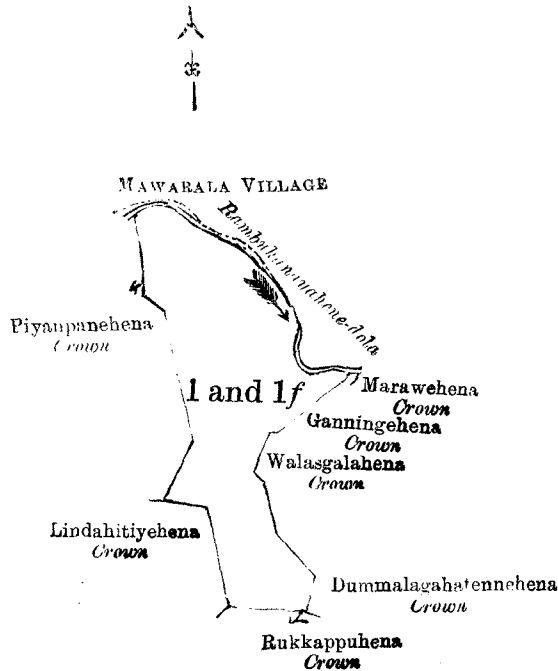
Sale of 16 Chains to an Inch.  
 Situation ; Gammeddegama village in Kaudaboda pattuwa.  
 Preliminary plan 131.

Lot.	Name of Land.	Extent. A. R. P.
1a ...	Rukkepuhena, Welanginnehena, Digandeniyeheha	10 3 0
Surveyor-General's Office, Colombo, March 1, 1904.		P. D. WARREN, Assistant Surveyor-General.
Sheet O 15 XIV.		

II.  
 Preliminary plan 131.

Lot.	Name of Land.	Extent. A. R. P.
1 ...	Rukkatanahena, Wattedehena, Kaluwagahahena, &c.	27 1 30
1f ...	Rukkatanahena	1 0 25
		28 2 15

and bounded as follows : on the north by the village limit of Mawarala, the Rambukkanayahenedola ;  
 on the east by Marawehena belonging to Crown, Ganningehena belonging to Crown, Walasgalahena



Scale of 16 Chains to an Inch.

Situation : Gammeddegama village in Kandaboda pattuwa.

Lot.	Preliminary plan 131.			Extent.
	Name of Land.			
1	...	Rukkatanahena, Wattehena, Kaluwagahahena, &c.	...	27 1 30
1f	...	Rukkattennehena	...	1 0 25
				28 2 15

Surveyor-General's Office,  
Colombo, March 1, 1904.

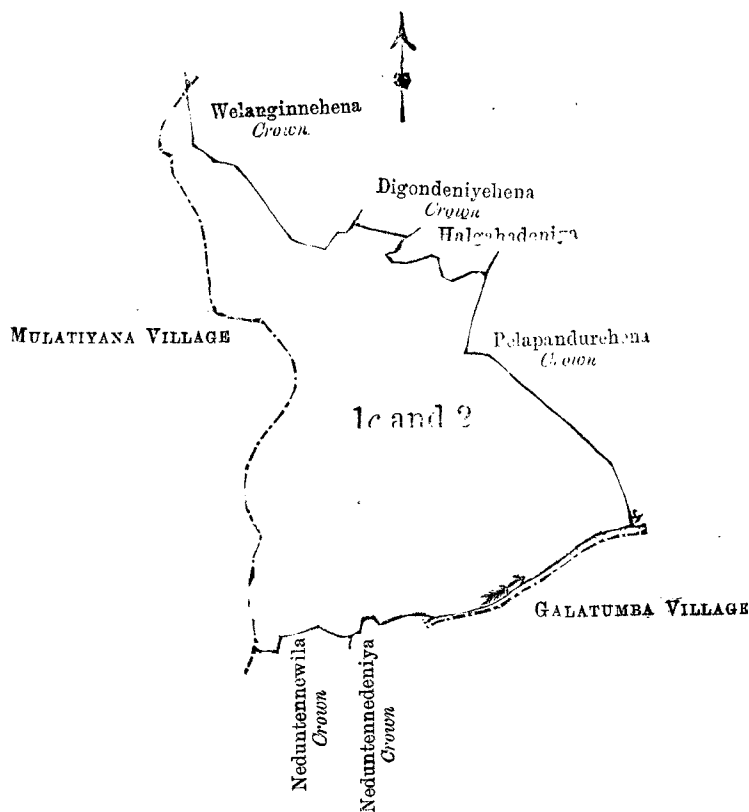
Sheet O 15  
XIV.

P. D. WARREN,  
Assistant Surveyor-General.

belonging to Crown, Dummalagahatennehena belonging to Crown; on the south by Rukkepuhena (lots N and L in W. L. O. S. 57) declared Crown; on the west by Lindahitiyehena (lot D in W. L. O. S. 57) declared Crown, Piyanpanehena (lot C in W. L. O. S. 57) declared Crown.

Lot.	III. Preliminary plan 131.			Extent.
	Name of Land.			
1c	...	Wilehena and Mahahena	...	17 3 5
2	...	Galgodahena, Digandeniyaehena, Wilehena, Mahahena, Batehena	...	66 0 24
				83 3 29

and bounded as follows : on the north by Welanginnehena (lot E in W. L. O. S. 57) declared Crown, a water-course, Welanginnehena (lot E in W. L. O. S. 57) declared Crown, Digandeniyaehena belonging to Crown, Halgahadeniya claimed by D. Dingi Baba and others; on the east by Pelapandurehena



Scale of 16 Chains to an Inch.

Situation : Gammeddegama village in Kandaboda pattuwa.

Lot.	Preliminary plan 131.			Extent.
	Name of Land.			
1c	...	Wilehena and Mahahena	...	17 3 5
2	...	Galgodahena, Digandeniyaehena, Wilehena, Mahahena, and Batehena	...	66 0 24
				83 3 29

Sheets O 15 & O 20  
XIV. & O 11

Surveyor-General's Office,  
Colombo, March 1, 1904.

P. D. WARREN,  
Assistant Surveyor-General.

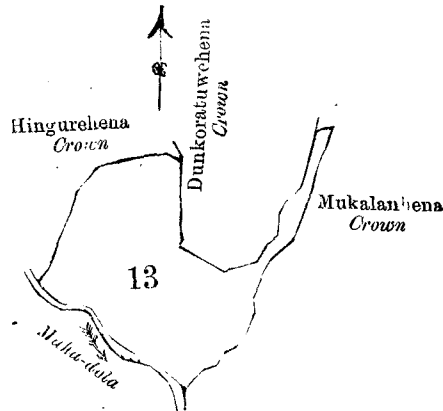
(lots U and X in W. L. O. S. 57) declared Crown; on the south by the village limit of Galatumba, Neduntennedeniya belonging to Crown, Neduntennewila belonging to Crown; on the west by the village limit of Mulatiyana.

## IV.

## Preliminary plan 131.

Lot.	Name of Land.	Extent. A. R. P.
13 ...	Tennehena, Dunkoratuwehena <i>alias</i> Mukalanahena ...	21 2 28

and bounded as follows: on the north by Hingurahena belonging to Crown, Dunkoratuwehena (lot A in W. L. O. S. 50) declared Crown, Mukalanahena belonging to Crown; on the east by



Scale of 16 Chains to an Inch.

Situation: Gammeddegama village in Kandaboda pattuwa.

## Preliminary plan 131.

Lot.	Name of Land.	Extent. A. R. P.
13 ...	Tennehena, Dunkoratuwehena <i>alias</i> Mukalanahena ...	21 2 28

Surveyor-General's Office,  
Colombo, March 1, 1904.

Sheet O 15  
XIV.

P. D. WARREN,  
Assistant Surveyor-General.

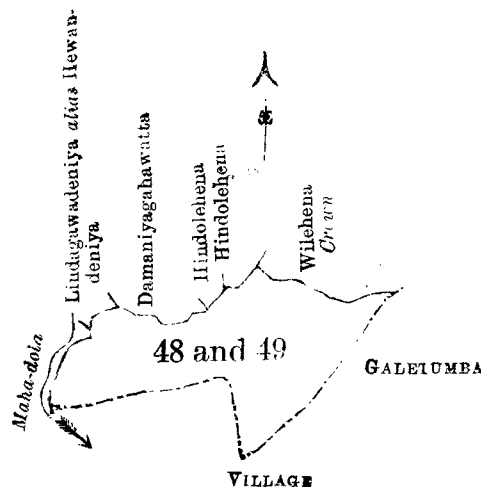
Mukalanahena belonging to Crown; on the south by the Mahadola; on the west by Hingurahena belonging to Crown.

## V.

## Preliminary plan 131.

Lot.	Name of Land.	Extent. A. R. P.
48 ...	Hindolahena and Attikkagahahena ...	21 3 9
49 ...	Attikkagahahena <i>alias</i> Elikarehena ...	0 2 35
		22 2 4

and bounded as follows: on the north by Lindagawadeniya *alias* Hewandeniya claimed by Munasinge Dingi Baba and others, Damaniyagahawatta claimed by Munasinge Siyadoris, Hindole-



Scale of 16 Chains to an Inch.

Situation : Gammeddegama village in Kandaboda pattuwa.

Lot.	Preliminary plan 131.			Extent.
	Name of Land.			
48	...	Hindolahena and Attikagahahena	...	21 3 9
49	...	Attikagahahena <i>alias</i> Elikarehena	...	0 2 35
				22 2 4

Surveyor-General's Office,  
Colombo, March 1, 1904.Sheets O 15  
XIV & O 11P. D. WARREN,  
Assistant Surveyor-General.

hena claimed by Munasinge Siyadoris and others, Hindolehena claimed by M. Don Andris, Wilehena belonging to Crown; on the east by the village limit of Galetumba; on the south by the village limit of Galetumba; on the west by the Mahadola.

February 27, 1905.

J. G. FRASER,  
Special Officer.

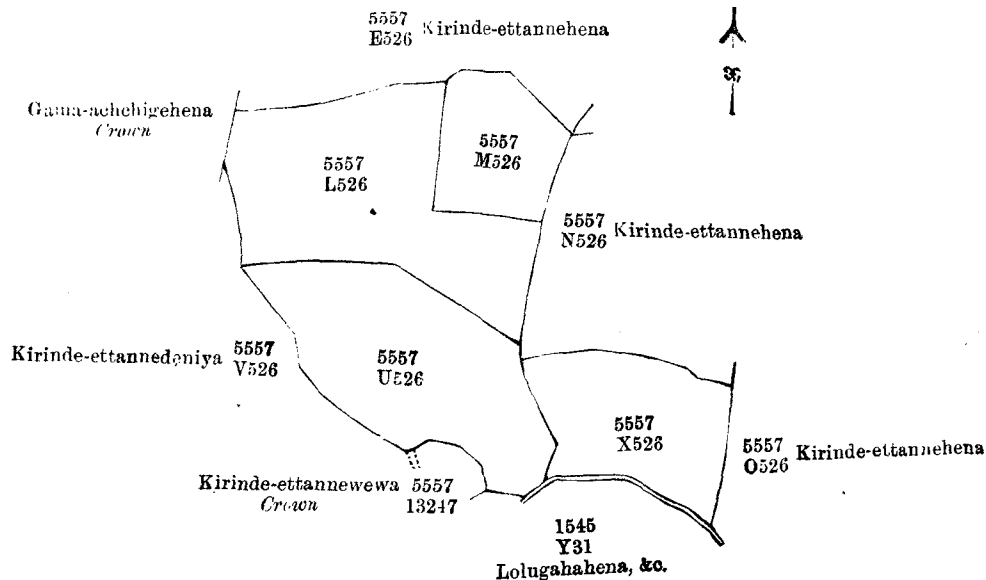
Matara S. O. 1,219

**Order under Section 4, Sub-section (1), of "The Waste Lands Ordinances of 1897, 1899, 1900, and 1903."**

In the matter of the lands commonly called or known as Walagawahena *alias* Kirinde-ettannehena and Kirinde-ettannehena, situate in the village of Pallattara in the Giruwa Pattu West of the Hambantota District, in the Southern Province, and of "The Waste Lands Ordinances of 1897, 1899, 1900, and 1903."

**W**HEREAS in pursuance of section 1 of the said Ordinances it was duly declared and notified on the Thirtieth day of January, One thousand Nine hundred and Three, that if no claim to the lands commonly called or known as Walagawahena *alias* Kirinde-ettannehena and Kirinde-ettannehena, situate in the village of Pallattara in the Giruwa Pattu West of the Hambantota District, in the Southern Province, containing in extent 5 acres 2 roods and 5 perches, and shown as lots L 526 M 526, U 526, and X 526 in preliminary plan 5,557, was made to the Special Officer appointed under section 28 of the said Ordinances within the period of three months from the date specified in the said notice, such lands would be deemed the property of the Crown and dealt with on account of the Crown (*vide* Notice No. 1,331):

And whereas (1) Rattasinghe Arachchige Don Abaran, (2) Kekunadura Vidana Arachchige Gunawathhamy, both of Pallattara, and (3) Diagubadaturage Salohamy of Beliattekade made claim



Lot.	Situation : Pallattara village in Giruwa Pattu West.			Extent.
	Name of Land.			
L 526	...	Walagawahena <i>alias</i> Kirinde-ettannehena	...	2 0 8
M 526	...	Kirinde-ettannehena...	...	0 2 33
U 526	...	Do.	...	1 2 34
X 526	...	Do.	...	1 0 10
				5 2 5

Surveyor-General's Office,  
Colombo, September 19, 1902.P. D. WARREN,  
for Surveyor-General.

thereto, and I, John George Fraser, Special Officer appointed under section 28 of the said Ordinances, made due inquiry into such claim; and whereas I and the said claimants have, with consent of His

Excellency the Governor, come to an agreement in writing concerning the said lands, under section 4 sub-section (1), of the said Ordinances ; and whereas it was ordered that the said (1) Rattasingha Arachchige Don Abaran, (2) Kekunadura Vidana Arachchige Gunawaththamy, both of Pallattara, and (3) Diagubadaturage Salohamy of Beliattekade should pay to the Assistant Government Agent at Hambantota a sum of Rupees Twenty-seven and Cents Sixty-five (Rs. 27.65) as purchase amount for the said lands on or before the 15th day of January, One thousand Nine hundred and Five ; and whereas the said claimants have duly paid the said amount as ordered, the said claimants are hereby declared to be the purchasers of the said lands commonly called or known as Walagawahena *alias* Kirinde-ettannehena and Kirinde-ettannehena, situate in the village of Pallattara in the Giruwa Pattu West of the Hambantota District, in the Southern Province, containing in extent 5 acres 2 roods and 5 perches, and shown as lots Nos. L 526, M 526, U 526, and X 526 in preliminary plan 5,557 and in the annexed certified tracing therefrom, and bounded as follows : on the north and east by Walagawahena *alias* Kirinde-ettannehena claimed by R. H. Don Abara and others (E 526, N 526, and O 526); on the south by Lolugahahena claimed by D. Don Juwan and others (<sup>1,545</sup>Y31), Kirinde-ettannehena belonging to Crown (<sup>5,557</sup>13,247); on the west by Kirinde-ettannedeniya claimed by R. A. Don Abaran (<sup>5,557</sup>V 526), Gamachichigehena belonging to Crown.

March 7, 1905.

Hambantota S. O. 108

J. G. FRASER,  
Special Officer.

**Order under Section 4, Sub-section (1), of "The Waste Lands Ordinances of 1897, 1899, 1900, and 1903."**

In the matter of the lands commonly called or known as Dangasaredeniya, Dangasarehenyaya, and Kivularehenyaya, situate in the village of Pallattara in the Giruwa Pattuwa West of the Hambantota District, in the Southern Province, and of "The Waste Lands Ordinances of 1897, 1899, 1900, and 1903."

**W**HEREAS in pursuance of section 1 of the said Ordinances it was duly declared and notified on the Thirtieth day of January, One thousand Nine hundred and Three, that if no claim to the lands commonly called or known as Dangasaredeniya, Dangasarehenyaya, and Kivularehenyaya, situate in the village of Pallattara in the Giruwa Pattuwa West of the Hambantota District, in the Southern Province, containing in extent 53 acres 1 rood and 14 perches, and shown as lots U 525, V 525, and W 525 in preliminary plan 5,557, was made to the Special Officer appointed under section 28 of the said Ordinances within the period of three months from the date specified in the said notice, such lands would be deemed the property of the Crown and dealt with on account of the Crown (*vide* Notice No. 1330) :

And whereas (1) Rattasinghearachchige Don Abaran, (2) Kekunaduravidana-arachchige Gunawaththami, both of Pallattara, and (3) Diagubadaturage Salohamy of Beliattekade made claim thereto, and I, John George Fraser, Special Officer appointed under section 28 of the said Ordinances, made due inquiry into such claim ; and whereas I and the said claimants have, with consent of His Excellency the Governor, come to an agreement in writing concerning the said lands, under section 4, sub-section (1), of the said Ordinances :

And whereas it was ordered that the said (1) Rattasinghearachchige Don Abaran, (2) Kekunaduravidana-arachchige Gunawaththamy, and (3) Diagubadaturage Salohamy should pay to the Assistant Government Agent at Hambantota a sum of Rupees Two hundred and Sixty-six and Cents Sixty-eight (Rs. 266.68) as purchase amount for the said lands on or before the 15th day of January, One thousand Nine hundred and five ; and whereas the said claimants have duly paid the said amount as ordered, the said claimants are hereby declared to be the purchasers of the said lands, as more fully described herein below.

*Description of Lands referred to.*

The following lots situated in the village of Pallattara in the Giruwa Pattuwa West of the Hambantota District, in the Southern Province, as described in the annexed certified tracings :—

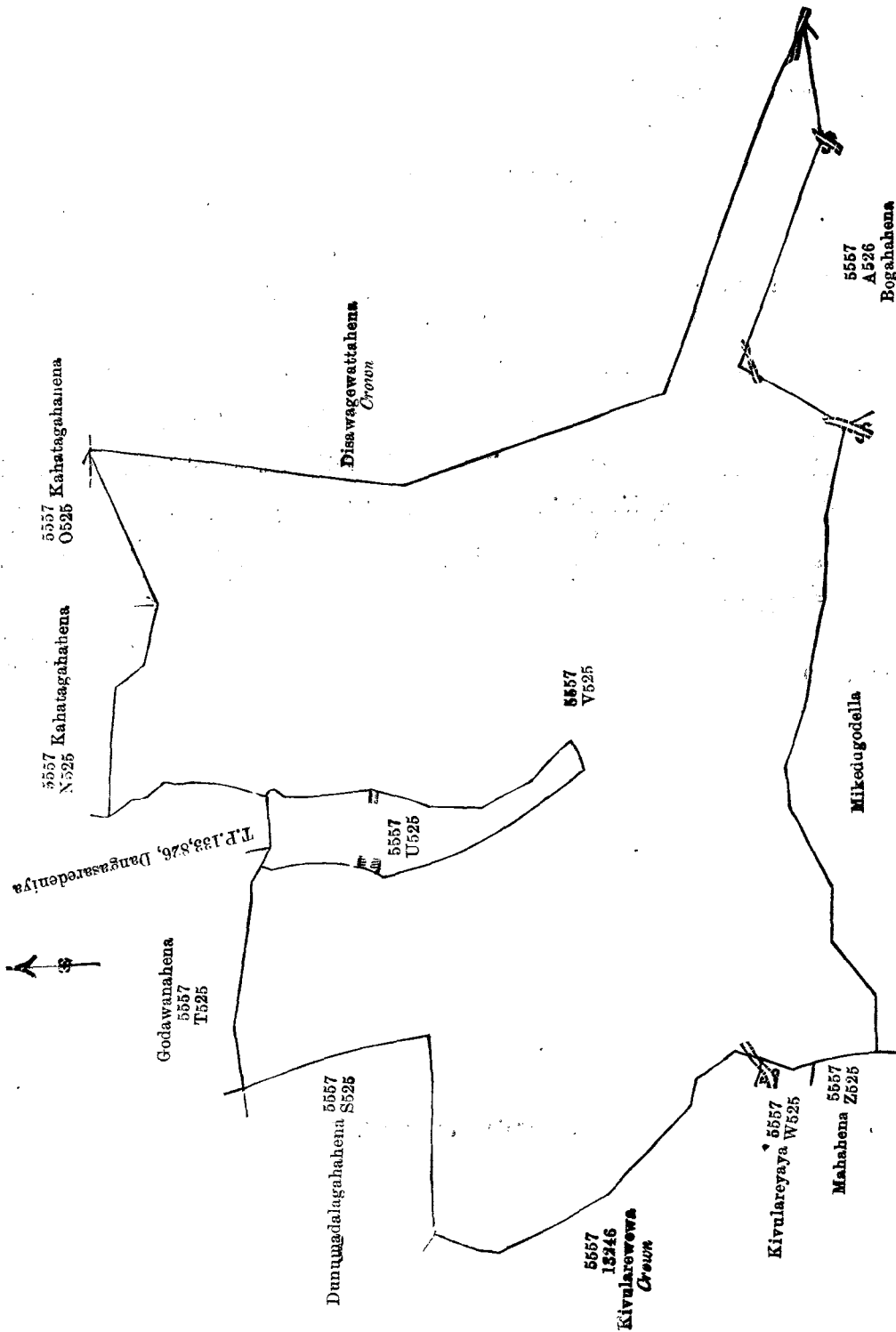
I.

Preliminary plan 5,557.

Lot.	Name of Land.	Extent.	
		A.	R. P.
U 525	Dangasaredeniya	0	3 16
V 525	Dangasarehenyaya	24	1 30
		25	1 6



and bounded as follows : on the north by Dunumadalagahahena claimed by Baladurage Sinno and



Lot.	Situation : Pallattara village in Giruwa Pattu West.			Extent.	
	Name of Land.			A.	R. P.
U 525	...	Dangasaredeniya	...	...	0 3 16
V 525	...	Dangasarehenyaya	...	...	24 1 30
				<b>25</b>	<b>1 6</b>

Surveyor-General's Office,  
Colombo, September 19, 1902.

P. D. WARREN,  
for Surveyor-General.

others (S 557), Godawanehena claimed by Ratnasin Arachchige Don Abaran (T 557), Dangasaredeniya belonging to K. D. Andris and others (T.P. 133,826), Kahatagahahena claimed by Ratnasin

Arachchige Don Abaran (<sup>5,557</sup>N 525 and O 525); on the east by Dissawagewattehena belonging to Crown ; on the south by Bogahahena claimed by Ratnasin Arachchige Don Juwanis (<sup>5,557</sup>A 526), Mikedugodella claimed by Kekanadure Vidanage Gunawathamy; on the west by Mahahena claimed by R. H. Don Andiris (<sup>5,557</sup>Z 525), Kivularehenyaya claimed by Diyagubadaturuge Salohami and others (<sup>5,557</sup>W 52), Kivularewewa belonging to Crown (<sup>5,557</sup>13,246).

## II.

## Preliminary plan 5,557.

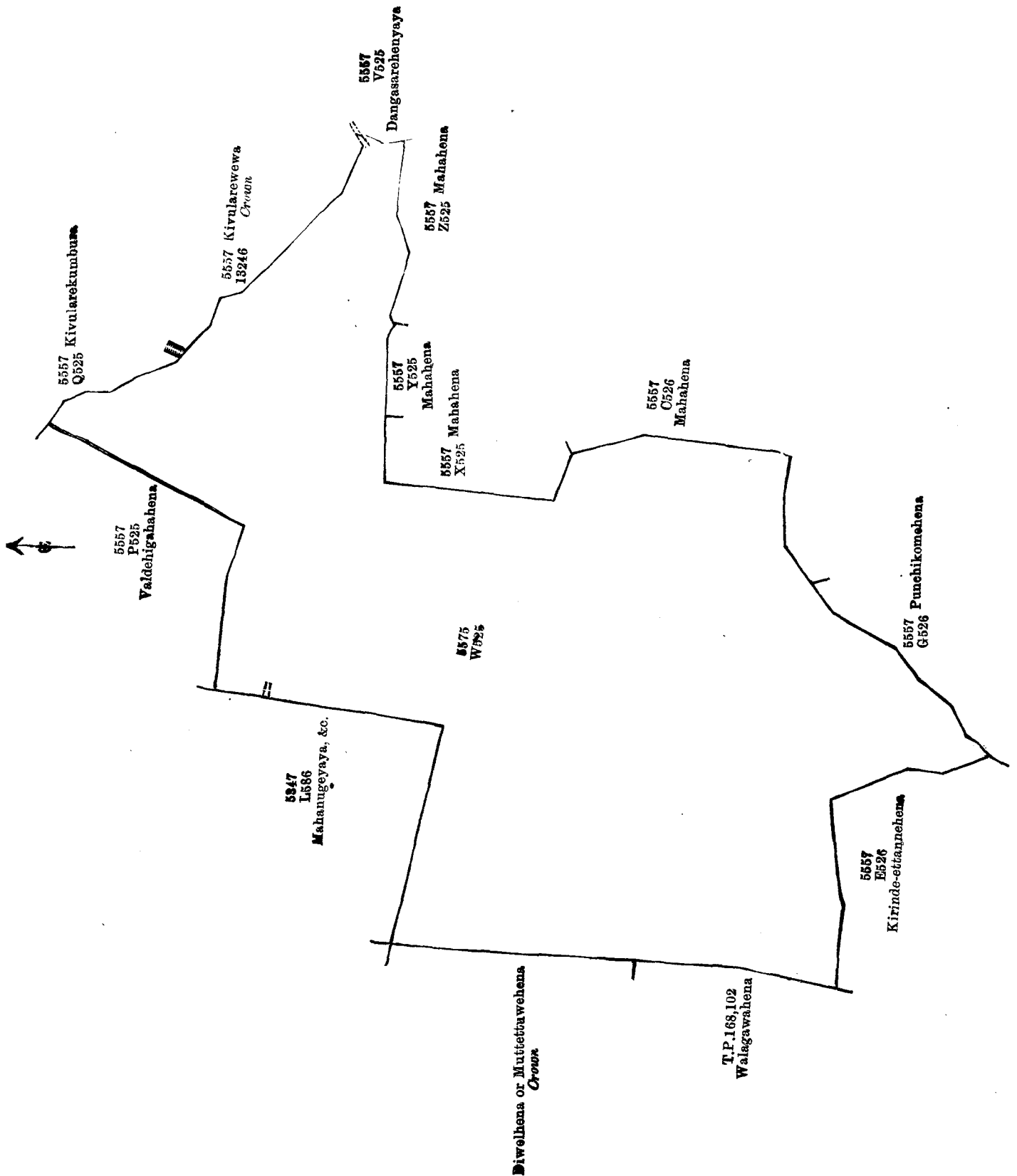
Lot.	Name of Land	Extent.	
		A. R. P.	
W 525	Kivularehenyaya	28	0 8

bounded as follows: on the north by Waldehigahahena claimed by Gunabaduge Babanisa and others (<sup>5,557</sup>P 525), Kivularekumbura belonging to Ratnasin Arachchige Don Abaran (<sup>5,557</sup>Q 525), Kivularewewa belonging to Crown (<sup>5,557</sup>13,246); on the east by Dangasarehenyaya claimed by Diyagubadaturuge Salohamy and others (<sup>5,557</sup>V 525), Mahahena claimed by R. H. Don Andiris and others (<sup>5,557</sup>Z 525, Y 525, X 525, and C 526); on the south by Punchikomehena claimed by R. H. Don Abaran (<sup>5,557</sup>G 526), Walagawahena *alias* Kirinde-etannehena claimed by R. H. Don Abaran (<sup>5,557</sup>E 526); on the west by Walagawahena sold by Crown to Hettitantirige Don Bastian de Silva (T.P. 168,102), Divelhena *alias* Muttettuhena belonging to Crown, Mahanugehenyaya belonging to heirs of Patiranage Migel (<sup>5,347</sup>L 586).

J. G. FRASER,  
Special Officer.

March 7, 1905.

[For Tracing see page 465.]



Situation : Pallattara village in Giruwa Pattu West.

Lot.	Name of Land.	Extent. A. R. P.
W 525	Kivularenhyaya	28 0 8

Surveyor-General's Office,  
Colombo, September 19, 1902.  
Hambantota S. O. 109

P. D. WARREN,  
for Surveyor-General.

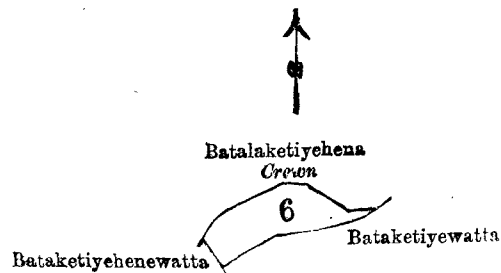
Order under Section 2 of "The Waste Lands Ordinances of 1897, 1899, 1900, and 1903," declaring Land to be Crown Property.

In the matter of the land commonly called or known as Batalaketiyahena, situate in the village of Kariwilakande in the Giruwa Pattu West of the Hambantota District, in the Southern Province, and of "The Waste Lands Ordinances of 1897, 1899, 1900, and 1903."

THE notice required by section 1 of "The Waste Lands Ordinances of 1897, 1899, 1900, and 1903," having been duly published in manner prescribed by that section in respect of the above-named land (*vide* Notice No. 2,068), and no claim having been made to the said land or to any interest therein within the period of three months from the date specified in the said notice, I, John George Fraser, Special Officer appointed under section 28 of the said Ordinances, under and by virtue of the powers vested in me in that behalf by section 2 of the said Ordinances, do hereby on this 18th day of March, 1905, order and declare that the said land, as more fully described herein below, situate in the village of Kariwilakanda in the Giruwa Pattu West of the Hambantota District, in the Southern Province, and shown as lot 6 in preliminary plan No. 133 and in the annexed certified tracing therefrom, and containing in extent 1 acre and 21 perches, is the property of the Crown.

*Description of the Land referred to.*

The land commonly called or known as Batalaketiyahena, situated in the village of Kariwilakanda in the Giruwa Pattu West of the Hambantota District, in the Southern Province, containing in



Scale of 8 Chains to an Inch.

Situation : Kariwilakanda village in West Giruwa pattu.

Preliminary plan 133.

Lot	Name of Land.	Extent.
		A. R. P.
6	Batalaketiyahena	1 0 21

Surveyor-General's Office,  
Colombo, November 7, 1904.

Sheet O 15  
6-14

J. B. M. RIDOUT,  
for Surveyor-General.

extent 1 acre and 21 perches, shown as lot 6 in preliminary plan No. 133 and in the annexed certified tracing therefrom, and bounded as follows; on the north by Batalaketiyahena belonging to Crown; on the east and south by Batalaketiyawatta sold by Crown to H. Sella Appu and others; on the west by Batalaketiyahenawatta claimed by T. Sethuhami.

The 18th day of March 1905.

Hambantota S. O. 110

J. G. FRASER,  
Special Officer.

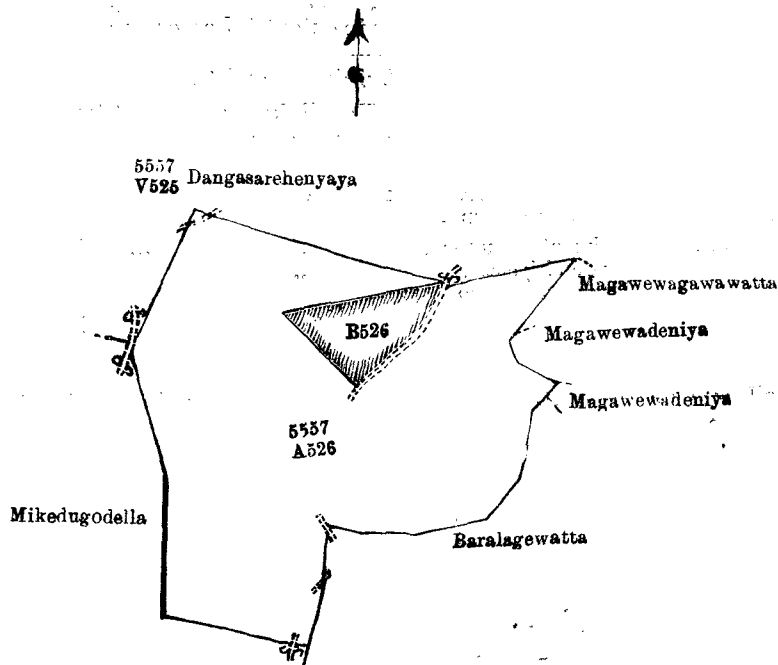
Order under Section 4, Sub-section (1), of "The Waste Lands Ordinances of 1897, 1899, 1900, and 1903."

In the matter of the land commonly called or known as Bogahahena, situate in the village of Pallattara in the Giruwa Pattu West of the Hambantota District, in the Southern Province, and of "The Waste Lands Ordinances of 1897, 1899, 1900, and 1903."

WHEREAS in pursuance of section 1 of the said Ordinances it was duly declared and notified on the Thirtieth day of January, One thousand Nine hundred and Three, that if no claim to the land commonly called or known as Bogahahena, situate in the village of Pallattara in the Giruwa Pattu West of the Hambantota District, in the Southern Province, containing in extent 4 acres 3 roods and 14 perches, and shown as lot A 526 in preliminary plan No. 5,557, was made to the Special Officer appointed under section 28 of the said Ordinances within the period of three months from the date specified in the said notice, such land would be deemed the property of the Crown and dealt with on account of Crown (*vide* Notice No. 1,334):

And whereas (1) Rattasinghe Arachchige Don Abaran, (2) Kekunadura Vidana Arachchige Gunawathamy, both of Pallattara, and (3) Diagubadaturuge Salohamy of Beliattekade made claim thereto, and I, John George Fraser, Special Officer appointed under section 28 of the said Ordinances, made due inquiry into such claim; and whereas I and the said claimants have, with consent of His Excellency the Governor, come to an agreement in writing concerning the said land, under section 4, sub-section (1), of the said Ordinances:

And whereas it was ordered that the said (1) Rattasinghe Arachchige Don Abaran, (2) Kekunadura Vidana Arachchige Gunawathhamy, and (3) Diagubadaturuge Salohamy should pay to the Assistant Government Agent at Hambantota a sum of Rupees Twenty-four and Cents Nineteen (Rs. 24.19) as purchase amount for the said land on or before the Fifteenth day of January, One thousand Nine hundred and Five; and whereas the said claimants have duly paid the said amount as ordered, the said claimants are hereby declared to be the purchasers of the said land commonly called or known as Bogahahena, situate in the village of Pallattara in the Giruwa Pattu West of the Hambantota District, in the Southern Province, containing in extent 4 acres 3 roods and 14 perches, shown as lot A 526 in preliminary plan No. 5,557, as described in the annexed certified tracing therefrom, and bounded as follows: on the north by Dangasarehenyaya claimed by Diagubadaturuge Salohami and others (5,557 V525); on the east by Magawewagawawatta claimed by Diagubadaturuge Salohami and others (5,557 V525); on the south by Mikedugodella claimed by ditto; on the west by Mikedugodella claimed by ditto, Dangasarehenyaya claimed by Diagubadaturuge Salohami and others (5,557 V525).



Situation: Pallattara village in Giruwa Pattu West.

Lot.	Name of Land.	Preliminary plan 5,557.		Extent.
				A. R. P.
A 526	Bogahahena	...	...	4 3 14
<i>Lot excluded.</i>				
B 526	Bogahahena	...	...	0 1 14

Surveyor-General's Office,  
Colombo, September 19, 1902.

P. D. WARREN,  
for Surveyor-General.

hami, Magawewadeniya claimed by Diagubadaturuge Solohamy and others, Boralagewatta belonging to Kekanaduravidanage Gunawathami; on the south by Mikedugodella claimed by ditto; on the west by Mikedugodella claimed by ditto, Dangasarehenyaya claimed by Diagubadaturuge Salohami and others (5,557 V525).

NOTE.—The following lot lying within the above boundaries is excluded from this order, and its extent 1 rood and 14 perches is not included in the acreage of 4 acres 3 roods and 14 perches given above:—

Lot.	Name of Land.	Preliminary plan 5,557.		Extent.
				A. R. P.
B 526	Bogahahena	...	...	0 1 14

J. G. FRASER,  
Special Officer.

March 7, 1905.  
Hambantota S. O. 111

Order under Section 2 of "The Waste Lands Ordinances of 1897, 1899, 1900, and 1903," declaring Lands to be Crown Property.

In the matter of the lands commonly called or known as Kekunatotemukalana, Kudumiriye-hena, Danduwaremamba, Danduwaledeniya, &c., situate in the village of Kebellaketiya in the Giruwa Pattu West of the Hambantota District, in the Southern Province, and "The Waste Lands Ordinances of 1897, 1899, 1900, and 1903."

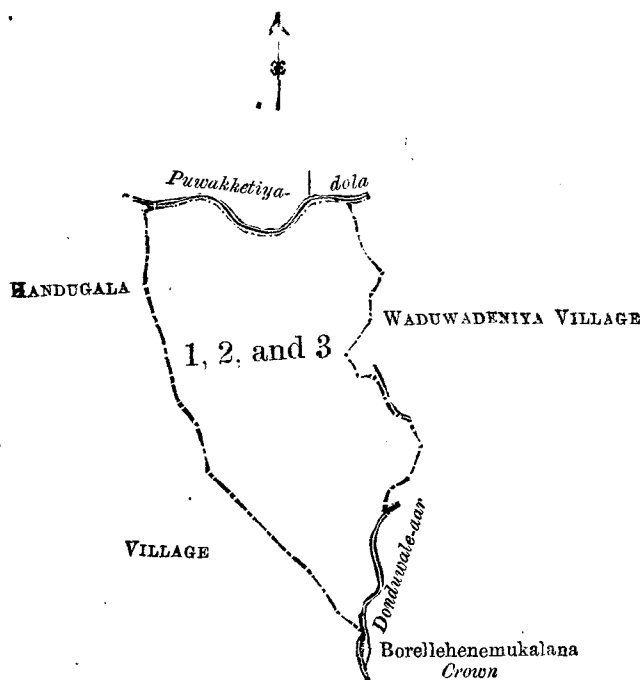
THE notice required by section 1 of "The Waste Lands Ordinances of 1897, 1899, 1900, and 1903," having been duly published in manner prescribed by that section in respect of the above-named lands (*vide* Notice No. 2,059), and no claim having been made to the said lands or to any interest therein within the period of three months from the date specified in the said notice, I, John George Fraser, Special Officer appointed under section 28 of the said Ordinances, under and by virtue of the powers vested in me in that behalf by section 2 of the said Ordinances, do hereby on this 24th day of March, 1905, order and declare that the said lands, as more fully described herein below, situate in the village of Kebellaketiya in the Giruwa Pattu West of the Hambantota District, in the Southern Province, and shown as lots 1, 2, 3, 4, 6, 7, 8, 13, 27, and 31 in preliminary plan No. 72 and in the annexed certified tracings therefrom, and containing in extent 427 acres 1 rood and 13 perches, are the property of the Crown.

*Description of the Lands referred to.*

The following lots situated in the village of Kebellaketiya in the Giruwa Pattu West of the Hambantota District, in the Southern Province, as described in the annexed certified tracings:—

Lot.	I.			Extent.
	Preliminary plan 72.			
		Name of Land.		A. R. P.
1	...	Kekunatotemukalana	...	50 0 22
2	...	Kudumiriye-hena	...	0 0 27
3	...	Danduwaremamba	...	0 0 29
				50 1 38

and bounded as follows: on the north by the Puwakketiyedola; on the east by the village limit of



Scale of 16 Chains to an Inch.

Situation: Kebellaketiya village in Giruwa Pattu West.

Lot.	Preliminary plan 72.			Extent.
	Name of Land.			
1	...	Kekunatotemukalana	...	50 0 22
2	...	Kudumiriye-hena	...	0 0 27
3	...	Danduwaremamba	...	0 0 29
				50 1 38

Surveyor-General's Office,  
Colombo, September 20, 1904.

Sheet O 15  
XV.

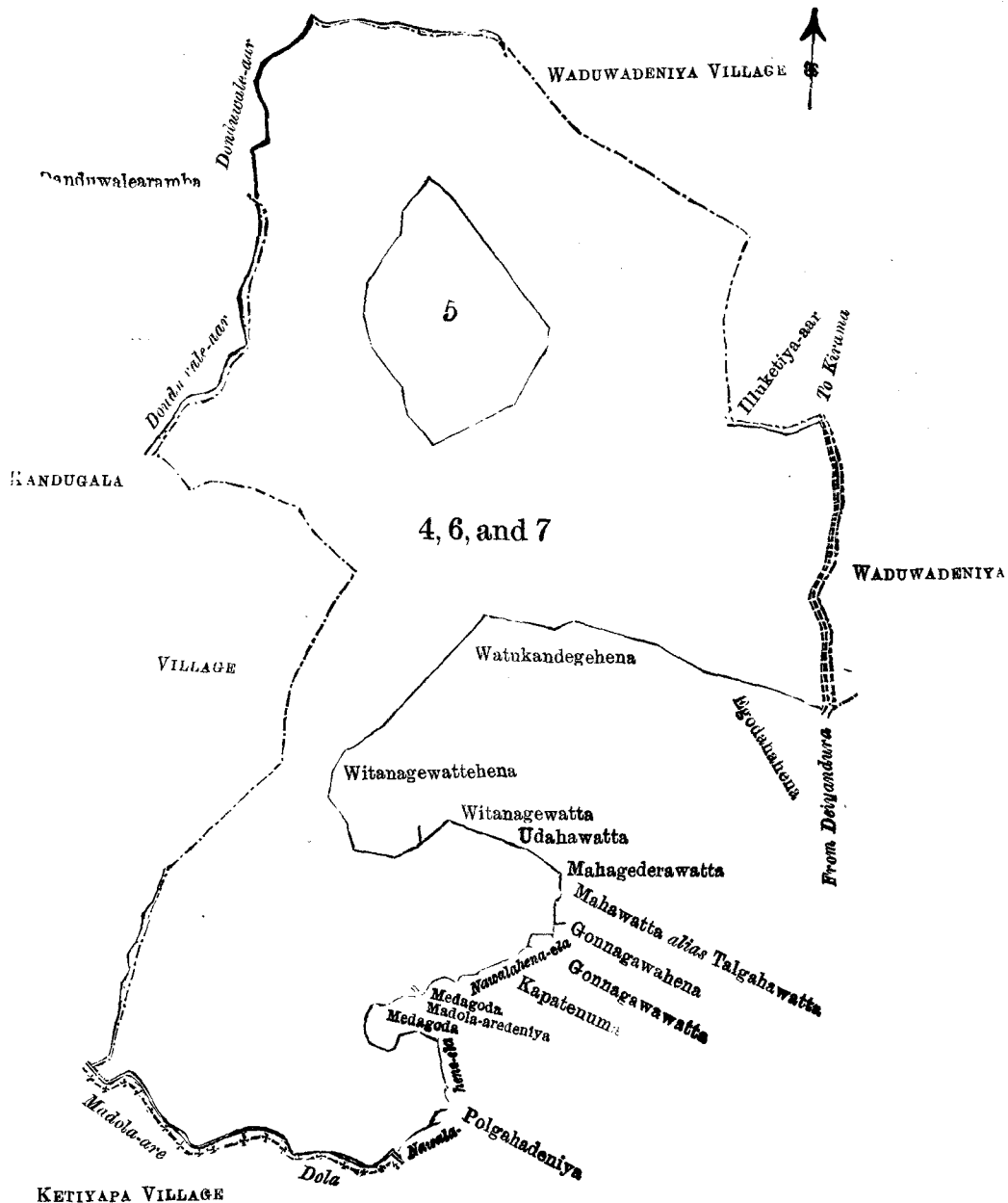
R. S. TEMPLETON,  
for Surveyor-General.

Waduwadeniya; on the south by the village limit of Waduwadeniya, the Danduwaremamba, Borellehenemukalana belonging to Crown; on the west by the village limit of Handugala.

II.  
Preliminary plan 72.

Lot.	Name of Land.	Extent. A. R. P.
4	Danduwaledeniya	0 1 9
6	Pansalagawahena, Horawalagahena, Linawalahena, Borellehena, Borellehenemukalana, Illukketiyahena, Panugalahena, Nawalahena, Kitulehena, Gonnagawahena, Puwakketiyeheha, Mugunahena, &c.	293 0 25
7	Horagahawaledeniya	0 1 8
		293 3 2

and bounded as follows: on the north by the village limit of Waduwadeniya; on the east by the village limit of Waduwadeniya, the Illukketiya-aar, the Gansabhawa path from Kirama to Deiyandara; on the south by Egodahahena claimed by Basnayakavidanege Don Andris, Watukandegehena claimed by Imbulehitiyagamage Abaran and others, Vitanegewattehena claimed by Basnayakavitanenege Don Davit, Vitanegewatte claimed by ditto, Udahawatta claimed by Imbulehitiyagamage Abaran and others, Mahagederawatta claimed by ditto and Don Davit and others, Mahawatta *alias* Talgahawatta claimed by Munasinge Arachchige Jandris, Gonnagawahena claimed by Imbulehitiyagamage Don Andris and others, Gonnagawawatta claimed by Imbulepitiyagamage Don Andris, Kapatenuma claimed by ditto, the Nawalahene-ela, Medagoda claimed by Imbulepitiya-



Scale of 16 Chains to an Inch.

Situation : Kebellaketiya village in Giruwa Pattu West.

Preliminary plan 72.

Lot.	Name of Land.	Extent.		
		A.	R.	P.
4	Danduwaledeniya	0	1	9
6	Pansalagawahena, &c.	293	0	25
7	Horagahawaledeniya	0	1	8
		293	3	2
<i>Lot excluded.</i>				
5	Imbulehitiyawatta	22	3	24

Surveyor-General's Office,  
Colombo, September 20, 1904.

Sheet O. 15  
XV.

R. S. TEMPLETON,  
for Surveyor-General.

gamage Don Andris, Madolaredeniya claimed by ditto, Medagoda claimed by ditto, the Nawalahene-ela, Polgahadeniya claimed by Imbulepitiyagamage Abaran, the Nawalahene-ela, the Madola-aradola, along the limit of Kandaboda pattu ; on the west by the village limit of Handugala, Danduwareamba claimed by Gama-achchige Wattuhami and others, the Danduwalaa-ar.

NOTE.—The following lot lying within the above boundaries is excluded from this order, and its extent 22 acres 3 roods and 24 perches is not included in the acreage of 293 acres 3 roods and 2 perches given above :—

Preliminary plan 72.

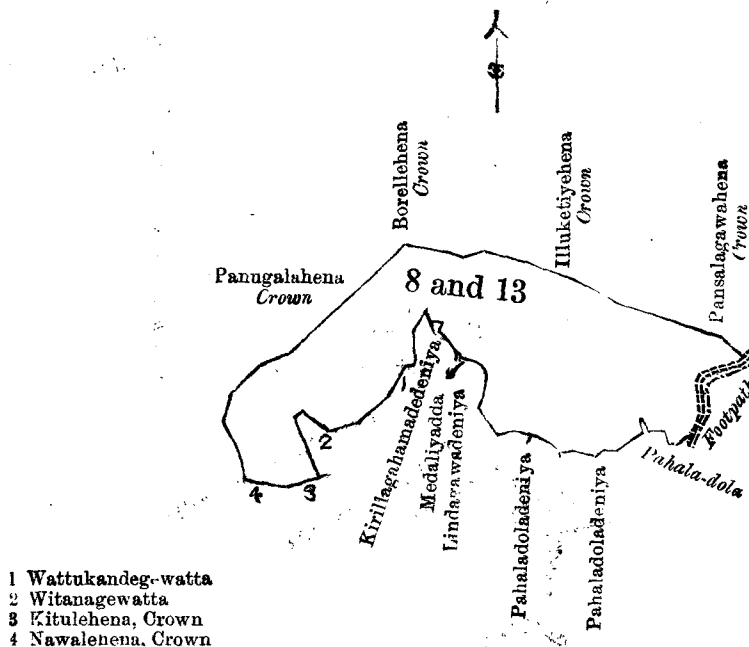
Lot.	Name of land.	Extent.		
		A.	R.	P.
5	Imbulehitiyawatta	22	3	24

### III.

Preliminary plan 72.

Lot.	Name of Land.	Extent.		
		A.	R.	P.
8	Egodahahena, Watukandagehena, Vitanegewattehena	42	2	9
13	Welipotedeniya	0	0	23
		42	2	32

and bounded as follows : on the north by Panugalahena belonging to Crown, Borellehena belonging to Crown, Illuketiyehehena belonging to Crown, Pansalagawahena belonging to Crown ; on the east by the Gansabhawa path from Kirame to Deiyandara ; on the south by the Pahaladola, Pahaladoladeniya claimed by Basnayakavidanage Don Andris and others, Pahaladoladeniya claimed by Basnayaka-



Scale of 16 Chains to an Inch.



Situation : Kebellaketiya village in Giruwa Pattu West.

Preliminary plan 72.			Extent.
Lot.	Name of Land.		A. R. P.
8	Egodahahena, Wattukandegehena, Witanegewattehena	...	42 2 9
13	Welipotedeniya	... ..	0 0 23
			42 2 32

Sheet O 15  
XV.

Surveyor-General's Office,  
Colombo, September 20, 1904.

R. S. TEMPLETON,  
for Surveyor-General.

vidanage Don Andris, Lindagawadeniya claimed by ditto, Medaliyadda claimed by ditto, Kirillegaha madedeniya claimed by Imbulehitiyagamage Abaran and others, Wattukandegewatta claimed by Imbulehitiyagamage Abaran and others, Vitanagewatta claimed by Basnayakavidanage Don Davit, Kitulehena belonging to Crown, Nawalehena belonging to Crown ; on the west by Panugalahena belonging to Crown.

IV.

Preliminary plan 72.			Extent.
Lot.	Name of Land.		A. R. P.
27	Polgahahena	... ..	7 0 5

and bounded as follows : on the north by Medagoda claimed by Imbulehitiyegamage Don Andris, Madolaredeniya claimed by Imbulehitiyegamage Don Andris, Abehena belonging to Crown ; on the



Scale of 16 Chains to an Inch.

Situation : Kebellaketiya village in Giruwa Pattu West.

Preliminary plan 72.			Extent.
Lot.	Name of Land.		A. R. P.
27	Polgahahena	... ..	7 0 5

Sheet O 15  
XV.

Surveyor-General's Office,  
Colombo, September 20, 1904.

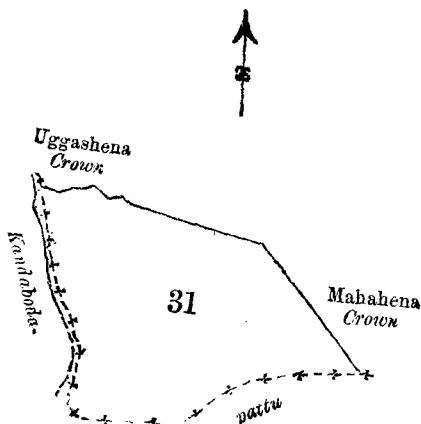
R. S. TEMPLETON,  
for Surveyor General.

east by Abehena belonging to Crown ; on the south by Kohombagashena belonging to Crown, the boundary of Kandaboda pattu ; on the west by Puwakketiyehena belonging to Crown, Polgahadeniya claimed by Imbulehitiyagamage Abaran, the Nawalahena-ela.

V.  
Preliminary plan 72.

Lot.	Name of Land.	Extent. A. R. P.
31	Kospelamandiyahena	33 1 16

and bounded as follows: on the north by Ugashena belonging to Crown; on the east by Mahahena



Scale of 16 Chains to an Inch.

Situation: Kebellaketiya village in Giruwa Pattu West.

Preliminary plan 72.

Lot.	Name of Land.	Extent. A. R. P.
31	Kospelamandiyehena	33 1 16

Sheet O 20  
III.

Surveyor General's Office,  
Colombo, September 20, 1904.

R. S. TEMPLETON,  
for Surveyor-General.

belonging to Crown; south and west by the boundary of Kandaboda pattu.

March 24, 1905.

Hambantota S. O. 112

J. G. FRASER,  
Special Officer.

Order under Section 2 of "The Waste Lands Ordinances of 1897, 1899, 1900, and 1903," declaring  
Land to be Crown Property.

In the matter of the land commonly called or known as Nallapanbukulamamukalana, situate in the village of Nallapanbukulama in the Ihalawewutulana of the Kende korale of the Nuwaragampalata, in the North-Central Province, and of "The Waste Lands Ordinances of 1897, 1899, 1900, and 1903."

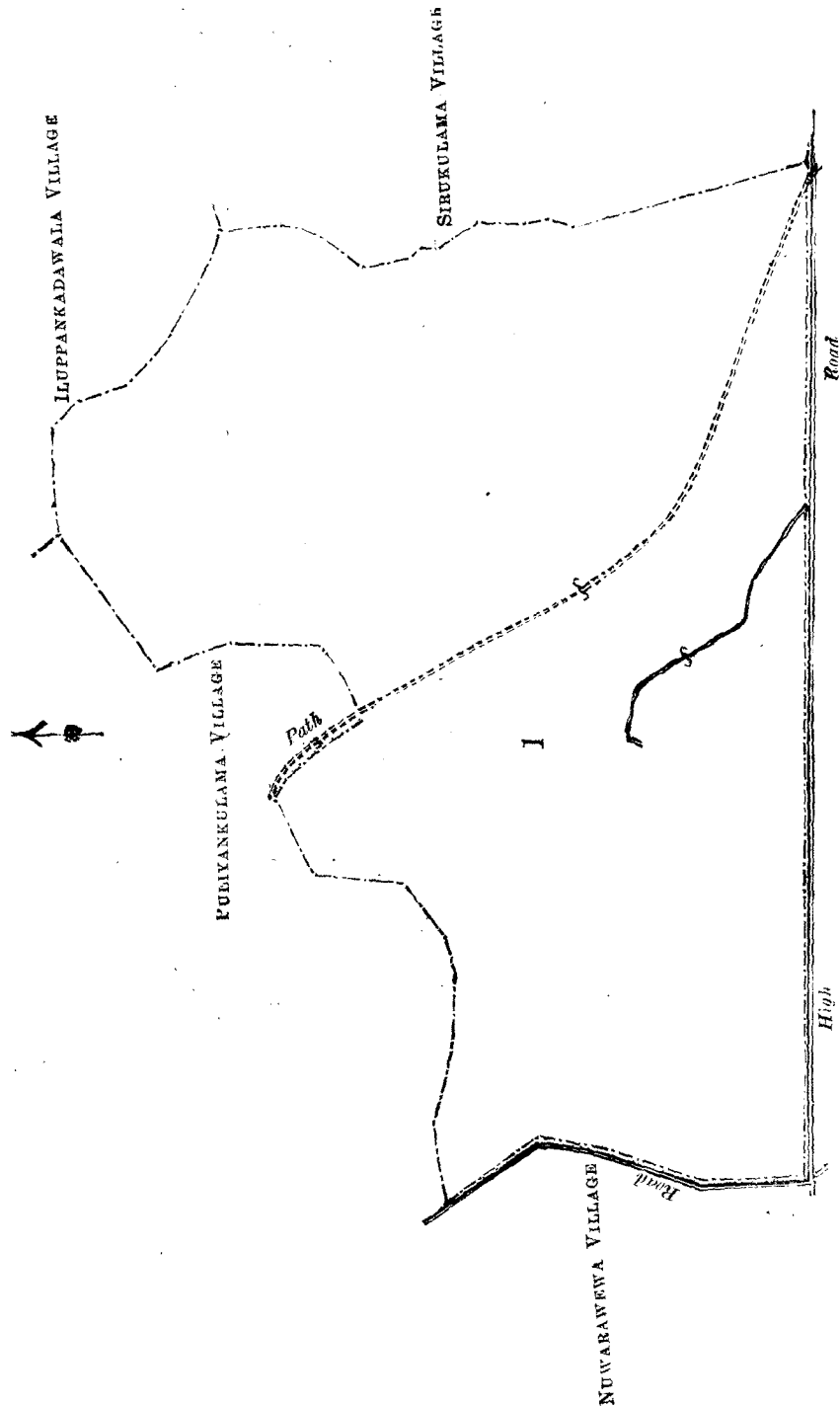
THE notice required by section 1 of "The Waste Lands Ordinances of 1897, 1899, 1900, and 1903," having been duly published in manner prescribed by that section in respect of the above-named land (*vide* Notice No. 2,082), and no claim having been made to the said land or to any interest therein within the period of three months from the date specified in the said notice, I Howard Orme Fox, Special Officer appointed under section 28 of the said Ordinances, under and by virtue of the powers vested in me in that behalf by section 2 of the said Ordinances, do hereby on this Sixth day of March, 1905, order and declare that the said land, as more fully described herein below, situate in the village of Nallapanbukulama in the Ihalawewutulana of the Kende korale of the Nuwaragampalata, in the North-Central Province, and shown as lot 1 in preliminary plan 174 and in the annexed certified tracing therefrom, and containing in extent 379 acres 2 roods and 24 perches, is the property of the Crown.

*Description of the Land referred to.*

The land commonly called or known as Nallapanbukulamamukalana, situate in the village of Nallapanbukulama in the Ihalawewutulana of the Kende korale of the Nuwaragampalata, in the North-Central Province, containing in extent 379 acres 2 roods and 24 perches, shown as lot 1 in preliminary plan 174 and in the annexed certified tracing therefrom, and bounded as follows: on the north by the village limit of Puliyankulama, village limit of Iluppankadawala; on the east by the village limit of Sirukulama; on the south by the high road from Mihintale to Anuradhapura; on the west by the village limit of Nuwarawewa.

The 6th day of March, 1905.

H. O. Fox,  
Special Officer.



Scale of 16 Chains to an Inch.

Situation : Nallapanbukulama village in Ihalawewutulana of Kende korale.  
Preliminary plan 174.

Lot.	Name of Land.	Extent. A. R. P.
1	Nallapanbukulamamukulana	379 2 24

Surveyor-General's Office,  
Colombo, November 21, 1904.

Sheets F<sub>53-61</sub><sup>4</sup> and F<sub>54-62</sub><sup>4</sup>

J. B. M. RIDOUT,  
for Surveyor-General.

Anuradhapura S. O. 115

Order under Section 2 of "The Waste Lands Ordinances of 1897, 1899, 1900, and 1903," declaring Lands to be Crown Property.

In the matter of the lands commonly called or known as Katappuliyankulamahena Katappuliyankulamamukalana, situate in the village of Katappuliyankulama in the Ihalawewutulana of the Kende korale of the Nuwaragampalata, in the North-Central Province, and of "The Waste Lands Ordinances of 1897, 1899, 1900, and 1903."

THE notice required by section 1 of "The Waste Lands Ordinances of 1897, 1899, 1900, and 1903," having been duly published in manner prescribed by that section in respect of the above-named lands (*vide* Notice No. 2,108), and no claim having been made to the said lands or to any interest therein within the period of three months from the date specified in the said notice, I, Howard Orme Fox, Special Officer appointed under section 28 of the said Ordinances, under and by virtue of the powers vested in me in that behalf by section 2 of the said Ordinances, do hereby on this 28th day of March, 1905, order and declare that the said lands, as more fully described herein below, situate in the village of Katappuliyankulama in the Ihalawewutulana of the Kende korale of the Nuwaragampalata, in the North-Central Province, and shown as lots 1, 1a, and 3 in preliminary plan No. 161 and in the annexed certified tracing therefrom, and containing in extent 654 acres 2 roods and 25 perches, are the property of the Crown.

*Description of the Lands referred to.*

The following lots situated in the village of Katappuliyankulama in the Ihalawewutulana of the Kende korale of the Nuwaragampalata, in the North-Central Province, as described in the annexed certified tracing :—

Lot.	Name of Land.	Preliminary plan 161.			Extent.		
		A.	R.	P.	A.	R.	P.
1	Katappuliyankulamahena	...	...	...	277	1	19
1a	Katappuliyankulamamukalana	...	...	...	369	1	36
3	Katappuliyankulamahena	...	...	...	7	3	10
					654	2	25

and bounded as follows: on the north by the village limit of Palukumbura; on the east by the village limit of Malamiriyagama, the village limit of Undiyagama; on the south by the village limit of Undiyagama, the village limit of Kattamankulama, the village limit of Mankadawala; on the west by the village limit of Mankadawala.

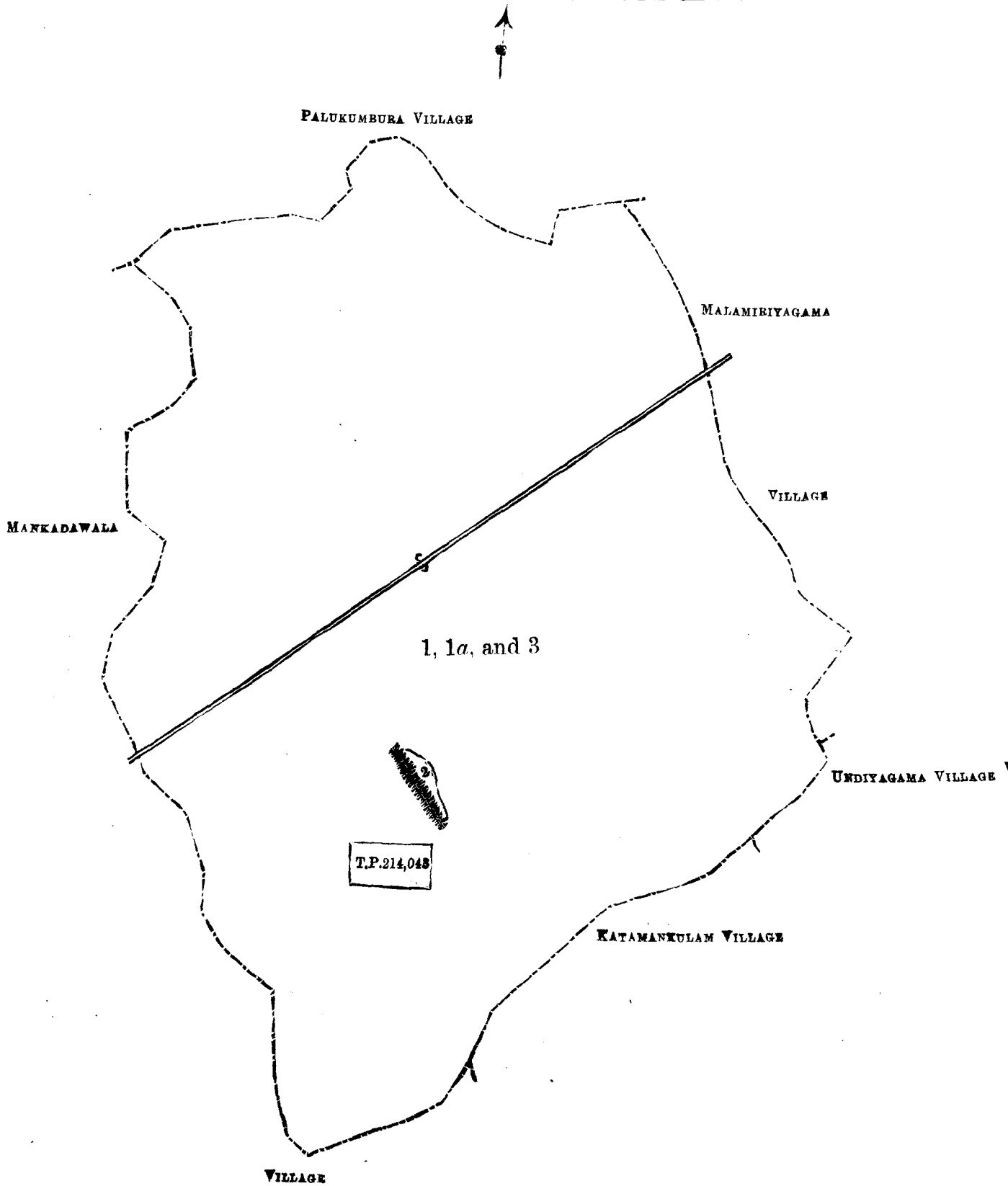
NOTE.—The following lots lying within the above boundaries are excluded from this order and their aggregate acreage 7 acres 1 rood and 5 perches is not included in the acreage of 654 acres 2 roods and 25 perches given above :—

Lot.	Name of Land.	Preliminary plan 161.			Extent.		
		A.	R.	P.	A.	R.	P.
T.P. 214,043	Katappuliyankulamakadu	...	...	...	4	3	27
2	Katappuliyankulamawewa	...	...	...	2	1	18
					7	1	5

March 28, 1905.

H. O. FOX,  
Special Officer.

[For Tracing see page 475.]



Scale of 16 Chains to an Inch.

Situation : Katuppuliyankulama village in Ihalawewutulana of Kende korale.

Preliminary plan 161.

Lot.	Name of Land.			Extent.	
				A.	R. P.
1	Katuppuliyankulamahena	...	...	277	1 19
1a	Katuppuliyankulamamukalana	...	...	369	1 36
3	Katuppuliyankulamahena	...	...	7	3 10
				<b>654</b>	<b>2 25</b>

<i>Lots excluded.</i>				Extent	
Lot.	Name of Land.			A.	R. P.
T.P. 214,043 ...	Katupuliyankulamakadu	...	...	4	3 27
2 ...	Katupuliyankulamawewa	...	...	2	1 18
				7	1 5

Sheets F<sub>38-46</sub><sup>4</sup>, F<sub>39-47</sub><sup>4</sup>, F<sub>22-30</sub><sup>4</sup> and F<sub>23-31</sub><sup>4</sup>

Surveyor-General's Office,  
Colombo, December 3, 1904.

Anuradhapura S. O. 116

R. S. TEMPLETON,  
for Surveyor-General.

**Order under Section 2 of "The Waste Lands Ordinances of 1897, 1899, 1900, and 1903," declaring Lands to be Crown Property.**

In the matter of the lands commonly called or known as Siyambalagaswewahena and Siyambalagaswewa, situate in the village of Siyambalagaswewa in the Pahalawewutulana of the Kende korale of the Nuwaragampalata, in the North-Central Province, and of "The Waste Lands Ordinances of 1897, 1899, 1900, and 1903."

**T**HE notice required by section 1 of "The Waste Lands Ordinances of 1897, 1899, 1900, and 1903," having been duly published in manner prescribed by that section in respect of the above-named lands (*vide* Notice No. 2,070), and no claim having been made to the said lands or to any interest therein within the period of three months from the date specified in the said notice, I, Howard Orme Fox, Special Officer appointed under section 28 of the said Ordinances, under and by virtue of the powers vested in me in that behalf by section 2 of the said Ordinances, do hereby on this Sixth day of February, One thousand Nine hundred and Five, order and declare that the said lands, as more fully described herein below, situate in the village of Siyambalagaswewa in the Pahalawewutulana of the Kende korale of the Nuwaragampalata, in the North-Central Province, and shown as lots 1 and 2 in preliminary plan No. 127 and in the annexed certified tracing therefrom, and containing in extent 393 acres and 37 perches, are the property of the Crown.

*Description of the Lands referred to.*

The following lots situated in the village of Siyambalagaswewa in the Pahalawewutulana of the Kende korale of the Nuwaragampalata, in the North-Central Province, as described in the annexed certified tracing :—

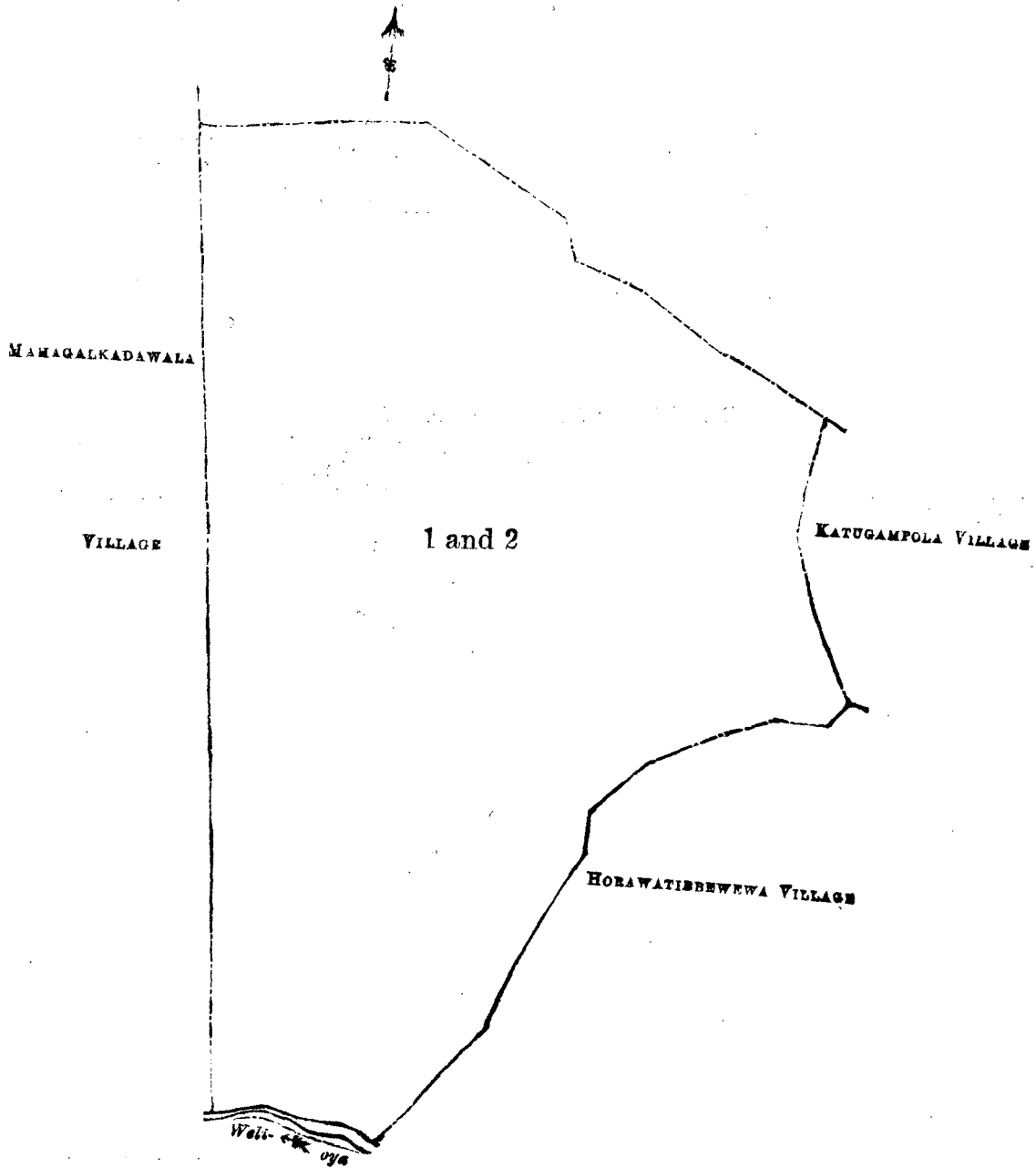
Lot.	Preliminary plan 127.			Extent.	
	Name of Land.			A.	R. P.
1 ...	Siyambalagaswewahena	...	...	387	1 29
2 ...	Siyambalagaswewa	...	...	5	3 8
				393	0 37

and bounded as follows : on the north by the village limit of Katukeliyawa ; on the east by the village limit of Katugampola, the village limit of Horawatibbawewa ; on the south by the Welioya ; on the west by the village limit of Mahagalkadawala of Kende korale.

The 6th day of March, 1905.

H. O. Fox,  
Special Officer.

[For Tracing see page 477.]



Scale of 16 Chains to an Inch.

Situation : Siyambalagaswewa village in Pahalawewutulana of Kende korale.

Preliminary plan 127.					Extent.
Lot	Name of Land.			A. R. P.	
1	...	Siyambalagaswewahena	...	...	387 1 29
2	...	Siyambalagaswewa	...	...	5 3 8
					393 0 37

Surveyor-General's Office,  
Colombo, September 5, 1903.

Anuradhapura S. O. 117

Sheet C 24  
55-63

J. B. M. RIDOUT,  
for Surveyor-General.

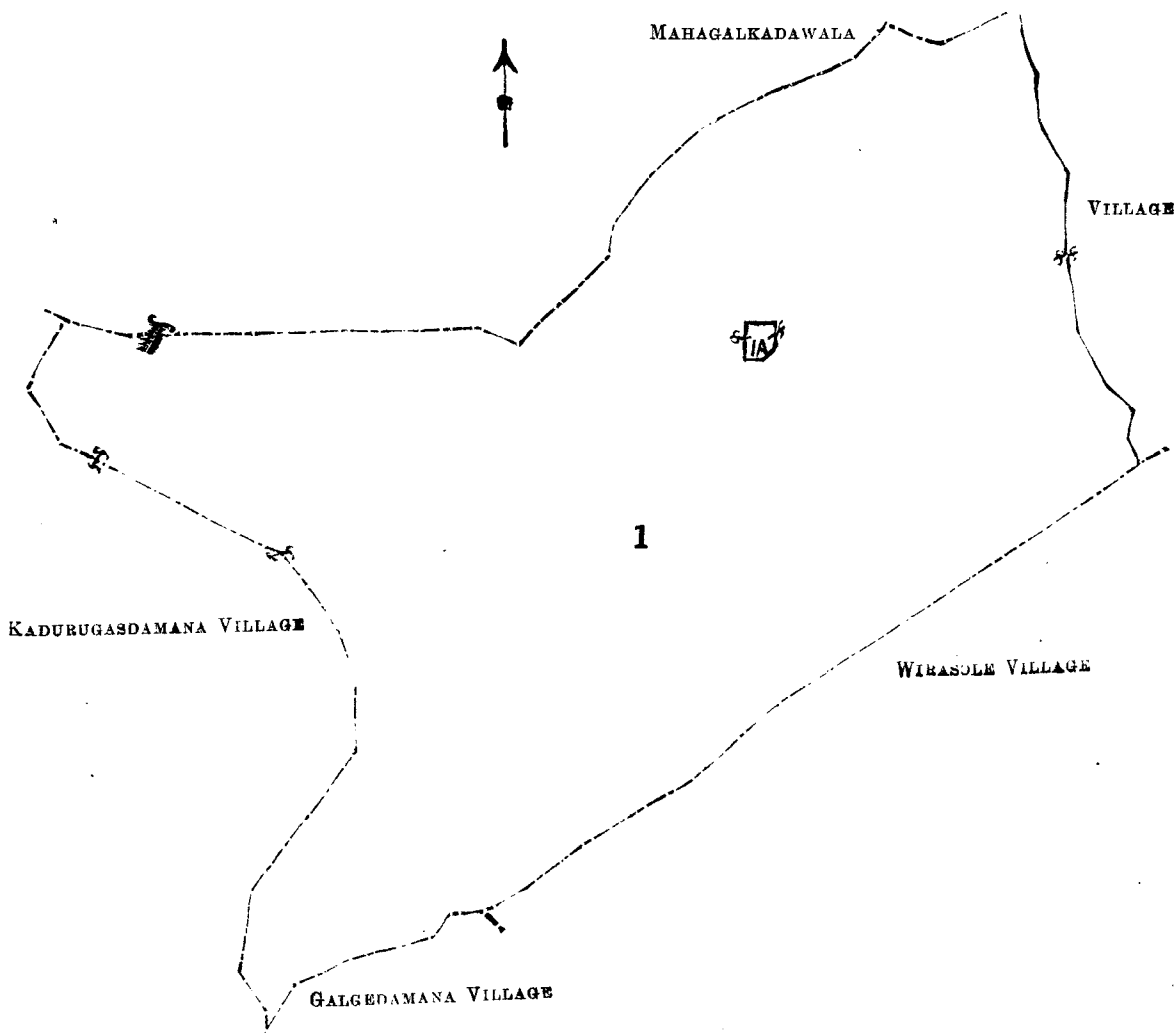
Order under Section 2 of "The Waste Lands Ordinances of 1897, 1899, 1900, and 1903," declaring Land to be Crown Property.

In the matter of the land commonly called or known as Weragalamukalana, situate in the village of Weragala in the Ihalawewutulana of the Kende korale of the Nuwaragampalata, in the North-Central Province, and of "The Waste Lands Ordinances of 1897, 1899, 1900, and 1903."

THE notice required by section 1 of "The Waste Lands Ordinances of 1897, 1899, 1900, and 1903," having been duly published in manner prescribed by that section in respect of the above-named land (*vide* Notice No. 2,099), and no claim having been made to the said land or to any interest therein within the period of three months from the date specified in the said notice, I, Howard Ormc Fox, Special Officer appointed under section 28 of the said Ordinances, under and by virtue of the powers vested in me in that behalf by section 2 of the said Ordinances, do hereby on this 28th day of March, 1905, order and declare that the said land, as more fully described herein below, situate in the village of Weragala in the Ihalawewutulana of the Kende korale of the Nuwaragampalata, in the North-Central Province, and shown as lot 1 in preliminary plan No. 134 and in the annexed certified tracing therefrom, and containing in extent 349 acres 2 roods and 26 perches, is the property of the Crown.

*Description of the Land referred to.*

The land commonly called or known as Weragalamukalana, situated in the village of Weragala of the Ihalawewutulana of the Kende korale of the Nuwaragampalata, in the North-Central Province, containing in extent 349 acres 2 roods and 26 perches, shown as lot 1 in preliminary plan No. 134 and on the annexed certified tracing therefrom, and bounded as follows : on the north by the village limit



Scale of 16 Chains to an Inch.

Situation : Weragala village in Ihalawewutulana of Kende korale.

Preliminary plan 134.

Lot.	Name of Land.	Extent.
		A. R. P.
1	Weragalamukalana	349 2 26



		<i>Lot excluded.</i>			
Lot.	Name of Land.			Extent.	
1a	...	T.P. 134,605	...		
				0 3 5	
Surveyor-General's Office, Colombo, November 28, 1904.		Sheets F <sup>4</sup> <sub>6-14</sub> and F <sup>4</sup> <sub>7-15</sub>		J. B. M. RIDOUT, for Surveyor-General.	

of Mahagalkadawala of the Kende korale; on the east by the village limit of Mahagalkadawala of the Kende korale; on the south by the village limit of Wirasole, the village limit of Galgedamana; on the west by the village limit of Kadurugasdamana.

NOTE.—The following lot lying within the above boundaries is excluded from this order, and its acreage 3 roods and 5 perches is not included in the acreage of 349 acres 2 roods and 26 perches given above :—

		Preliminary plan 134.			
Lot.	Name of Land.			Extent.	
1a	...			A. R. P.	
				0 3 5	
		Werāgalamukalana (T.P. 134,605)			

The 28th day of March, 1905.

Anuradhapura S. O. 118

H. O. FOX,  
Special Officer.

**Order under Section 2 of "The Waste Lands Ordinances of 1897, 1899, 1900, and 1903," declaring Land to be Crown Property.**

In the matter of the land commonly called or known as Kunchikulamamukalana, situated in the village of Kunchikulama in the Ihalawewutulana of the Kende korale of the Nuwaragampalata, in the North-Central Province, and of "The Waste Lands Ordinances of 1897, 1899, 1900, and 1903."

THE notice required by section 1 of "The Waste Lands Ordinances of 1897, 1899, 1900, and 1903," having been duly published in manner prescribed by that section in respect of the above-named land (*vide* Notice No. 2,087), and no claim having been made to the said land or to any interest therein within the period of three months from the date specified in the said notice, I, Howard Orme Fox, Special Officer appointed under section 28 of the said Ordinances, under and by virtue of the powers vested in me in that behalf by section 2 of the said Ordinances, do hereby on this 6th day of March, 1905, order and declare that the said land, as more fully described herein below, situate in the village of Kunchikulama in the Ihalawewutulana of the Kende korale of the Nuwaragampalata, in the North-Central Province, and shown as lot 1 in preliminary plan No. 176 and in the annexed certified tracing therefrom, and containing in extent 259 acres and 10 perches, is the property of the Crown.

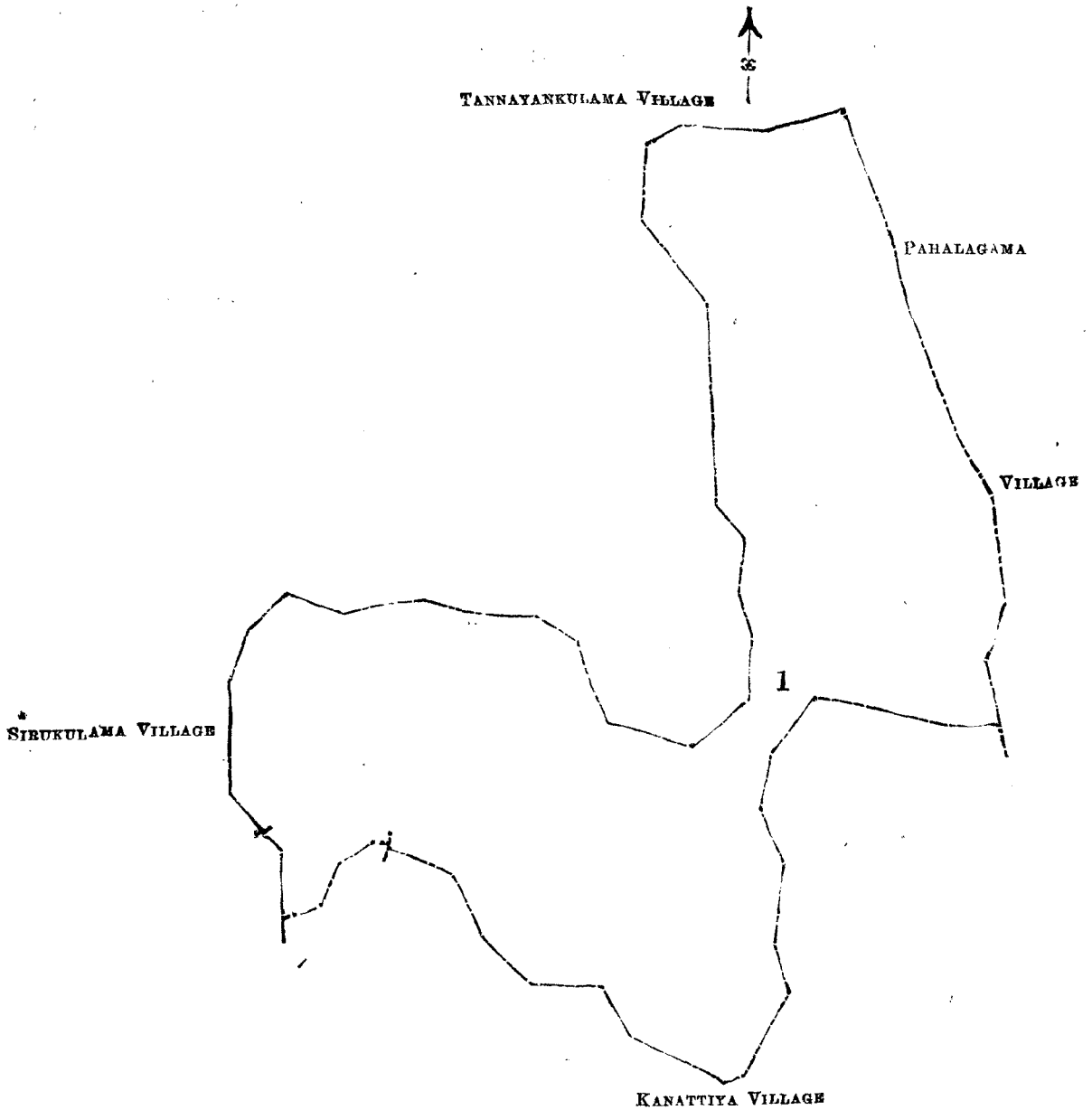
*Description of the Land referred to.*

The land commonly called or known as Kunchikulamamukalana, situate in the village of Kunchikulama in the Ihalawewutulana of the Kende korale of the Nuwaragampalata, in the North-Central Province, containing in extent 259 acres and 10 perches, shown as lot 1 in preliminary plan No. 176 and in the annexed certified tracing therefrom, and bounded as follows: on the north by the village limit of Tannayankulama; on the east by the village limit of Pahalagama; on the south by the village limit of Kanattiya; on the west by the village limit of Sirukulama.

The 6th day of March, 1905.

H. O. FOX,  
Special Officer.

[For Tracing see page 480.]



Scale of 16 Chains to an Inch.

Situation : Kunchikulama village in Ihalawewutulana of Kende korale.

Preliminary plan 176.

Lot.	Name of Land.	Extent.
		A. B. P.
1	Kunchikulamamukalana	259 0 10

Sheet F 54-62<sup>4</sup>

Surveyor-General's Office,  
Colombo, November 21, 1904.

Anuradhapura S. O. 119

J. B. M. RIDOUT,  
for Surveyor-General.

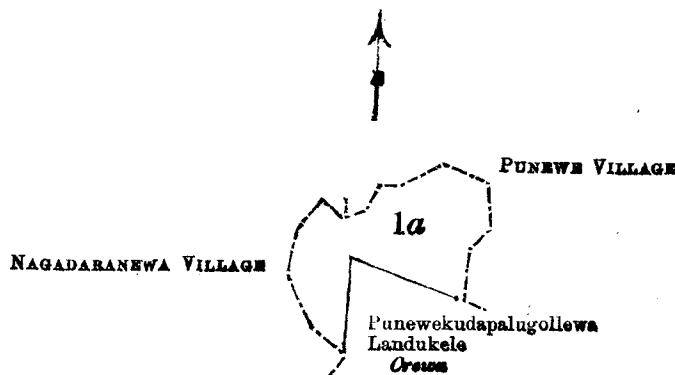
Order under Section 2 of "The Waste Lands Ordinances of 1897, 1899, 1900, and 1903," declaring  
Land to be Crown Property.

In the matter of the land commonly called or known as Punewekudapalugollewelandukele, situate in the village of Punewekudapalugollewa in the Wirasole Kadawattulana of the Kadawat korale of the Nuwaragampalata, in the North-Central Province, and of "The Waste Lands Ordinances of 1897, 1899, 1900, and 1903."

THE notice required by section 1 of "The Waste Lands Ordinances of 1897, 1899, 1900, and 1903," having been duly published in manner prescribed by that section in respect of the above-named land (*vide* Notice No. 2,107), and no claim having been made to the said land or to any interest therein within the period of three months from the date specified in the said notice, I, Howard Orme Fox, Special Officer appointed under section 28 of the said Ordinances, under and by virtue of the powers vested in me in that behalf by section 2 of the said Ordinances, do hereby on this 28th day of March, 1905, order and declare that the said land, as more fully described herein below, situate in the village of Punewekudapalugollewa in the Wirasole Kadawattulana of the Kadawat korale of the Nuwaragampalata, in the North-Central Province, and shown as lot 1a in preliminary plan No. 88 and in the annexed certified tracing therefrom, and containing in extent 3 acres 1 rood and 5 perches, is the property of the Crown.

*Description of the Land referred to.*

The land commonly called or known as Punewekudapalugollewelandukele, situate in the village of Punewekudapalugollewa in the Wirasole Kadawattulana of the Kadawat korale of the Nuwaragampalata, in the North-Central Province, containing in extent 3 acres 1 rood and 5 perches,



Scale of 8 Chains to an Inch.

Situation : Punewekudapalugollewa village in Wirasole Kadawattulana in Kadawat korale.

Preliminary plan 88.

Lot.	Name of Land.	Extent. A. R. P.
1a	Punewekudapalugollewalandukele	3 1 5

Surveyor-General's Office,  
Colombo, December 3, 1904.

Sheet C<sub>6</sub> 24  
—14

R. S. TEMPLETON,  
for Surveyor-General.

shown as lot 1a in preliminary plan No. 88 and in the annexed certified tracing therefrom, and bounded as follows: on the north by the village limit of Nagadaranewa, the village limit of Punewa; on the east by the village limit of Punewa; on the south by Punewekudapalugollewelandukele belonging to the Crown; on the west by the village limit of Nagadaranewa.

The 28th day of March, 1905.  
Anuradhapura S. O. 120

H. O. FOX,  
Special Officer.

Order under Section 2, of "The Waste Lands Ordinances of 1897, 1899, 1900, and 1903," declaring  
Lands to be Crown Property.

In the matter of the lands commonly called or known as Mylagahahena, Galgedamanamukalana, and Palugahahena, situate in the village of Galgedamana in the Ihalawewutulana of the Kende korale of the Nuwaragampalata, in the North-Central Province, and of "The Waste Lands Ordinances of 1897, 1899, 1900, and 1903."

THE notice required by section 1 of "The Waste Lands Ordinances of 1897, 1899, 1900, and 1903," having been duly published in manner prescribed by that section in respect of the above-named lands (*vide* Notice No. 2,101), and no claim having been made to the said lands or to any interest therein within the period of three months from the date specified in the said notice, I, Howard Orme Fox, Special Officer appointed under section 28 of the said Ordinances, under and by virtue of the powers vested in me in that behalf by section 2 of the said Ordinances, do hereby on this 28th day of March, 1905, order and declare that the said lands, as more fully described herein below, situate in the village of Galgedamana in the Ihalawewutulana of the Kende korale of the Nuwaragampalata, in the North-Central Province, and shown as lots 1, 3, and 4 in preliminary plan No. 142 and in the annexed certified tracing therefrom, and containing in extent 591 acres 3 roods and 36 perches, are the property of the Crown.

*Description of the Lands referred to.*

The following lots situated in the village of Galgedamana in the Ihalawewutulana of the Kende korale of the Nuwaragampalata, in the North-Central Province, as described in the annexed certified tracing:—

Preliminary plan 142.

Lot.	Name of Land.	Extent.		
		A.	R.	P.
1	Mylagahahena	3	1	7
3	Galgedamanamukalana	587	1	25
4	Palugahahena	1	1	4
		591	3	36

and bounded as follows: on the north by the village limit of Weragala; on the east by the village limit of Wirasole, the village limit of Kudadunnabindunuwewa, the village limit of Mahawewa; on the south by the village limit of Mahawewa; on the west by the village limit of Ratmale, the village limit of Kadurugasdamana.

NOTE.—The following lots lying within the above boundaries are excluded from this order, and their aggregate acreage 7 acres 3 roods and 21 perches is not included in the acreage of 591 acres 3 roods and 36 perches given above:—

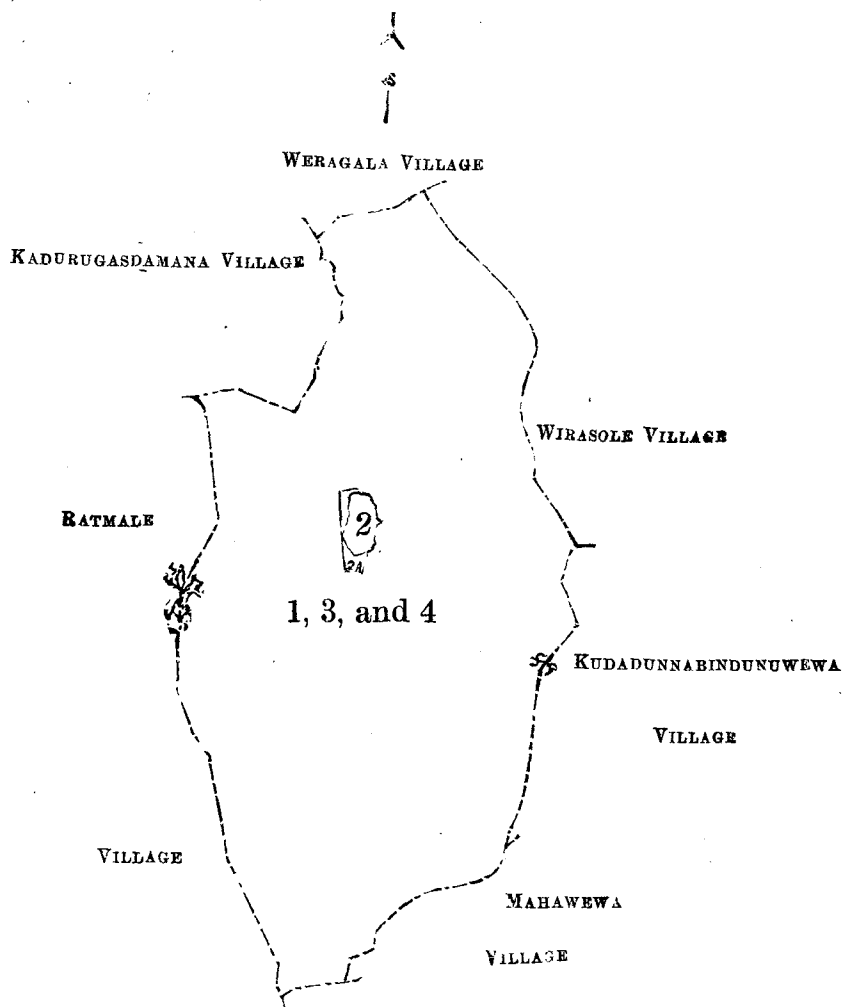
Preliminary plan 142.

Lot.	Name of Land.	Extent.		
		A.	R.	P.
2	Title plan 121,012	5	2	17
2a	Galgedamanawela (encroachment)	2	1	4
		7	3	21

The 28th day of March, 1905.

H. O. FOX,  
Special Officer.

[For Tracing see page 483.]



Scale of 32 Chains to an Inch.

Situation : Galgedamana village in Ihalawewutulana of Kende korale.

Preliminary plan 142.

Lot.	Name of Land.	Extent. A. R. P.
1 ...	Mylagahahena ... ..	3 1 7
3 ...	Galgedamanamukalana ... ..	587 1 25
4 ...	Palugahahena ... ..	1 1 4
		591 3 36
<i>Lots excluded.</i>		
2 ...	Title plan 121,012 ... ..	5 2 17
2a ...	Galgedamanawela (encroachment) ... ..	2 1 4
		7 3 21

Sheets F<sub>6-14</sub><sup>4</sup>, F<sub>7-15</sub><sup>4</sup>, F<sub>22-30</sub><sup>4</sup> and F<sub>23-31</sub><sup>4</sup>

Surveyor-General's Office,  
Colombo, November 28, 1904.

Anuradhapura S. O. 121

J. B. M. RIDOUT,  
for Surveyor-General.

Order under Section 2 of "The Waste Lands Ordinances of 1897, 1899, 1900, and 1903," declaring Land to be Crown Property.

In the matter of the land commonly called or known as Nugagahahena, situate in the village of Horowatibbawewa in the Pahalawewutulana of the Kende korale of the Nuwaragampalata, in the North-Central Province, and of "The Waste Lands Ordinances of 1897, 1899, 1900, and 1903."

THE notice required by section 1 of "The Waste Lands Ordinances of 1897, 1899, 1900, and 1903," having been duly published in manner prescribed by that section in respect of the above-named land (*vide* Notice No. 2,094), and no claim having been made to the said land or to any interest therein within the period of three months from the date specified in the said notice, I, Howard Orme Fox, Special Officer appointed under section 28 of the said Ordinances, under and by virtue of the powers vested in me in that behalf by section 2 of the said Ordinances, do hereby on this 28th day of March, 1905, order and declare that the said land, as more fully described herein below, situate in the village of Horowatibbawewa in the Pahalawewutulana of the Kende korale of the Nuwaragampalata, in the North-Central Province, and shown as lot 1 in preliminary plan No. 125 and in the annexed certified tracing therefrom, and containing in extent 328 acres and 33 perches, is the property of the Crown.

*Description of the Land referred to.*

The land commonly called or known as Nugagahahena, situated in the village of Horowatibbawewa of the Pahalawewutulana of the Kende korale of the Nuwaragampalata, in the North-Central Province, containing in extent 328 acres and 33 perches, shown as lot 1 in preliminary plan No. 125 and in the annexed certified tracing therefrom, and bounded as follows: on the north by the village limit of Siyambalagaswewa, the village limit of Katugampola; on the east by the village limit of Ratmalagahawewa; on the south by the village limit of Ratmalagahawewa, the village limit of Kudagama, the village limit of Bogaswewa; on the west by the Welioya, the village limit of Siyambalagaswewa.

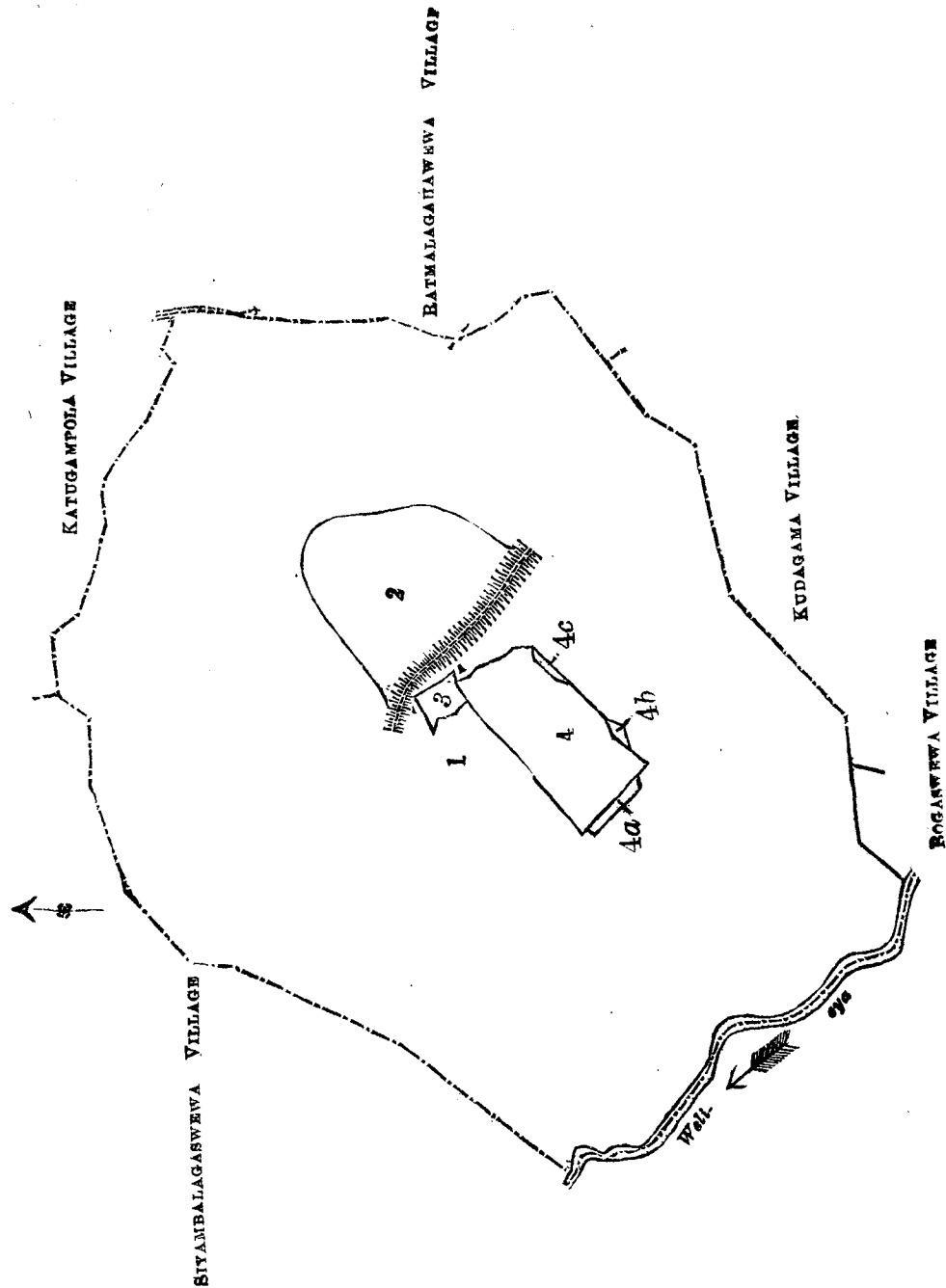
NOTE.—The following lots lying within the above boundaries are excluded from this order, and their aggregate acreage 37 acres 2 roods and 7 perches is not included in the acreage of 328 acres and 33 perches given above:—

Lot.	Name of Land.	Preliminary plan 125.			Extent.		
		A.	R.	P.	A.	R.	P.
2	Horowatibbawewa	22	2	20			
3	Siyambalagahawatta	1	1	15			
4	Title plans 140,438 and 140,437	12	3	31			
4a	Dambagahawela (encroachment)	0	1	19			
4b	Do.	0	0	16			
4c	Do.	0	0	26			
		37	2	7			

The 28th day of March, 1905,

H. O. FOX,  
Special Officer.

[For Tracing see page 485.]



Sale of 16 Chains to an Inch.

Situation : Horawatibbawewa village in Pahalawewutulana of the Kende korale.  
Preliminary plan 125.

Lot.	Name of Land.	Extent A. R. P
1	Nugagahahena	328 0 33
<i>Lots excluded.</i>		
2	Horawatibbawewa ...	22 2 20
3	Siyambalahawatta	1 1 15
4	T. P. 140,438, 140,437	12 3 31
4a	Dambagahawela (encroachment)	0 1 19
4b	Do.	0 0 16
4c	Do.	0 0 26
		37 2 7

Sheets C <sup>24</sup><sub>55-63</sub>, C <sup>24</sup><sub>56-64</sub>, E <sup>4</sup><sub>7-15</sub>, and F <sup>4</sup><sub>8-16</sub>

Surveyor-General's Office.  
Colombo, November 28, 1904.

Anuradhapura S. O. 122

J. B. M. RIDOUT,  
for Surveyor-General.

Order under Section 2 of "The Waste Lands Ordinances of 1897, 1899, 1900, and 1903,"  
declaring Lands to be Crown Property.

In the matter of the lands commonly called or known as Kabaragoyawa, Kabaragoyawahena, and Katukele, situate in the village of Kabaragoyawewa in the Ihalawewutulana of the Kende korale of the Nuwaragampalata, in the North-Central Province, and of "The Waste Lands Ordinances of 1897, 1899, 1900, and 1903."

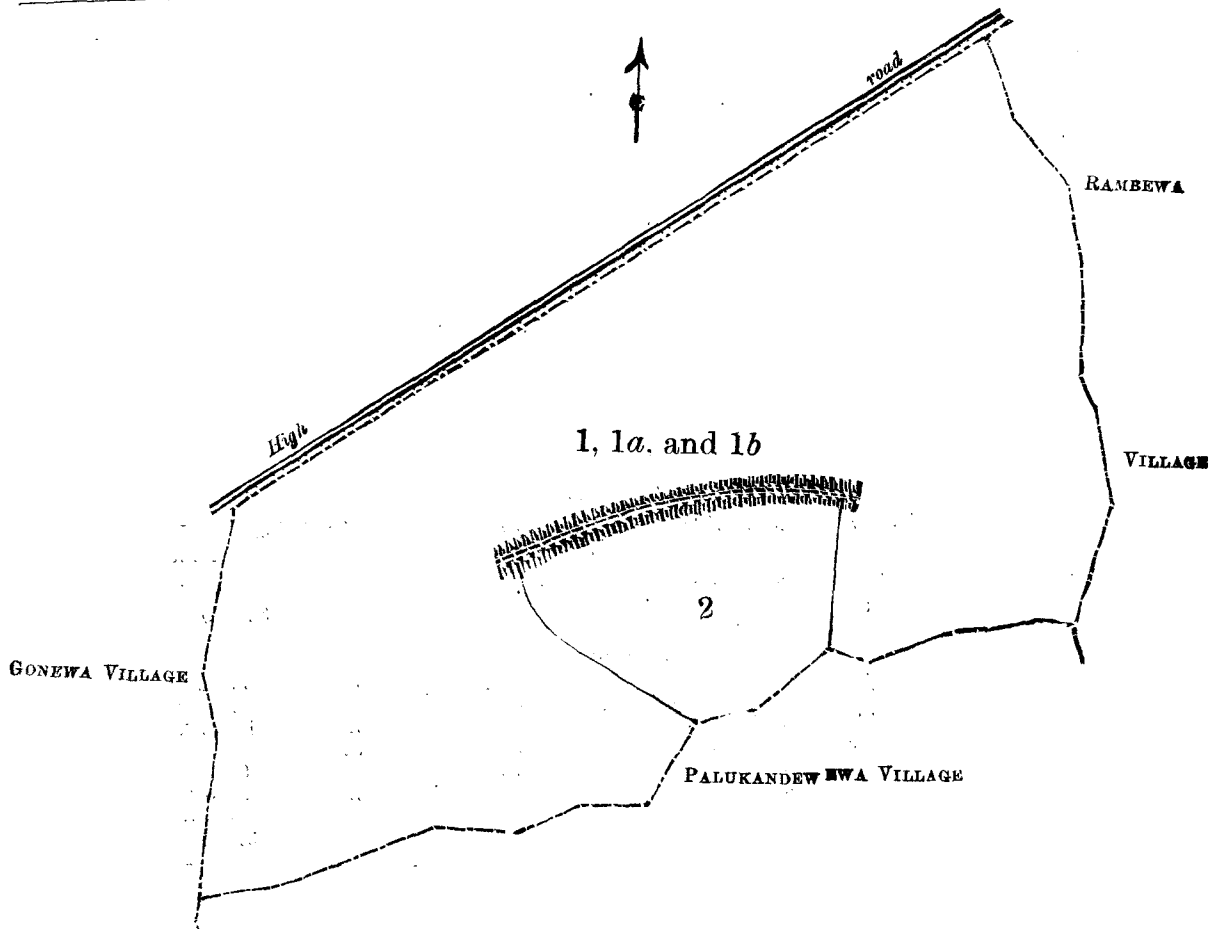
THE notice required by section 1 of "The Waste Lands Ordinances of 1897, 1899, 1900, and 1903," having been duly published in manner prescribed by that section in respect of the above-named lands (*vide* Notice No. 2,075), and no claim having been made to the said lands or to any interest therein within the period of three months from the date specified in the said notice, I, Howard Orme Fox, Special Officer appointed under section 28 of the said Ordinances, under and by virtue of the powers vested in me in that behalf by section 2 of the said Ordinances, do hereby on this Sixth day of March, 1905, order and declare that the said lands, as more fully described herein below, situate in the village of Kabaragoyawewa in the Ihalawewutulana of the Kende korale of the Nuwaragampalata, in the North-Central Province, and shown as lots 1, 1a, 1b in preliminary plan No. 156 and in the annexed certified tracing therefrom, and containing in extent 66 acres 2 roods and 18 perches, are the property of the Crown.

*Description of the Lands referred to.*

The following lots situated in the village of Kabaragoyawewa in the Ihalawewutulana of the Kende korale of the Nuwaragampalata, in the North-Central Province, as described in the annexed certified tracing:—

Lot.	Name of Land.	Preliminary plan 156.	Extent.	
			A.	R. P.
1	Kabaragoyawa	...	26	3 31
1a	Kabaragoyawahena	...	26	1 10
1b	Katukele, P. P.	2,054 6,132, 6,133, and 6,134	13	1 17
			66	2 18

and bounded as follows: on the north by the high road from Anuradhapura to Rambewa; on the



Scale of 8 Chains to an Inch.



Situation: Kabaragoyawewa village in Ihalawewutulana of Kende korale.

Preliminary plan 156.						Extent.	
Lot.	Name of Land.				A. R. P.		
1	...	Kabaragoyawa	...	...	...	26	3 31
1a	...	Kabaragoyawahena	...	...	...	26	1 10
1b	...	Katukele. P. P.	2,064 6,132, 6,133, and 6,134	...	...	13	1 17
						66	2 18

*Lot excluded.*

2	...	Kabaragoyawewa	...	...	...	9	3 27
---	-----	----------------	-----	-----	-----	---	------

Surveyor-General's Office,  
Colombo, November 16, 1904.

Sheet F<sub>23</sub>-<sup>4</sup>21

J. B. M. RIDOUT,  
for Surveyor-General.

east by the village limit of Rambewa; on the south by the village limit of Palukandewewa; on the west by the village limit of Gonewa.

NOTE.—The following lot lying within the above boundaries is excluded from this order, and its acreage 9 acres 3 roods and 27 perches is not included in the acreage of 66 acres 2 roods and 18 perches given above:—

Preliminary plan 156.						Extent.	
Lot.	Name of Land.				A. R. P.		
2	...	Kabaragoyawewa	...	...	...	9	3 27

The 6th day of March, 1905.

Anuradhapura S. O. 123

H. O. Fox,  
Special Officer.

Order under Section 2 of "The Waste Lands Ordinances of 1897, 1899, 1900, and 1903," declaring Land to be Crown Property.

In the matter of the land commonly called or known as Undiyagamamukalana, situate in the village of Undiyagama in the Ihalawewutulana of the Kende korale of the Nuwaragampalata, in the North-Central Province, and of "The Waste Lands Ordinances of 1897, 1899, 1900, and 1903."

THE notice required by section 1 of "The Waste Lands Ordinances of 1897, 1899, 1900, and 1903," having been duly published in manner prescribed by that section in respect of the above-named land (*vide* Notice No. 2,106), and no claim having been made to the said land or to any interest therein within the period of three months from the date specified in the said notice, I, Howard Orme Fox, Special Officer appointed under section 28 of the said Ordinances, under and by virtue of the powers vested in me in that behalf by section 2 of the said Ordinances, do hereby on this 28th day of March, 1905, order and declare that the said land, as more fully described herein below, situate in the village of Undiyagama in the Ihalawewutulana of the Kende korale of the Nuwaragampalata, in the North-Central Province, and shown as lot 1 in preliminary plan No. 167 and in the annexed certified tracing therefrom, and containing in extent 410 acres 1 rood and 20 perches, is the property of the Crown.

*Description of the Land referred to.*

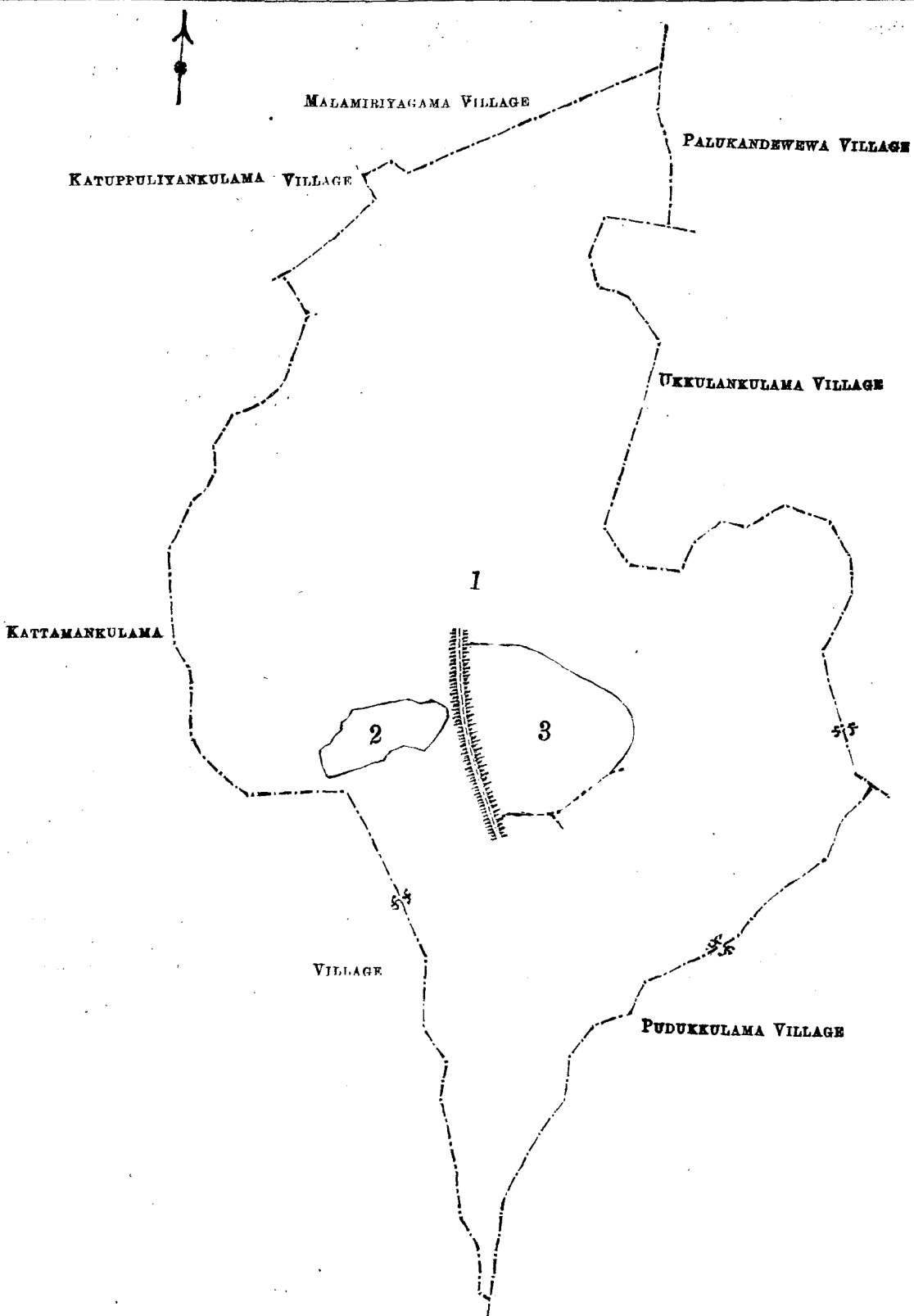
The land commonly called or known as Undiyagamamukalana, situated in the village of Undiyagama of the Ihalawewutulana of the Kende korale of the Nuwaragampalata, in the North-Central Province, containing in extent 410 acres 1 rood and 20 perches, shown as lot 1 in preliminary plan No. 167 and in the annexed certified tracing therefrom, and bounded as follows: on the north by the village limit of Malamiriyagama; on the east by the village limit of Palukandewewa, the village limit of Ukkulamkulama, the village limit of Pudukkulama; on the south by the village limit of Kattamankulama; on the west by the village limit of Kattamankulama, the village limit of Katuppuliyankulama.

The following lots lying within the above boundaries are excluded from this order, and their aggregate acreage 30 acres 1 rood and 18 perches is not included in the acreage of 410 acres 1 rood and 20 perches given above:—

Preliminary plan 167.						Extent.	
Lot.	Name of Land.				A. R. P.		
2	...	Meegahawela	...	...	...	6	0 10
3	...	Undiyagamawewa	...	...	...	24	1 8
						30	1 18

The 28th day of March, 1905.

H. O. FOX,  
Special Officer.



Scale of 16 Chains to an Inch.

Situation : Undiyagama village in Ihalawewutulana of Kende korale.

Preliminary plan 167.

Lot.	Name of Land.	Extent. A. R. P.
1	Undiyagamamukalana	410 1 20
2	Meegahawela	6 0 10
3	Undiyagamawewa	24 1 8
<i>Lots excluded.</i>		
		30 1 18

Surveyor-General's Office,  
Colonbo, December 3, 1904.

Anuradhapura S. O. 124

Sheets F<sub>38-46</sub><sup>4</sup> and F<sub>39-47</sub><sup>4</sup>

R. S. TEMPLETON,  
for Surveyor-General.

**Order under Section 4, Sub-section (1), of "The Waste Lands Ordinances of 1897, 1899, 1900, and 1903,"  
declaring the Lands to be Crown Property.**

In the matter of the lands commonly called or known as Indigasmullehenyaya, situate in the village of Muppana in the Buttala-Wedirata korale of the Buttala division, in the Province of Uva, and of "The Waste Lands Ordinances of 1897, 1899, 1900, and 1903."

**W**HEREAS in pursuance of section 1 of the said Ordinances it was duly notified on the 16th day of September, One thousand Nine hundred and Four, that if no claim to the lands commonly called or known as Indigasmullehenyaya, situate in the village of Muppana in the Buttala-Wedirata korale of the Buttala division, in the Province of Uva, containing in extent 297 acres and 9 perches, and shown as lot 3,736, 3,738, 3,739, 3,740, 3,741, 3,742, 3,743, 3,744, 3,745, 3,746, 3,747, and 3,748 in preliminary plan 1,131 and in the annexed certified tracing therefrom, was made to the Special Officer appointed under section 28 of the said Ordinances within the period of three months from the date specified in such notice, such lands would be deemed the property of the Crown and dealt with on account of the Crown (*vide* Notice No. 2,051):

And whereas Ambalangoda Ranasinha Arachchige Mattes de Silva of Muppana made claim thereto; and whereas the said claimant has withdrawn his claim to the said lands, I, John George Fraser, Special Officer appointed under section 28 of the said Ordinances, under and by virtue of the powers vested in me in that behalf by section 4 of the said Ordinances, do hereby on this 8th day of March, 1905, order and declare, under section 4, sub-section (1), of the said Ordinances, that the said lands, as more fully described herein below, are the property of the Crown.

*Description of the Lands referred to.*

The following lots situated in the village of Muppana in the Buttala-Wedirata korale of the Buttala division, in the Province of Uva, as described in the annexed certified tracing:—

Preliminary plan 1,131.

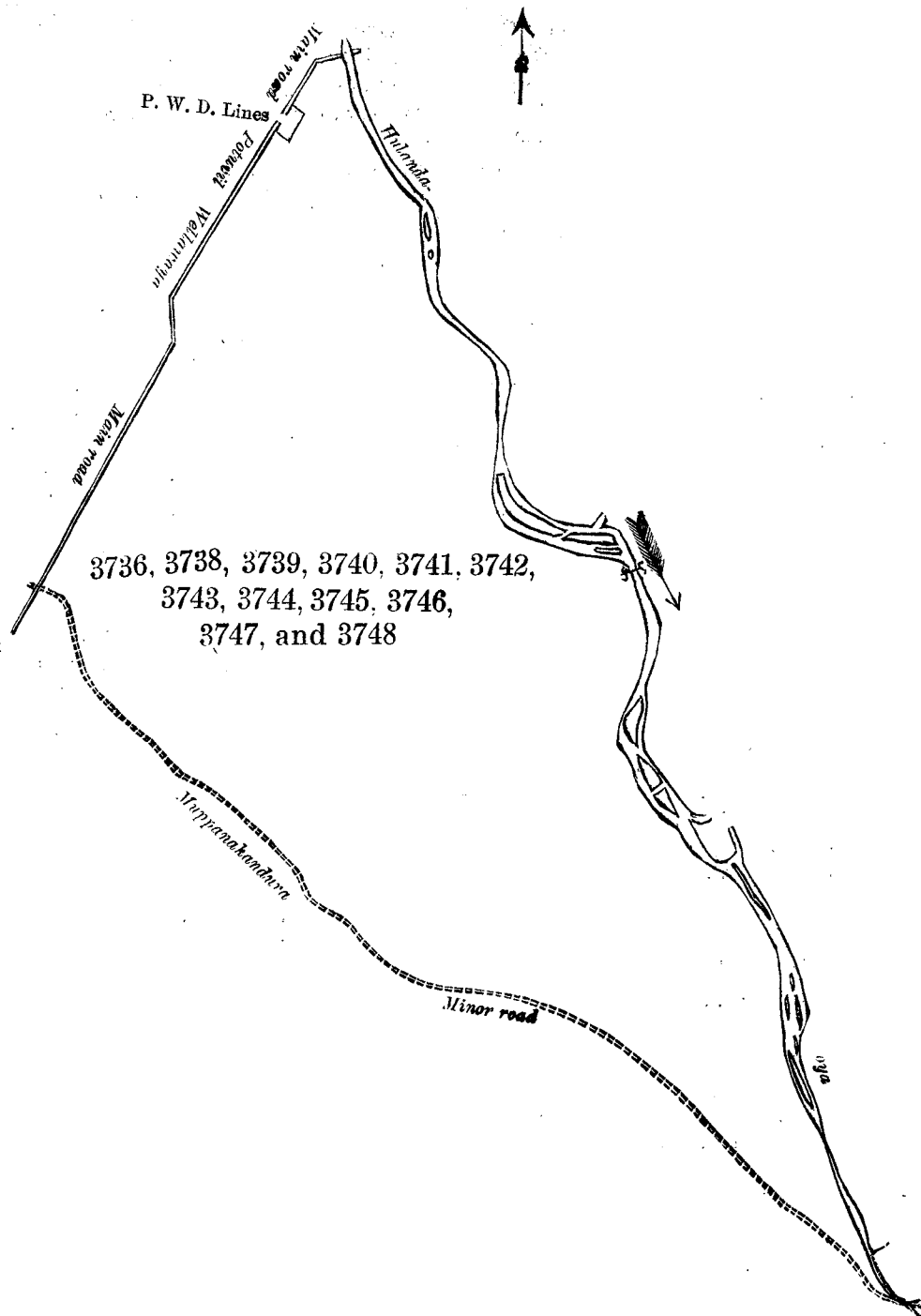
Lot.	Name of Land.	Extent.		
		A.	R.	P.
3736	Indigasmullehenyaya	196	0	28
3738	Do.	1	0	28
3739	Do.	0	2	0
3740	Do.	2	0	0
3741	Do.	30	1	20
3742	Do.	0	1	36
3743	Do.	40	3	10
3744	Do.	2	1	32
3745	Do.	18	3	0
3746	Do.	2	2	0
3747	Do.	1	0	15
3748	Do.	0	3	0
		<b>297</b>	<b>0</b>	<b>9</b>

and bounded as follows: on the north and east by the Hulanda-oya; on the south by the minor road from Muppana to Kawdawa; on the west by the main road from Potuwil to Wellawaya, the Public Works Department lines, the main road from Potuwil to Wellawaya.

March 8, 1905.

J. G. FRASER,  
Special Officer.

[For Tracing see page 490.]



Scale of 16 Chains to an Inch.

Situation : Muppana village in Buttala-Wedirata korale.

Preliminary plan 1,131.

Lot.	Name of Land.				Extent.	
					A.	R.
3736	...	Indigasmullehenyaya	...	...	...	196 0 28
3738	...	Do.	...	...	...	1 0 28
3739	...	Do.	...	...	...	0 2 0
3740	...	Do.	...	...	...	2 0 0
3741	...	Do.	...	...	...	30 1 20
3742	...	Do.	...	...	...	0 1 36
3743	...	Do.	...	...	...	40 3 10
3744	...	Do.	...	...	...	2 1 32
3745	...	Do.	...	...	...	18 3 0
3746	...	Do.	...	...	...	2 2 0
3747	...	Do.	...	...	...	1 0 15
3748	...	Do.	...	...	...	0 3 0
						<b>297 0 9</b>

Surveyor-General's Office,  
Colombo, September 5, 1904.

Uva S. O. 630

J. B. M. RIDOUT  
for Surveyor-General

Order under Section 2 of "The Waste Lands Ordinances of 1897, 1899, 1900, and 1903," declaring  
Land to be Crown Property.

In the matter of the land commonly called or known as Pamvettikadu, situate in the village of Modelopali in the Akkarai pattu of the Puttalam District, in the North-Western Province, and of "The Waste Lands Ordinances of 1897, 1899, 1900, and 1903."

THE notice required by section 1 of "The Waste Lands Ordinances of 1897, 1899, 1900, and 1900," having been duly published in manner prescribed by that section in respect of the above-named land (*vide* Notice No. 2,062), and no claim having been made to the said land or to any interest therein within the period of three months from the date specified in the said notice, I, Frederick Bowes, Assistant Government Agent, Puttalam, under and by virtue of the powers vested in me in that behalf by section 2 of the said Ordinances, do hereby on this 9th day of February, 1905, order and declare that the said land, as more fully described herein below, situate in the village of Modelopali in Akkarai pattu of the Puttalam District, in the North-Western Province, and shown as lot 2,290 in preliminary plan No. 242 and in the annexed certified tracing therefrom, and containing in extent 46 acres 1 rood, is the property of the Crown.

*Description of the Land referred to.*

The land commonly called or known as Pamvettikadu, situate in the village of Modelopali in Akkarai pattu of the Puttalam District, in the North-Western Province, containing in extent 46 acres and 1 rood, shown as lot 2,290 in preliminary plan 242, a certified tracing whereof authenticated by J. B. M. Ridout, Esq., for Acting Surveyor-General, bearing date 18th May, 1904, is hereunto annexed. It is bounded as follows: on the north by Crown Waste Land, on the east by the garden of Sari Tamby Pariari and others, on the south by Crown Waste Land, and on the west by Crown Waste Land.

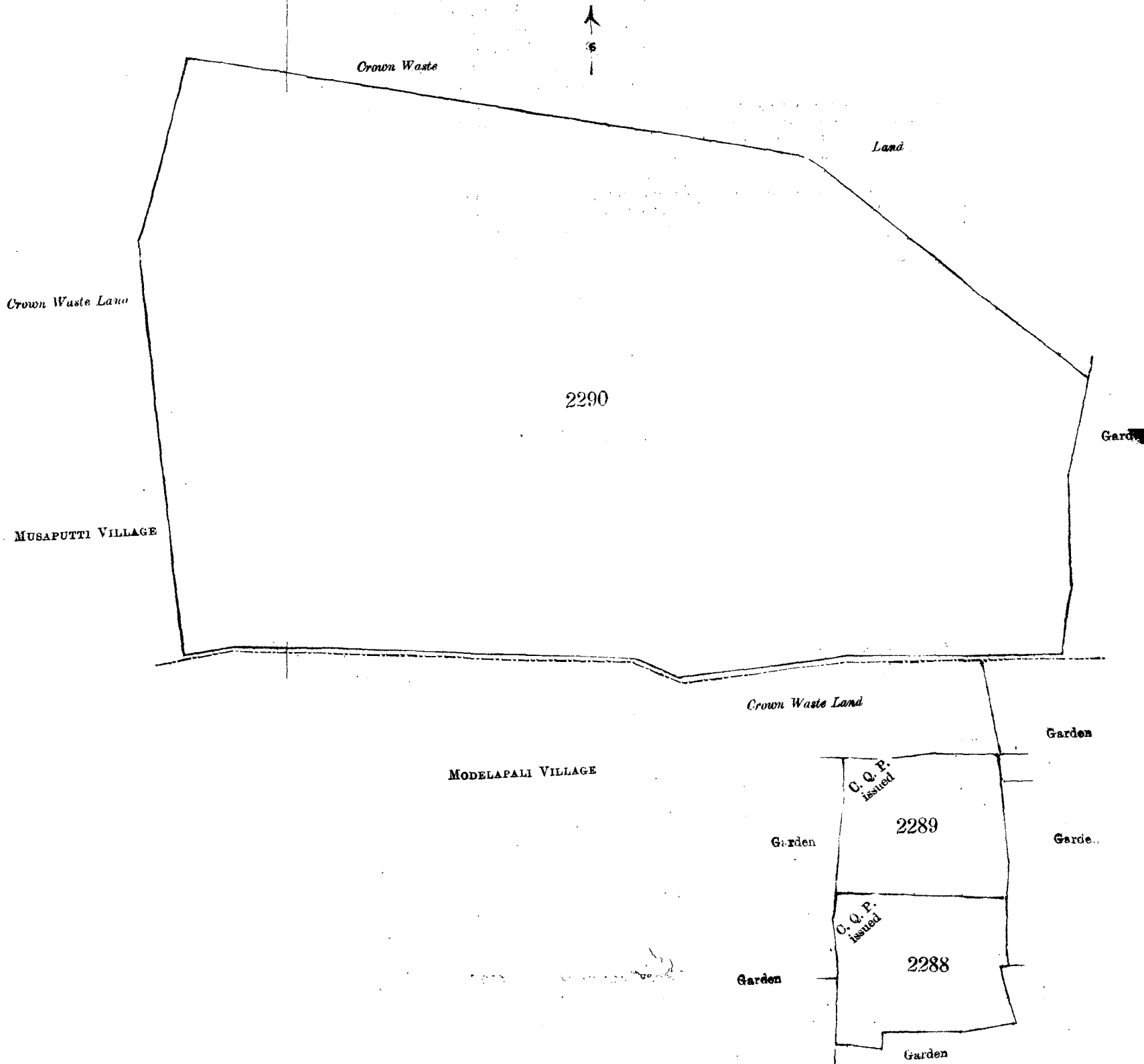
NOTE.—The following lots appearing in the preliminary plan 242 are excluded from the notice, and their aggregate acreage 4 acres 2 roods and 19 perches is not included in the acreage of 46 acres and 1 rood given above:—

Lot.	Name of Land.	Extent.		
		A.	R.	P.
2288	Wuteditottam	2	1	15
2289	Do.	2	1	4
		4	2	19

Puttalam Kachcheri,  
March 9, 1905.

F. BOWES,  
Assistant Government Agent.

[For Tracing see page 492.]



Scale of 4 Chains to an Inch.

Situation : Musaputti village in Akkarai pattu.

Preliminary plan 242.

Lot.	Name of Land.	Extent.	
		A.	R. P.
2290	Pamvettikadu	46	1 0

*Lots excluded.*

Situation : Modelopali village in Akkarai pattu.

2288	Wuteditottam	2	1 15
2289	Do.	2	1 4
		4	2 19

Surveyor-General's Office,  
Colombo, May 18, 1904.

J. B. M. RIDOUT,  
for Acting Surveyor-General.