

Ceylon Government Gazette

Published by Authority.

No. 6,053—FRIDAY, MAY 19, 1905.

PART I.—General : Minutes, Proclamations, Appointments,
and General Government Notifications.

PART II.—Legal and Judicial.

PART III.—Provincial Administration.

PART IV.—Land Settlement.

PART V.—Mercantile, Marine, Municipal, Local, &c.

Separate paging is given to each Part in order that it may be filed separately.

Part IV.—Land Settlement.

	PAGE	PAGE
Preliminary Notices	—	493
Final Orders		

FINAL ORDERS.

Order under Section 4, Sub-section (1), of "The Waste Lands Ordinances of 1897, 1899, 1900, and 1903,"
admitting Lands to be Private Property.

In the matter of the lands commonly called or known as Mahawattekebella, Ketagedaragodella, Pitahalaowita, situate in the village of Happitigama in the Hinidum pattu of the Galle District, in the Southern Province, and of "The Waste Lands Ordinances of 1897, 1899, 1900, and 1903."

WHEREAS in pursuance of section 1 of the said Ordinances it was duly notified on the 17th day of June, One thousand Nine hundred and Four, that if no claim to the lands commonly called or known as Mahawattekebella, Ketagedaragodella, and Pitahalaowita, situate in the village of Happitigama in the Hinidum pattu of the Galle District, in the Southern Province, containing in extent 7 acres 1 rood and 4 perches, and shown as lots 6, 7, and 10 in preliminary plan No. 106 and in the annexed certified tracings, therefrom, was made to the Special Officer appointed under section 28 of the said Ordinances within the period of three months from the date specified in such notice, such lands would be deemed the property of the Crown and dealt with on account of Crown (*vide* Notice No. 1,912):

And whereas (1) Pahala Gigummaduwe Kankanan Gamage Jayan de Silva of Pahala Gigummaduwa and (2) Panangala Liyanage Sawneris de Silva of Ihalamedagama made claim thereto, and I, John George Fraser, Special Officer appointed under section 28 of the said Ordinances, made due inquiry into such claim; I, with the consent of His Excellency the Governor, do hereby admit the claim of the said claimants to the said lands, as more fully described herein below, under section 4, sub-section (1), of the said Ordinances.

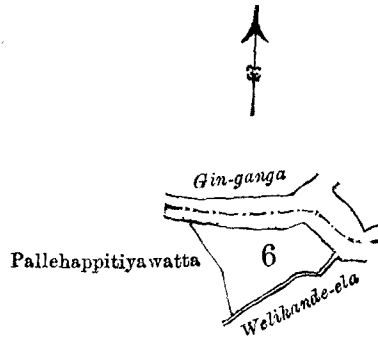
Description of the Lands referred to.

The following lots situated in the village of Happitigama in the Hinidum pattu of the Galle District, in the Southern Province, as described in the annexed certified tracings:—

I.

Preliminary plan 106.				Extent.
Lot.	Name of Land.			A. R. P.
6	...	Mahawattekebella	...	1 0 16

and bounded as follows : on the north by the Gin-ganga ; on the east by the Gin-ganga, the Welikande-



Scale of 8 Chains to an Inch.

Situation : Happitigama village in Hinidum pattu.

Preliminary plan 106.				Extent.
Lot.	Name of Land.			A. R. P.
6	...	Mahawattekebella	...	1 0 16

Surveyor-General's Office,
Colombo, May 6, 1904.

Sheet O⁹₂₀₋₂₈

J. B. M. RIDOUT,
for Acting Surveyor-General.

ela ; on the south by the Welikande-ela ; on the west by Pallehappitiyawatta claimed by Jasin Korala Arachchige Dona Karalina and others.

II.

Preliminary plan 106.

Preliminary plan 106.				Extent.
Lot.	Name of Land.			A. R. P.
7	...	Ketagedaragodella	...	3 2 15

and bounded as follows : on the north by Bentotagedarawatta claimed by Jasin Korala Arachchige



Scale of 8 Chains to an Inch.

Situation : Happitigama in Hinidum pattu.

Preliminary plan 106.				Extent.
Lot.	Name of Land.			A. R. P.
7	...	Ketagedaragodella	...	3 2 15

Surveyor-General's Office,
Colombo, May 6, 1904.

Sheet O⁹₂₀₋₂₈

J. B. M. RIDOUT,
for Acting Surveyor-General.

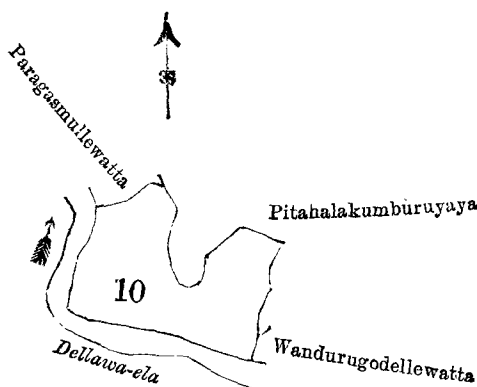
Dona Karalina and others ; on the east by the village limit of Menikowita ; on the south by Ranawalakumburuyaya claimed by Don Cornelis Seneviratne and others ; on the west by ditto.

III.

Preliminary plan 106.

Lot.	Name of Land.	Extent. A. R. P.
10	Pitahalaowita	2 2 13

and bounded as follows : on the north by Paragasmullewatta claimed by Don Cornelis Seneviratne and others, Pitahalakumburuyaya claimed by ditto ; on the east by Pitahalakumburuyaya claimed by Don



Scale of 8 Chains to an Inch.

Situation : Happitigama village in Hinidum pattu.

Preliminary plan 106.

Lot.	Name of Land.	Extent. A. R. P.
10	Pitahalaowita	2 2 13

Surveyor-General's Office,
Colombo, May 6, 1904.

Sheets O₃₆₋₄₄⁹ and O₂₀₋₂₈⁹

J. B. M. RIDOUT,
for Acting Surveyor-General.

Cornelis Seneviratne and others, Wandurugodellewatta claimed by Neluwedasililiyanage Don Endoris and others ; on the south by the Dellawa-ela ; on the west by the Dellawa-ela.

J. G. FRASER,
Special Officer.

April 8, 1905.

Galle S. O. 80

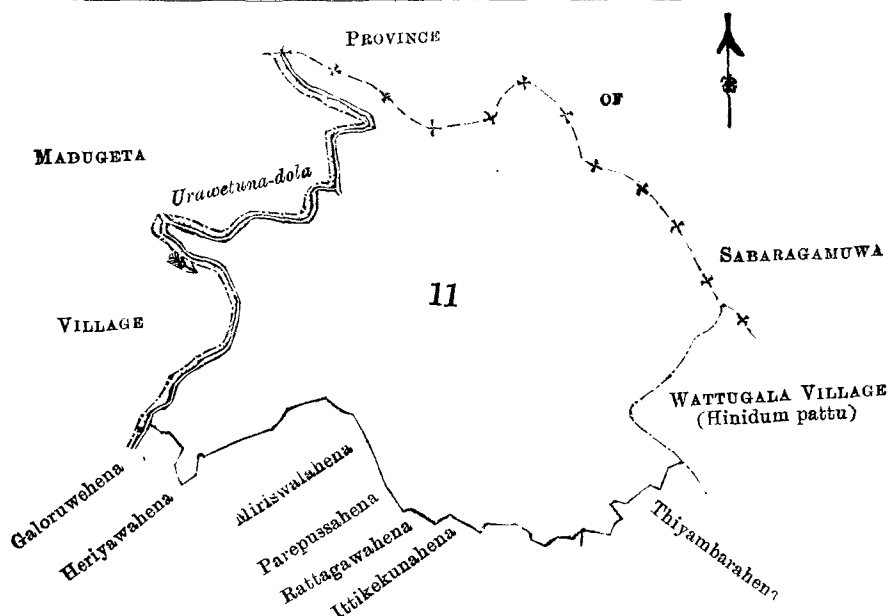
Order under Section 2 of "The Waste Lands Ordinances of 1897, 1899, 1900, and 1903," declaring
Lands to be Crown Property.

In the matter of the lands commonly called or known as Dehigahamukalana, Dandugahakatu-kitulamukalana, and Miriswelamukalana, situate in the village of Lankagama in the Hinidum pattu of the Galle District, in the Southern Province, and of "The Waste Lands Ordinances of 1897, 1899, 1900 and 1903."

THE notice required by section 1 of "The Waste Lands Ordinances of 1897, 1899, 1900 and 1903," having been duly published in manner prescribed by that section in respect of the above-named lands (*vide* Notice No. 1,906), and no claim having been made to the said lands or to any interest therein within the period of three months from the date specified in the said notice, I, John George Fraser, Special Officer appointed under section 28 of the said Ordinances, under and by virtue of the powers vested in me in that behalf by section 2 of the said Ordinances, do hereby on this Twelfth day of April, 1905, order and declare that the said lands, as more fully described herein below, situate in the village of Lankagama in the Hinidum pattu of the Galle District, in the Southern Province, and shown as lot 11 in preliminary plan 120 and in the annexed certified tracing therefrom, and containing in extent 445 acres and 36 perches, are the property of the Crown.

Description of the Lands referred to.

The lands commonly called or known as Dehigahamukalana, Dandugahakatukitulumukalana, and Miriswelamukalana, situate in the village of Lankagama in the Hinidum pattu of the Galle District, in the Southern Province, containing in extent 445 acres and 36 perches, shown as lot 11 in preliminary plan 120 and in the annexed certified tracing therefrom, and bounded as follows: on the north by the boundary of the Province of Sabaragamuwa; on the east by the boundary of the Province of Sabaragamuwa and the village limit of Wattugala; on the south by Tiambarahena claimed



Scale of 32 Chains to an Inch.

Situation: Lankagama village in Hinidum pattu.
Preliminary plan 120.

Lot.	Name of Land.	Extent. A. R. P.
11	Dehigahamukalana, Dandugahakatukitulemukalana, Miriswalamukalana	445 0 36

Surveyor-General's Office,
Colombo, May 5, 1904.

Sheet M₂₂-30⁹

J. B. M. RIDOUT,
for Acting Surveyor-General.

by Wirawardana Ratnayake, Ittikekunahena claimed by Lankagama Loku Appu and others, Rattagawahena claimed by Lankagama Loku Appu and others, Parepussahena claimed by Lankagama Loku Appu and others, Miriswahahena claimed by Lankagama Loku Appu and others, Heriyawahena claimed by Lankagama Loku Appu and others, Galoruwahena claimed by Lankagama Loku Appu and others; on the west by the village limit of Madugeta (the Urawetunadola).

The 12th day of April, 1905.
Galle S. O. 81

J. G. FRASER,
Special Officer.

Order under Section 2 of "The Waste Lands Ordinances of 1897, 1899, 1900, and 1903," declaring
Lands to be Crown Property.

In the matter of the lands commonly called or known as Sinharaja-adawiya, Uswellekandemukalana, Puwakdanduwawalamukalana, Galandahenamukalana, &c., situate in the village of Wattugala in the Hinidum pattu of the Galle District, in the Southern Province, and of "The Waste Lands Ordinances of 1897, 1899, 1900, and 1903."

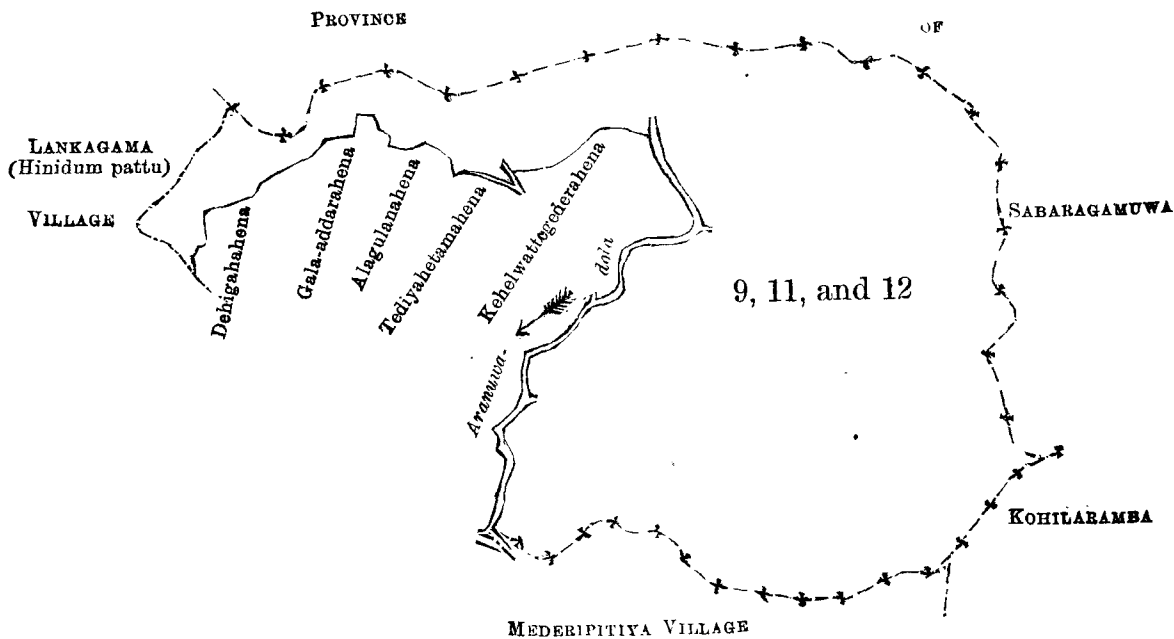
THE notice required by section 1 of "The Waste Lands Ordinances of 1897, 1899, 1900, and 1903," having been duly published in manner prescribed by that section in respect of the above-named lands (*vide* Notice No. 1,905), and no claim having been made to the said lands or to any interest therein within the period of three months from the date specified in the said notice, I, John George Fraser, Special Officer appointed under section 28 of the said Ordinances, under and by virtue of the powers vested in me in that behalf by section 2 of the said Ordinances, do hereby on this 12th day of April, 1905, order and declare that the said lands, as more fully described herein below, situate in the village of Wattugala in the Hinidum pattu of the Galle District, in the Southern Province, and shown as lots 9, 11, and 12 in preliminary plan 122 and in the annexed certified tracing therefrom, and containing in extent 673 acres 3 roods and 26 perches, are the property of the Crown.

Description of the Lands referred to.

The following lots situated in the village of Wattugala in the Hinidum pattu of the Galle District, in the Southern Province, as described in the annexed certified tracing:—

Lot.	Preliminary plan 122.			Extent. A. R. P.
	Name of Land.			
9	...	Sinharaja-adawiya, Uswellekandamukalana, Puwakdanduwa-walamukalana, Galandahenamukalana, Aranuwa-aturamukalana, Tedyahatakmagawamukalana	...	673 2 1
11	...	Polgahadeniya <i>alias</i> Uswalkandedeniya	...	0 0 34
12	...	Uswalkandedeniya	...	0 0 31
				673 3 26

and bounded as follows: north by the boundary of the Province of Sabaragamuwa; east by the boundary of the Province of Sabaragamuwa and the village limit of Kohila-aramba; south by the village limit of Mederipitiya; west by the Arannuwadola, Kehelwattagedarahena claimed by Wattugalamage Pedris and others, Tedyahatakamahena claimed by Wattugalamage Pedris and others,



Scale of 32 Chains to an Inch.

Situation: Wattugala village in Hinidum pattu.

Lot.	Preliminary plan 122.			Extent. A. R. P.
	Name of Land.			
9	...	Sinharaja-adawiya, Uswellekandemukalana, &c.	...	673 2 1
11	...	Polgahadeniya <i>alias</i> Uswalkandedeniya	...	0 0 34
12	...	Uswalkandedeniya	...	0 0 31
				673 3 26

Surveyor-General's Office,
Colombo, May 5, 1904.

Sheet O₂₂₋₃₀⁹, O₂₃₋₃₁⁹, and O₃₉₋₄₇⁹

J. B. M. RIDOUT,
for Acting Surveyor-General.

Alagulanahena claimed by Wattugalamage Pedris and others, Gala-addarahena claimed by Wattugalamage Pedris and others, Dehigahahena claimed by Wattugalamage Pedris and others, the village limit of Lankagama in Hinidum pattu.

J. G. FRASER,
Special Officer.

The 12th day of April, 1905.

Galle S. O. 82

Order under Section 4, Sub-section (1), of "The Waste Lands Ordinances of 1897, 1899, 1900, and 1903," declaring the Land to be Crown Property.

In the matter of the land commonly called or known as Moragahahena *alias* Moragahamukalana, situate in the village of Pannimulla in the Hinidum pattu of the Galle District, in the Southern Province, and of "The Waste Lands Ordinances of 1897, 1899, 1900, and 1903."

WHEREAS in pursuance of section 1 of the said Ordinances it was duly notified on the Seventeenth day of June, One thousand Nine hundred and Four, that if no claim to the land commonly called or known as Moragahahena *alias* Moragahamukalana, situate in the village of

Pannimulla in the Hinidum pattu of the Galle District, in the Southern Province, containing in extent 22 acres 3 roods and 30 perches, and shown as lot 25 in preliminary plan No. 107 and in the annexed certified tracing therefrom, was made to the Special Officer appointed under section 28 of the said Ordinances within the period of three months from the date specified in such notice, such land would be deemed the property of the Crown and dealt with on account of the Crown (*vide* Notice No. 1,916) :

And whereas (1) Delwakada Liyanage Johanis of Neluwa, (2) Sillatge Hinni Appu of Pannimulla, (3) Sillatge Laysa of Pannimulla, (4) Yaddehi Gamage Sinno of Pannimulla, (5) Liyanage Endoris of Maduketiya, (6) Boralagala Gamage Davit of Pannimulla, (7) Panangala Liyanage Andris of Batuwangala, (8) Panangala Liyanage Sawanaris of Ihalamedagama, (9) Baraniwala Liyanage Gemenis of Baraniwala, (10) Subasin Gamage Mendris de Silva of Hinidum pattu, (11) A. D. S. Jayawardana of Panagoda, (12) Gamachchige Don Andris de Silva *alias* Don Andris de Silva Subasinhe of Habarakada made claim thereto; and whereas the said claimants have withdrawn their claims to the said land, I, John George Fraser, Special Officer, appointed under section 28 of the said Ordinances, under and by virtue of the powers vested in me in that behalf by section 4 of the said Ordinances, do hereby on this 17th day of April, 1905, order and declare, under section 4, subsection (1), of the said Ordinances, that the said land, as more fully described herein below, is the property of the Crown.

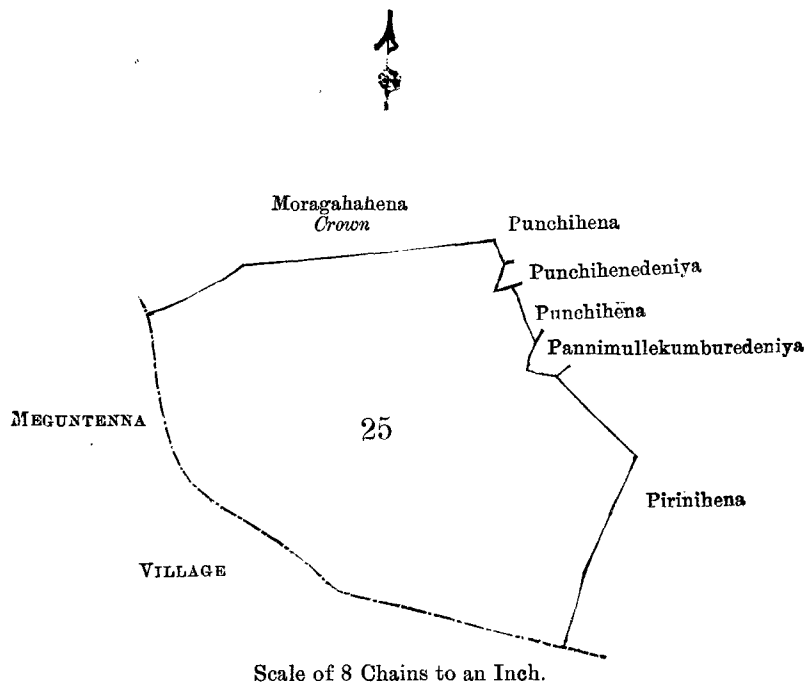
Description of the Land referred to.

The following lot situated in the village of Pannimulla in the Hinidum pattu of the Galle District, in the Southern Province, as described in the annexed certified tracing :—

Preliminary plan 107.

Lot.	Name of Land.	Extent.
25 ...	Moragahahena <i>alias</i> Moragahamkalana ...	22 3 30

and bounded as follows: on the north by Moragahahena belonging to the Crown, on the east by Punchihena claimed by Silwatge Hinniappu and others, Punchihenadeniya claimed by ditto, Punci-



Situation : Pannimulla village in Hinidum pattu.

Preliminary plan 107.

Lot.	Name of Land.	Extent.
25 ...	Moragahahena <i>alias</i> Moragahamkalana ...	22 3 30
Surveyor-General's Office, Colombo, May 6, 1904.	9 Sheet O 36—44	J. B. M. RIDOUT, for Surveyor-Gen

hena claimed by ditto, Pannimullekumburedeniya *alias* Punchihenadeniya claimed by ditto, Pirinithena claimed by ditto; on the south and west by the village limit of Meguntenna.

April 17, 1905.
Galle S. O. 83

J. G. FRASER,
Special Officer.

Order under Section 4, Sub-section (1), of "The Waste Lands Ordinances of 1897, 1899, 1900, and 1903,"
admitting Lands to be Private Property.

In the matter of the lands commonly called or known as Udawaturahena *alias* Ehalagodahena, Udawaturawatta *alias* Ehalagodahena, situate in the village of Gombaddala in the Kandaboda pattu of the Matara District, in the Southern Province, and of "The Waste Lands Ordinances of 1897, 1899, 1900, and 1903."

WHEREAS in pursuance of section 1 of the said Ordinances it was duly notified on the Eighteenth day of December, One thousand Nine hundred and Three, and if no claim to the lands commonly called or known as Udawaturahena *alias* Ehalagodahena, Udawaturawatta *alias* Ehalagodahena, situate in the village of Gombaddala in the Kandaboda pattu of the Matara District, in the Southern Province, containing in extent 3 acres 2 roods and 18 perches, and shown as lots 38a and 38d in preliminary plan No. 127 and in the annexed certified tracing therefrom, was made to the Special Officer appointed under section 28 of the said Ordinances within the period of three months from the date specified in such notice, such lands would be deemed the property of the Crown and dealt with on account of the Crown (*vide* notice No. 1,807) :

And whereas (1) Gamage Don Dines of Gombaddala and (2) Ranawira Gamage Samel (Sami) of Gombaddala made claim thereto, and I, John George Fraser, Special Officer appointed under section 28 of the said Ordinances, made due inquiry into such claim ; I do hereby admit the claim of the said claimants to the said lands, as more fully described herein below, under section 4, sub-section (1), of the said Ordinances.

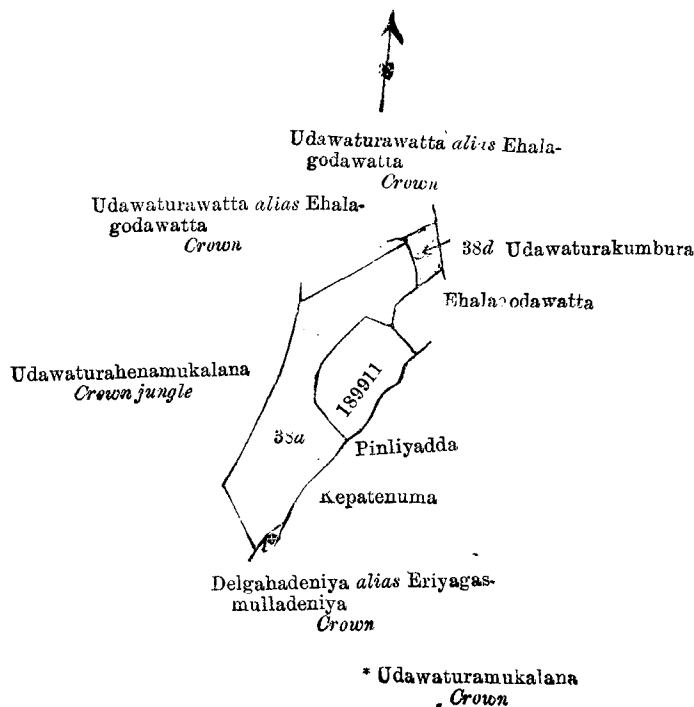
Description of the Lands referred to.

The following lots situated in the village of Gombaddala in the Kandaboda pattu of the Matara District, in the Southern Province, as described in the annexed certified tracing :—

Preliminary plan 127.

Lot.	Name of Land.	Extent.	
		A.	R. P.
38a	Udawaturahena <i>alias</i> Ehalagodahena	3	1 13
38d	Udawaturawatta <i>alias</i> Ehalagodahena	0	1 5
		3	2 18

and bounded as follows: on the north by Udawaturahena *alias* Ehalagodahena belonging to the Crown, Udawaturawatta *alias* Ehalagodawatta belonging to the Crown; on the east by Udawaturakumbura claimed by L. Don Andris, Ehalagodawatta claimed by Welpagodage Andris and others



Scale of 8 Chains to an Inch.

Situation : Gombaddala village in Kandaboda pattu of Matara District.
Preliminary plan 127.

Lot.	Name of Land.	Extent.		
		A.	R.	P.
38a ...	Udawaturahena <i>alias</i> Ehalagodahena ...	3	1	13
38d ...	Udawaturawatta <i>alias</i> Ehalagodahena ...	0	1	5
		3	2	18

Surveyor-General's Office,
Colombo, March 18, 1905.

Sheet O 15
50—58

J. B. M. RIDOUT,
for Surveyor-General.

T. P. 189,911, (Udawaturawatta Pinliyadda) claimed by L. Don Andris ; Kapatenuma claimed by R. Samel and others ; on the south by Udawaturamukalana belonging to the Crown, Delgahadeniya *alias* Eriyagasmulledeniya belonging to the Crown; and on the west by Udawaturamukalana belonging to the Crown.

The 6th day of April, 1905.

FRASER,
Special Officer.

Matara S. O. 1,220

Order under Section 4, Sub-section (1), of "The Waste Lands Ordinances of 1897, 1899, 1900, and 1903,"
declaring the Lands to be Crown Property.

In the matter of the lands commonly called or known as Udawaturahena and Udawaturawatta, situate in the village of Gombaddala in the Kandaboda pattu of the Matara District, in the Southern Province, and of "The Waste Lands Ordinances of 1897, 1899, 1900, and 1903."

WHEREAS in pursuance of section 1 of the said Ordinances it was duly notified on the Eighteenth day of December, One thousand Nine hundred and three, that if no claim to the lands commonly called or known as Udawaturahena and Udawaturawatta, situate in the village of Gombaddala in the Kandaboda pattu of the Matara District, in the Southern Province, containing in extent 4 acres 1 rood and 5 perches, and shown as lots 38, 38b, and 38c in preliminary plan No. 127 and in the annexed certified tracing therefrom, was made to the Special Officer appointed under section 28 of the said Ordinances within the period of three months from the date specified in such notice, such lands would be deemed the property of the Crown and dealt with on account of the Crown (*vide* Notice No. 1,807) :

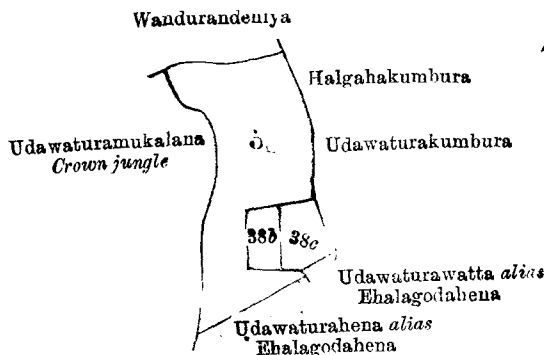
And whereas (1) Gamage Don Dines of Gombaddala and (2) Ranawira Gamage Samel (Sami) of Gombaddala made claim thereto ; and whereas the said claimants have withdrawn their claims to the said lands, I, John George Fraser, Special Officer appointed under section 28 of the said Ordinances, under and by virtue of the powers vested in me in that behalf by section 4 of the said Ordinances, do hereby on this 6th day of April, 1905, order and declare under section 4, sub-section (1), of the said Ordinances, that the said lands, as more fully described herein below, are the property of the Crown.

Description of the Lands referred to.

The following lots situated in the village of Gombaddala in the Kandaboda pattu of the Matara District, in the Southern Province, as described in the annexed certified tracing :—

Lot.	Name of Land.	Extent		
		A.	R.	P.
38 ...	Udawaturahena ...	3	2	0
38b ...	Udawaturawatta ...	0	1	16
38c ...	Udawaturawatta ...	0	1	29
		4	1	5

and bounded as follows : on the north by Wandurandeniya claimed by Welpagodage Andrisa and others ; on the east by Halgahakumbura claimed by R. Don Janis, Udawaturakumbura claimed by



Sale of 8 Chains to an Inch.

Situation : Gombaddala village in Kandaboda pattu of Matara District.

Preliminary plan 127.

Lot.	Name of Land.	Extent		
		A.	R.	P.
38	Udawaturahena	3	2	0
38b	Udawaturawatta	0	1	16
38c	Udawaturawatta	0	1	29
Sheet O ¹⁵ ₅₀₋₅₈		4	1	5

Surveyor-General's Office,
Colombo, March 18, 1905

J. B. M. RIDOUT,
for Surveyor-General.

L. Don Andris ; on the south by Udawaturawatta *alias* Ehalagodahena claimed by Gamage Don Dines and Ranawerage Samel, Udawaturahena *alias* Ehalagodahena belonging to Gamage Don Dines and Ranaweragame Samel ; and on the west by Udawaturamukalana belonging to the Crown.

April 6, 1905.

Matara S. O. 1,221

J. G. FRASER,
Special Officer.

Matara District Court, Case No. 9,899.

Reference under Section 5 of Ordinance No. 1 of 1897.

In the matter of the lands commonly called or known as Katukoleatmaga, Welikumbureatmaga, Ambagasmulleatmaga, and Puwakwattehana, situate in the village of Bengamuwa in the Morawak korale of the Matara District, in the Southern Province, and of "The Waste Lands Ordinances of 1897, 1899, 1900, and 1903."

THE notice required by section 1 of the said Ordinances having been duly given on the 31st day of January, 1902, and published in the *Government Gazette* of the 31st day of January, 1902 (*vide* Notice No. 823), in respect of the lands commonly called or known as Katukoleatmaga, Welikumbureatmaga, Ambagasmulleatmaga, and Puwakwattehana, situated in the village of Bengamuwa in the Morawak korale of the Matara District, in the Southern Province, bounded as follows : on the north-west by the footpath, Tennekoratuwa claimed by Samarawira Gamage Denishami, Katukolehena *alias* Katukolewatuyaya claimed by Samarawiragamage Loku Appu and others, a water-course, Weliliadda belonging to Samaraweeragamage Tomis and others, Pallekatukolekumbura belonging to Ganhewage Babe and others, Katukolehena *alias* Katukolewatta belonging to S. Tomis and others ; on the north by Gederawatta belonging to Samarawiragamage Kiriya and others, Nugagawawatta belonging to J. D. Tomis and others, Puwakwattehana encroached by owner of T. P. 155,131 ; on the east by Ambagasmullemedakella belonging to Ganhewage Babe and others, Ambagasmullemedakella belonging to Crown ; on the south-east by the village limit of Pasgoda (Batehenedeniya claimed by C. W. S. Ratnayaka and others) ; on the south by Dehigahadeniya claimed by J. P. Thomis and others, the Indola ; on the west by Dikhenia claimed by D. H. S. Ratnayaka ; and containing in extent 43 acres 2 roods and 9 perches : and a claim having been made thereto by (1) Samarawiragamage Dantu, (2) Kotagalagamage Wattu, (3) Samarawiragamage Wattu, (4) Samarawiragamage Loku Appu, (5) Kiripitiyage Salaman, (6) Samarawiragamage Denishami, (7) Samarawiragamage Kiriappu, and (8) Koralehewage Mudalihami, all of Bengamuwa, and the said claim having since been withdrawn by the claimants (7) Samaraweeragamage Kiriappu and (8) Koralehewage Mudalihami, and due inquiry having been made by me, John George Fraser, Special Officer appointed under section 28 of the said Ordinances, into the said claim ; and whereas I do not admit the said claim of the said claimants (1) Samarawiragamage Dantu, (2) Tholagalagamage Wattu, (3) Samarawiragamage Wattu, (4) Samarawiragamage Loku Appu, (5) Kiripitiyage Salaman, and (6) Samarawiragamage Denishami, all of Bengamuwa, and have failed to enter into any agreement with the said claimants (1) Samarawiragamage Dantu, (2) Kotagalagamage Wattu, (3) Samarawiragamage Wattu, (4) Samarawiragamage Loku Appu, (5) Kiripitiyage Salaman, and (6) Samarawiragamage Dineshami in respect thereof, such claim is therefore referred by me, under the powers vested in me by sections 5 and 6 of the said Ordinances, to the District Judge of Matara. The appraised value of the land is at Rs. 10 per acre.

Colombo, August 4, 1904.

J. G. FRASER,
Special Officer.

In the Supreme Court of the Island of Ceylon.

Samaraweeragamage Loku Appu and others..... .Plaintiffs, Appellants.

Action No. 9,899, D. C., Matara. Against

The Assistant Government Agent, Matara.....Defendant, Respondent.

This action coming on for hearing and determination on this day, upon an appeal preferred by the plaintiffs before the Hon. Sir Charles Peter Layard, Knight, Chief Justice, and the Hon. Frederick Charles Moncreiff, Justice of this Court, in the presence of counsel for the appellants and the respondent :

It is considered and adjudge that the order made in this action by the District Court of Matara and dated the 31st day of January, 1905, be and the same is hereby affirmed, no reasons to the contrary appearing to this court.

And it is further ordered and decreed that the appellants do pay the respondent's taxed costs of this appeal.

Witness the Hon. Charles Peter Layard, Knight, Chief Justice at Colombo, the Thirtieth day of March, in the year of our Lord One Thousand Nine hundred and Five, and of Our Reign the Fifth.

G. GRENIER,
Registrar.

Decree.

In the District Court of Matara.

(1) Samaraweeragamage Dantu, (2) Kotagalagamage Wattu, (3) Samaraweeragamage Wattu, (4) Samaraweeragamage Loku Appu, (5) Kiripitiyage Salaman, (6) Samaraweeragamage Denishami, (7) Samaraweeragamage Kiri Appu, and (8) Korale-hewage Mudalihamy, all of Bengamuwa..... Plaintiffs.

No. 9,899.

Against

The Assistant Government Agent, Matara..... Defendant.

This action coming on for final disposal before T. R. E. Loftus, Esq., District Judge of Matara, on the 31st day of January, 1905, in the presence of Proctor Mr. G. E. Keuneman on the part of the plaintiffs and of Advocate Mr. C. M. Fernando (with Proctor Mr. C. H. Altendorff) on the part of the defendant: It is ordered and decreed that Our Sovereign Lord the King be and he is hereby declared entitled, as absolute owner, to the land commonly called and known as Katukoleatmaga, Welikumbureatmaga, Ambagasmulleatmaga, and Puwakwattehena, situated in the village of Bengamuwa in the Morawak korale, in the Matara District of the Southern Province; bounded on the north-west by the footpath, Tennekoratuwa claimed by Samaraweeragamage Dineshami, Katukolehena *alias* Katukolewatuyaya claimed by Samaraweeragamage Loku Appu and others, a water-course, Weliliadde belonging to Samaraweeragamage Thomis and others, Pallekatukolekumbura belonging to Ganhewage Babe and others, Katukolehena *alias* Katukolewatta belonging to S. Tomis and others; north by Gederawatta belonging to Samaraweeragamage Kiriya and others, Nugagahawatta belonging to J. D. Tomis and others, Puakwattahena encroached by owner of T.P. 155,131; on the east by Ambagasmullemedakella belonging to Ganhewage Babe and others, Ambagasmullemedakella belonging to Crown; on the south-east by the village limit of Pasgoda (Batahenadeniya claimed by C. W. S. Ratnayake and others); on the south by Dehigahadeniya claimed by J. P. Tomis and others, the Indola; and on the west by Dikhena claimed by D. H. S. Ratnayaka; shown as lot 65 in block survey No. 18; and containing in extent 43 acres 2 roods and 9 perches:

It is also ordered that the plaintiffs' claim to the said land be dismissed, and that they do pay to the defendant his costs of this action.

January 31, 1905.

Matara S. O. 1,222

THOS. R. E. LOFTUS,
District Judge.

Order under Section 4, Sub-section (1), of "The Waste Lands Ordinances of 1897, 1899, 1900, and 1903," admitting Land to be Private Property.

In the matter of the land commonly called or known as Kottahalaokanda, situate in the village of Poddana in the Morawak korale of the Matara District, in the Southern Province, and of "The Waste Lands Ordinances of 1897, 1899, 1900, and 1903."

WHEREAS in pursuance of section 1 of the said Ordinances it was duly notified on the 17th day of June, One thousand Nine hundred and Four, that if no claim to the land commonly called or known as Kottahalaokanda, situate in the village of Poddana in the Morawak korale of the Matara District, in the Southern Province, containing in extent 1 acre 1 rood and 15 perches, and shown as lot 38 in preliminary plan No. 116 and in the annexed certified tracing therefrom, was made to the Special Officer appointed under section 28 of the said Ordinances within the period of three months from the date specified in such notice, such land would be deemed the property of the Crown and dealt with on account of the Crown (*vide* Notice No. 1,917):

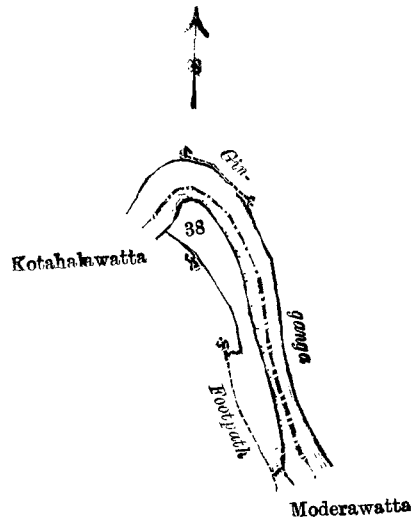
And whereas (1) Ratnayaka Liyanage Don Bastian Appuhami, (2) Gabahuge Siyadoris, (3) Kattadige Lokuhami, and (4) Manage Mateshami, all of Poddana, made claim thereto, and I, John George Fraser, Special Officer appointed under section 28 of the said Ordinances, made due inquiry into such claim; I do hereby admit the claim of the said claimants to the said land, as more fully described herein below, under section 4, sub-section (1), of the said Ordinances.

Description of the Land referred to.

The following lot situated in the village of Poddana in the Morawak korale of the Matara District, in the Southern Province, as described in the annexed certified tracing :—

Lot.	Name of Land.	Preliminary plan 116.		Extent. A. R. P.
		
38	Kottahalaokanda	1 1 15

and bounded as follows : on the north by the Gin-ganga ; on the east by the Gin-ganga ; on the



Scale of 8 Chains to an Inch.

Situation : Poddana village in Morawak korale.

Preliminary plan 116.

lot.	Name of Land.			Extent. A. R. P.
		
38	Kottahalaokanda	1 1 15

Surveyor-General's Office,
Colombo, May 28, 1904.

Sheet O 9
40-48

J. B. M. RIDOUT,
for Acting Surveyor-General.

south by Moderawatta claimed by Jabahuge Siyadoris and others ; on the west by a footpath, Kotahalaokanda claimed by Ratnayake Liyanage Don Nikulas and others

April 12, 1905.

Matara S. O. 1,223

J. G. FRASER,
Special Officer.

Order under Section 2, of "The Waste Lands Ordinances of 1897, 1899, 1900, and 1903," declaring the Land to be Crown Property.

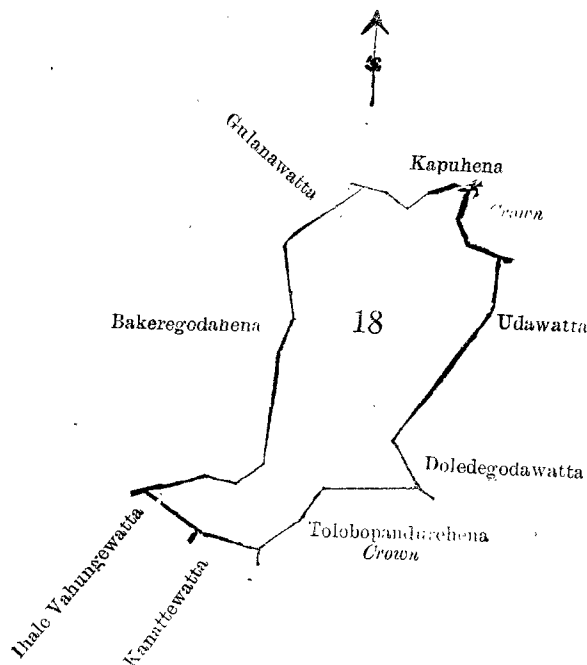
In the matter of the land commonly called or known as Kapuhena, situate in the village of Beragama in the Kandaboda pattu of the Matara District, in the Southern Province, and of "The Waste Lands Ordinances of 1897, 1899, 1900, and 1903."

THE notice required by section 1 of "The Waste Lands Ordinances of 1897, 1899, 1900, and 1903," having been duly published in manner prescribed by that section in respect of the above-named land (*vide* Notice No. 2,121), and no claim having been made to the said land or to any interest therein within the period of three months from the date specified in the said notice, I, John George Fraser, Special Officer appointed under section 28 of the said Ordinances, under and by virtue of the powers vested in me in that behalf by section 2 of the said Ordinances, do hereby on this 17th day of April, 1905, order and declare that the said land, as more fully described herein below, situate in the village of Beragama in the Kandaboda pattu of the Matara District, in the Southern Province, and shown as lot 18 in preliminary plan No. 91 and in the annexed certified tracing therefrom, and containing in extent 9 acres 3 roods and 10 perches, is the property of the Crown.

Description of the Land referred to.

The land commonly called or known as Kapuhena, situated in the village of Beragama in the Kandaboda pattu of the Matara District, in the Southern Province, containing in extent 9 acres 3 roods and 10 perches, shown as lot 8 in preliminary plan 91 and in the annexed certified tracing therefrom, and bounded as follows : on the north by Gulanawatta claimed by W. Adonis Appu and others, Kapuhena belonging to Crown ; on the east by Udawatta claimed by Hewapatirana Janis

and others, Doledegodawatta claimed by ditto; on the south by Tolobopandurehena belonging to Crown, Kanattewatta claimed by J. Dahanayake Don Adrian and others, Ihalahungewatta claimed



Scale of 8 Chains to an Inch.

Situation : Beragama village in Kandaboda pattu of Matara District.

Preliminary plan 91.

Lot.	Name of Land.	Extent. A. R. P.
18	Kapuhenā	9 3 10
Surveyor-General's Office, Colombo, November 17, 1904.		J. B. M. RIDOUT, for Surveyor-General.
Cadastral sheet O ₂ -10 ²⁰		

by Hewapatiranage Don Janis and others; on the west by Bakeregodahena claimed by Hewapatiranage Penis and others

April 17, 1905.

Matara S. O. 1,224

J. G. FRASER,
Special Officer.

Order under Section 2 of "The Waste Lands Ordinances of 1897, 1899, 1900, and 1903," declaring Land to be Crown Property.

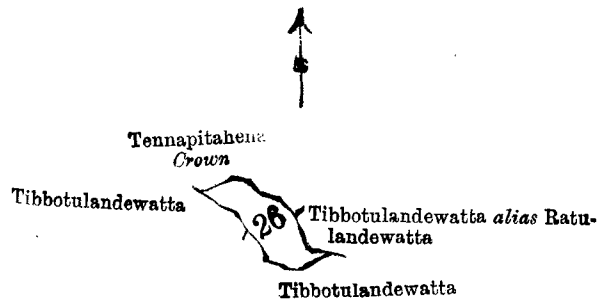
In the matter of the land commonly called or known as Tibbotulandahena, situate in the village of Diddenipota in the Kandaboda pattu of the Matara District, in the Southern Province, and of "The Waste Lands Ordinances of 1897, 1899, 1900, and 1903."

THE notice required by section 1 of "The Waste Lands Ordinances of 1897, 1899, 1900, and 1903," having been duly published in manner prescribed by that section in respect of the above-named land (*vide* notice No. 2,120), and no claim having been made to the said land or to any interest therein within the period of three months from the date specified in the said notice, I, John George Fraser, Special Officer appointed under section 28 of the said Ordinances, under and by virtue of the powers vested in me in that behalf by section 2 of the said Ordinances, do hereby on this 12th day of April, 1905, order and declare that the said land, as more fully described herein below, situate in the village of Diddenipota in the Kandaboda pattu of the Matara District, in the Southern Province, and shown as lot 26 in preliminary plan No. 130 and in the annexed certified tracing therefrom, and containing in extent 2 acres 3 roods and 25 perches, is the property of the Crown.

Description of the Land referred to.

The land commonly called or known as Tibbotulandahena, situated in the village of Diddenipota of the Kandaboda pattuwa, in the Matara District of the Southern Province, containing in extent 2 acres 3 roods and 25 perches, shown as lot 26 in preliminary plan No. 130 and in the annexed certified tracing therefrom, and bounded as follows: on the north by Tennapitahena belonging to

Crown ; on the east by Tibbotulandewatta *alias* Ratulandewatta claimed by Gamage Jacoris Appu ; on the south by Tibbotulandewatta claimed by Don Carolis and others ; on the west by Tibbotu-



Scale of 16 Chains to an Inch.

Situation : Diddenipota village in Kandaboda pattu.

Preliminary plan 130.

Lot.	Name of Land.	Extent. A. R. P.
26	Tibbotulandahena	2 3 25

Sheet O²⁰₁₁

Surveyor-General's Office,
Colombo, December 5, 1904.

R. S. TEMPLETON,
for Surveyor-General.

landewatta claimed by Don Carolis and others, Tibbotulandewatta claimed by Rotumba Jasinge Salamanhami.

The 12th day of April, 1905.

Matara S. O. 1,225

J. G. FRASER,
Special Officer.

Order under Section 2 of "The Waste Lands Ordinances of 1897, 1899, 1900, and 1903," declaring Lands to be Crown Property.

In the matter of the lands commonly called or known as Siyambalawehena, Tumbehena, Kaluwagahahena, Uggashena, situate in the village of Kebellaketiya in the Giruwa Pattu West of the Hambantota District, in the Southern Province, and of "The Waste Lands Ordinances of 1897, 1899, 1900, and 1903."

THE notice required by section 1 of "The Waste Lands Ordinances of 1897, 1899, 1900, and 1903," having been duly published in manner prescribed by that section in respect of the above-named lands (*vide* Notice No. 2,059), and no claim having been made to the said lands or to any interest therein within the period of three months from the date specified in the said notice, I, John George Fraser, Special Officer appointed under section 28 of the said Ordinances, under and by virtue of the powers vested in me in that behalf by section 2 of the said Ordinances, do hereby on this Sixth day of April, 1905, order and declare that the said lands, as more fully described herein below, situate in the village of Kebellaketiya in the Giruwa Pattu West of the Hambantota District, in the Southern Province, and shown as lots 17, 28, and 29 in preliminary plan No. 72 and in the annexed certified tracing therefrom, and containing in extent 21 acres 1 rood and 23 perches, are the property of the Crown.

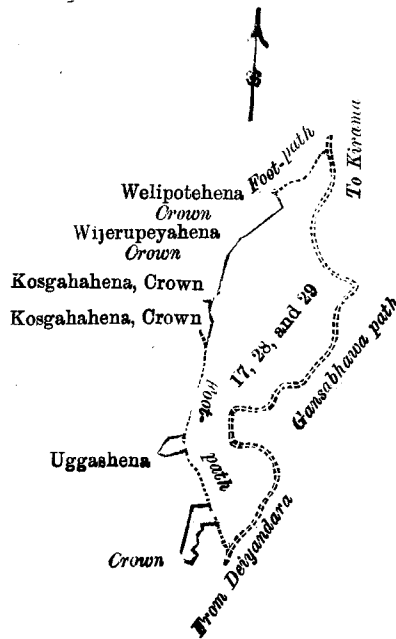
Description of the Lands referred to.

The following lots situated in the village of Kebellaketiya in the Giruwa Pattu West of the Hambantota District, in the Southern Province, as described in the annexed certified tracing :—

Lot.	Name of Land.	Extent. A. R. P.
17	Siyambalawehena, Tumbehena, and Kaluwagahahena	20 1 39
28	Uggashena	0 1 4
29	Do.	0 2 20
		21 1 23

and bounded as follows : on the north by a footpath ; on the east by the Gansabhawa path from Kirama to Deiyandara ; on the south by a footpath, Uggashena belonging to the Crown ; and on the

west by Uggashena belonging to the Crown, a footpath Uggashena, belonging to the Crown, a footpath, Kosgahahena claimed by Imbulagodahitiya Gamage Don Andris and by Crown, Kosgahahena



Scale of 16 Chains to an Inch.

Situation : Kebellaketiya village in Giruwa Pattu West.

Preliminary plan 72.

Lot.	Name of Land.		Extent.		
			A.	R.	P.
17	...	Siyambalawehena, Tumbehena, and Kaluwagahahena	...	20	1 39
28	...	Uggashena	...	0	1 4
29	...	Do.	...	0	2 20
				21	1 23

Surveyor-General's Office,
Colombo, March 25, 1905.

Cadastral sheet O¹⁵
XV.

J. B. M. RIDOUT,
for Surveyor-General.

belonging to the Crown, Wijerupeyahena belonging to the Crown, and Welipotehena belonging to the Crown.

April 6, 1905.

J. G. FRASER,
Special Officer.

Hambantota S. O. 113

Order under Section 2 of "The Waste Lands Ordinances of 1897, 1899, 1900, and 1903," declaring
Lands to be Crown Property.

In the matter of the lands commonly called or known as Mahagalkadawalamukalana and Mahapotana, situate in the village of Mahagalkadawala in the Pahalawewutulana of the Kende korale of the Nuwaragampalata, in the North-Central Province, and of "The Waste Lands Ordinances of 1897, 1899, 1900, and 1903."

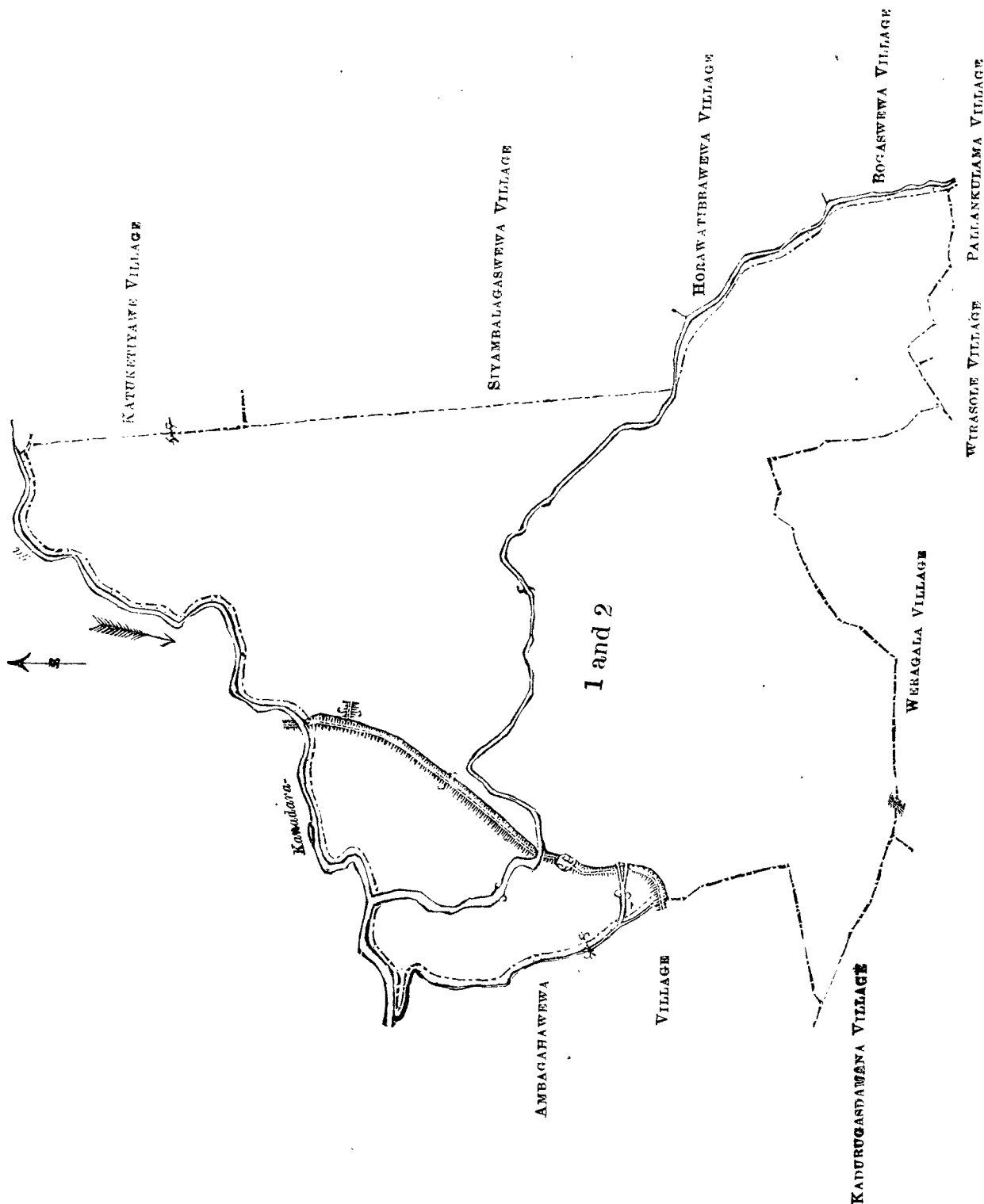
THE notice required by section 1 of "The Waste Lands Ordinances of 1897, 1899, 1900, and 1903," having been duly published in manner prescribed by that section in respect of the above-named lands (*vide* Notice No. 2,095), and no claim having been made to the said lands or to any interest therein within the period of three months from the date specified in the said notice, I, Howard Orme Fox, Special Officer appointed under section 28 of the said Ordinances, under and by virtue of the powers vested in me in that behalf by section 2 of the said Ordinances, do hereby on this 28th day of March, 1905, order and declare that the said lands, as more fully described herein below, situate in the village of Mahagalkadawala in the Pahalawewutulana of the Kende korale of the Nuwaragampalata, in the North-Central Province, and shown as lots 1 and 2 in preliminary plan No. 128 and in the annexed certified tracing therefrom, and containing in extent 1,737 acres and 33 perches, are the property of the Crown.

Description of the Lands referred to.

The following lots situated in the village of Mahagalkadawala in the Pahalawewutulana of the Kende korale of the Nuwaragampalata, in the North-Central Province, as described in the annexed certified tracing:—

Lot.	Preliminary plan 128.				Extent.		
		Name of Land.			A.	R.	P.
1	...	Mahagalkadawalamukalana	207	0	30
2	...	Mahapotana	1,530	0	3
					<u>1,737</u>	<u>0</u>	<u>33</u>

and bounded as follows: on the north by the Kanadara-oya; on the east by the village limit of Katukeliyawa, the village limit of Siyambalagaswewa, the Weli-oya; on the south by the village



Scale of 32 Chains to an Inch.

Situation : Mahagalkadawala village in Pahalawewutulana of Kende korale.

Lot.	Preliminary plan 128.			Extent. A. R. P.
	Name of Land.			
1	...	Mahagalkadawalamukalana	...	207 0 30
2	...	Mahapotana	...	1,530 0 3
				1,737 0 33

Sheets C₅₄₋₆₂²⁴, C₅₅₋₆₃²⁴, F₆₋₁₄⁴, and F₇₋₁₅⁴

Surveyor-General's Office,
Colombo, November 28, 1904.

J. B. M. RIDOUT,
for Surveyor-General.

limit of Pallankulama, the village limit of Wirasole, the village limit of Weragala, the village limit of Kadurugasdamana; on the west by the village limit of Ambagahawewa.

The 20th day of March, 1905.

H. O. FOX,
Special Officer.

Anuradhapura S. O. 126

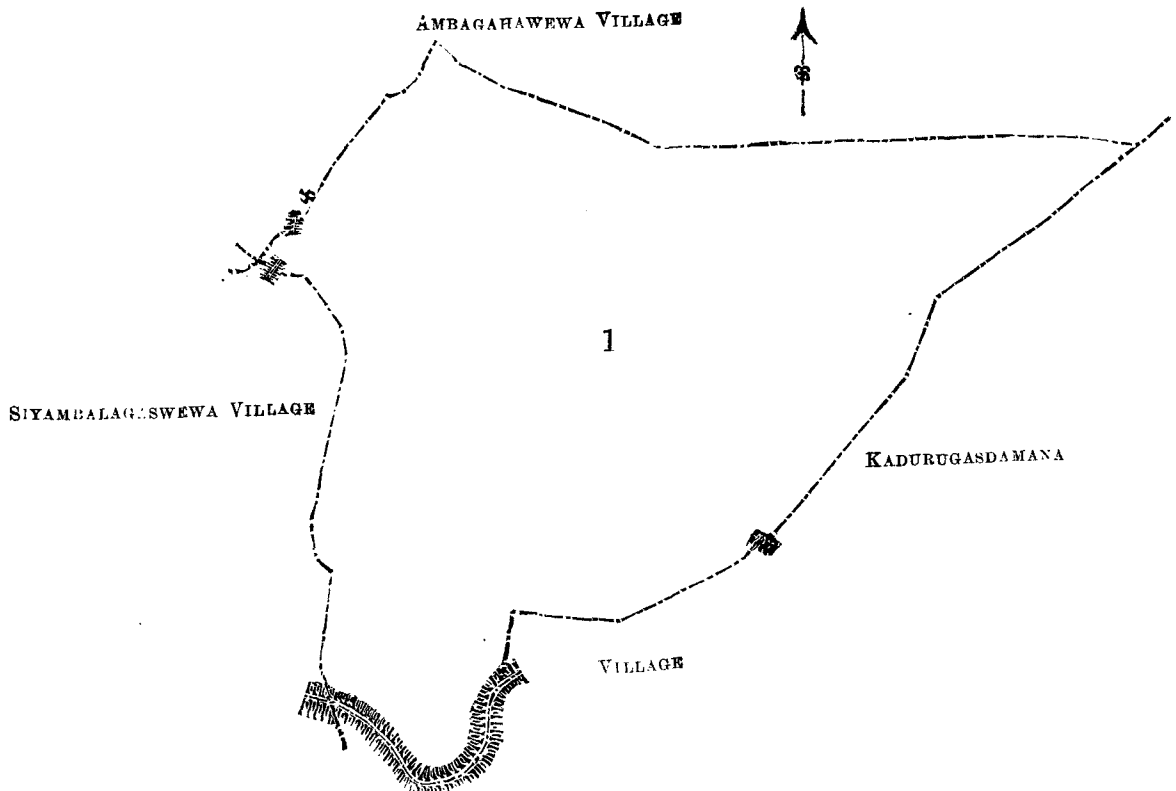
Order under Section 2 of "The Waste Lands Ordinances of 1897, 1899, 1900, and 1903," declaring the Land to be Crown Property.

In the matter of the land commonly called or known as Kudagamalandukele, situate in the village of Kudagama in the Pahalawewutulana of the Kende korale of the Nuwaragam palata, in the North-Central Province, and of "The Waste Lands Ordinances of 1897, 1899, 1900, and 1903."

THE notice required by section 1 of "The Waste Lands Ordinances of 1897, 1899, 1900, and 1903," having been duly published in manner prescribed by that section in respect of the above-named land (*vide* notice No. 2,080), and no claim having been made to the said land or to any interest therein within the period of three months from the date specified in the said notice, I, Howard Orme Fox, Special Officer appointed under section 28 of the said Ordinances, under and by virtue of the powers vested in me in that behalf by section 2 of the said Ordinances, do hereby on this 28th day of March, 1905, order and declare that the said land, as more fully described herein below, situate in the village of Kudagama in the Pahalawewutulana of the Kende korale of the Nuwaragam palata, in the North-Central Province, and shown as lot 1 in preliminary plan No. 132 and in the annexed certified tracing therefrom, and containing in extent 217 acres and 5 perches, is the property of the Crown.

Description of the Land referred to.

The land commonly called or known as Kudagamalandukele, situated in the village of Kudagama in the Pahalawewutulana of the Kende korale of the Nuwaragam palata, in the North-Central



Scale of 16 Chains to an Inch.

Situation : Kudagama village in Pahalawewutulana of Kende korale.

Lot.	Name of Land.	Preliminary plan 132.		Extent.
		A.	R. P.	
1	Kudagamalandukele	217	0 5	
Surveyor-General's Office, Colombo, November 17, 1904.		Sheets F ₅ ⁴ -13 and F ₆ ⁴ -14		J. B. M. RIDOUT, for Surveyor-General.

Province, containing in extent 217 acres and 5 perches, shown as lot 1 in preliminary plan No. 132 and in the annexed certified tracing therefrom, and bounded as follows : on the north by the village limit of Ambagahawewa ; on the east and south by the village limit of Kadurugasdamana ; on the west by the village limit of Siyambalagaswewa, the village limit of Ambagahawewa.

The 28th day of March, 1905.

H. O. FOX,
Special Officer.

Anuradhapura S O. 127

Order under Section 2 of "The Waste Lands Ordinances of 1897, 1899, 1900, and 1903," declaring
Lands to be Crown Property.

In the matter of the lands commonly called or known as Buddhannagamahena, Buddhannagamamukalana, situate in the village of Buddhannagama in the Ihalawewutulana of the Kende korale of the Nuwaragampalata, in the North-Central Province, and of "The Waste Lands Ordinances of 1897, 1899, 1900, and 1903."

THE notice required by section 1 of "The Waste Lands Ordinances of 1897, 1899, 1900, and 1903," having been duly published in manner prescribed by that section in respect of the above-named lands (*vide* notice No. 2,098), and no claim having been made to the said lands or to any interest therein within the period of three months from the date specified in the said notice, I, Howard Orme Fox, Special Officer appointed under section 28 of the said Ordinances, under and by virtue of the powers vested in me in that behalf by section 2 of the said Ordinances, do hereby on this Twenty-eighth day of March, 1905, order and declare that the said lands, as more fully described herein below, situate in the village of Buddhannagama in the Ihalawewutulana of the Kende korale of the Nuwaragampalata, in the North-Central Province, and shown as lots 1, 1a, 2, and 3 in preliminary plan No. 148 and in the annexed certified tracing therefrom, and containing in extent 171 acres 3 roods and 4 perches, are the property of the Crown.

Description of the Lands referred to.

The following lots situated in the village of Buddhannagama in the Ihalawewutulana of the Kende korale of the Nuwaragampalata, in the North-Central Province, as described in the annexed certified tracing :—

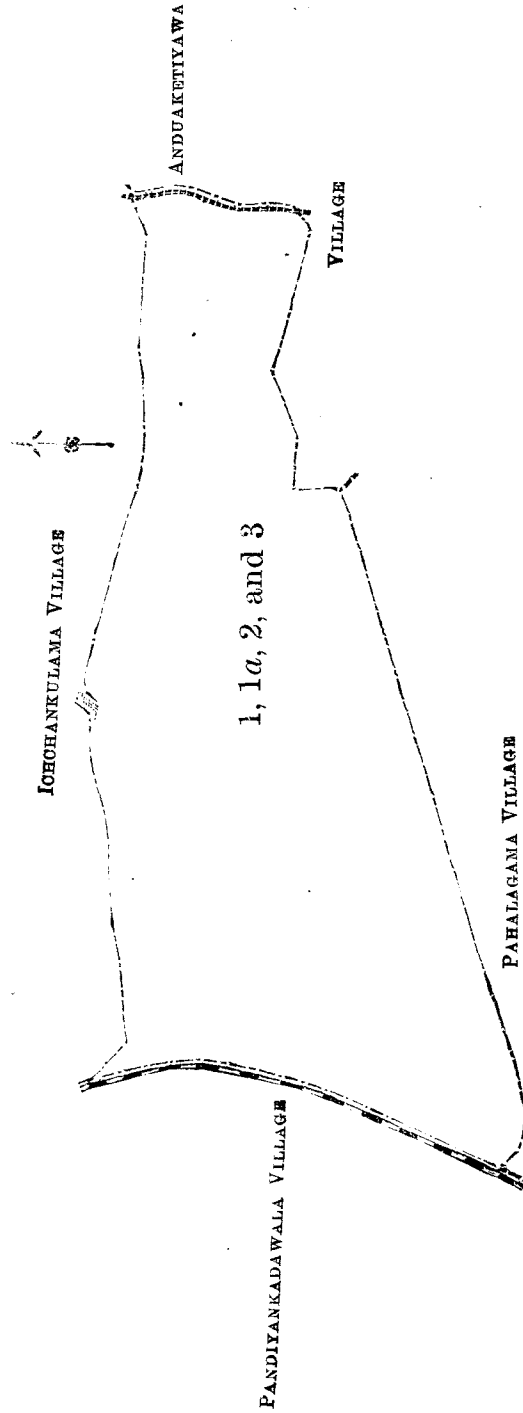
Lot	Name of Land.	Preliminary plan No. 148.		Extent.
		A.	R. P.	
1	Buddhannagamahena	49	1 32	
1a	Buddhannagamahena	2	0 2	
2	Buddhannagamamukalana	108	3 9	
3	Buddhannagamahena	11	2 1	
		171	3 4	

and bounded as follows : on the north by the village limit of Ichchankulama ; on the east by the village limit of Anduaketiyawa ; on the south by the village limit of Anduaketiyawa, the village limit of Pahalagama ; on the west by the village limit of Pandiyankadawala.

The 28th day of March, 1905.

H. O. FOX,
Special Officer.

[For Tracing see page 510.]



Scale of 16 Chains to an Inch.

Situation : Buddhannagama village in Ihalawewutulana of Kende korale.

Preliminary plan 148.

Lot.	Name of Land.	Extent. A. R. P.
1	Buddhannagamahena	49 1 32
1a	Do.	2 0 2
2	Buddhannagamamukalana	108 3 9
3	Buddhannagamahena	11 2 1
		<hr/>
		171 3 4

Sheets F₂₁₋₂₉⁴ and F₂₂₋₃₀⁴

Surveyor-General's Office,
Colombo, November 28, 1904.

Anuradhapura S. O. 128

J. B. M. RIDOUT,
for Surveyor-General.

Order under Section 2 of "The Waste Lands Ordinances of 1897, 1899, 1900, and 1903," declaring Lands to be Crown Property.

In the matter of the lands commonly called or known as Gonewehena and Katukella (P.P. 2,064 and P.P. 2,064, 6,128 and P.P. 6,129), situate in the village of Gonewa in the Ihalawewutulana of the Kende korale of the Nuwaragampalata, in the North-Central Province, and of "The Waste Lands Ordinances of 1897, 1899, 1900, and 1903."

THE notice required by section 1 of "The Waste Lands Ordinances of 1897, 1899, 1900, and 1903," having been duly published in manner prescribed by that section in respect of the above-named lands (*vide* Notice No. 2,085), and no claim having been made to the said lands or to any interest therein within the period of three months from the date specified in the said notice, I Howard Orme Fox, Special Officer appointed under section 28 of the said Ordinances; under and by virtue of the powers vested in me in that behalf by section 2 of the said Ordinances, do hereby on this 28th day of March, 1905, order and declare that the said lands, as more fully described herein below, situate in the village of Gonewa in the Ihalawewutulana of the Kende korale of the Nuwaragampalata, in the North-Central Province, and shown as lots 1 and 1a in preliminary plan No. 155 and in the annexed certified tracing therefrom, and containing in extent 148 acres and 5 perches, are the property of the Crown.

Description of the Lands referred to.

The following lots situated in the village of Gonewa in the Ihalawewutulana of the Kende korale of the Nuwaragampalata, in the North-Central Province, as described in the annexed certified tracing :—

Preliminary plan 155.

Lot.	Name of Land.	Extent.		
		A.	R.	P.
1	Gonewehena	144	3	18
1a	Katukella (P.P. 2,064 and 6,128 and P.P. 2,064, 6,129)	3	0	27
		148	0	5

and bounded as follows : on the north by the village limit of Mahawewa, the village limit of Mahadunnabindunuwewa ; on the east by the village limit of Mahadunnabindunuwewa, the village limit of Kabaragoyawewa, the village limit of Palukandewewa ; on the south by the village limit of Palukandewewa, the village limit of Malamiriyagama ; on the west by the village limit of Malamiriyagama, the village limit of Polagewila.

NOTE.—The following lots lying within the above boundaries are excluded from this order, and their aggregate acreage 22 acres and 6 perches is not included in the acreage of 148 acres and 5 perches given above :—

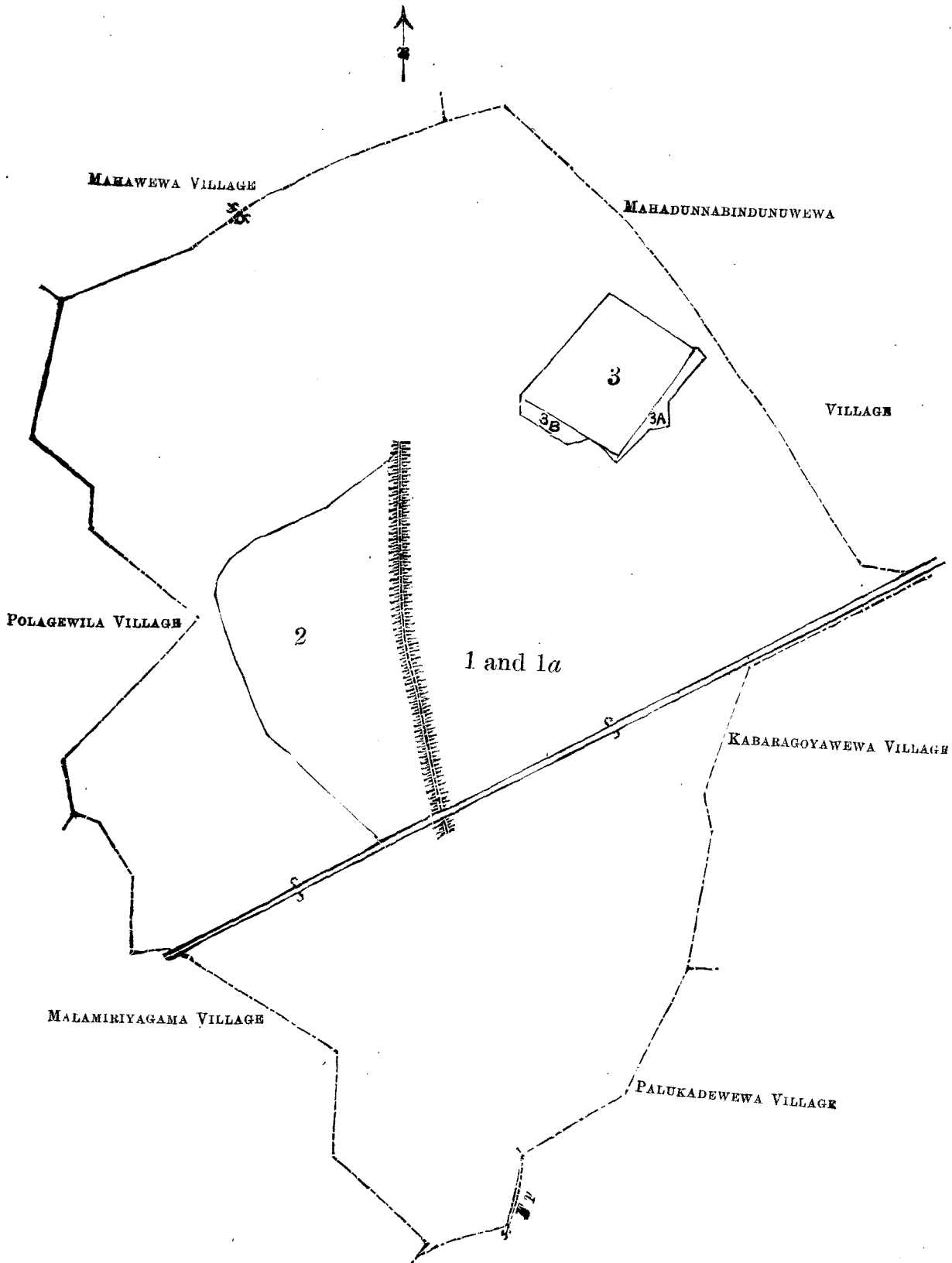
Preliminary plan 155.

Lot.	Name of Land.	Extent.		
		A.	R.	P.
2	Gonewa tank	17	0	14
3	Palugahawela (T. P. 169,479)	4	1	15
3a	Palugahawela (encroachment)	0	1	28
3b	Palugahawela (encroachment)	0	0	29
		22	0	6

The 28th day of March, 1905.

H. O. Fox,
Special Officer.

[For Tracing see page 512.]



Scale of 8 Chains to an Inch.

Situation : Gonewa village in Ihalawewutulana of Kende korale.

Preliminary plan 155.

Lot.	Name of Land.	Extent. A. R. P.
1	Gonawehena	144 3 18
1a	Katukella (P.P. 2,064 and P.P. 2,064) ... 6,128 and P.P. 6,129	3 0 27
		<u>148 0 5</u>

<i>Lots excluded.</i>						Extent.	
Lot.	Name of Land.				A. R. P.		
2	...	Gonawe tank	17	0 14
3	...	Palugahawela (T.P. 169,479)	4	1 15
3a	...	Palugahawela (encroachment)	0	0 28
3b	...	Do. (do.)	0	0 29
						22	0 6

Surveyor-General's Office.
Colombo, November 21, 1904.

Sheet F⁴₂₃₋₃₁

J. B. M. RIDOUT,
for Surveyor-General.

Anuradhapura S.O. 129

Order under Section 2 of "The Waste Lands Ordinances of 1897, 1899, 1900, and 1903," declaring Lands to be Crown Property.

In the matter of the lands commonly called or known as Pahalagamahena, Pahalagamamukalana, situate in the village of Pahalagama in the Ihalawewutulana of the Kende korale of the Nuwaragampalata, in the North-Central Province, and of "The Waste Lands Ordinances of 1897, 1899, 1900, and 1903."

THE notice required by section 1 of "The Waste Lands Ordinances of 1897, 1899, 1900, and 1903," having been duly published in manner prescribed by that section in respect of the above-named lands (*vide* Notice No. 2,102), and no claim having been made to the said lands or to any interest therein within the period of three months from the date specified in the said notice, I, Howard Orme Fox, Special Officer, appointed under section 28 of the said Ordinances, under and by virtue of the power vested in me in that behalf by section 2 of the said Ordinances, do hereby on this Twenty-eighth day of March, 1905, order and declare that the said lands, as more fully described herein below, situated in the village of Pahalagama in the Ihalawewutulana of the Kende korale of the Nuwaragampalata, in the North-Central Province, and shown as lots 1, 1a, and 2 in preliminary plan No. 149 and in the annexed certified tracing therefrom, and containing in extent 180 acres 2 roods and 36 perches, are the property of the Crown.

Description of the Lands referred to.

The following lots situated in the village of Pahalagama in the Ihalawewutulana of the Kende korale of the Nuwaragampalata, in the North-Central Province, as described in the annexed certified tracing:—

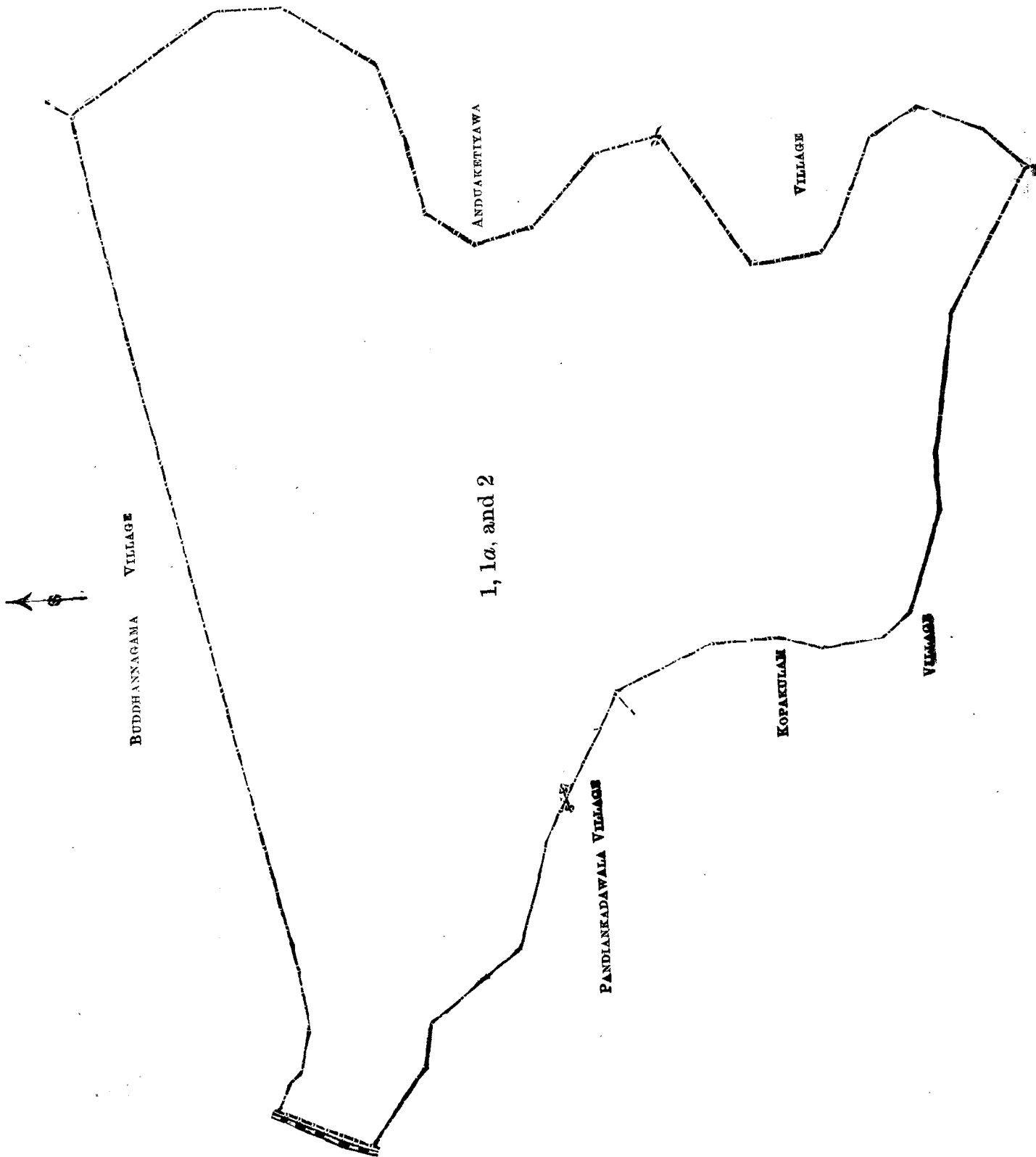
Preliminary plan 149						Extent	
Lot.	Name of Land.				A. R. P.		
1	...	Pahalagamahena...	155	3 15
1a	...	Do.	0	1 2
2	...	Pahalagamamukalana	24	2 19
						180	2 36

and bounded as follows: on the north by the village limit of Buddhannagama; on the east by the village limit of Anduaketiyawa; on the south by the village limit of Kopakulama; on the west by the village limit of Kopakulama, the village limit of Pandiyankadawala.

The 28th day of March, 1905.

H. O. FOX,
Special Officer.

[For Tracing see page 514.]



Scale of 8 Chains to an Inch.

Situation : Pahalagama village in Ihalawewutulana of Kende korale.

Preliminary plan 149.

Lot.	Name of Land.	Extent. A. R. P.
1	Pahalagamahena	155 3 15
1a	Do.	0 1 2
2	Pahalagamamukalana	24 2 19
		<hr/> 180 2 36

Order under Section 4, Sub-section (1), of "The Waste Lands Ordinances, of 1897, 1899, 1900, and 1903," declaring the Land to be Crown Property.

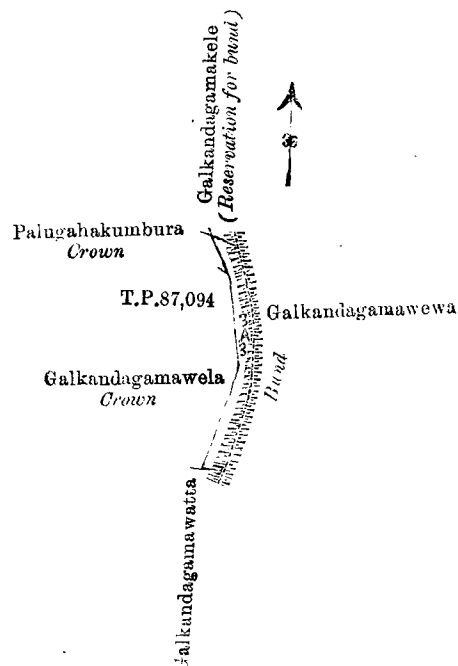
In the matter of the land commonly called or known as Palugahakumbura, situate in the village of Galkandegama in the Wirasole Kadawattulana of the Kadawat korale of the Nuwaragampalata, in the North-Central Province, and of "The Waste Lands Ordinances of 1897, 1899, 1900, and 1903."

WHEREAS in pursuance of section 1 of the said Ordinances it was duly notified on the Eighteenth day of November, One thousand Nine hundred and Four, that if no claim to the land commonly called or known as Palugahakumbura, situate in the village of Galkandegama in the Wirasole Kadawattulana of the Kadawat korale of the Nuwaragampalata, in the North-Central Province, containing in extent 2 roods and 32 perches, and shown as lot 3a³ in preliminary plan No. 61 and in the annexed certified tracing therefrom, was made to the Special Officer appointed under section 28 of the said Ordinances within the period of three months from the date specified in such notice, such land would be deemed the property of the Crown and dealt with on account of the Crown (*vide* Notice No. 2,065).

And whereas (1) Sewuvage Andiya, (2) Sinna Vel Panikkiya Kapuwa, and (3) Sinna Sudda, all of Galkandegama, made claim thereto; and whereas the said claimants have withdrawn their claims to the said land, I, Howard Orme Fox, Special Officer appointed under section 28 of the said Ordinances, under and by virtue of the powers vested in me in that behalf by section 4 of the said Ordinances, do hereby on this 8th day of April, 1905, order and declare, under section 4, sub-section (1), of the said Ordinances, that the said land, as more fully described herein below, is the property of the Crown.

Description of the Land referred to.

The land commonly called or known as Palugahakumbura, situated in the village of Galkandegama in the Wirasole Kadawattulana of the Kadawat korale of the Nuwaragampalata, in the North-Central Province, containing in extent 2 roods and 32 perches, and shown as lot 3a³ in preliminary



Scale of 8 Chains to an Inch.

Situation: Galkandegama village in Kadawat korale.

Preliminary plan 61.

Lot.	Name of Land.	Extent.
3a ³	...	A. R. P.
3a ³	Palugahakumbura	0 2 32

Surveyor-General's Office,
Colombo, October 27, 1904.

Sheet C 24
5-13

J. B. M. RIDOUT,
for Surveyor-General.

plan No. 61 and in the annexed certified tracing, and bounded as follows: on the north by Galkandagamekele (reservation for bund); on the east by the bund of Galkandagamaawewa; on the south by Galkandagamaawatta claimed by Sinna Panica and others; and on the west by Galkandagamaawela belonging to Crown, T.P. 87,094, Palugahakumbura belonging to Crown.

April 8, 1905.

Anuradhapura S. O. 131

H. O. FOX,
Special Officer.

Order under Section 2 of "The Waste Lands Ordinances of 1897, 1899, 1900, and 1903," declaring Land to be Crown Property.

In the matter of the land commonly called or known as Kongahahena, situate in the village of Kudagama in the Pahalawewutulana of the Kende korale of the Nuwaragampalata, in the North-Central Province, and of "The Waste Lands Ordinances of 1897, 1899, 1900, and 1903."

THE notice required by section 1 of "The Waste Lands Ordinances of 1897, 1899, 1900, and 1903," having been duly published in manner prescribed by that section in respect of the above-named land (*vide* notice No. 2,088), and no claim having been made to the said land or to any interest therein within the period of three months from the date specified in the said notice, I, Howard Orme Fox, Special Officer appointed under section 28 of the said Ordinances, under and by virtue of the powers vested in me in that behalf by section 2 of the said Ordinances, do hereby on this Twenty-eight day of March, 1905, order and declare that the said land, as more fully described herein below, situate in the village of Kudagama in the Pahalawewutulana of the Kende korale of the Nuwaragampalata, in the North-Central Province, and shown as lot 1 in preliminary plan No. 136 and in the annexed certified tracing therefrom, and containing in extent 76 acres 1 rood and 7 perches is the property of the Crown.

Description of the Land referred to.

The land commonly called or known as Kongahahena, situated in the village of Kudagama in the Pahalawewutulana of the Kende korale of the Nuwaragampalata, in the North-Central Province containing in extent 76 acres 1 rood and 7 perches, shown as lot 1 in preliminary plan No. 136 and in the annexed certified tracing therefrom, and bounded as follows: on the north by the village limit of Horawatibbawewa; on the east by the village limit of Ratmalagahawewa, the village limit of Kumbukgollewa; on the south by the village limit of Bogaswewa; on the west by the village limit of Bogaswewa.

NOTE.—The following lots lying within the above boundaries are excluded from this order, and their aggregate acreage 5 acres 3 roods and 29 perches is not included in the acreage of 76 acres 1 rood and 7 perches given above:—

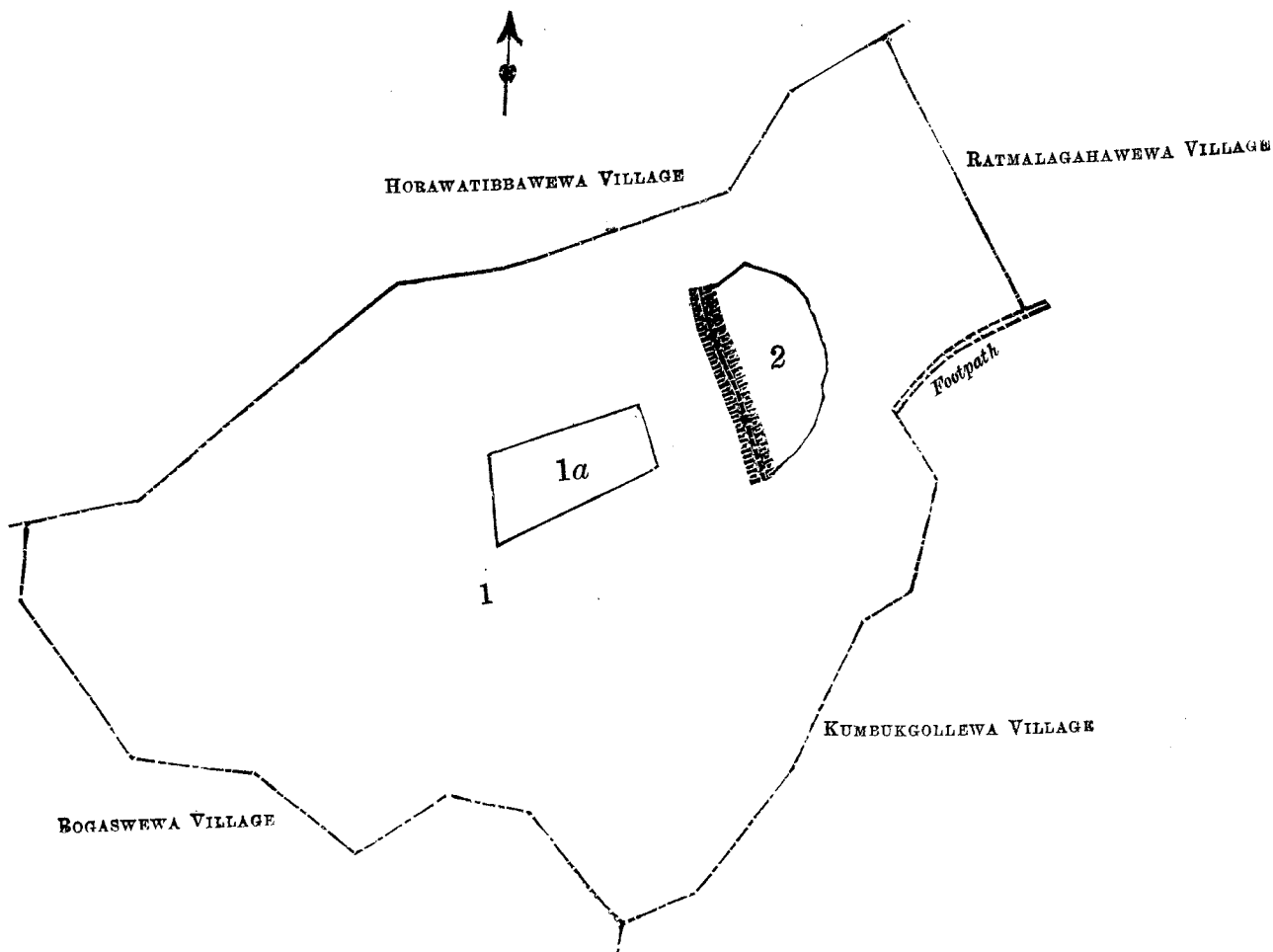
Preliminary plan 136.

Lot.	Name of Land.	Extent.		
		A.	R.	P.
1a	T. P. 197,912	2	1	28
2	Kudagama tank	3	2	1
		5	3	29

The 28th day of March, 1905.

H. O. Fox,
Special Officer.

[For Tracing see page 517.]



Scale of 8 Chains to an Inch.

Situation : Kudagama village in Pahalawewutulana of Kende korale.

Preliminary plan 136.

Lot.	Name of Land.	Extent. A. R. P.
1	Kongahahena	76 1 7
<i>Lots excluded.</i>		
1a	T. P. 197,912	2 1 28
2	Kudagama tank	3 2 1
		5 3 29

Sheets F₇₋₁₅⁴ and F₈₋₁₆⁴

Surveyor-General's Office,
Colombo, November 21, 1904

J. B. M. RIDOUT,
for Surveyor-General.

Anuradhapura S. O. 132

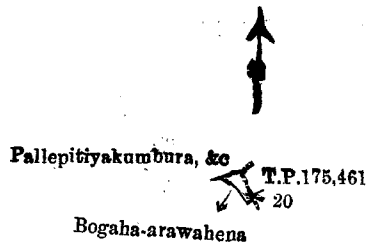
Order under Section 2 of "The Waste Lands Ordinances of 1897, 1899, 1900, and 1903," declaring Land to be Crown Property.

In the matter of the land commonly called or known as Tepulandapatana, situate in the village of Mugunumata in the Bogoda korale of the Yatikinda division, in the Province of Uva, and of "The Waste Lands Ordinances of 1897, 1899, 1900, and 1903."

THE notice required by section 1 of "The Waste Lands Ordinances of 1897, 1899, 1900, and 1903," having been duly published in manner prescribed by that section in respect of above-named land (*vide* notice No. 2,035), and no claim having been made to the said land or to any interest therein within the period of three months from the date specified in the said notice, I, John George Fraser, Special Officer appointed under section 28 of the said Ordinances, under and by virtue of the powers vested in me in that behalf by section 2 of the said Ordinances, do hereby on this 17th day of April, 1905, order and declare that the said land, as more fully described herein below, situate in the village of Mugunumata in the Bogoda korale of the Yatikinda division, in the Province of Uva, and shown as lot 20 in preliminary plan No. 23 and in the annexed certified tracing therefrom, and containing in extent 13 perches, is the property of the Crown.

Description of the Land referred to.

The land commonly called or known as Tepulandapatana, situated in the village of Mugunumata in the Bogoda korale of the Yatikinda division, in the Province of Uva, containing in extent 13 perches, shown as lot 20 in preliminary plan No. 23 and in the annexed certified tracing therefrom,



Scale of 8 Chains to an Inch.

Situation : Mugunumata village in Bogoda korale of Badulla District.

Preliminary plan 23.

Lot.	Name of Land.	Extent.
		A. R. P.
20	Tepulandapatana	0 0 13
	Sheet M 53, 54, 61, 62	

Surveyor-General's Office,
Colombo, March 3, 1905.

J. B. M. RIDOUT,
for Surveyor-General.

and bounded as follows: on the north by Pallepitiyakumbura, &c., claimed by A. Rammenika, U. Kalu Banda Korala, and others; on the east by T. P. 175,461; on the south and west by Bogaha-arawahena claimed by Bulatge Badussa Appu.

The 17th day of April, 1905.

Uva S. O. 631

J. G. FRASER,
Special Officer.

Decree.

In the District Court of Chilaw.

1, Ibrahim Naina Segu Meera Lebbe; 2, Suna Sinnasamy Nayakar; 3, Ina Kadirawel Nayakar; 4, Katpagam, all of Pulichchakulam, claimants.....Plaintiffs.
No. 3,137. Against

The Assistant Government Agent of Chilaw.....Defendant.

THIS matter coming on for disposal before R. W. Allegacoon, Esq., Additional District Judge of Chilaw, on this 3rd day of May, 1905, in the presence of Mr. G. E. Chitty, Proctor, on the part of the 1st plaintiff, and of Mr. C. Munasinha on the part of the 2nd, 3rd, 4th, and added plaintiffs, and of Mr. C. M. Fernando, Crown Counsel, instructed by Mr. N. J. Martin, Crown Proctor, on the part of the defendant: It is ordered and decreed that the 1st plaintiff be entitled to be declared the absolute owner of the land in claim, commonly called and known as Periyaumarikadu, situated in the village of Pulichchakulam in the Anaivilundan pattu of Pitigal Korale North in the Chilaw District, in the North-Western Province; and bounded on the north by land called Mahadeniya *alias* Periyaumari claimed by Neina Lebbe Tambi Marikar on title plan 192,511 and lot 9,366 called Periyaumarikadu left as reservation along Lunu-oya; east by lot 9,366 called Periyaumarikadu left as reservation along Lunu-oya and a field called Kelvichenakumbura claimed by Sinnasamy and others; south-east by the field called Periyaumarikadu and shown as lots 9,369 and 9,368 in preliminary plan 1,862 and granted on certificate to Karuppugam and others; south by land called Kelvichenakadu claimed by Sinnasamy and others; on the west by lot 9,367 called Periyamarikadu left as reservation for the canal and Periyamarikadu claimed by Sinnasamy and others; and containing in extent 183 acres and 1 rood—on payment to the defendant of the sum of Rupees Two thousand Seven hundred and Forty-eight and Cents Seventy-five (Rs. 2,748.75), together with the cost of suit as taxed by the Secretary of the Court, on or before the 2nd day of August, 1905, and in default of such payment the said land be declared the property of the Crown, and the 1st plaintiff's action dismissed with costs.

The 2nd, 3rd, 4th, and added plaintiffs are hereby allowed, in accordance with their motion, to withdraw their claim, and their action is hereby dismissed.

The 3rd day of May, 1905.

R. W. ALLEGACOOON,
Additional District Judge.