

Ceylon Government Gazette

Published by Authority.

No. 6,058 — FRIDAY, JUNE 16, 1905.

PART I.—General : Minutes, Proclamations, Appointments,
and General Government Notifications.

PART II.—Legal and Judicial.

PART III.—Provincial Administration.

PART IV.—Land Settlement.

PART V.—Mercantile, Marine, Municipal, Local, &c.

Separate paging is given to each Part in order that it may be filed separately.

Part IV.—Land Settlement.

	PAGE		PAGE
Final Orders	617	Preliminary Notices	648

FINAL ORDERS.

Order under Section 4, Sub-section (1), of "The Waste Lands Ordinances of 1897, 1899, 1900, and 1903."

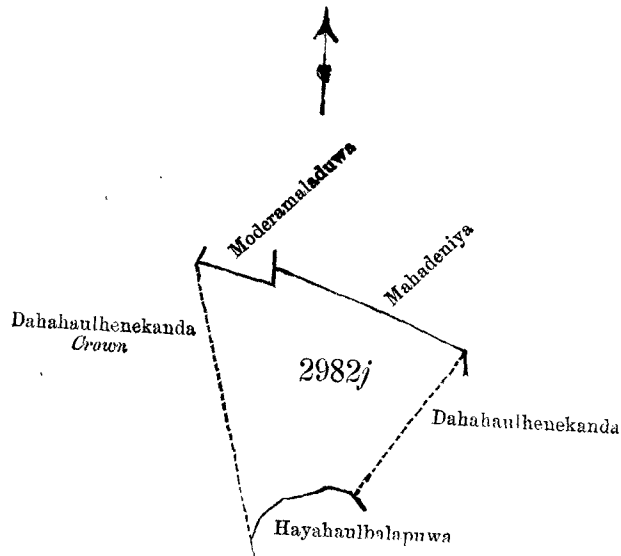
In the matter of the land commonly called or known as Dahahaulhenekanda, situate in the village of Unanvitiya in the Gangaboda pattu of the Galle District, in the Southern Province, and of "The Waste Lands Ordinances of 1897, 1899, 1900, and 1903."

WHEREAS in pursuance of section 1 of the said Ordinances it was duly declared and notified on the 4th day of March, One thousand Nine hundred and Four, that if no claim to the land commonly called or known as Dahahaulhenekanda, situate in the village of Unanvitiya in the Gangaboda pattu of the Galle District, in the Southern Province, containing in extent 1 acre 2 roods and 33 perches, and shown as lot 2982j in preliminary plan No. 2,177, was made to the Special Officer appointed under section 28 of the said Ordinances within the period of three months from the date specified in the said notice, such land would be deemed the property of the Crown and dealt with on account of the Crown (*vide* Notice No. 1,870):

And whereas Trutend Baptist Karunaratne of Galle made claim thereto, and I, John George Fraser, Special Officer appointed under section 28 of the said Ordinances, made due inquiry into such claim; and whereas I and the said claimant have, with consent of His Excellency the Governor, come to an agreement in writing concerning the said land, under section 4, sub-section (1), of the said Ordinances:

Whereby it was ordered that the said Trutend Baptist Karunaratne of Galle should pay to the Government Agent at Galle a sum of Rupees Ninety-seven (Rs. 97) as purchase amount and fees for the said land with full mining rights on or before the 25th day of April, One thousand Nine hundred and Five, and thereupon the claimant should be declared to be the purchaser of the said land commonly called or known as Dahahaulhenekanda, situate in the village of Unanvitiya in the Gangaboda pattu of the Galle District, in the Southern Province, containing in extent 1 acre 2 roods and 33 perches,

shown as lot 2,982j in preliminary plan No. 2,177 and in the annexed certified tracing therefrom, and bounded as follows: on the north by Moderamaladuwa claimed by Trutend Karunaratne and others, Mahadeniya claimed by Hendrick Don Dias and others; on the east by Dahahaulhenekanda



Scale of 4 Chains to an Inch.

Situation: Unanvitiya village in Gangaboda pattu.
Preliminary plan 2,177.

Lot.	Name of Land.	Extent. A. R. P.
2982j	Dahahaulhenekanda	1 2 33

Surveyor-General's Office,
Colombo, February 8, 1904.

P. D. WARREN,
Assistant Surveyor-General.

claimed by Trutend Karunaratne and others; on the south by Hayahaulbalapuwa claimed by M Robert and others; on the west by Dahahaulhenekanda belonging to Crown:

And whereas it was further agreed and ordered that in default of such payment the claim should be considered as having been withdrawn, and the said land should be declared to be the property of the Crown:

And whereas the said claimant has failed to pay the purchase amount agreed upon on the due date, the said land is hereby declared to be the property of the Crown in pursuance of the agreement afore-mentioned.

May 10, 1905.

Galle S. O. 87

J. G. FRASER,
Special Officer.

Order under Section 2 of "The Waste Lands Ordinances of 1897, 1899, 1900, and 1903," declaring Lands to be Crown Property.

In the matter of the lands commonly called or known as Hevandeniya-atmaga *alias* Galagam-mulla-addarahena, Galagammulla-addarahena, Mellakolamandiyehena (road reservation), &c, situate in the village of Bamunugama in the Kandaboda pattu of the Matara District, in the Southern Province, and of "The Waste Lands Ordinances of 1897, 1899, 1900, and 1903."

THE notice required by section 1 of "The Waste Lands Ordinances of 1897, 1899, 1900, and 1903," having been duly published in manner prescribed by that section in respect of the above-named lands (*vide* Notice No. 2,111), and no claim having been made to the said lands or to any interest therein within the period of three months from the date specified in the said notice, I, John George Fraser, Special Officer appointed under section 28 of the said Ordinances, under and by virtue of the powers vested in me in that behalf by section 2 of the said Ordinances, do hereby on this 6th day of May, 1905, order and declare that the said lands, as more fully described herein below, situate in the village of Bamunugama in the Kandaboda pattu of the Matara District, in the Southern Province, and shown as lots 2826 2826 6029 6029 6029 in preliminary plan No. 98 and in the annexed certified tracings therefrom, and containing in extent 9 acres 2 roods and 30 perches, are the property of the Crown.

Description of the Lands referred to.

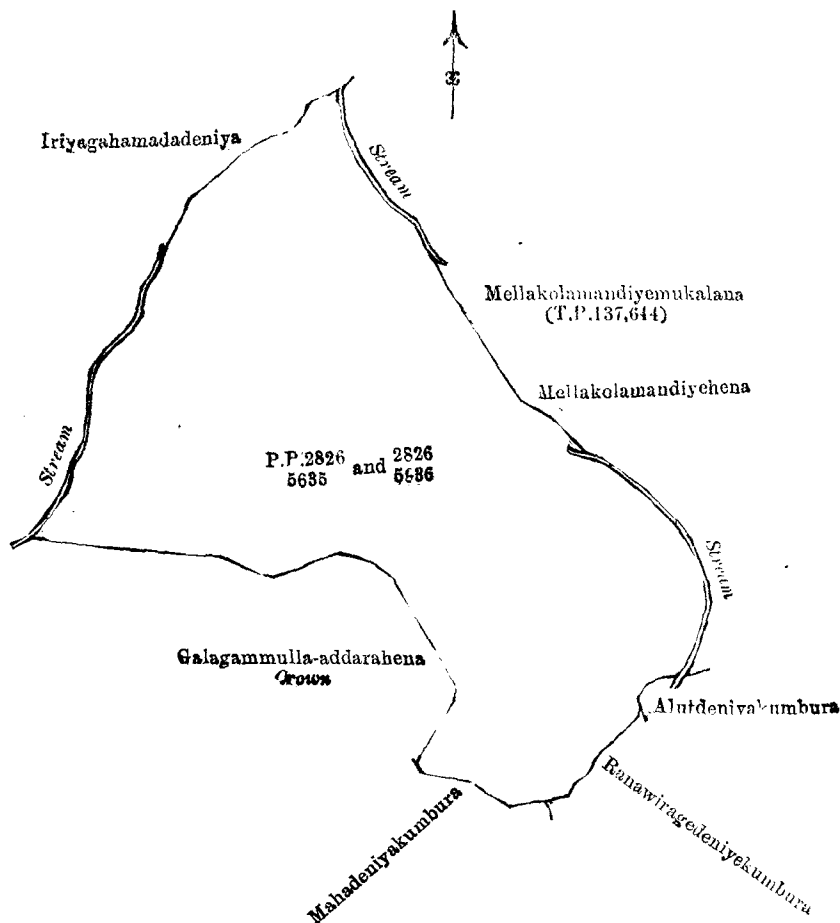
The following lots situated in the village of Bamunugama in the Kandaboda pattu of the Matara District, in the Southern Province, as described in the annexed certified tracings:—

I.

Preliminary plan 98.

Lot.	Name of Land.	Extent. A. R. P.
2826 5635	Hevandeniya-atmaga <i>alias</i> Galagammula-addarahena	0 0 17
2826 5636	Galagammulla-addarahena	9 1 33
		9 2 10

and bounded as follows: on the north by a stream, Mellakolamandiyemukalana (T. P. 173,644) sold by Crown to Pallikondage Don Allis and others; on the east by Mellakolamandiyehena sold by Crown to Rubasinge Don Juwanis and another, a stream, Alutdeniyakumbura claimed by Edirisinge



Scale of 4 Chains to an Inch.

Situation: Bamunugama village in Kandaboda pattu.

Preliminary plan 98.

Lot.	Name of Land.	Extent. A. R. P.
2826 5635	Hevandeniya-atmaga <i>alias</i> Galagammulla-addarahena	0 0 17
2826 5636	Galagammulla-addarahena	9 1 33
		9 2 10

Surveyor-General's Office,
Colombo, November 16, 1904.

J. B. M. RIDOUT,
for Surveyor General.

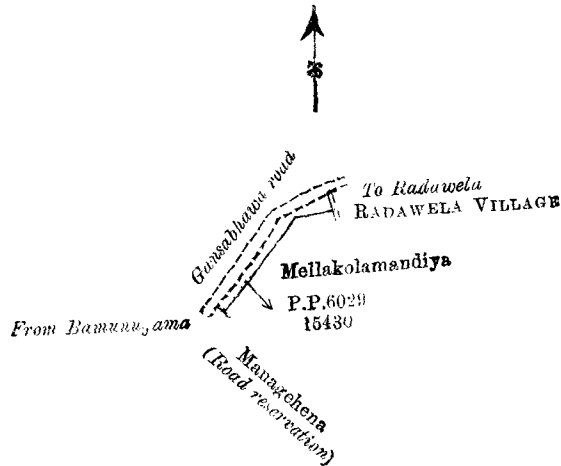
Don Juwanis and others, Ranawiragedeniyekumbura claimed by Ranawirage Dingi Appu; on the south by Mahadeniyekumbura claimed by Kumasage Dingi Appu and others, Galagammulla-addarahena belonging to Crown (applied for by Edirisin Kumasaruge Don Nikulas); on the west by a stream, Iriyagahamadadeniya sold by Crown to Pallikondage Don Andris.

II.

Preliminary plan 98.

Lot.	Name of Land.	Extent. A. R. P.
6029	Mellakolamandiyehena (road reservation)	0 0 13
15430		

and bounded as follows : on the north by the Gansabhawa road from Bamunugama to Radawela, on the east by the village limit of Radawela; on the south by Mellakolamandiya sold by the Crown to



Scale of 4 Chains to an Inch.

Situation : Bamunugama village in Kandsboda pattu.

Preliminary plan 98.

Lot.	Name of Land.	Extent. A. R. P.
6029	Mellakolamandiyehena (road reservation)	0 0 13
15430		

Surveyor-General's Office,
Colombo, November 16, 1904.

J. B. M. RIDOUT,
for Surveyor-General.

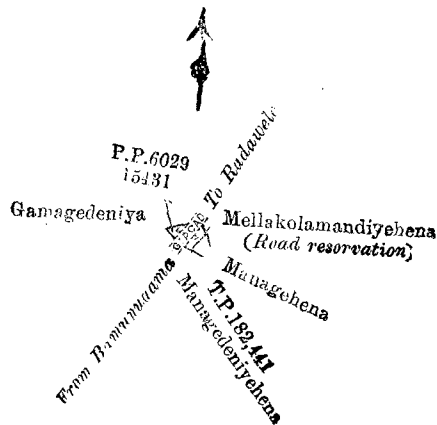
Manage Babune and Managehena (road reservation); on the west by the Gansabhawa road from Bamunugama to Radawela.

III.

Preliminary plan 98.

Lot.	Name of Land.	Extent. A. R. P.
6029	Managehena (road reservation)	0 0 2
15431		

and bounded as follows : on the north by the Gamagedeniya claimed by Pallikkondage Don Allis and others, the Gansabhawa road from Bamunugama to Radawela, Mellakolamandiyehena (road reserva-



Scale of 4 Chains to an Inch.

Situation : Bamunugama village in Kandaboda pattu.
Preliminary plan 98.

Lot.	Name of Land.	Extent. A. R. P.
6029 15431	... Managehena (road reservation) ...	0 0 2

Surveyor-General's Office,
Colombo, November 16, 1904.

J. B. M. RIDOUT,
for Surveyor-General.

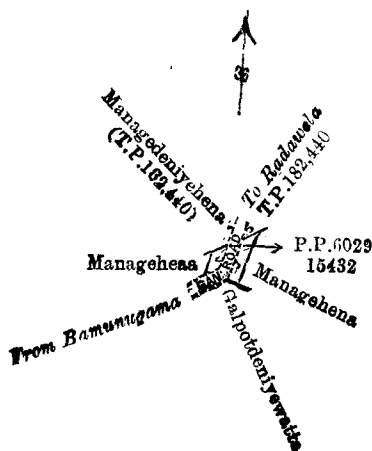
tion); on the east by Managehena sold by the Crown to Manage Babune; on the south by (T. P. 182,441), Managedeniyehena sold by the Crown to Manage Babune; on the west by the Gansabhawa road from Bamunugama to Radawela, and Gamagedeniya claimed by Pallikondage Don Allis and others.

IV.

Preliminary plan 98.

Lot.	Name of Land.	Extent. A. R. P.
6029 15432	... Managehena (road reservation) ...	0 0 5

and bounded as follows : on the north by (T. P. 182,440), Managedeniyehena sold by the Crown to Manage Babune, the Gansabhawa road from Bamunugama to Radawela (T. P. 182,440), Managedeniye-



Scale of 4 Chains to an Inch.

Situation : Bamunugama village in Kandaboda pattu.
Preliminary plan 98.

Lot.	Name of Land.	Extent. A. R. P.
6029 15432	... Managehena (road reservation) ...	0 0 5

Surveyor-General's Office,
Colombo, November 16, 1904.

J. B. M. RIDOUT,
for Surveyor-General.

hena sold by the Crown to Manage Babune; on the east by Managehena sold by the Crown to Manage Babune; on the south by the Galpotdeniyawatta claimed by Don Dines Ranaweera, the Gansabhawa road from Bamunugama to Radawela; on the west by Managehena sold by the Crown to Manage Babune.

May 6, 1905.

Matara S. O. 1,231

J. G. FRASER,
Special Officer.

Order under Section 4, Sub-section (1), of "The Waste Lands Ordinances of 1897, 1899, 1900, and 1903."

In the matter of the lands commonly called or known as Ambagahahena, situate in the village of Urugamuwa in the Wellaboda pattu of the Matara District, in the Southern Province, and of "The Waste Lands Ordinances of 1897, 1899, 1900, and 1903."

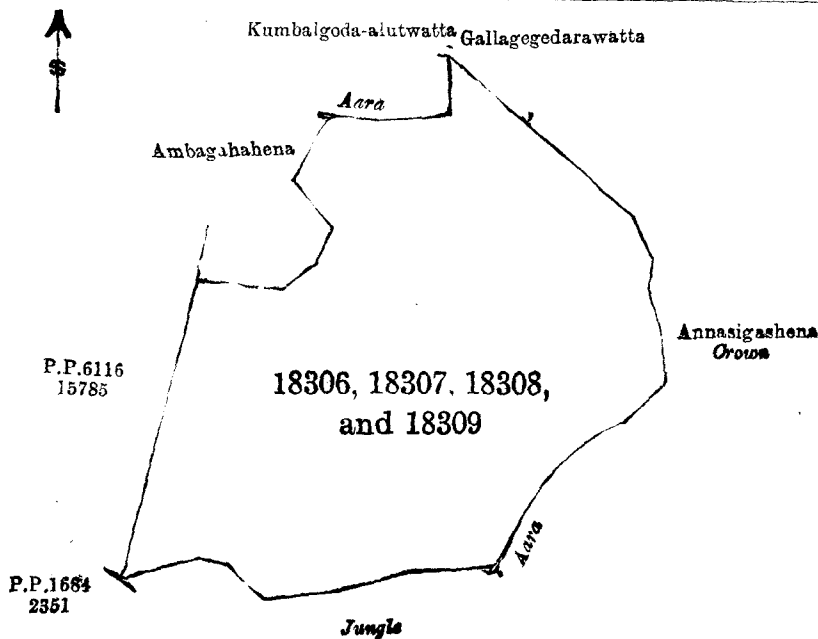
WHEREAS in pursuance of section 1 of the said Ordinances it was duly notified on the Eighteenth day of December, One thousand Nine hundred and Three, that if no claim to the lands commonly called or known as Ambagahahena, situate in the village of Urugamuwa in the Wellaboda pattu of the Matara District, in the Southern Province, containing in extent 7 acres 2 roods and 6 perches, and shown as lots 18,306, 18,307, 18,308, and 18,309 in preliminary plan No. 6,688, was made to the Special Officer appointed under section 28 of the said Ordinances within the period of three months from the date specified in the said notice, such lands would be deemed the property of the Crown and dealt with on account of the Crown (*vide* Notice No. 1,812):

And whereas (1) Gallepatiranaage Don Mathes of Urugamuwa and (2) Gallepatiranaage Don Davit of Netolpitiya in Tangalla district made claim thereto, and I, John George Fraser, Special Officer appointed under section 28 of the said Ordinances, made due inquiry into such claim; and whereas the said second claimant Gallepatiranaage Don Davit has withdrawn his claim to the said land; and whereas I and the said first claimant Gallepatiranaage Don Mathes came to an agreement in writing concerning the said land, under section 4, sub-section (1), of the said Ordinances:

And whereas it was ordered that the said first claimant Gallepatiranaage Don Mathes should pay to the Assistant Government Agent at Matara a sum of Rupees Three hundred and Twenty-one and Cents Fifty (Rs. 321.50) as purchase amount and survey fees for the said land on or before the 30th day of April, One thousand Nine hundred and Five; and whereas the said first claimant has duly paid the said amount as ordered, the said first claimant is hereby declared to be the purchaser of the following lots situated in the village of Urugamuwa in the Wellaboda pattu of the Matara District, in the Southern Province, as described in the annexed certified tracing:—

Lot.	Preliminary plan 6,688.				Extent. A. R. P.
	Name of Land.				
18306	...	Ambagahahena	3 3 21
18307	...	Do.	0 1 20
18308	...	Do.	0 1 0
18309	...	Do.	3 0 5
					7 2 6

and bounded as follows: on the north by the Ambagahahenara, Kumbalgoda Alutwatta claimed by G. Don Mathes and others, Gallegedarawatta claimed by Gallege Don Davit and others; on the east by Annasigashena belonging to Crown, an ara; on the south by Annasigashena belonging to Crown



Scale of 4 Chains to an Inch.

Situation: Urugamuwa village in Wellaboda pattuwa.

Preliminary plan 6,688.

Lot.	Preliminary plan 6,688.				Extent. A. R. P.
	Name of Land.				
18306	...	Ambagahahena	3 3 21
18307	...	Do.	0 1 20
18308	...	Do.	0 1 0
18309	...	Do.	3 0 5
					7 2 6

Surveyor-General's Office,
Colombo, December 4, 1903.

P. D. WARREN,
Assistant Surveyor-General.

Ambagahahena sold by Crown to Radampolagamage Don Andris and others (P.P. 1,684, 2,351); and on the west by Ambagahahena claimed by Gallege Don Mathes and others (P.P. 6,116, 15,785) and Ambagahahena claimed by Gallege Don Davit and others (P.P. 6,688, 18,310).

May 11, 1905.

J. G. FRASER,
Special Officer.

Matara S. C. 1,232

Order under Section 2 of "The Waste Lands Ordinances of 1897, 1899, 1900, and 1903," declaring
Lands to be Crown Property.

In the matter of the lands commonly called or known as Uruwalehena, Rukmalgasarehena, Kendaketiyehena, Etakehelwarawekele, Yahalahena, &c., situate in the village of Dewalagama in the Kandabada pattu of the Matara District, in the Southern Province, and of "The Waste Lands Ordinances of 1897, 1899, 1900, and 1903."

THE notice required by section 1 of "The Waste Lands Ordinances of 1897, 1899, 1900, and 1903," having been duly published in manner prescribed by that section in respect of the above-named lands (*vide* Notice No. 2,124), and no claim having been made to the said lands or to any interest therein within the period of three months from the date specified in the said notice, I, John George Fraser, Special Officer appointed under section 28 of the said Ordinances, under and by virtue of the powers vested in me in that behalf by section 2 of the said Ordinances, do hereby on this 1st day of May, 1905, order and declare that the said lands, as more fully described herein below, situate in the village of Dewalagama in the Kandaboda pattu of the Matara District, in the Southern Province, and shown as lots 13, 39, 21, 21a, 42, 41, 45a in preliminary plan No. 165 and in the annexed certified tracings therefrom, and containing in extent 1,038 acres 1 rood and 8 perches, are the property of the Crown.

Description of the Lands referred to.

The following lots situated in the village of Dewalagama in the Kandaboda pattu of the Matara District, in the Southern Province, as described in the annexed certified tracings:—

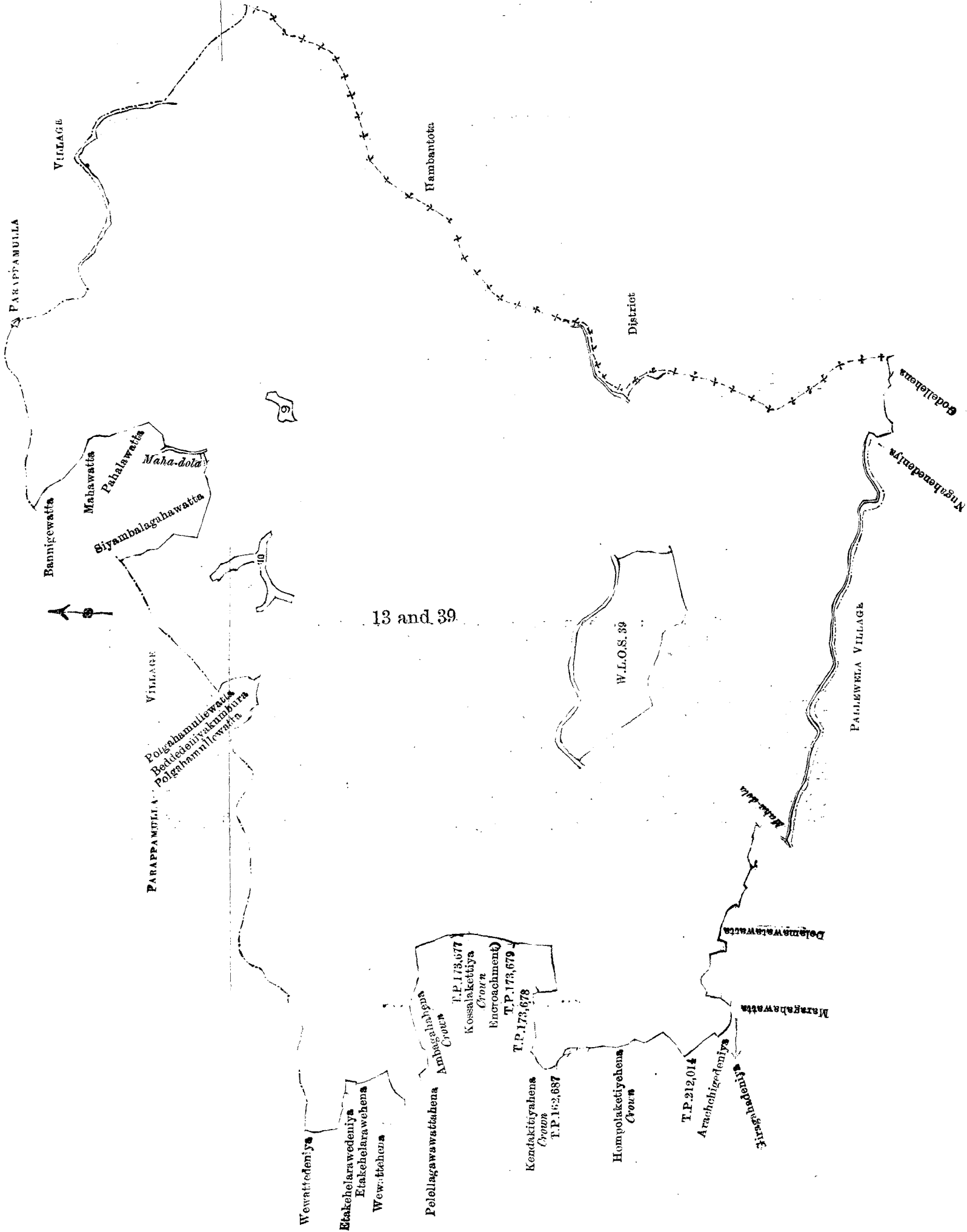
I.

Preliminary plan 165.

Lot.	Name of Land.	Extent.		
		A.	R.	P.
13	Uruwalehena, Rukmalgasarehena, Kendaketiyehena, Etakehelwarawekele, Yahalahena, Kongastenna, Egodawawulgahena, Kudugalketiyehena, Panwelketiyahena, Andawalahena, Kossalaketiyehena, Ittegalahena, Diyaheliyagahahena, Madinawalakadahena, &c.	937	0	6
39	Andawelahena	0	2	12
		<u>937</u>	<u>2</u>	<u>18</u>

and bounded as follows: on the north by the village limit of Parapamulla, Polgahamullewatta claimed by Vidane Patiranage Odiris and others, Baddedeniyekumbura claimed by Vidane Patiranage Odiris and others, Polgahamullewatta claimed by ditto, the village limit of Parapamulla, Siyambalahawatta claimed by Kandambige Don Adirian and others, the Mahadola, Pahalawatta claimed by Kandambige Don Adirian and others, Mahawatta claimed by Kandambige Babuna and others, Banigewatta claimed by Babarendege Don Pedris, the village limit of Parapamulla; on the east by the boundary of the Hambantota District; on the south by Godellehena claimed by Vidanagama Don Samel, Nugahenedeniya claimed by Munasinarachchige Appu Sinno, the village limit of Pallawela, the Mahadola, Dolamawatawatta (lots 36 and 38) claimed by Rubasinge Don Carolis, Maragahawatta claimed by Pallawela Vihare, Giragahadeniya claimed by Pallawela Vihare and others, Arachchigedeniya claimed by Tuppahige Don Abran and others; on the west by (T. P. 212,014), Rukmalgasarehena sold by Crown to Rubasinge Don Carolis, Hompolaketiyahena belonging to Crown and claimed by Vidanagama Don Andris (T. P. 162,687), Bokkehena *alias* Kendaketiyehena sold by Crown to Vidanagama Babnuhami, Kendaketiyehena belonging to Crown and claimed by W. Babun.

[For Tracing see page 624.]



13 and 39

W.L.O.S. 39

T.P. 173,677
Kosalaketiya
Group
Encroachment

T.P. 173,679
T.P. 173,678

Kendakitiyahena
Group
T.P. 162,687

Hompolaketiya
Group

T.P. 212,014
Arachchigadeniya

Dolmawattawatta

Marambawatta

Eragamuliyawatta

PALLEWELA VILLAGE

Nigaladeniya
Godellewa

VILLAGE

VILLAGE

PARAPPAMULLA

Bannigewatta

Mahawatta

Pahalawatta

Maha-dola

Siyambalagahawatta

Polgahamuliyawatta
Beddeganiyakumbura
Polgahamuliyawatta

PARAPPAMULLA

Wewattedeniya

Etakehelarawedeniya
Etakehelarawehena
Wewattehena

Polollagawawattahena

Ambegahalyena
Group

T.P. 173,677
Kosalaketiya
Group
Encroachment

T.P. 173,679
T.P. 173,678

Kendakitiyahena
Group
T.P. 162,687

Hompolaketiya
Group

T.P. 212,014
Arachchigadeniya

Dolmawattawatta

Marambawatta

Eragamuliyawatta

PALLEWELA VILLAGE

Nigaladeniya
Godellewa



Situation : Dewalagama village in Kandabada pattu.

Preliminary plan 165.

Lot.	Name of Land.	Extent.		
		A.	R.	P.
13 ...	Uruwalehena, Rukmalgasarehena, Kendaketiyehehena, &c.	937	0	6
39 ...	Andawalahena	0	2	12
		<hr/>		
		937	2	18
		<hr/>		
<i>Lots excluded.</i>				
9 ...	Ellewattedeniya	0	3	6
10 ...	Alukettiyekumbura	2	0	16
W.L.O.S. 39 ...	Wawulugalahena	27	2	10
		<hr/>		
		30	1	32
		<hr/>		
Surveyor-General's Office. Colombo, November 18, 1904.		Sheets O ²⁰ _{III} and O ²⁰ _{VII} .		J. B. M. RIDOUT. for Surveyor-General.

Appu (T. Ps. 173,678 and 173,679), Ittagalahena sold by the Crown to Elledeniyege Don Davit, Kossalaketiya belonging to Crown (encroachment by owner of T. P. 173,677), T. P. 173,677 Kossalaketiya sold by Crown to Hewakandage Babun Appu, Ambagahahena belonging to Crown and claimed by Vidanagama Babunhami and others, Pelellagawawattehena claimed by Kokmaduwege Dingi Appu and others, Wewattehena claimed by Vidanagama Dineshami and others, Etakehelarawehena sold by the Crown to Rubasinge Dingi Appu, Etakehelarawedeniya sold by the Crown to Hewakandage Salaman, Wewattedeniya claimed by Vidanagama Don Dines.

NOTE.—The following lots lying within the above boundaries are excluded from this order, and their aggregate acreage 30 acres 1 rood and 32 perches is not included in the acreage of 937 acres 2 roods and 18 perches given above :—

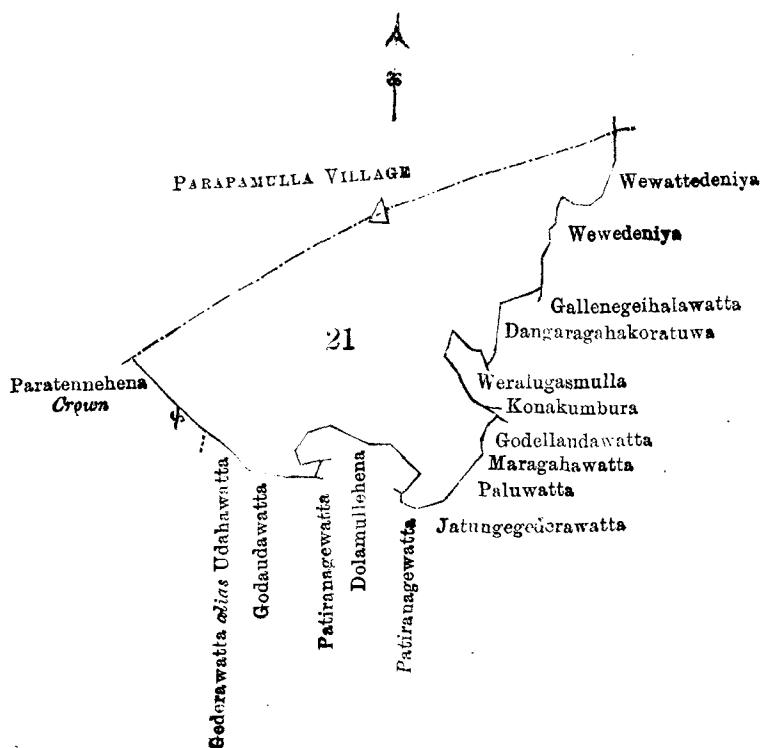
Lot.	Name of Land.	Extent.		
		A.	R.	P.
9 ...	Ellewattedeniya	0	3	6
10 ...	Aluketi yakumbura	2	0	16
W.L.O.S. 39 ...	Wawulugalahena	27	2	10
		<hr/>		
		30	1	32

II.

Preliminary plan 165.

Lot.	Name of Land.	Extent.		
		A.	R.	P.
21 ...	Paratennehena, Dolamullehena, Polgahahena, &c. ...	53	3	10

and bounded as follows : on the north by the village limit of Parapamulla ; on the east by Wewattedeniya claimed by Vidanagama Don Dines, Wewedeniya claimed by Henaratyapa Kulatunga Andreas, Galenegeihalawatta claimed by Manage Dissan Appu, Dongaragahakoratuwa claimed by Vidanagama Babun Appu and others, Weralugasmulla claimed by Hewakandage Don Siman,



Scale of 16 Chains to an Inch.

Situation : Dewalagama village in Kandabada pattu.
Preliminary plan 165.

Lot.	Name of Land.	Extent. A. R. P.
21	Paratennehena, Dolamullehena, Polgahahena, &c.	53 3 10
	Sheets O 20 III. and O 20 VII.	

Surveyor-General's Office,
Colombo, November 18, 1904.

J. B. M. RIDOUT,
for Surveyor-General.

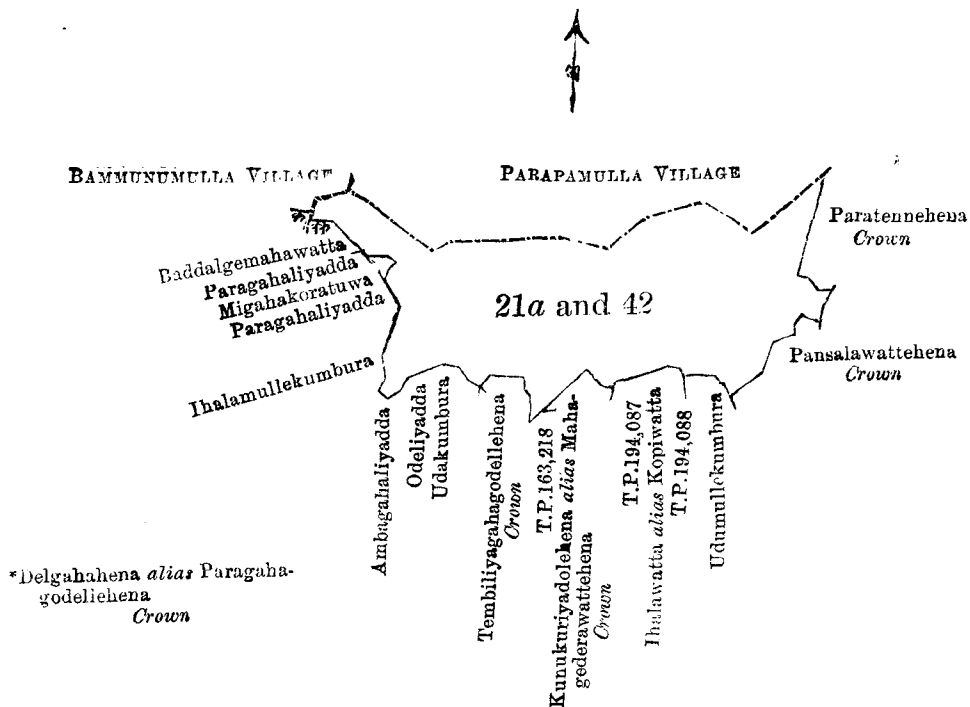
Konakumbura claimed by Vidanagamage Don Dines and others, Godellandawatta claimed by Vidanagamage Heenhami, Maragahawatta claimed by Jatunge Wattuhami and others, Paluwatta claimed by ditto, Jatungegedarawatta claimed by Jatunge Nanhami and others; on the south by Patiranagewatta claimed by Ramanayakage Wattu Appu, Dolamullehena belonging to Ramanayakage Wattu Appu, Patiranagewatta claimed by Ramanayakage Wattu Appu; on the west by Godaudawatta claimed by Vidanagamage Don Dines, Gedarawatta *alias* Udahawatta claimed by ditto, Paratennehena sold by the Crown to ditto.

III.

Preliminary plan 165.

Lot.	Name of Land.	Extent. A. R. P.
21a	Kunukuriyadolahena, Udumullehena, &c.	41 1 0
42	Kunukuriyadolahena <i>alias</i> Ihalamullehena	3 2 23
		44 3 23

and bounded as follows : on the north by the village limit of Bamunumulla, the village limit of Parapamulla; on the east by the Paratennehena sold by the Crown to Vidanagamage Don Dines, Pansalawattehena belonging to Crown; on the south by the Udumullekumbura claimed by Palli-



Scale of 16 Chains to an Inch.

Situation : Dewalagama village in Kandabada pattu.
Preliminary plan 165.

Lot.	Name of Land.	Extent. A. R. P.
21a	Kunukuriyadolahena, Udumullehena, &c.	41 1 0
42	Kunukuriyadolahena <i>alias</i> Ihalamullehena	3 2 23
		44 3 23

Surveyor-General's Office,
Colombo, November 18, 1904.

Sheets O 20 II., O 20 III., O 20 VI., and O 20 VII.

J. B. M. RIDOUT,
for Surveyor-General.

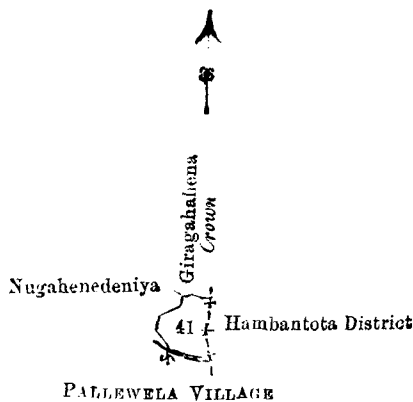
kondage Saya Appu and others (T.P. 194,088), Kunukuriyadolahena belonging to Balasuriyage Don Samel, Ihalawatta *alias* Kopiwatta claimed by ditto (T.P. 194,087), Kunukuriyadolahena belonging to ditto and another, Kunukuriyadolahena *alias* Mahagedarawattahena belonging to Crown,

(T.P. 163,218), Wilakumbura sold by Crown to Vidanagama Don Cornelis, Tembilyagahagodellehena belonging to Crown, Udakumbura claimed by Tuppahige Don Andris and others, Odeliyadda claimed by Dissanayakage Don Mathes, Ambagahaliyadda claimed by Gamachcharige Punci Naide and others ; on the west by Ambagahaliyadda claimed by ditto, Ihalamullekumbura claimed by Badalge Babune and others, Paragahaliyadda claimed by Gamacharige Dinesa and others, Migahakoratuwa claimed by Badalge Naidehami and others, Paragahaliyadda claimed by Gamacharige Dinesa and others, Baddalgemahawatta claimed by Badalge Naidehami and others, Delgahahena alias Paragahagodellehena belonging to Crown and claimed by Ahangama Meranchige Danoris and others.

IV.
Preliminary plan 165.

Lot.	Name of Land.	Extent. A. R. P.
41	Godellahena	1 2 27

and bounded as follows : on the north by Giragahahena belonging to Crown ; on the east by the



Scale of 16 Chains to an Inch.
Situation : Dewalagama village in Kandabada pattu.
Preliminary plan 165.

Lot.	Name of Land.	Extent. A. R. P.
41	Godellehena	1 2 27

J. B. M. RIDOUT,
for Surveyor-General.

Sheet O. 20
VII.

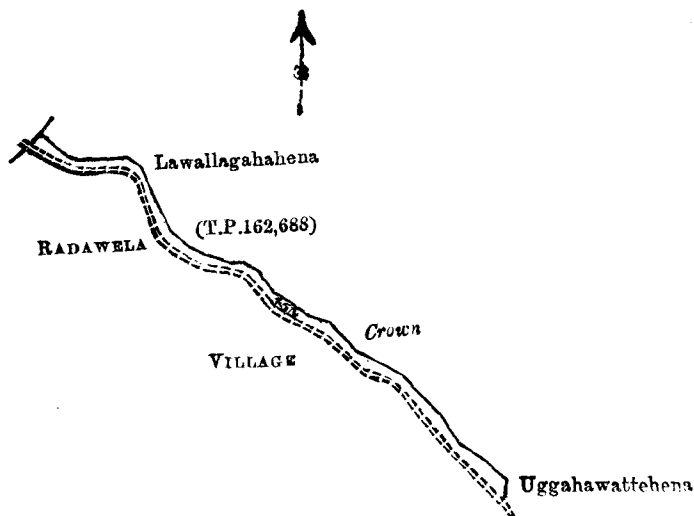
Surveyor-General's Office,
Colombo, November 18, 1904.

boundary of Hambantota District ; on the south by the village limit of Pallawela ; on the west by Nugahenedeniya claimed by Munasinarachchige Appusinna.

V.
Preliminary plan 165.

Lot.	Name of Land.	Extent. A. R. P.
45a	Lawallagahahena (reservation for road)	0 1 10

and bounded as follows : on the north by the village limit of Wewalapiyadda ; on the east by



Scale of 4 Chains to an Inch.

Situation : Dewalagama village in Kandabada pattu.

Preliminary plan 165.

Lot.	Name of Land.	Extent. A. R. P.
45a ...	Lawallagahahena (reservation for road) ...	0 1 10
	Sheets O ²⁰ II. and O ²⁰ VI.	

Surveyor-General's Office,
Colombo, November 18, 1904.

J. B. M. RIDOUT,
for Surveyor-General.

(T.P. 162,688), Lawallagahahena sold by Crown to A. Senaratyapa ; on the south by Uggahawattehena claimed by Gamacharige Kaluwe and others ; on the west by the village limit of Radawela.

May 1, 1905.

Matara S. O. 1,233

J. G. FRASER,
Special Officer.

Order under Section 4, Sub-section (1), of "The Waste Lands Ordinances of 1897, 1899, 1900, and 1903," admitting Land to be Private Property.

In the matter of the land commonly called or known as Mahawatta, situate in the village of Patawala in the Morawak korale of the Matara District, in the Southern Province, and of "The Waste Lands Ordinances of 1897, 1899, 1900, and 1903."

WHEREAS in pursuance of section 1 of the said Ordinances it was duly notified on the Nineteenth day of August, One thousand Nine hundred and Four, that if no claim to the land commonly called or known as Mahawatta, situate in the village of Patawala in the Morawak korale of the Matara District, in the Southern Province, containing in extent 2 acres and 6 perches, and shown as lot 10 in preliminary plan No. 117 and in the annexed certified tracing therefrom, was made to the Special Officer appointed under section 28 of the said Ordinances within the period of three months from the date specified in such notice, such land would be deemed the property of the Crown and dealt with on account of the Crown (*vide* Notice No. 2,036) :

And whereas (1) Don Andris Weerawardena Ratnayaka, Vidane Arachchi of Pallegama in Morawak korale, (2) Nadakandegge Jayanhami, (3) Rajapaksa Vidane Patiranegge Dona Gimara Hamine, (4) Ratnayaka Liyanage Yapathami, (5) Hetti Ratnayaka Dingihami, (6) Ratnayaka Liyanage Don Bastian, (7) Dasirige Samel made claim thereto, and I, John George Fraser, Special Officer appointed under section 28 of the said Ordinances, made due inquiry into such claim, I do hereby admit the claim of the said claimants to the said land, as more fully described herein below, under section 4, sub-section (1), of the said Ordinances.

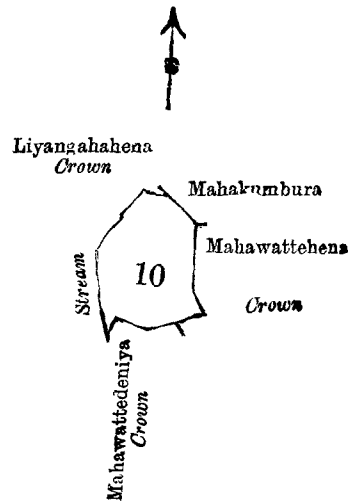
Description of the Land referred to.

The land commonly called or known as Mahawatta, situated in the village of Patawala in the Morawak korale of the Matara District, in the Southern Province, containing in extent 2 acres and 6 perches, shown as lot 10 in preliminary plan No. 117 and in the annexed certified tracing therefrom, and bounded as follows : on the north by Liyangahahena belonging to the Crown, Mahakumbura claimed by D. A. W. Ratnayaka ; on the east by Mahawattehena belonging to the Crown ; on the south by Mahawattehena belonging to the Crown, Mahawattedeniya belonging to the Crown ; and on the west by a stream, Liyangahahena belonging to the Crown.

May 4, 1905.

J. G. FRASER,
Special Officer.

[For Tracing see page 629.]



Scale of 8 Chains to an Inch.

Situation: Patawala village in Morawak korale.

Preliminary plan 117.

Lot.	Name of Land.	Extent. A. R. P.
10	Mahawatta	2 0 6
Sheets O ₄₀₋₄₈ ⁹ and O ₅₆₋₆₄ ⁹		

Surveyor-General's Office,
Colombo, July 28, 1904.

Matara S. O. 1,234

J. B. M. RIDOUT,
Acting Assistant Surveyor-General.

Order under Section 2 of "The Waste Lands Ordinances of 1897, 1899, 1900, and 1903," declaring Land to be Crown Property.

In the matter of the land commonly called or known as Pansalawatta, situate in the village of Ellewela in the Kandaboda pattu of the Matara District, in the Southern Province, and of "The Waste Lands Ordinances of 1897, 1899, 1900, and 1903."

THE notice required by section 1 of "The Waste Lands Ordinances of 1897, 1899, 1900, and 1903," having been duly published in manner prescribed by that section in respect of the above-named land (*vide* Notice No. 2,127), and no claim having been made to the said land or to any interest therein within the period of three months from the date specified in the said notice, I, John George Fraser, Special Officer appointed under section 28 of the said Ordinances, under and by virtue of the powers vested in me in that behalf by section 2 of the said Ordinances, do hereby on this 6th day of May, 1905, order and declare that the said land, as more fully described herein below, situate in the village of Ellewela in the Kandaboda pattu of the Matara District, in the Southern Province, and shown as lot $\frac{6,592}{1,559}$ in preliminary plan No. 168 and in the annexed certified tracing therefrom, and containing in extent 3 acres, is the property of the Crown.

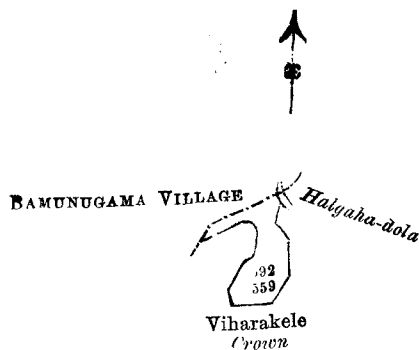
Description of the Land referred to.

The land commonly called or known as Pansalawatta, situated in the village of Ellewela in the Kandaboda pattuwa of the Matara District, in the Southern Province, containing in extent 3 acres, shown as lot $\frac{6,592}{1,559}$ in preliminary plan No. 168 and in the annexed certified tracing therefrom, and bounded as follows: on the north by the village limit of Bamunugama, the Halgahadola; on the east, south, and west by Viharakele belonging to Crown.

The 6th day of May, 1905.

J. G. FRASER,
Special Officer.

[For Tracing see page 630.]



Scale of 16 Chains to an Inch.

Situation : Ellewela village in Kandaboda pattu.

Lot.	Name of Land.	Extent. A. R. P.
6592 I 559	Pansalawatta	3 0 0

Surveyor-General's Office,
Colombo, December 12, 1904.

Sheet O²⁰
X.

J. B. M. RIDOUT,
for Surveyor-General.

Matara S. O. 1.235

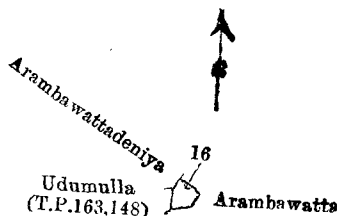
Order under Section 2 of "The Waste Lands Ordinances of 1897, 1899, 1900, and 1903," declaring Land to be Crown Property.

In the matter of the land commonly called or known as Gorakagahamaditta, situate in the village of Mulatiyana in the Kandaboda pattuwa of the Matara District, in the Southern Province, and of "The Waste Lands Ordinances of 1897, 1899, 1900, and 1903."

THE notice required by section 1 of "The Waste Lands Ordinances of 1897, 1899, 1900, and 1903," having been duly published in manner prescribed by that section in respect of the above-named land (*vide* Notice No. 2,126), and no claim having been made to the said land or to any interest therein within the period of three months from the date specified in the said notice, I, John George Fraser, Special Officer appointed under section 28 of the said Ordinances, under and by virtue of the powers vested in me in that behalf by section 2 of the said Ordinances, do hereby on this 6th day of May, 1905, order and declare that the said land, as more fully described herein below, situate in the village of Mulatiyana in the Kandaboda pattuwa of the Matara District, in the Southern Province, and shown as lot 16 in preliminary plan No. 129 and in the annexed certified tracing therefrom, and containing in extent 12 perches, is the property of the Crown.

Description of the Land referred to.

The land commonly called or known as Gorakagahamaditta, situated in the village of Mulatiyana in the Kandaboda pattuwa of the Matara District, in the Southern Province, containing in extent 12 perches, shown as lot 16 in preliminary plan No. 129 and in the annexed certified tracing



Scale of 8 Chains to an Inch.

Situation : Mulatiyana village in Kandaboda pattu.

Lot.	Name of Land.	Extent. A. R. P.
16	Gorakagahamaditta	0 0 12

Surveyor-General's Office,
Colombo, December 14, 1904.

J. B. M. RIDOUT,
for Surveyor-General.

therefrom, and bounded as follows : on the north, east, and south by Arambawatta claimed by Kirilaponage Wattu and others; on the west by Udumulla T.P. 163,148) belonging to W. K. Seyadoris, Arambewattadeniya claimed by Kirilapponage Wattu and others.

The 6th day of May, 1905.
Matara S. O. 1,236

J. G. FRASER,
Special Officer.

Order under Section 2 of "The Waste Lands Ordinances of 1897, 1899, 1900, and 1903," declaring
Lands to be Crown Property.

In the matter of the lands commonly called or known as Karanketiye-kumbura, Galgodahena-wilakumbura, Galgodahena, Totalgahahena, Puhulhenegodahena, Metihakkevilagawahena, Metihakkehena, Tennehena, Wetiyalugodamukalana *alias* Palleokandegawahena, &c., situate in the village of Beragama in the Kandaboda pattu of the Matara District, in the Southern Province, and of "The Waste Lands Ordinances of 1897, 1899, 1900, and 1903."

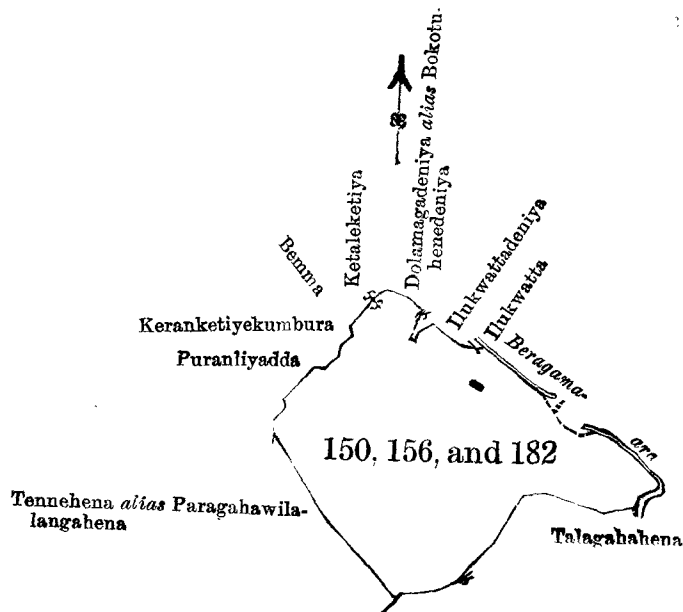
THE notice required by section 1 of "The Waste Lands Ordinances of 1897, 1899, 1900, and 1903," having been duly published in manner prescribed by that section in respect of the above-named lands (*vide* Notice No. 2,092), and no claim having been made to the said lands or to any interest therein within the period of three months from the date specified in the said notice, I John George Fraser, Special Officer appointed under section 28 of the said Ordinances, under and by virtue of the powers vested in me in that behalf by section 2 of the said Ordinances, do hereby on this 20th day of April, 1905, order and declare that the said lands, as more fully described herein below, situate in the village of Beragama in the Kandaboda pattu of the Matara District, in the Southern Province, and shown as lots 150, 156, 182, 198, 182a, 5b, 5c, 138, 162, 78, 103, 36a, 36, 5g, 5a, 4, 5, 255, ^{5,951}15,025 in preliminary plan No. 91 and in the annexed certified tracings therefrom, and containing in extent 507 acres 3 roods and 14 perches, are the property of the Crown.

Description of the Lands referred to.

The following lots situated in the village of Beragama in the Kandaboda pattu of the Matara District, in the Southern Province, as described in the annexed certified tracings:—

Lot.	Name of Land.	Preliminary plan 91.	Extent.		
			A.	R.	P.
150	Karanketiye-kumbura	...	0	0	35
156	Galgodahenawilakumbura	...	0	3	32
182	Galgodahena, Totalgahahena, Puhulhenegodahena	...	38	1	0
			<u>39</u>	<u>1</u>	<u>27</u>

and bounded as follows: on the north by Ketaleketiya claimed by Hewaradage Babune and others, Dolamagadeniya *alias* Bokotuhenedeniya claimed by Gammedege Punchi Appu, Illukwattadeniya claimed by Hewaradage Babune and others, Illukwatta claimed by ditto, the Beragama-ara, a footpath; on the east by the Beragama-ara, Talagahahena sold by Crown to Wickramakalutotage Edonis Appu



Scale of 16 Chains to an Inch.

Situation: Beragama village in Kandaboda pattu.

Lot.	Name of Land.	Preliminary plan 91.	Extent.		
			A.	R.	P.
150	Karanketiye-kumbura	...	0	0	35
156	Galgodahenawilakumbura	...	0	3	32
182	Galgodahena, Totalgahahena, &c.	...	38	1	0
			<u>39</u>	<u>1</u>	<u>27</u>

Surveyor-General's Office,
Colombo, September 30, 1904.

Sheet O 20
I.

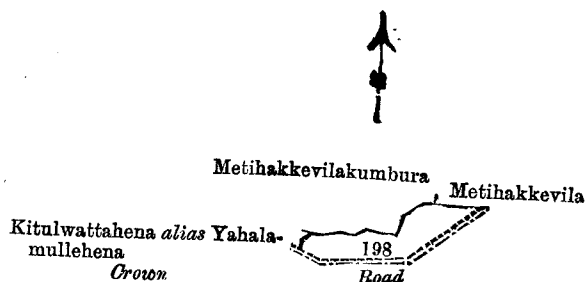
J. B. M. RIDOUR,
for Surveyor-General.

and others; on the south by Tennehena *alias* Paragahawilalangahena sold by Crown to Endoris Balasuriya; on the west by Puranliyadda claimed by Hewaradage Babune and others, Keranketiye-kumbura claimed by ditto, Bemma claimed by ditto.

II.
Preliminary plan 91.

Lot.	Name of Land.	Extent. A. R. P.
198	Metihakkevilagawahena	3 0 32

and bounded as follows: on the north by Metihakkevilakumbura claimed by Arachchige Don Abraham and others, Metihakkevila claimed by Arachchige Don Abraham and others; on the east and



Scale of 16 Chains to an Inch.

Situation: Beragama village in Kandaboda pattu.

Preliminary plan 91.

Lot.	Name of Land.	Extent. A. R. P.
198	Metihakkevilagawahena	3 0 32

Surveyor-General's Office,
Colombo, September 30, 1904.

Sheet O²⁰
I.

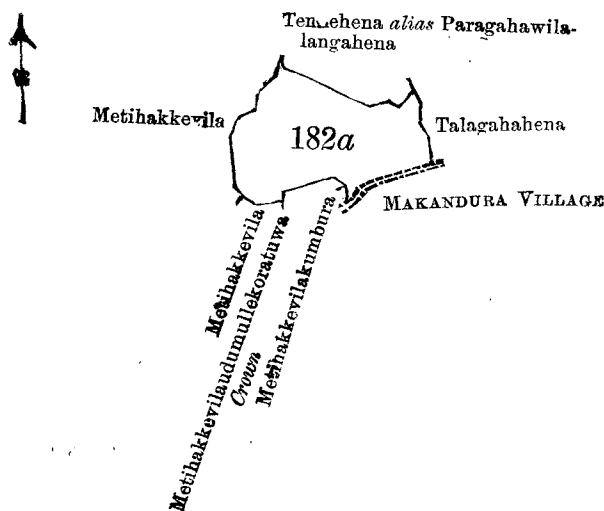
J. B. M. RIDOUT,
for Surveyor-General.

south by the road from Makandura to Talahagama; on the west by Kitulwattahena alias Yahalamullehena belonging to Crown.

III.
Preliminary plan 91.

Lot.	Name of Land.	Extent. A. R. P.
182a	Metihakkehena, Tennehena	12 2 30

and bounded as follows: on the north by Tennehena alias Paragahavilalangahena sold by Crown to Endoris Balasuriya; on the east by Talagahahena sold by Crown to Wikramakalutotage Edonis Appu and others; on the south by the village limit of Makandurametihakkevilakumbura claimed



Scale of 16 Chains to an Inch.

Situation: Beragama village in Kandaboda pattu.

Preliminary plan 91.

Lot.	Name of Land.	Extent. A. R. P.
182	Metihakkehena and Tennehena	12 2 30

Surveyor-General's Office,
Colombo, September 30, 1904.

Sheet O²⁰
I.

J. B. M. RIDOUT,
for Surveyor-General.

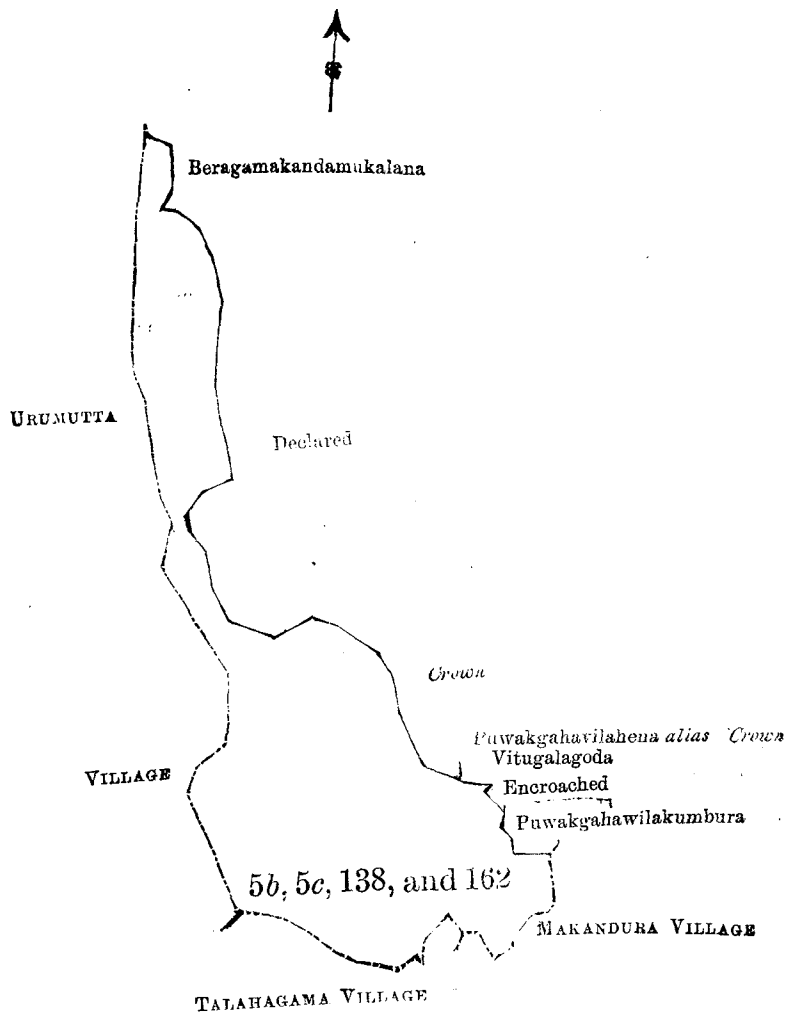
by Arachchige Don Abaran (194), Metihakkevilaudamullakoratuwa belonging to Crown (193), Metihakkevila claimed by Arachchige Don Abaran (192); on the west by Metihakkevila claimed by Gammedge Babun Appu.

IV.

Preliminary plan 91.

Lot.	Name of Land.	Extent.	
		A.	R. P.
5b ...	Witiyalugodamukalana <i>alias</i> Palleokandegawahena ...	3	2 0
5c ...	Witiyalugodamukalana <i>alias</i> Alakoladeniyehenyaya ...	66	0 20
138 ...	Minuwanwila ...	0	2 30
162 ...	Metialagodawila <i>alias</i> Alakoladeniya ...	0	2 30
		<u>71</u>	<u>0 0</u>

and bounded as follows : on the north by Beragamakandemukalana declared as Crown ; on the east by Beragamakandemukalana declared as Crown, Puwakgahawilahena *alias* Vitugalagoda encroached by Endoris Balasuriya (189), Puwakgahawilakumbura claimed by Wijetungagama Don Simon and



Scale of 16 Chains to an Inch.

Preliminary plan 91.

Situation : Beragama village in Kandaboda pattu.

Lot.	Name of Land.	Extent.	
		A.	R. P.
5b ...	Witiyalugodamukalana <i>alias</i> Palleokandegawahena ...	3	2 0
5c ...	Witiyalugodamukalana <i>alias</i> Alakoladeniyehenyaya ...	66	0 20
138 ...	Minuwanwila ...	0	2 30
162 ...	Mitiyalagodawila <i>alias</i> Alakoladeniya ...	0	2 30
		<u>71</u>	<u>0 0</u>

Sheets O²⁰_I and O²⁰_I.

Surveyor-General's Office,
Colombo, September 30, 1904.

J. B. M. RIDOUT,
for Surveyor-General.

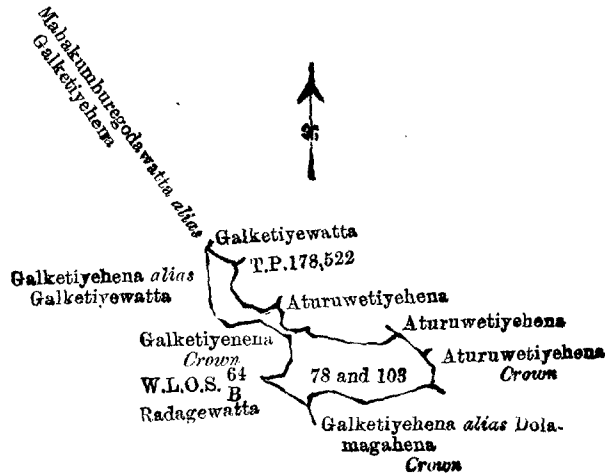
others (195), the village limit of Makandura ; on the south by the village limit of Makandura, the village limit of Talahagama ; on the west by the village limit of Urumutta.

V.

Preliminary plan 91.

Lot.	Name of Land.	Extent. A. R. P.
78 ...	Aturuwetiyeheha ...	1 3 15
103 ...	Galketiyeheha <i>alias</i> Aturuwetiyeheha ...	6 0 25
		8 0 0

and bounded as follows: on the north by Galketiyeuwatta (lot 73) claimed by Hewahalpage Don Adrian and others, Galketiyeheha belonging to Hewahalpage Don Adrian (T.P. 178,522), Aturuwetiyeheha claimed by Ihalakandage Siman and others; on the east by Aturuwetiyeheha (lot 78b) claimed by Ranagalage Dingi Appu, Aturuwetiyeheha belonging to Crown; on the south by Galketiyeheha



Scale of 16 Chains to an Inch.

Situation: Beragama village in Kandaboda pattu.

Preliminary plan 91.

Lot.	Name of Land.	Extent. A. R. P.
78 ...	Aturuwetiyeheha ...	1 3 15
103 ...	Galketiyeheha <i>alias</i> Aturuwetiyeheha ...	6 0 25
		8 0 0

Surveyor-General's Office,
Colombo, September 30, 1904.

Sheet O 20
I.

J. B. M. RIDOUT,
for Surveyor-General

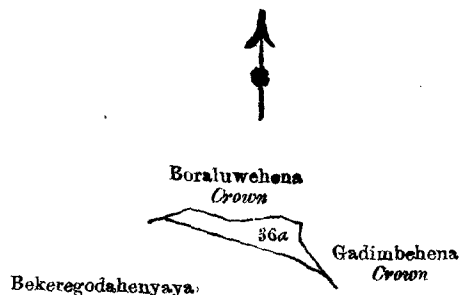
alias Dolamagahena belonging to Crown (131) and claimed by Gammedege Punci Appu, Radage watta claimed by Hewaradage Babune and others; on the west by Galketiyeheha (W.L.O.S. B) belonging to Crown, Galketiyeheha *alias* Galketiyeuwatta (lot 77) claimed by Gamachchige Bastian and others, Mahakumburegodawatteheha *alias* Galketiyeheha claimed by Ranagalage Dingi Appu.

VI.

Preliminary plan 91.

Lot.	Name of Land.	Extent. A. R. P.
36a ...	Boraluweheha ...	3 0 30

and bounded as follows: on the north by Boraluweheha belonging to Crown; on the east by



Scale of 16 Chains to an Inch.

Situation : Beragama village in Kandaboda pattu.

Preliminary plan 91.

Lot.	Name of Land.	Extent. A. R. P.
36a ...	Boraluwehena	3 0 30

Sheet O²⁰
I.

Surveyor-General's Office,
Colombo, September 30, 1904.

J. B. M. RIDOUT,
for Surveyor-General.

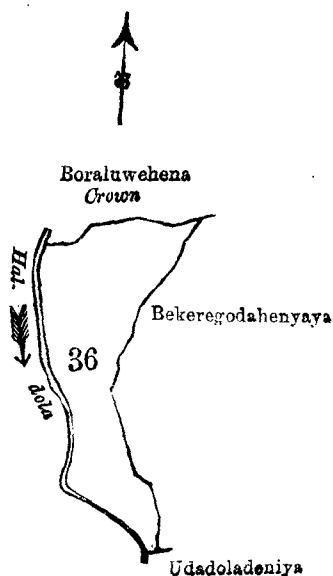
Gadinbehena belonging to Crown ; on the south by Bekeregodahenyaya sold by Crown to Hewapatirana Peni and others ; on the west by Boraluwehena belonging to Crown.

VII.

Preliminary plan 91.

Lot.	Name of Land.	Extent. A. R. P.
36 ...	Wawulgalendehena and Mimanakolemandiyahena ...	15 0 5

and bounded as follows : on the north by Boraluwehena belonging to Crown ; on the east by



Scale of 16 Chains to an Inch.

Situation : Beragama village in Kandaboda pattu.

Preliminary plan 91.

Lot.	Name of Land.	Extent. A. R. P.
36 ...	Wawulgalendehena and Mimanakolemandiyahena ...	15 0 5

Sheet O²⁰
I.

Surveyor-General's Office,
Colombo, September 30, 1904.

J. B. M. RIDOUT,
for Surveyor-General.

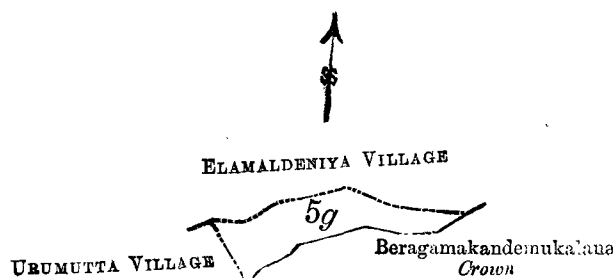
Bekeregodahenyaya sold by Crown to Hewapatirana Peni and others ; on the south by Udadoladeniya claimed by Hewapatirana Don Janis and others and the Haldola ; on the west by the Haldola.

VIII.

Preliminary plan 91.

Lot.	Name of Land.	Extent. A. R. P.
5g ...	Bewlehena	6 2 5

and bounded as follows : on the north by the village limit of Elamaldeniya ; on the east and south



Situation : Beragama village in Kandaboda pattu.
Preliminary plan 91.

Lot.	Name of Land.	Extent. A. R. P.
5g	Bewlehena	6 2 5

Sheet O²⁰
I.

Surveyor-General's Office,
Colombo, September 30, 1904.

J. B. M. RIDOUT,
for Surveyor-General.

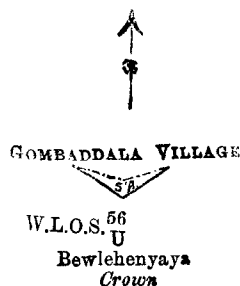
by Beragamakandamukulana declared as Crown ; on the west by the village limit of Urumutta.

IX.

Preliminary plan 91.

Lot.	Name of Land.	Extent. A. R. P.
5a	Kapuhenamukulana	0 2 16

and bounded as follows : on the north by the village limit of Gombaddala ; on the east, south, and



Scale of 16 Chans to an Inch.

Situation : Beragama village in Kandaboda pattu.
Preliminary plan 91.

Lot.	Name of Land.	Extent. A. R. P.
5a	Kapuhenamukulana	0 2 16

Sheet O²⁰
I.

Surveyor-General's Office,
Colombo, September 30, 1904.

J. B. M. RIDOUT,
for Surveyor-General.

west by Bewlehenyaya belonging to Crown (W.L.O.S. ⁵⁶U).

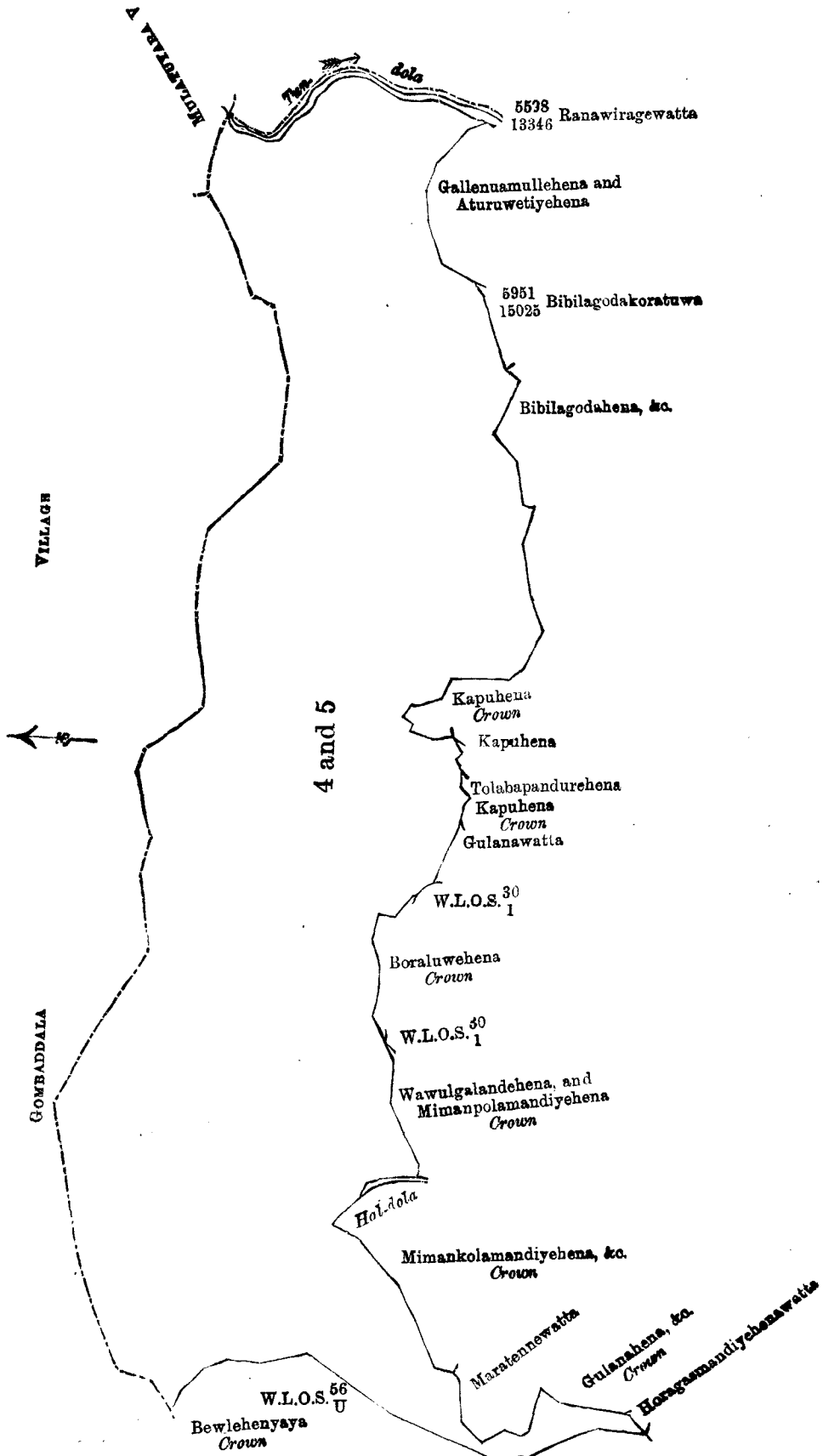
X.

Preliminary plan 91.

Lot.	Name of Land.	Extent. A. R. P.
4	Batahenadeniya	1 0 20
5	Kapuhenamukulana, Boraluwehena, Gedimbehena, Bibulegodahena, Kongahahena, &c.	342 1 20
		343 2 0

and bounded as follows : on the north by the village limit of Gombaddala, the village limit of Mulatiyana ; on the east by the Tundola ; on the south by Ranaweeragewatta (5,598 / 13,346), reservation to

Tundola, Gallenamullehena and Aturuwetiyeheha claimed by Halwattage Siyadoris and others, Bibilagodakoratuwa claimed by Halwattage Edire (36*h* and 5,951, 15,025), Bibilagodahena, &c., claimed by Jatunge Don Bastian, Kapuhena belonging to Crown, Kapuhena claimed by H. Don Janis, Tolabapandurehena belonging to Crown, Kapuhena belonging to Crown, Gulanawatta claimed by A. W.



Situation : Beragama village in Kandaboda pattu.

Preliminary plan 91.

Lot.	Name of Land.	Extent.	
		A.	R. P.
4	Batahenadeniya	1	0 20
5	Kapuhenamukalana, Boraluwehena, Gedimbehena, Bibulagodahena, &c.	342	1 20
		343	2 0

Surveyor-General's Office.
Colombo, September 30, 1904.

Sheet O²⁰
I.

J. R. M. RIDOUT,
for Surveyor-General.

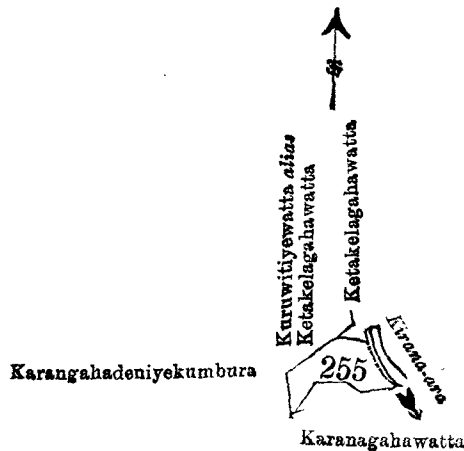
Adonis Appu, W.L.O.S. ³⁰_{I.} sold by Crown, Boraluwehena belonging to Crown and claimed by Hewapatirange Penis, W.L.O.S. ³⁰_{I.} Wawulgalaudahena belonging to Crown, Mimankolamandiyehena belonging to Crown and claimed by Hewapatirange Penis, the Haldola, Mimankolamandiyehena, &c., belonging to Crown and claimed by Hewapatirange Penis and others, Maratennewatta claimed by Ranagalege Disan and others, Gulanaehena belonging to Crown and claimed by Hewapatirange Penis, Horagasmandiyehenewatta claimed by Hewahalpege Sinno; on the west by (W.L.O.S. ⁵⁶_U), Bewlehenyaya belonging to Crown.

XI.

Preliminary plan 91.

Lot.	Name of Land.	Extent.	
		A.	R. P.
255	Delikanuwehena	2	3 0

and bounded as follows: on the north by Kuruwitiyewatta *alias* Ketakelagahawatta claimed by Bengamage Rodda Appu, Ketakelagahawatta claimed by Bengamage Rodda Appu and others; on the



Scale of 16 Chains to an Inch.

Situation : Beragama village in Kandaboda pattu.

Preliminary plan 91.

Lot.	Name of Land.	Extent.	
		A.	R. P.
255	Delikanuwehena	2	3 0

Surveyor-General's Office,
Colombo, October 4, 1904.

Sheet O²⁰
V.

J. B. M. RIDOUT,
for Surveyor-General.

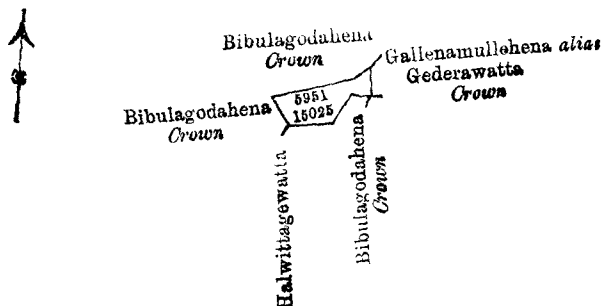
east by the Kirama-aar; on the south by Karanagahawatta claimed by Bengamage Don Abaran and others; on the west by Karangahadeniyakumbura claimed by Don Carolis Appuhami.

XII.

Preliminary plan 91.

Lot.	Name of Land.	Extent.	
		A.	R. P.
5951 15025	Bibulagodakoratuwa	1	3 29

and bounded as follows: on the north by Bibulagodahena belonging to Crown; on the east by Gallenamullehena *alias* Gederawatta belonging to Crown and claimed by Jatunge Don Bastian and



Scale of 16 Chains to an Inch.

Situation: Beragama village in Kandaboda pattu.

Preliminary plan 91.
Name of Land.

Extent.
A. R. P.

Lot.	Name of Land.	Extent. A. R. P.
5951	Bibulagodakoratuwa	1 3 29
15025

Surveyor-General's Office.
Colombo, October 4, 1904.

Sheet O²⁰
I.

J. B. M. RIDOUT,
for Surveyor-General.

others: on the south by Bibulagodahena belonging to Crown, Halwitagewatta claimed by Jatunge Don Bastian; on the west by Bibulagodahena belonging to Crown.

April 20, 1905.

Matara S. O. 1,237

J. G. FRASER,
Special Officer.

Order under Section 2 of "The Waste Lands Ordinances of 1897, 1899, 1900, and 1903," declaring Lands to be Crown Property.

In the matter of the lands commonly called or known as Palugahahena, Mylagahahena, Kongahahena, Walambagahawela, and Wirasolemukalana, situate in the village of Wirasole in the Pahalawewutulana of the Kende korale of the Nuwaragampalata, in the North-Central Province, and of "The Waste Lands Ordinances of 1897, 1899, 1900, and 1903."

THE notice required by section 1 of "The Waste Lands Ordinances of 1897, 1899, 1900, and 1903," having been duly published in manner prescribed by that section in respect of the above-named lands (*vide* Notice No. 2,105), and no claim having been made to the said lands or to any interest therein within the period of three months from the date specified in the said notice, I, Howard Orme Fox, Special Officer appointed under section 28 of the said Ordinances, under and by virtue of the powers vested in me in that behalf by section 2 of the said Ordinances, do hereby on this Eleventh day of May, One thousand Nine hundred and Five, order and declare that the said lands, as more fully described herein below, situate in the village of Wirasole in the Pahalawewutulana of the Kende korale of the Nuwaragampalata, in the North-Central Province, and shown as lots 1, 2, 3, 4a, and 4 in preliminary plan No. 135 and in the annexed certified tracing therefrom, and containing in extent 627 acres and 1 rood, are the property of the Crown.

Description of the Lands referred to.

The following lots situated in the village of Wirasole in the Pahalawewutulana of the Kende korale of the Nuwaragampalata, in the North-Central Province, as described in the annexed certified tracing:—

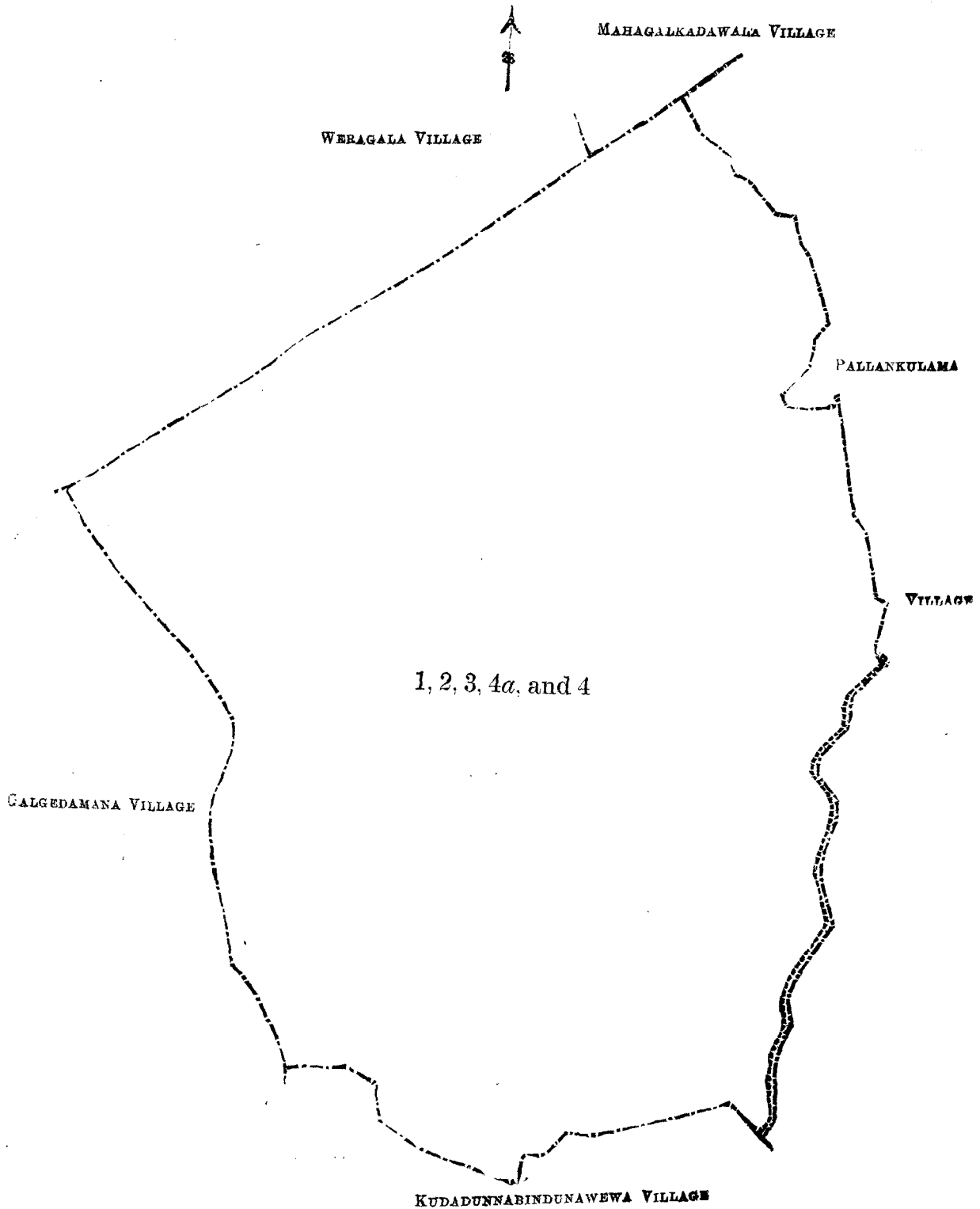
Lot.	Name of Land.	Extent. A. R. P.
1	Palugahahena	11 3 28
2	Mylagahahena	11 1 32
3	Kongahahena	4 1 30
4a	Walambagahawela (P.P. 996 and P.P. 1,892 2,871 and 5,573 to 5,575)	9 3 36
4	Wirasolemukalana	589 1 34
		627 1 0

and bounded as follows: on the north by the village limit of Weragala, the village limit of Mahagalkadawala of the Kende korale; on the east by the village limit of Pallankulama; on the south by the village limit of Kudadunnabindunuwewa; on the west by the village limit of Galgedamana.

The 11th day of May, 1905.

H. O. FOX,
Special Officer.

[For Tracing see page 640.]



Scale of 16 Chains to an Inch.

Situation: Wirasole village in Pahalawewutulana of Kende korsale.

Preliminary plan 135.

Lot.	Name of Land.	Extent. A. R. P.
1	Palugahahena	11 3 28
2	Mylagabahena	11 1 32
3	Kongahahena	4 1 30
4a	Walambagahawela (P.P. 996 2,871 and P.P. 1,892 5,573 to 5,575)	9 3 36
4	Wirasolemukalana	589 1 34
		<hr/> 627 1 0

Surveyor-General's Office,
Colombo, November 28, 1904.

Sheet F 7-15

J. B. M. RIDOUT,
for Surveyor-General.

Anuradhapura S. O. 134

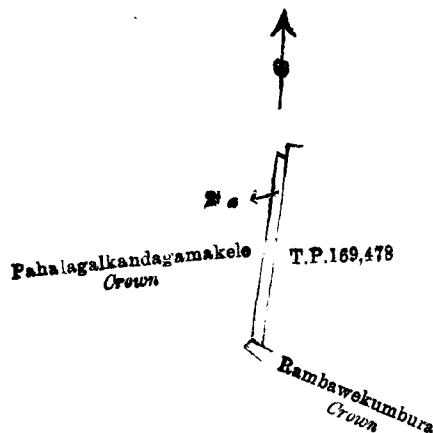
Order under Section 2 of "The Waste Lands Ordinances of 1897, 1899, 1900, and 1903," declaring the Land to be Crown Property.

In the matter of the land commonly called or known as Rambawewela, situate in the village of Pahalagalkandagama of the Alutkadawattulana of the Kadawat korale of the Nuwaragampalata, in the North-Central Province, and of "The Waste Lands Ordinances of 1897, 1899, 1900, and 1903."

THE notice required by section 1 of "The Waste Lands Ordinances of 1897, 1899, 1900, and 1903," having been duly published in manner prescribed by that section in respect of the above-named land (*vide* Notice No. 2,132), and no claim having been made to the said land or to any interest therein within the period of three months from the date specified in the said notice, I, Howard Orme Fox, Special Officer appointed under section 28 of the said Ordinances, under and by virtue of the powers vested in me in that behalf by section 2 of the said Ordinances, do hereby on this 12th day of May, 1905, order and declare that the said land, as more fully described herein below, situate in the village of Pahalagalkandagama of the Alutkadawattulana of the Kadawat korale of the Nuwaragampalata, in the North-Central Province, and shown as lot 2a in preliminary plan No. 40 and in the annexed certified tracing therefrom, and containing in extent 1 rood and 32 perches, is the property of the Crown.

Description of the Land referred to.

The land commonly called or known as Rambawewela, situated in the village of Pahalagalkandagama of the Alutkadawattulana of the Kadawat korale of the Nuwaragampalata, in the North-Central Province, containing in extent 1 rood and 32 perches, shown as lot 2a in preliminary



Scale of 8 Chains to an Inch.

Situation : Pahalagalkandagama village in Kadawat korale of the Anuradhapura District.

Preliminary plan 40.

Lot.	Name of Land.	Extent.
		A. R. P.
2a	Rambawewela	0 1 32

Sheet C_{3,947}¹⁹

Surveyor-General's Office,
Colombo, December 17, 1904.

J. B. M. RIDOUR,
for Surveyor-General.

plan No. 40 and in the annexed certified tracing therefrom, and bounded as follows : on the north by Pahalagalkandagamakele belonging to Crown ; on the east by T.P. 169,478 ; on the south by Rambawekumbura belonging to Crown ; on the west by Pahalagalkandagamakele belonging to Crown.

The 12th day of May, 1905.
Anuradhapura S. O. 135

H. O. FOX,
Special Officer.

Order under Section 2 of "The Waste Lands Ordinances of 1897, 1899, 1900, and 1903," declaring Lands to be Crown Property.

In the matter of the lands commonly called or known as Kopakulamamukalana, Mahawela (encroachment), Kopakulamahena, Kopakulamawela, and Kopakulamahena, situate in the village of Kopakulama in the Ihalawewutulana of the Kende korale of the Nuwaragampalata, in the North-Central Province, and of "The Waste Lands Ordinances of 1897, 1899, 1900, and 1903."

THE notice required by section 1 of "The Waste Lands Ordinances of 1897, 1899, 1900, and 1903," having been duly published in manner prescribed by that section in respect of the above-named lands (*vide* Notice No. 2,135), and no claim having been made to the said lands or to any interest therein within the period of three months from the date specified in the said notice, I, Howard Orme Fox, Special Officer appointed under section 28 of the said Ordinances, under and by virtue of the powers vested in me in that behalf by section 2 of the said Ordinances, do hereby on this 15th day of May, 1905, order and declare that the said lands, as more fully described herein below, situate in the village of Kopakulama in the Ihalawewutulana of the Kende korale of the Nuwaragampalata, in the North-Central Province, and shown as lots 1, 1a, 3, 4, 5a, 7, 9, and 10 in preliminary plan No. 163 and in the annexed certified tracing therefrom, and containing in extent 1,712 acres 2 roods and 27 perches, are the property of the Crown.

Description of the Lands referred to.

The following lots situated in the village of Kopakulama in the Ihalawewutulana of the Kende korale of the Nuwaragampalata, in the North-Central Province, as described in the annexed certified tracing :—

Preliminary plan 163.

Lot.	Name of Land.	Extent.		
		A.	R.	P.
1	Kopakulamamukalana	1,624	2	32
1a	Do.	19	1	18
3	Mahawela (encroachment)	7	2	0
4	Kopakulamahena	10	3	35
5a	Kopakulamawela	1	2	22
7	Kopakulamahena	22	3	13
9	Do.	16	1	33
10	Do.	9	0	34
		<u>1,712</u>	<u>2</u>	<u>27</u>

and bounded as follows : on the north by the village limit of Pandiyankadawala, the village limit of Pahalagama ; on the east by the village limit of Anduaketiyawa, the village limit of Mankadawala ; on the south by the village limit of Puliyanikulama ; on the west by Malwattu-oya.

NOTE.—The following lots lying within the above boundaries are excluded from this order, and their aggregate acreage 320 acres and 28 perches is not included in the acreage of 1,712 acres 2 roods and 27 perches given above :—

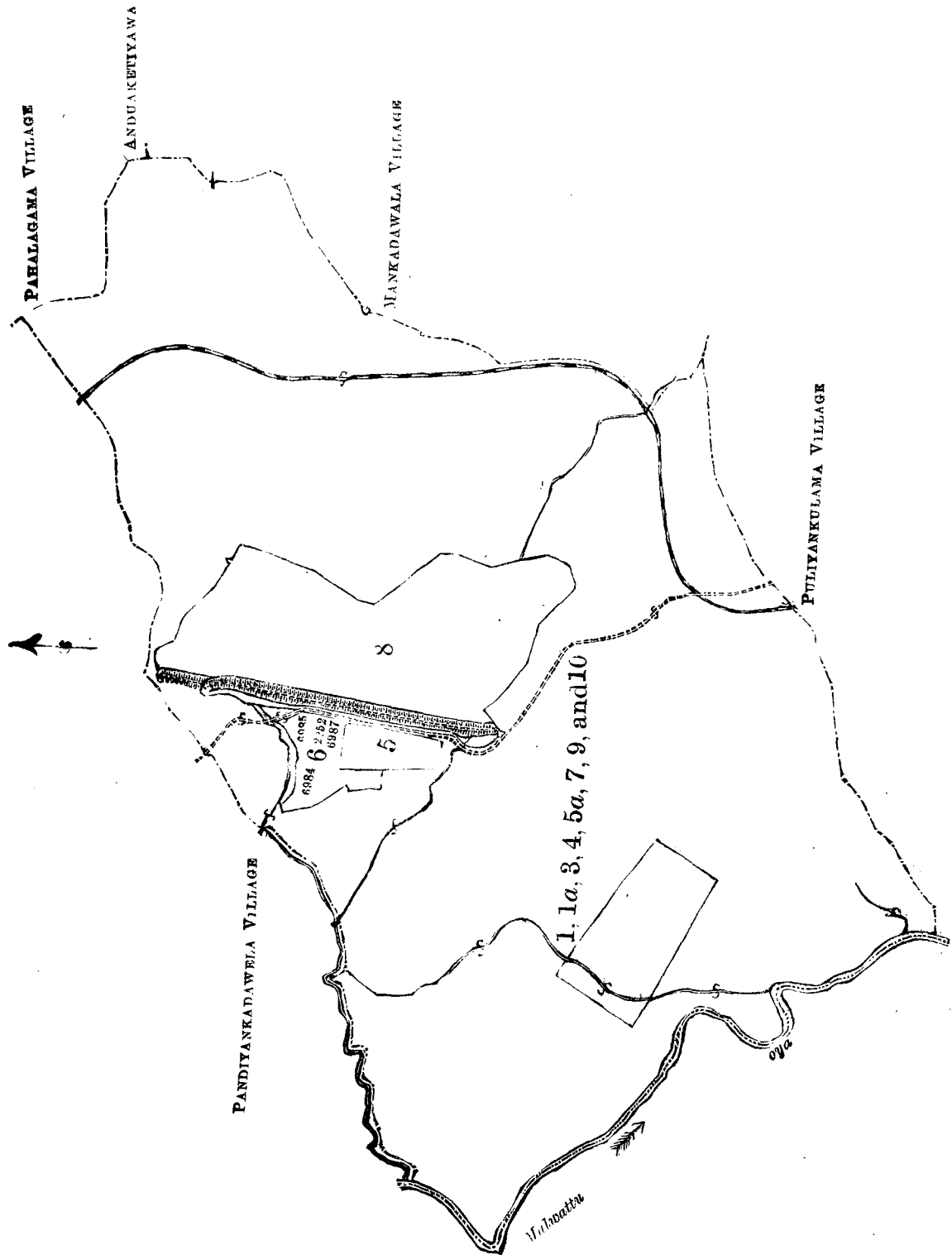
Preliminary plan 163.

Lot.	Name of Land.	Extent.		
		A.	R.	P.
2	Mahawela (T.P. 157,054)	61	0	38
5	Kopakulamawela (T.P. 143,995)	16	2	36
		2,252		
6	Weehena (6,984, 6,985, 6,987)	24	3	29
8	Kopakulamawewa	217	1	5
		<u>320</u>	<u>0</u>	<u>28</u>

May 15, 1905.

H. O. FOX,
Special Officer.

[For Tracing see page 643.]



Scale of 32 Chains to an Inch.

Situation : Kopakulama village in Ihawalawutulana of Kende korale.

Preliminary plan 163.

Lot.	Name of Land.	Extent.	
		A.	R. P.
1	Kopakulamamukalana	1,624	2 32
1a	Do.	19	1 18
3	Mahawela (encroachment)	7	2 0
4	Kopakulamahena	10	3 35
5a	Kopakulamawela	1	2 22
7	Kopakulamahena	22	3 13
9	Do.	16	1 33
10	Do.	9	0 34
		1,712	2 27

Lot.	Name of Land.	Lots excluded.		Extent.
		A.	R. P.	
2	Mahawela (T.P. 157,054)	61 0 38
5	Kopakulamawela (T.P. 143,995)	16 2 36
6	Weehena (6,984, 6,985, 6,987)	24 3 29
8	Kopakulamawewa	217 1 5
				320 0 28

Sheet F₃₆₋₄₄⁴, F₃₇₋₄₅⁴, F₂₀₋₂₈⁴ and F₂₁₋₂₉⁴

Surveyor-General's Office,
Colombo, December 13, 1904.

J. B. M. RIDOUT,
for Surveyor-General

Anuradhapura S. O. 136

Badulla District Court, Case No. 1,955.

Reference under Section 5 of Ordinance No. 1 of 1897.

In the matter of the lands commonly called or known as Puhulhena, Hompolabeddehena, and Kalugalgodahena, Meddagodapatana, and Hompolagodalandā, situate in the village of Kairatnagama in the Bogoda korale of the Yatikinda division, in the Province of Uva, and of "The Waste Lands Ordinances of 1897, 1899, 1900, and 1903."

THE notice required by section 1 of the said Ordinances having been duly given on the Twelfth day of February, 1904, and published in the *Government Gazette* of the Twelfth day of February, 1904, in respect of the lands commonly called or known as Puhulhena, Hompolabeddehena, and Kalugalgodahena, Meddagodapatana, and Hompolagodalandā, situated in the village of Kayiratnagama in the Bogoda korale of the Yatikinda division, in the Province of Uva, bounded as follows: on the north by T. P. 178,160, the high road from Badulla to Bandarawela, and the Udadompekandura; on the east by the Badulla-oya; on the south by Elama-arawewatta claimed by Galkotuwawatta Appuwa and others, the high road from Badulla to Bandarawela, Galkotuwatta claimed by Appuwa, Veera, and others; on the west by T. P. 176,711, T. P. 176,247, T. P. 176,706, a footpath, T. P. 176,706, and shown as lots 1, 1a, and 4 in preliminary plan No. 21, and containing in extent 19 acres 1 rood and 30 perches (*vide* Notice No. 1,857): and a claim having been made thereto by (1) Kairatnagedara Kiri-Muttu and (2) Kairatnagedara Appuwa, both of Kairatnagama, and the said second claimant Kairatnagedara Appuwa of Kairatnagama having since withdrawn his claim, and due inquiry having been made by me, John George Fraser, Special Officer appointed under section 28 of the said Ordinances, into the said claim of the first claimant; and whereas I do not admit the said claim of the said first claimant Kairatnagedara Kiri Mutu of Kairatnagama, and have failed to enter into any agreement with the said first claimant Kairatnagedara Kiri Mutu of Kairatnagama in respect thereof, such claim is therefore referred by me, under the powers vested in me by sections 5 and 6 of the said Ordinances, to the District Judge of Badulla; the value of the said lands is Rs. 195.

March 18, 1905.

J. G. FRASER,
Special Officer.

Decree.

In the District Court of Badulla.

Kairatnagedara Kiri Mutu of Kairatnagama.....Claimant.

Class I., No. 1,955. Against

The Government Agent of the Province of Uva..... Respondent.

THIS action coming on for final disposal before B. L. Potger, Esq., Acting District Judge of Badulla, on the 1st day of May, 1905, in the presence of the claimant who admits the claim of the Crown to the lands in dispute: It is ordered and decreed that the following lands, namely, Puhulhena, Hompolabeddehena, and Kalugalgodahena, Meddagodapatana, and Hompolagodalandā, situated in the village of Kairatnagama in the Bogoda korale of the Yatikinda division, in the Province of Uva, bounded as follows: on the north by T. P. 178,160, the high road from Badulla to Bandarawela, and the Udadompekandura; on the east by the Badulla-oya; on the south by Elama-arawewatta claimed by Galkotuwawatta Appuwa and others, the high road from Badulla to Bandarawela, Galkotuwawatta claimed by Appuwa, Veera, and others; on the west by T. P. 176,711, T. P. 176,247, T. P. 176,706, a footpath, T. P. 176,706, and shown as lots 1, 1a, and 4 in preliminary plan No. 21, and containing in extent 19 acres 1 rood and 30 perches—to be the property of the Crown.

The 1st day of May, 1905.

BARANDT L. POTGER,
Acting District Judge.

Uva S. O. 635

Order under Section 2 of "The Waste Lands Ordinances of 1897, 1899, and 1900," declaring the Lands to be Crown Property.

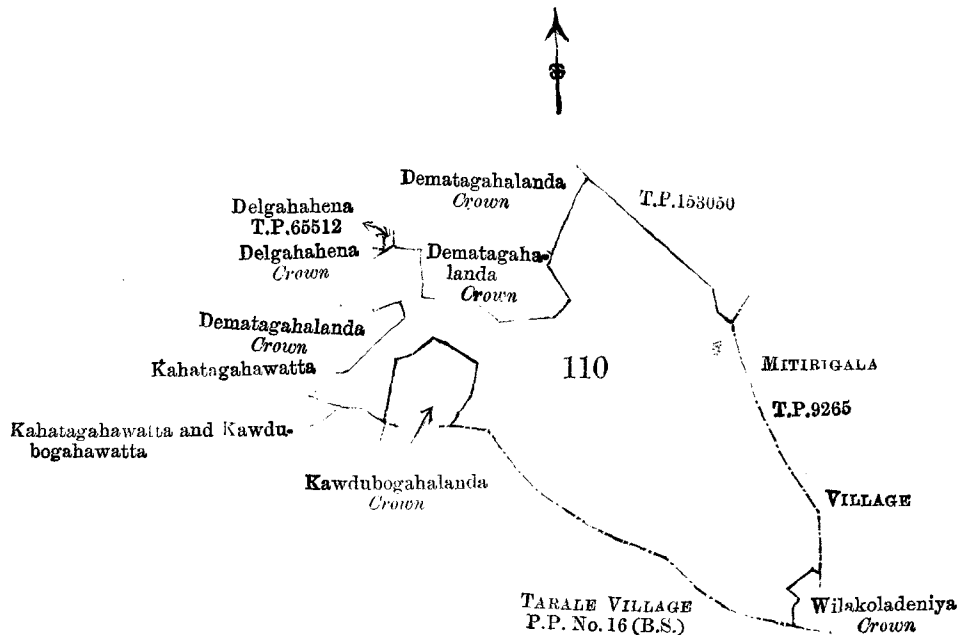
In the matter of the lands commonly called or known as Dematagahalanda and Tapasgalalanda, lots 110 and 123 in preliminary plan No. 14, situate in the village of Udugama in Gangaboda pattu of Siyane Korale East of the Colombo District, in the Western Province, and of "The Waste Lands Ordinances of 1897, 1899, and 1900."

THE notice required by section 1 of "The Waste Lands Ordinances of 1897, 1899, and 1900," having been duly published in manner prescribed by that section in respect of the above-named lands (*vide* Notice No. 2,104 of December 16, 1904), and no claim having been made to the said lands or to any interest therein within the period of three months from the date specified in the said notice, I, Henry William Frederick Cottingham Brodhurst, Acting Government Agent of the Western Province, under and by virtue of the powers vested in me in that behalf by section 2 of the said Ordinances, do hereby on this 6th day of May, 1905, order and declare that the said lands, as more fully described herein below, situate in the village of Udugama in Gangaboda pattu of Siyane Korale East of the Colombo District, in the Western Province, and shown as lots 110 and 123 in preliminary plan No. 14 and in the annexed certified tracings therefrom, and containing in extent about 15 acres 3 roods and 14 perches and 24 acres and 30 perches respectively, are the property of the Crown.

Description of the Lands referred to.

Lands referred to above situated in the village Udugama in Gangaboda pattu of Siyane Korale East in the District of Colombo of the Western Province, as shown in block survey plan No. 14 annexed:—

1. Lot No. 110 known as Dematagahalanda, containing in extent 15 acres 3 roods and 14 perches; bounded on the north by lot Q28 called Delgahahena claimed by Edurapatha Gamaralalage Don Welun, lot 115 called Dematagahalanda sold to Gamaralalage Johanis Appu, lot 116 called Dematagahalanda sold to Maddumage Carolis Appu, lot 118 called Dematagahalanda sold to Mahapathirannehelage Nonnohami and land described in title plan No. 153,050; on the east by the boundary of the village Mitirigala and lot 111 called Wilakoladeniya sold to Weraherage Aberan Perera; on the south and south-west by the boundary of the village Tarala, lot 112 called Kawudabogahalanda *alias* Dematagahalanda sold to Danansuri Arachchige Don Davith Appu, and lot F28 called Kahatagahawatta *alias* Kawudabogahawatta claimed by Kanampellege Migel and others; and on the west by lot G28 called Kahatagahawatta sold to Alagiyawanna Mohotti Appuhamillage Don Piris Appuhami and others, lot 113 called Dematagahalanda claimed by Maddumage Carolis Appu, and lot 114 called Delgahahena claimed by Danansuri Arachchige Don Davith Appu.



Scale of 8 Chains to an Inch.

Situation: Udugama village.

Preliminary plan 14.

Lot.	Name of Land.	Extent. A. R. P.
110	Dematagahalanda	15 3 14

Surveyor-General's Office,
Colombo, May 2, 1905.

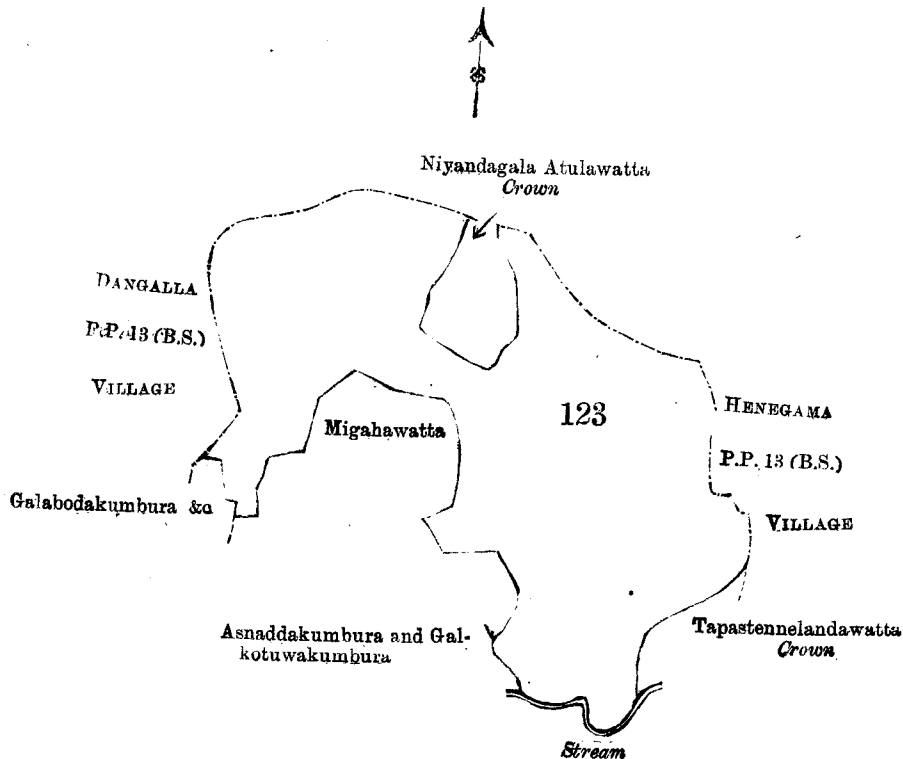
Sheet L 8
33, 34, 41, 42

J. B. M. RIDOUT,
for Surveyor-General.

2. Lot No. 123 known as Tapasgalalanda, containing in extent 24 acres and 30 perches; bounded on the north by lot 124 called Niyandegala Atulewatta sold to Hapantantirige Sardiell Appu and the boundary of the village Henegama; on the east by the boundary of the village Henegama and lot 122 called Tapasgalalandawatta sold to Hapantantirige Dilohami and another; on the south by stream, lot T28 called Asweddumekumbura and Galkotuwekumbura claimed by Wadurawage Thomis Appu and others, lot U28 called Migahawatta claimed by Hapantantirige Sardiell Appu and others, and lot V28 called Galabodakumbura claimed by Hapantantirige Sardiell Appu and others; and on the west by the boundary of the village Dangalla.

Colombo Kachcheri,
The 6th day of May, 1905.

H. W. BRODHURST,
Acting Government Agent.



Scale of 8 Chains to an Inch.

Situation: Udugama village.

Preliminary plan 14.

Lot.	Name of Land.	Extent. A. R. P.
123 ...	Tapastennelanda, &c. ...	24 0 30
Surveyor-General's Office, Colombo, May 2, 1905.		J. B. M. RIDOUT, for Surveyor-General.
Sheet L 33, 34, 41, 42		8

Order under Section 2 of "The Waste Lands Ordinances of 1897, 1899, and 1900," declaring the Lands to be Crown Property.

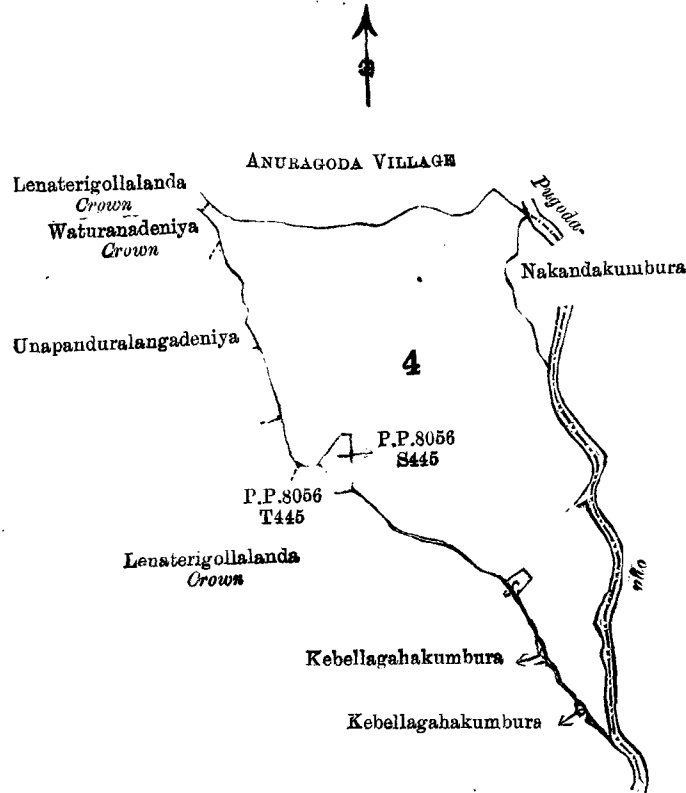
In the matter of the lands commonly called and known as Waturanemukalana and Pelpitakele, lots 4 and 5 in preliminary plan No. 1, situate in the village of Pelpita in Gangaboda pattu of Siyane Korale East of the Colombo District, in the Western Province, and of "The Waste Lands Ordinances of 1897, 1899, and 1900."

THE notice required by section 1 of "The Waste Lands Ordinances of 1897, 1899, and 1900," having been duly published in manner prescribed by that section in respect of the above-named lands (*vide* Notice No. 2,103) of December 16, 1904, and no claim having been made to the said lands or to any interest therein within the period of three months from the date specified in the said notice, I, Henry William Frederick Cottingham Brodhurst, Acting Government Agent of the Western Province, under and by virtue of the powers vested in me in that behalf by section 2 of the said Ordinances, do hereby on this Sixth day of May, 1905, order and declare that the said lands, as more fully described herein below, situate in the village of Pelpita in Gangaboda pattu of Siyane Korale East of the Colombo District, in the Western Province, and shown as lots 4 and 5 in preliminary plan No. 1 and in the annexed certified tracings therefrom, and containing in extent about 75 acres and 2 roods and 59 acres 1 rood and 36 perches respectively, are the property of the Crown.

Description of the Lands referred to.

Lands referred to above situated in the village Pelpita in Gangaboda pattu of Siyane Korale East, in the District of Colombo of the Western Province, as shown in block survey plan No.1 annexed:—

1. Lot No.4 known as Waturanemukalana, containing in extent 75 acres and 2 roods; bounded on the north by the boundary of the village Anuragoda; on the east by lot A called Nakandakumbura claimed by Wanniachchige Sinnappu and others and the boundary of the village Kandana; on the south-west and west by lots P and N called Kebellagahakumbura reserved as threshing floors, lots T445 and S445 described in preliminary plan No. 8,056, lot I called Kebellagahakumbura claimed by Wariapperumage Issan Appu and others, lot F called Mapandinalangadeniya claimed by Wickramasinghe Arachchige Amaris Appu and others, and lot 3 called Waturanedeniya claimed by Wickramasinghe Arachchige Amaris Appu and others.



Scale of 16 Chains to an Inch.

Situation : Pelpita village.

Preliminary plan 1.

Lot.	Name of Land.	Extent. A. R. P.
4	Waturanemukalana	75 2 0

Surveyor-General's Office.
Colombo, May 2, 1905.

Sheet L 7
4,048

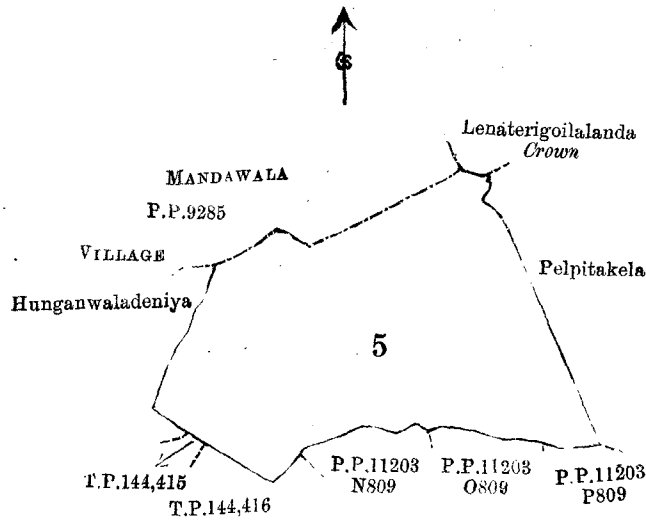
J. B. M. RIDOUT,
for Surveyor-General.

2. Lot No. 5 known as Pelpitakele, containing in extent 59 acres 1 rood and 36 perches; bounded on the north by the boundary of the village Mandawala and lot 1 called Kebellagahakumbura claimed by Wariapperumage Isan Appu and others, lot K called Meegahawatta claimed by Wariapperumage Isan Appu and others; on the south by lots P 809, O 809, and N 809 described in preliminary plan No. 11,203, and lands described in title plans Nos. 144,416 and 144,415; and on the west by lot J called Hunganwaladeniya claimed by Gallolukankanalage Girigoris Appu and others.

Colombo Kachcheri,
The 6th day of May, 1905.

H. W. BRODHURST,
Acting Government Agent.

[For Tracing see page 648.]



Scale of 16 Chains to an Inch.

Situation : Pelpita village.

Preliminary plan 1.

Lot.	Name of Land.	Extent. A. R. P.
5	Pelpitakele	59 1 36

Surveyor-General's Office,
Colombo, May 2, 1905.

Sheet L 7
4,048

J. B. M. RIDOUT,
for Surveyor-General.

PRELIMINARY NOTICE.

Notice under "The Waste Lands Ordinances of 1897, 1899, 1900, and 1903."

TAKE notice, that unless within three months from the 16th day of June, 1905, the persons, if any, who claim any interest in the lands hereinafter mentioned or in any one or more of such lands or to some interest therein, make claim in person or in writing to the said lands or any of them or to some interest therein to J. G. Fraser, Esq., Special Officer appointed under section 28 of "The Waste Lands Ordinances, 1897, 1899, 1900, and 1903," at his office at Hill House, Mutwal, Colombo :

Such Special Officer, in pursuance of the powers vested in him by the said Ordinances, will declare by writing under his hand that the said lands or such of them, as to which no claim has been made, are the property of the Crown.

J. G. FRASER,
Special Officer.

Description of the Lands referred to.

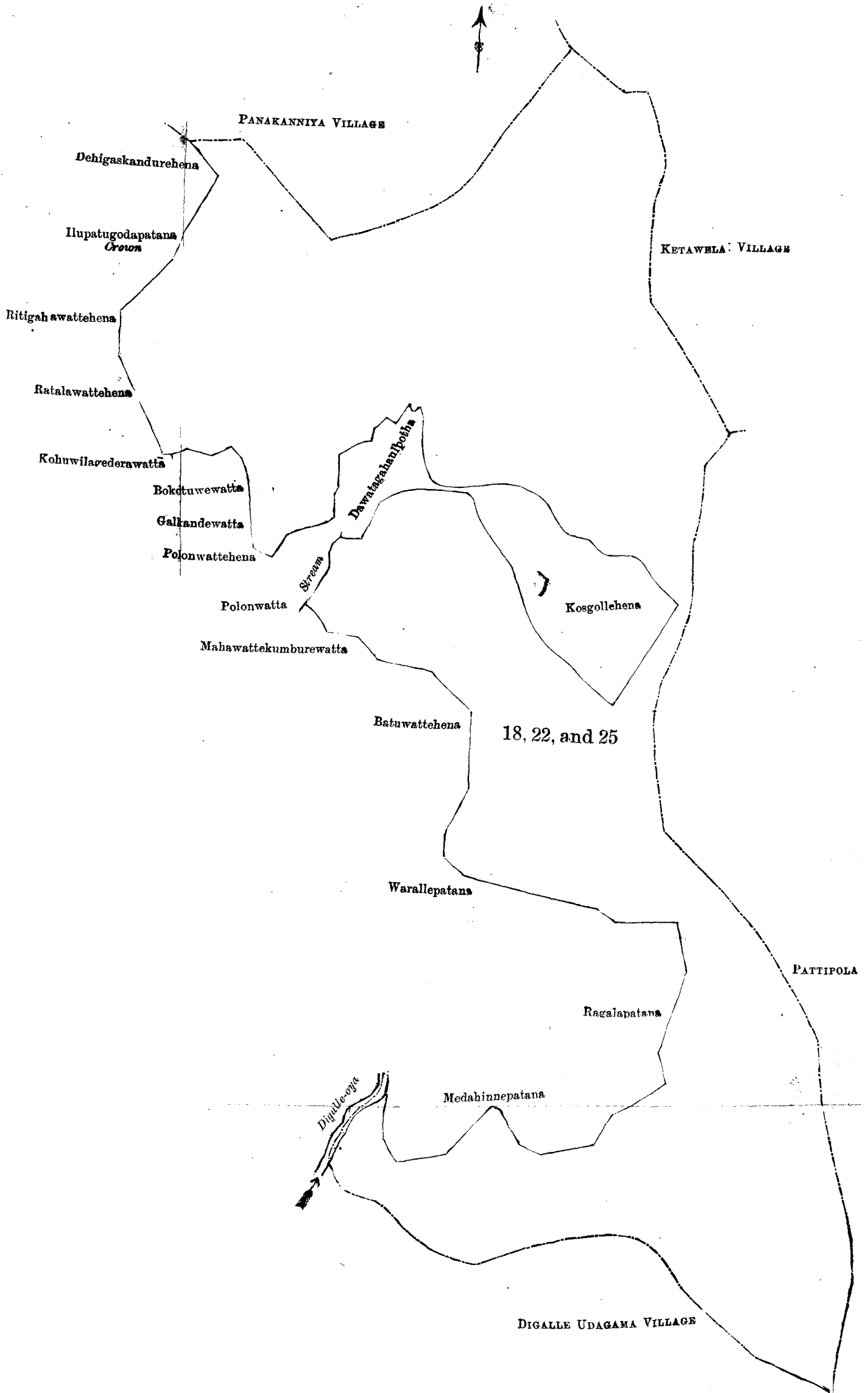
The following lots situated in the village of Digallepallegama in the Bogoda korale of the Yatikinda division, in the Province of Uva, as described in the annexed certified tracings:—

I.

Preliminary plan 100.

Lot.	Name of Land.	Extent. A. R. P.
18	Ilupatagodapatana, Edandukotahinnepatana	79 2 29
22	Kotagahinnepatana, Waralepatana, Ragalapatana, Medahinnepatana	83 3 4
25	Kosgollekele	5 0 13
		<u>168 2 6</u>

and bounded as follows : on the north by the village limit of Panakanniya ; on the east by the village limit of Ketawela, the village limit of Pattipola ; on the south by the village limit of Digalleudagaama ; on the west by the Digalle-oya, Medahinnepatana claimed by Alutwalawwedegara Ukku Banda, Ragalapatana claimed by ditto, Warallepatana claimed by ditto, Batuwattehena claimed by ditto, Mahawattekumburewatta claimed by ditto, Polonwatta claimed by Bokotuwedegara Ranga, a stream, Dawatagahaulpotha claimed by Alutwalawwedegara Ukku Banda and another, Kosgollehena claimed by Mudunpitiyegedara Balahamy, Dawatagahaulpotha claimed by Alutwalawwedegara Ukku Banda and another, Polonwattchena claimed by Bokotuwedegara Ranga, Galkandewatta claimed by Madugahawattegedara Appuhamy, Bokotuwewatta claimed by Damunugahamullegedara Huda, Kohuwilagedarawatta claimed by Kohuwilagedarawatte Tissahami, Ratalawattchena claimed by Kohuwilagedarawatte Tissahami Gamarala, Ritigahawattchena claimed by Kohuwilagedara Appuhami, Ilupatagodapatana belonging to Crown, Dehigaskandurehena claimed by Kohuwilagedara Banda.



බිම්බවිවිස.	ඉඩමේ නම.	මුළු හිතියම 100.	බිම්බරම.
24	...	රහලපතන, මැදහින්නේපතන, වරල්ලේපතන, බටුවන්නේ	ආ. රු. ප.
	හේන	...	49 3 18

මීට මාසිමි—උගුරව රාජසන්නක කොට්ඨාසයේ පතනද; නැගෙනහිරට රාජසන්නක වරල්ලේපතනද, රාජ සන්නක රහලපතනද; දකුණට රාජසන්නක මැදහින්නේපතනද; බස්නාහිරට රාජසන්නක මැදහින්නේපතනද, දිගේ ලේඛයද, සහලකුමුරේවන්නේ උන්නුවන්නේ සහ තවත් ආ විසින් අසිතිවාසිකම් කියන සහලකුමුරද, එම අසිතිවාසිකම් කියන සහලකුමුරේවන්නද, එම අසිතිවාසිකම් කියන සහලකුමුරේවන්නේවෙන්නද, සහලකුමුරේ වන්නේගෙදර උන්නුවන්නේ විසින් අසිතිවාසිකම් කියන මාවතකුමුරේවන්නද.

[ඉහත සි මාසිමිවලට මැදිවු මෙහි පතන දක්වන බිම්බවිවි මෙම දක්වීමෙන් අත්හැරිය වගන් ඒකේ බිම්බරම වන රුඩ් 1කුත් පර්චස් 25ක ඉහත සි අත්කර 49කුත් රුඩ් 3කුත් පර්චස් 18මේ බිම්බරමේ අඩංගු නොවෙන වගන් මෙසින් දැනගත යුතුයි.]

බිම්බවිවිස.	ඉඩමේ නම.	මුළු හිතියම 100.	බිම්බරම.
26	...	බටුවන්නේඅරව	ආ. රු. ප.
		...	0 1 25

කාණිත්තුණ්ඩ.	පිරාතම පඩම් 100.	විසාලම.
24	...	ආ. රු. ප.
	කාණිපීන් පෙයාර්.	ආ. රු. ප.
	...	0 1 25
	උසලපත්තන, මෙදසින්පෙපත්තන, වරල්ලේපත්තන, පත්ත	විසාලම.
	වත්තේතෙකේ	ආ. රු. ප.
	...	49 3 18

ඉහත සඳහා වන : වැටුප්-උපුටුපුරුණි කොට්ඨාසයේ පෙපත්තන ; සිමුණු-උපුටුපුරුණි වරල්ලේපත්තන, උපුටුපුරුණි උසලපත්තන ; මෙදසින්-උපුටුපුරුණි මෙදසින්පෙපත්තන ; මෙදසින්-උපුටුපුරුණි මෙදසින්පෙපත්තන. යකල්ලේ ඉයා ආණ්ඩු ඉයා, යකල්ලේ පුරුණි වත්තේ වැටුප්පෙපත්තන මෙදසින්පෙපත්තන. යකල්ලේ ඉයා ආණ්ඩු ඉයා, යකල්ලේ පුරුණි වත්තේ වැටුප්පෙපත්තන මෙදසින්පෙපත්තන. යකල්ලේ ඉයා ආණ්ඩු ඉයා, යකල්ලේ පුරුණි වත්තේ වැටුප්පෙපත්තන මෙදසින්පෙපත්තන. යකල්ලේ ඉයා ආණ්ඩු ඉයා, යකල්ලේ පුරුණි වත්තේ වැටුප්පෙපත්තන මෙදසින්පෙපත්තන. යකල්ලේ ඉයා ආණ්ඩු ඉයා, යකල්ලේ පුරුණි වත්තේ වැටුප්පෙපත්තන මෙදසින්පෙපත්තන.

කවනිපු.—මෙහි පෙපත්තන ඉහත සඳහා වන වැටුප්පෙපත්තන සිමුණු ඉයා ආණ්ඩු ඉයා, යකල්ලේ පුරුණි වත්තේ වැටුප්පෙපත්තන මෙදසින්පෙපත්තන. යකල්ලේ ඉයා ආණ්ඩු ඉයා, යකල්ලේ පුරුණි වත්තේ වැටුප්පෙපත්තන මෙදසින්පෙපත්තන. යකල්ලේ ඉයා ආණ්ඩු ඉයා, යකල්ලේ පුරුණි වත්තේ වැටුප්පෙපත්තන මෙදසින්පෙපත්තන. යකල්ලේ ඉයා ආණ්ඩු ඉයා, යකල්ලේ පුරුණි වත්තේ වැටුප්පෙපත්තන මෙදසින්පෙපත්තන.

කාණිත්තුණ්ඩ.	පිරාතම පඩම් 100.	විසාලම.
26	...	ආ. රු. ප.
	පත්තන වත්තේ අඟුල	ආ. රු. ප.
	...	0 1 25



Scale of 8 Chains to an Inch.

Situation : Digalle Pallegama village in Yatikinda division of Bogoda korale.

Preliminary plan 100.

Lot.	Name of Land.	Extent. A. R. P.
24 ...	Ragalapatana, Medahinnepatana, Waralepatana, Batu-wattshena ...	49 3 18
26 ...	Batuwattearawa ...	0 1 25

Lot excluded.
Sheets M₃₆₋₄₄⁷ and M₅₂₋₆₀⁷

Surveyor-General's Office,
Colombo, May 22, 1905.

J. B. M. RIDOUT,
for Surveyor-General.

IV.

Preliminary plan 100.

Lot.	Name of Land.	Extent. A. R. P.
20 ...	Galkandewatta, Bokotuwewatta, Galkandehena, Polonwattshena ...	8 1 7

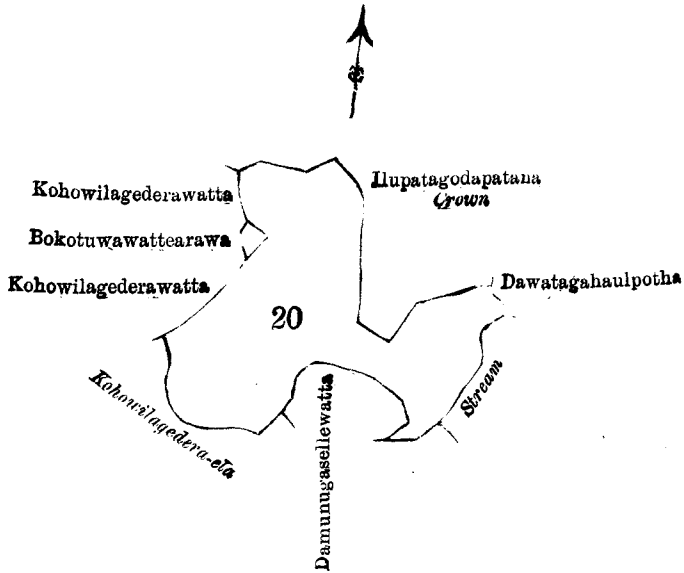
and bounded as follows: on the north by Ilupatagodapatana belonging to Crown; on the east by Dawatagahaulpotha claimed by Yahalalumburegedara Ukku Banda, a stream; on the south by Damunugasellewatta claimed by Madugahawattagedara Punchirala and others, the Kohowilagedara-ela; on the west by Kohowilagedarawatta claimed by Kohowilagedara Tissahami, Bokotuwattearawa claimed by Damunugasellegedara Huda, Kohowilagedarawatta claimed by Kohowilagedara Tissahami.

මිමකවිටිස.	ඉඩමේ නම.	මුල් සිතියම 100.	ඛම්තරම. අ. රු. ප.
20 ...	ගල්කන්දේවත්ත, බොකොවුච්චත්ත, ගල්කන්දේහේන, පොලොන්නේගේන	8 1 7

මේ මායිම්—උතුරට රාජසත්තක ඉරිපතගොඩපතනද; නැගෙනහිරට ගලකුඹුලේගෙදර උක්කුඹුච්චා විසින් අයිතිවැසිකම් කිරින දවටගහලල්පතද, ඇලනද; දකුණට මඩුගහවත්තේගෙදර පුනච්චල සහ නවත් අස විසින් අයිතිවැසිකම් කිරින දමුනුගස්ඇල්ලේවත්තද, කොහොවුලගෙදර ඇලද; බස්නාහිරට කොහොවුලගෙදර නිසාහම් විසින් අයිතිවැසිකම් කිරින කොහොවුලගෙදරවත්තද, දමුනුගස්ඇල්ලේගෙදර හුදු විසින් අයිතිවැසිකම් කිරින බොකොවුච්චත්තේඅරවද, කොහොවුලගෙදර නිසාහම් විසින් අයිතිවැසිකම් කිරින කොහොවුලගෙදරවත්තද.

காணித்துண்டு.	பிரதம படம் 100. காணியின் பெயர்.	வீசாலம். ஏ. அ. பெ.
20 ...	கல்கந்தைவத்தை, போகோத்துவேவத்தை, கல்கந்தைகேன, பொலொன்வத்தைகேன ...	8 1 7

எல்லைகளாவன: வடக்கு-முடிக்குரிய இலுப்பத்தகொடைபத்தன; கிழக்கு-யகலரும்புறேகெதற உக்குபண்டா என்பவருரித்துப்பேசும் தவத்தகாலுப்பொத்த, ஓர் அருவி; தெற்கு-மடிகாவத்தைகெதற புன்சிறுண்பும் மறுபேரும் உருத்துப்பேசும் தமுனுக்கெசல்லேவத்தை, கோவலகெதறஎல; மேற்கு-கொகோவிலகெதற திஸ்சகாமி என்பவருரித்துப்பேசும் கொகோவிலகெதறவத்தை, தமுனுக்கெசல்லேகெதற ருதா என்பருருத்துப்பேசும் பொகோதுவேவத்த அருவ, கொகோவிலகெதற திஸ்சகாமி என்பவருருத்துப்பேசும் கொகோவிலகெதறவத்தை.



Scale of 8 Chains to an Inch.

Situation : Digalle Pallegama village in Yatikinda division of Bogoda korale.

Lot.	Name of Land.	Extent. A. R. P.
20 ...	Galkandewatta, Bokotuwewatta, Galkandehena, Polonwattshena ...	8 1 7

Sheet M₃₆₋₄₄⁷

Surveyor-General's Office,
Colombo, May 22, 1905.

J. B. M. RIDOUT,
for Surveyor-General.

V.

Preliminary plan 100.

Lot.	Name of Land.	Extent. A. R. P.
15 ...	Kohowilagedarahena <i>alias</i> Asweddumehena ...	1 2 32

and bounded as follows : on the north by Egoda-aswedduma claimed by Kohowilagedara Tissahami, Kohowilagedarawatta claimed by Kohowilagedara Tisahami Gamarala ; on the east by Galkandehena claimed by Kohowilagedara Ukkumenika and Madugahawattegedara Appuhami ; on the south by Galapita-arawa claimed by Kohowilagedara Ukkumenika ; on the west by the Digalle-oya.

මුල් සිතියම 100.

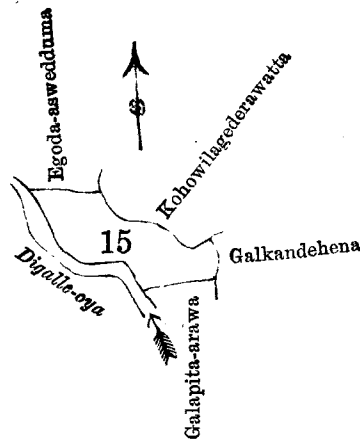
විකිවර්ගය.	ඉඩමේ නම.	විමිතරම. අ. රු. ප.
15 ...	කොහොවිලගෙදරගේන කොහොන් අස්වැද්දුමේගේන ...	1 2 32

මේ මාසිම—ලහුරට කොහොවිලගෙදර නිසානම් විසින් අසිතිවාසිකම් කීයන එගොඩඅස්වැද්දුමද, කොහොවිල ගෙදර නිසානම් ගමරු විසින් අසිතිවාසිකම් කීයන කොහොවිලගෙදරවන්තද ; නැගෙනහිරට කොහොවිලගෙදර උක්කු මැනිකා සහ මඩගහවත්තේගෙදර අප්පුහාමි විසින් අසිතිවාසිකම් කීයන ගල්කන්දේගේනද ; දකුණට කොහොවිලගෙදර උක්කු මැනිකා විසින් අසිතිවාසිකම් කීයන ගලපිට්ඨවද ; බස්නාහිරට දිගල්ලේ මගද.

பிரதம படம் 100.

காணித் துண்டு.	காணியின் பெயர்.	விசாலம். ஏ. அ. பெ.
15 ...	கொகோவிலகெதற்கேன அல்லது அஸ்வடேகேன ...	1 2 32

எல்லைகளாவன : வடக்கு-கொகோவிலகெதற திஸ்சகாமியி உருத்துப்பேசும் என்கொடஅஸ்வடே, கொகோவிலகெதற திஸ்சகாமியி கமரூன உருத்துப்பேசும் கொகோவில கெதறவத்தை ; கீழ்க்கு-கொகோவிலகெதற உக்குமெனிக்கவும், மடு காவத்தைகெதற அப்புகாமியும் உருத்துப்பேசும் கல்கந்தகேன ; தெற்கு-கொகோவிலகெதற உக்குமெனிக்க என்பவ ருருத்துப்பேசும் கலபிட்டியறவ ; மேற்கு-முகல்லையு என்பது மாற.



Scale of 8 Chains to an Inch.

Situation : Digalle Pallegama village in Yatikinda division of Bogoda korale. Preliminary plan 100.

Lot.	Name of Land.	Extent. A. R. P.
15 ...	Kohowilagedarahena <i>alias</i> Asweddumahena ...	1 2 32

Surveyor-General's Office, Colombo, May 22, 1905. Sheet M₃₆-44 J. B. M. RIDOUT, for Surveyor-General.

VI.

Preliminary plan 100.

Lot.	Name of Land.	Extent. A. R. P.
6 ...	Dehigaskandurehena, Ilupatagodapatana, Ritigahawattehena, Ratalawattehena... ..	12 3 35

and bounded as follows : on the north by a path from Tuppiya to Badulla ; on the east by Ilupatagodapatana belonging to Crown ; on the south by Kohowilagedarawatta claimed by Kohowilagedara Tissahami and others ; on the west by the Kohowilagedara-ela, a stream, Ritigahawatta claimed by Kohowilagedara Banda. Ritigahawattearawa claimed by ditto, Ritigahawatta claimed by ditto, Dehigaskandurearawa claimed by ditto, a stream.

මුල් සිතියම 100.

විකිවර්ගය.	ඉඩමේ නම.	විමිතරම. අ. රු. ප.
6 ...	දෙහිගස්කදුරේගේන, ඉඵපනගොඩපනන, රිටිගහවත්තේගේන, රටලවත්තේගේන ...	12 3 35

මේ මාසිම—ලහුරට තුස්සිරිමේ සිට බදුල්ලට යන පාරකද ; නැගෙනහිරට රජසන්නක ඉඵපනගොඩපනනද ; දකුණට කොහොවිලගෙදර නිසානම් සහ නවත් අස විසින් අසිතිවාසිකම් කීයන කොහොවිලගෙදරවන්තද ; බස්නාහිරට කොහොවිලගෙදර ඇලද, ඇලක්කද, කොහොවිලගෙදර බත්දා විසින් අසිතිවාසිකම් කීයන රිටිගහවත්තද, එම අස විසින් අසිතිවාසිකම් කීයන රිටිගහවත්තේගේනද, එම අස විසින් අසිතිවාසිකම් කීයන රිටිගහවත්තද, එම අස විසින් අසිතිවාසි ශ්‍රී මි කීයන දෙහිගස්කදුරේගේනද, ඇලක්කද.

பிரதம படம் 100.

காணித்துண்டு.

காணியின் பேர்.

விசாலம்.

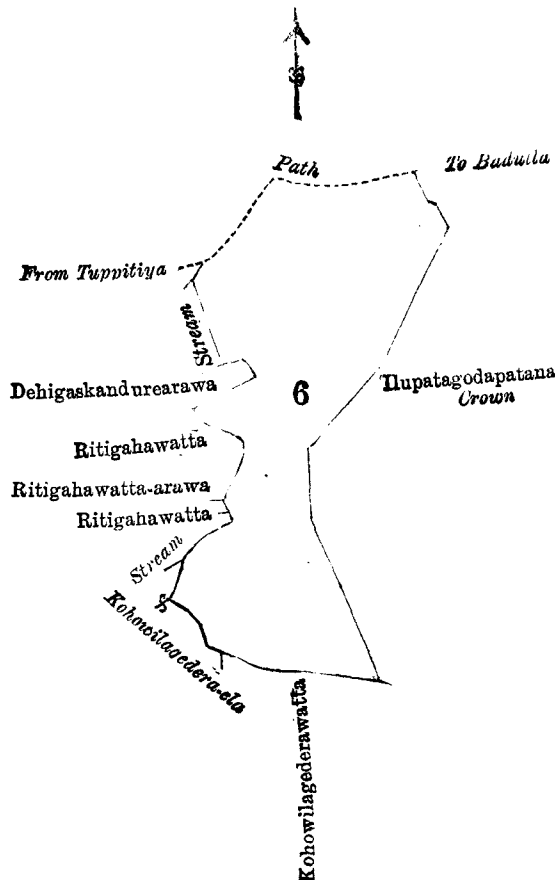
6 ...

தெகிகஸ்கந்துறேகேன, இலுப்பத்தகொடைப்பத்தன, நிட்டிகாவத்தைகேன றத்தலவத்தைகேன

... 12 3 35

ஏ. டி. பே.

எல்லைகளாவன : வடக்கு-துப்பிற்றியேவிலிருந்து வடன்குப்போரும் ஓர் பாதை ; கிழக்கு-முடிக்குரிய இலுப்பத்தகொடைப்பத்தன ; தெற்கு-கொகோவிலகெதற திஸ்காயியும் மறுப்பரும் உருத்துப்பேசும் கொகோவிலகெதறவத்தை ; மேற்கு-கொகோவிலகெதற எல என்னும் அருவி, ஓர் அருவி, கொகோவிலகெதற பண்டா என்பவ ருருத்துப்பேசும், நிற்றிகாவத்தை, மேற்படியா ருருத்துப்பேசும் நிற்றிகாவத்தைஅருவ, மேற்படியா ருருத்துப்பேசும் நிற்றிகாவத்தை, மேற்படியா ருருத்துப்பேசும் தெகிகஸ்கந்துறேஅருவ, ஓர் அருவி.



Scale of 8 Chains to an Inch.

Situation : Digalle Pallegama village in Yatikinda division of Bogoda korale.

Preliminary plan 100.

Lot.	Name of Land.	Extent. A. R. P.
6	Dehigaskandurehena, Ilupatagodapatana, Ritigahawattehena, Ratalawattehena	12 3 35
Surveyor-General's Office, Colombo, May 22, 1905.		J. B. M. RIDOUT, for Surveyor-General.
Sheet M 7 36-44		

VII.

Preliminary plan 100.

Lot.	Name of Land.	Extent. A. E. P.
5	Ambagahakandepatana	4 3 10
7	Ambagahahena	4 2 35
		<u>9 2 5</u>

and bounded as follows : on the north by the village limit of Pannekanniya ; on the east by a path from Badulla to Tuppiya, a stream ; on the south by Dehigaskandurearawa claimed by Kohowilagedara Banda, a stream, Pansalawatta claimed by Bogoda Temple (T.P. 78,979) ; on the west by Ambagahahena claimed by Bogoda Pansala, Pansalewatta claimed by Bogoda Temple, the village limit of Pannekanniya.

මුල් සිතියම 100.

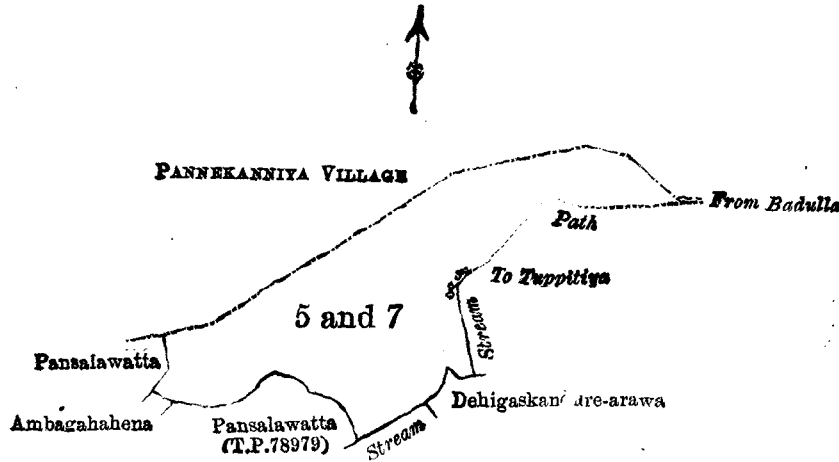
බිම්බවලිස.	ඉඩමේ නම.	විමරණ.
		අ. ර. ප.
5 ...	අඹගහකන්දේපහන	4 3 10
7 ...	අඹගහහේන	4 2 35
		9 2 5

මීට මායිම්—උතුරට පත්තේකන්තිය යන ගමේ ගම්ඉමද; නැගෙනහිරට බදුල්ලේ සිට ඔප්පිටියට යන පාරකද, ඇලකද; දකුණට ගොඹොවිලගෙදර බන්ධා විසින් අයිතිවැසිකම් කියන දෙකියස්කපුරේඅරවද, ඇලකද, බෝගොඩවිල, රේ විසින් අයිතිවැසිකම් කියන පස්පල්වත්තද (ව. පි. 78,979); බස්නාහිරට බෝගොඩ පත්පල විසින් අයිතිවැසිකම් කියන අඹගහහේනද, බෝගොඩවිලාරේ විසින් අයිතිවැසිකම් කියන පස්පල්වත්තද, පත්තේකන්තිය යන ගමේ ගම් ඉමද.

පිරිසිදු පටුම 100.

කාණිත්තුණ්ඩ.	කාණිවිත් පෙර.	විෂාලම.
		අ. ර. ප.
5 ...	අම්පකානේපත්තේ	4 3 10
7 ...	අම්පකානේ	4 2 35
		9 2 5

අම්පකානේ : වැටුණ-පන්දෙකේනිය කිරාම අම්ප; සිවුණ-වතුණවිලින් තුටුපිහිටිය අනුභවිතයක් කුටුම්භයක් පානේ, ඉර් අලුත්; මෙහි-මෙහිකොවිලකෙතර පන්දා අනුභව රුහිණිපුටුපෙරුම මෙහිකෙසේනුමේ අලුත්, ඉර් අලුත්, මොකොටකොවිලාලේ උතුරුපුටුපෙරුම පන්දා වත්තේ (78,979 මි. උසින්) මෙහි කොටුපුටුපෙරුම කාණි; මෙහි-මොකොට පාණ්දායාලේ උතුරුපුටුපෙරුම අම්පකානේ, මොකොට කොවිලාලේ උතුරුපුටුපෙරුම පන්දා වත්තේ, පන්දෙකේනිය කිරාම අම්ප.



Scale of 8 Chains to an Inch.

Situation : Digalle Pallegama village in Yatikinda division of Bogoda korale.

Preliminary plan 100.

Lot.	Name of Land.	Extent.
		A. R. P.
5 ...	Ambagahakandepatana ...	4 3 10
7 ...	Ambagahahena ...	4 2 35
		9 2 5

Surveyor-General's Office,
Colombo, May 22, 1905.

Sheet M₃₆⁷-44

J. B. M. RIDOUT,
for Surveyor-General.

VIII.

Preliminary plan 100.

Lot.	Name of Land.	Extent.
		A. R. P.
1 ...	Kaluelagawahena ...	1 3 17
2 ...	Galgodahinnepatana, Higgahagodapatana ...	182 1 34
2a ...	Ambagahahena ...	0 1 15
29 ...	Pupulehena, Etambagasdowehena, Tahanchihena ...	16 2 32
30 ...	Palugedaratennepatana, Ketahawelatennepatana, Kinagollepatana, Neluwekapallepatana ...	114 0 24
31 ...	Kinagollehena ...	6 1 16
34 ...	Liyangollepatana ...	8 1 5
		530 0 23

nd bounded as follows : on the north by the village limit of Pannekanniya ; on the east by Pansalawatta claimed by Bogoda Pansala, Ambagahahena claimed by ditto, Pansalawatta claimed by ditto, Unnanselagekumbura claimed by ditto, Unnanselagekumbura encroachment on Crown land claimed by ditto, Otalawehena claimed by Otalawegedara Appuhami,

Kitulgaspitiyehena claimed by Badana-arawagedara Punohiral, Higgahagodapatana belonging to Crown, Kinagaha-kumbura claimed by Badana-arawagedara Kiriwante and others, Kinagollepatana belonging to Crown, the village limit of Digalle Udagama ; on the south by the village limit of Weragama ; on the west by the village limit of Horatota.

NOTE.—The following lot lying within the above boundaries is excluded from this notice, and its acreage 1 rood and 25 perches is not included in the acreage of 330 acres and 23 perches given above :—

Preliminary plan 100.

Lot.	Name of Land.	Extent A. R. P.
35 ...	Gommana-arawa ...	0 1 25

▶ මුල් සිතියම 100.

බිම්කථාව.	ඉඩමේ නම.	බිම්තරම. අ. රු. ප.
1 ...	කළුපුලුයාචායෙන් ...	1 3 17
2 ...	ගල්බොඩහිත්තේපතන, හිත්තනගොඩපතන ...	182 1 34
2a ...	අඹගහගේන ...	0 1 15
29 ...	සුදුලේගේන, ඇටඹගස්දොව්ගේන, ටහන්දියගේන ...	16 2 32
30 ...	පාච්චගොදරනැන්තේපතන, කැටහොටුගොදරනැන්තේපතන කින ගොල්ලේපතන, නෙච්චේකපල්ලේපතන ...	114 0 24
31 ...	කිනගොල්ලේපතන ...	6 1 16
34 ...	ලියන්ගොල්ලේපතන ...	8 1 5
		330 0 23

මේ මාසිම—උතුරට පත්තේකන්තිය යන ගමේ ගම්ඉමද; නැගෙනහිරට බෝගොඩ පත්තල විසින් අයිතිවාසිකම් කියන පත්තලවත්තද, එම පත්තල විසින් අයිතිවාසිකම් කියන අඹගහගේනද, එම පත්තල විසින් අයිතිවාසිකම් කියන පත්තලවත්තද, එම පත්තල විසින් අයිතිවාසිකම් කියන උන්කාන්තේලාගේකුඹුරද, එම පත්තල විසින් අඹවුලවත් වැහිගේ අල්ලාගත නිබොන උන්කාන්තේලාගේ කුඹුරද, ඔහුගොල්ලේගොදර අප්පහාම විසින් අයිතිවාසිකම් කියන ඔහුගොල්ලේගොදර, බදනඅඹගොදර සුන්දරල විසින් අයිතිවාසිකම් කියන කිතුල්ගස්පිටියේගේනද, රත්සත්තන හිත්තනගොඩපතනද, බදනඅඹගොදර කිරිවත්තේ සහ නවත් අස විසින් අයිතිවාසිකම් කියන කිත්තනකුඹුරද, රාජසත්තන කිත්තගොල්ලේපතනද, දිගල්ලේපතනද; දකුණට වේරගම යන ගමේ ගම්ඉමද; බස්නාහිරට තොරගොඩ යන ගමේ ගම්ඉමද.

[ඉහත කී මාසිමවලට මැදිවු මෙහි පහත දක්වන බිම්කථාව මෙම දුන්වීමෙන් අත්හැරිය වගත් එහෙ බිම්තරම වන රුඹ 1 කුත් පර්ච් 25 ඉහත කී අක්කර 330 කුත් පර්ච් 23 වෙන් බිම්තරමේ අඩංගු නොවෙන වගත් මෙහි දැනගත යුතුයි.

මුල් සිතියම 100.

බිම්කථාව.	ඉඩමේ නම.	බිම්තරම. අ. රු. ප.
35 ...	ගොම්මනඅරව ...	0 1 25

වීරතම පට්ට 100.

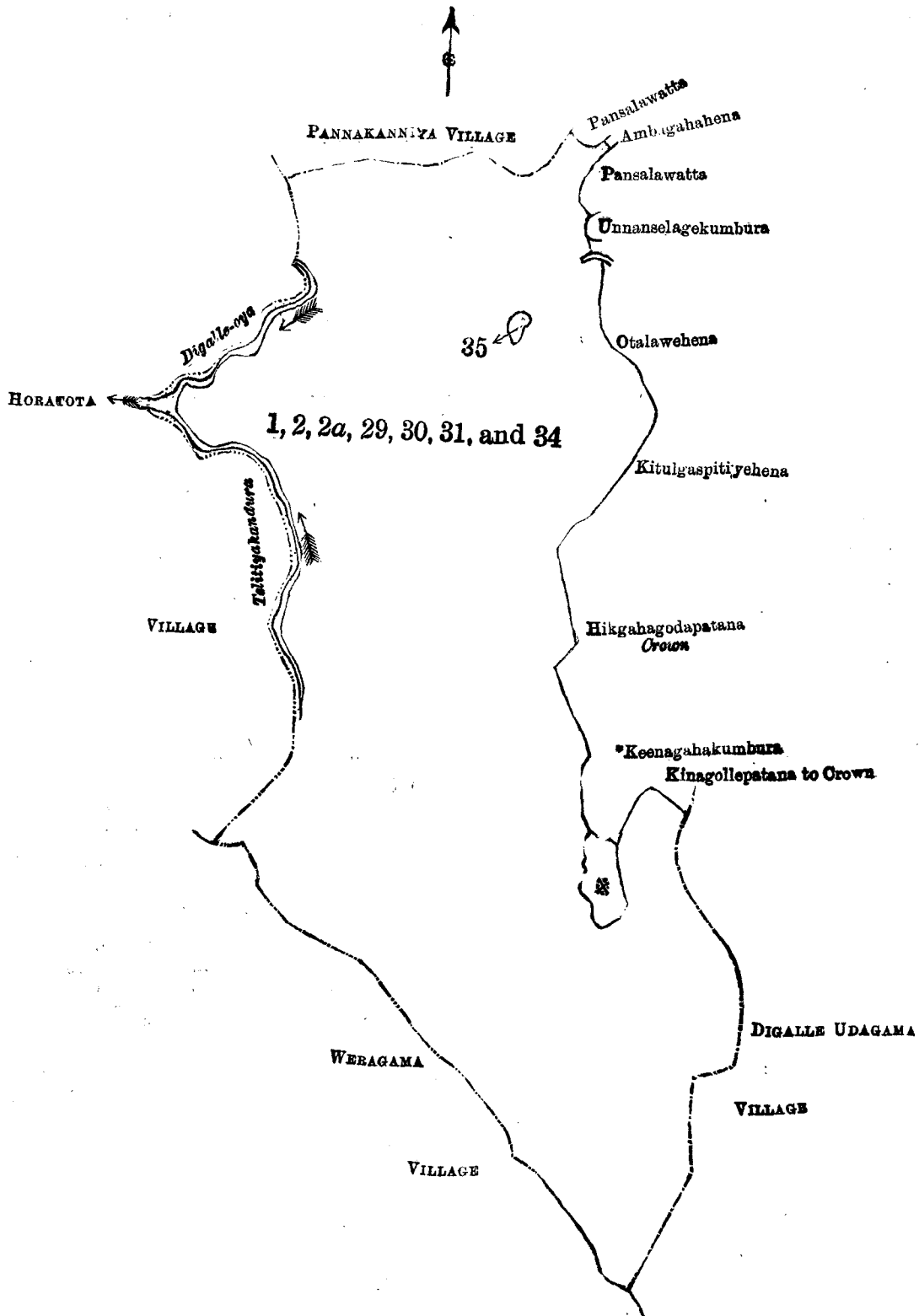
කාණිත්තණ්ඩු.	කාණිපිත් පෝර.	වීරතම. අ. රු. ප.
1 ...	කුඹුලගස්වෙහෙ ...	1 3 17
2 ...	කලකොට්ටිගේපත්තන, හික්කාකොට්ටිපත්තන ...	182 1 34
2a ...	අඹපකාකේන ...	0 1 15
29 ...	සුදුලේගේන, ගත්තප්පහොට්ටාවගේන, තකාන්දියගේන ...	16 2 32
30 ...	පහුදෙතරදෙන්නේපත්තන, දෙතරකාවෙදෙන්නේපත්තන, හික්කොට්ටිපත්තන, දෙතරකාවෙදෙන්නේපත්තන ...	114 0 24
31 ...	හික්කොට්ටිපත්තන ...	6 1 16
34 ...	වීරතමකොට්ටිපත්තන ...	8 1 5
		330 0 23

ඉහත කී මාසිමවලට මැදිවු මෙහි පහත දක්වන බිම්කථාව මෙම දුන්වීමෙන් අත්හැරිය වගත් එහෙ බිම්තරම වන රුඹ 1 කුත් පර්ච් 25 ඉහත කී අක්කර 330 කුත් පර්ච් 23 වෙන් බිම්තරමේ අඩංගු නොවෙන වගත් මෙහි දැනගත යුතුයි.

වීරතම පට්ට 100.

කාණිත්තණ්ඩු.	කාණිපිත් පොර.	වීරතම. අ. රු. ප.
35 ...	කොමනාආලය ...	0 1 25

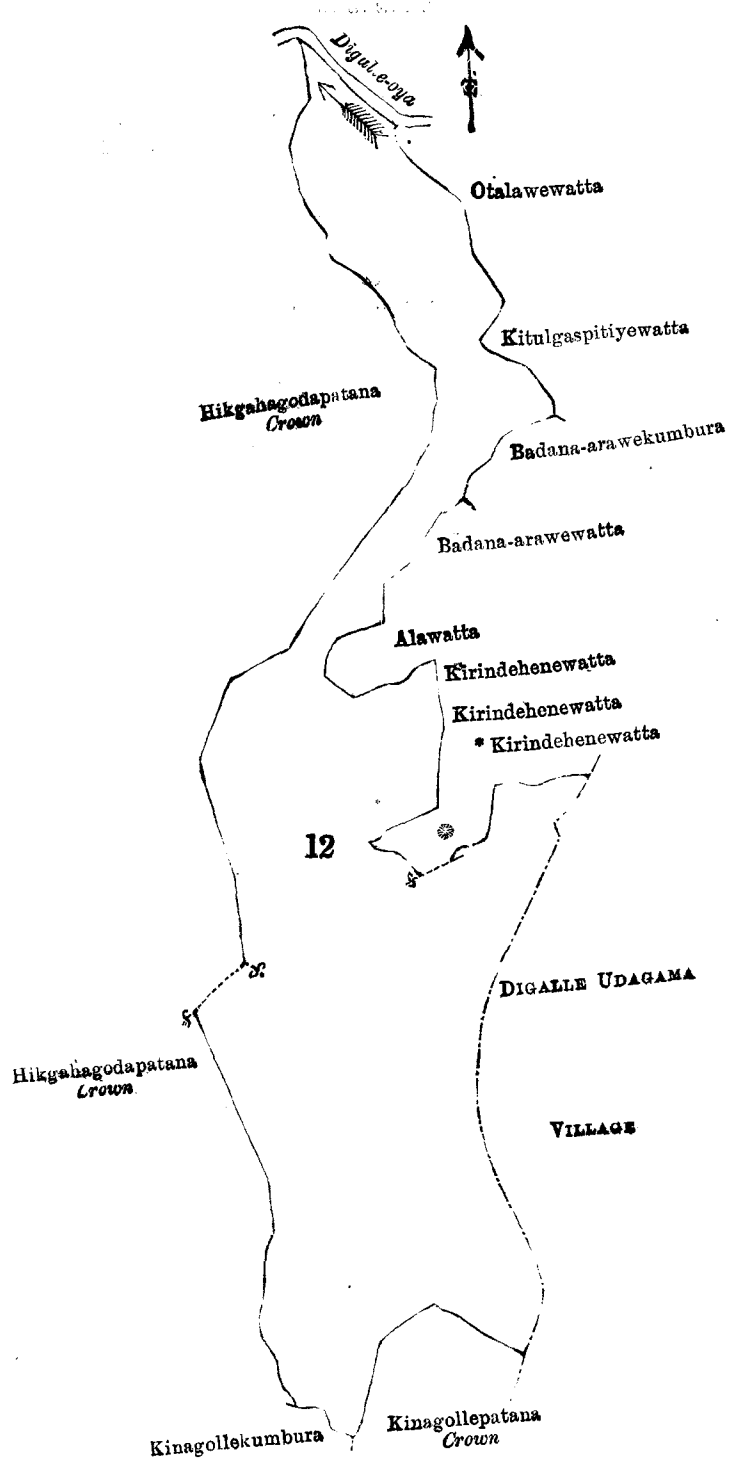
[For Tracing see page 658.]



Scale of 16 Chains to an Inch.

Situation : Digalle Pallegama village in Yatikinda division of Bogoda korale.
Preliminary plan 100.

Lot.	Name of Land.	Extent.	
		A.	R. P.
1	Kaluelagawahena	1	3 17
2	Galgodahinnepatana, &c.	182	1 34
2a	Ambagahahena	0	1 15
29	Pupulehena, &c.	16	2 32
30	Palugederatennepatana, &c.	114	0 24
31	Kinagollehena	6	1 16
34	Liyangollepatana	8	1 5
		330	0 23



Scale of 8 Chains to an Inch.

Situation : Digalle Pallegama village in Yatikinda division of Bogoda korale.

Preliminary plan 100.

Lot.	Name of Land.	Extent. A. R. P.
12	Galkotuwehena, Watupitiyatennehena, Kinagollepatana, Watupitiyepatana, Hikgahagodapatana, Kirindehena, Kitulgaspitiyehena, Otalawehena	40 1 18
	Sheets M ₃₆₋₄₄ ⁷ and M ₅₂₋₆₀ ⁷	

X.

Preliminary plan 100.

Lot.	Name of Land.	Extent. A. R. P.
4a ...	Ambagahahena ...	0 0 5

and bounded as follows : on the north by Ambagahahena belonging to Crown ; on the east by Pansalawatta belonging to Bogoda Pansala (T.P. 78,979) ; on the south by Ambagahahena belonging to Crown ; on the west by Pansalawatta claimed by Bogoda Pansala.

මුල් සිතියම 100.


බම්බවපිටිය.	ඉඩමේ නම.	විමසරම. අ. රු. ප.
4a ...	අඹගහහේන ...	0 0 5

මෙම මාසිම.—උතුරට රජසන්නක අඹගහහේනද ; නැගෙනහිරට 78,979 පිඹුරු කරදසිගේ සේන බෝගොඩ පත් සලට අසිනි පන්සලවත්තද ; දකුණට රජසන්නක අඹගහහේනද ; බස්නාහිරට බෝගොඩ පන්සල විසින් අසිනිවාසිකම කිසක පන්සලවත්තද.

ටීරතම පදම 100.

කාණිත්තුණ්ඩි.	කාණිපිත් පෙයාර්.	විචාරම. අ. රු. ප.
4a ...	අම්පකාකේන ...	0 0 5

ආවේශනාවන් : වடකුල-ඉගුකුලීය අම්පකාකේන ; පිටුකුල-බොකොටපාන්සාලකුලීය (78,979 ම් උරිමෙට්ටාදත් තිව් කණ්ඳුරු) පාන්සාලවත්ත ; මෙහිදු-ඉගුකුලීය අම්පකාකේන ; මෙහිදු-බොකොටපාන්සාලා ටීරතම පදම පාන්සාලවත්ත.



Scale of 8 Chains to an Inch.

Situation : Digalle Pallegama village in Yatikinada division of Bogoda korale.

Preliminary plan 100.

Lot.	Name of Land.	Extent. A. R. P.
4a ...	Ambagahahena ...	0 0 5

Surveyor-General's Office,
Colombo, May 22, 1905.

Sheet M₃₆₋₄₄⁷

J. B. M. RIDOUT,
for Surveyor-General.

XI.

Preliminary plan 100.

Lot.	Name of Land.	Extent. A. R. P.
26 ...	Batwattearawa ...	0 1 25

and bounded as follows : on the north, east, south, and west by Ragalapa'ana, &c., claimed by Yahalakumburewattegedara Ukka Banda and others.

මුල් සිතියම 100.

බම්බවපිටිය.	ඉඩමේ නම.	විමසරම. අ. රු. ප.
26 ...	බට්ටවත්තේඅරම ...	0 1 25

මෙම මාසිම.—උතුරට, නැගෙනහිරට, දකුණට සහ බස්නාහිරට සහලකුම්බුරේවත්තේඅරම උක්කුවත්තා සහ තවත් අන් අසිනිවාසිකම් කිසක රහලපහන හොදිසද.

பிரதம படம் 100.

காணித்துண்டு.

காணியின் பெயர்.

விசாலம்.

ஏ. ரூ. பெ.

26

...

பற்று வத்தை அருவ

...

...

...

0 1 25

எல்லைளாவன : வடக்கும், கிழக்கும், தெற்கும், மேற்கும்-யாகாலகும்புறேவத்தைகெதற உக்குபண்டாவும் 'மறு பெரும் உருத்தப்பேசும் ருகலபத்தன முதலியன.



Scale of 8 Chains to an Inch.

Situation : Digalle Pallegama village in Yatikinda division of Bogoda korale.

Preliminary plan 100.

Lot.	Name of Land.	Extent. A. R. P.
26	Batuwattearawa	0 1 25

Surveyor-General's Office,
Colombo, May 22, 1905.

Sheet M₅₂⁷-60

J. M. RIDOUT,
for Surveyor-General.

2,201

Uva S. O. 23-1905