

Ceylon Government Gazette

Published by Authority.

No. 6,061—FRIDAY, JUNE 30, 1905.

PART I.—General : Minutes, Proclamations, Appointments,
and General Government Notifications.

PART II.—Legal and Judicial.

PART III.—Provincial Administration.

PART IV.—Land Settlement.

PART V.—Mercantile, Marine, Municipal, Local, &c.

Separate paging is given to each Part in order that it may be filed separately.

Part IV.—Land Settlement.

	PAGE		PAGE
Preliminary Notices	707	Final Orders	—

PRELIMINARY NOTICES.

Notice under "The Waste Lands Ordinances of 1897, 1899, 1900, and 1903."

TAKE notice, that unless within three months from the 30th day of June, 1905, the persons, if any, who claim any interest in the lands hereinafter mentioned or in any one or more of such lands, make claim in person or in writing to the said lands or any of them or to some interest therein to H. O. Fox, Esq., Special Officer appointed under section 28 of "The Waste Lands Ordinances, 1897, 1899, 1900, and 1903," at his office at Hill House, Mutwal, Colombo :

Such Special Officer, in pursuance of the powers vested in him by the said Ordinances, will declare by writing under his hand that the said lands or such of them, as to which no claim has been made, are the property of the Crown.

H. O. Fox,
Special Officer.

Description of the Lands referred to.

The following lots situated in the village of Kadahatawewa in the Ihalamedagandahe tulana of the Nuwaragam korale of the Nuwaragam palata, in the North-Central Province, as described in the annexed certified tracing :—

Preliminary plan 297.

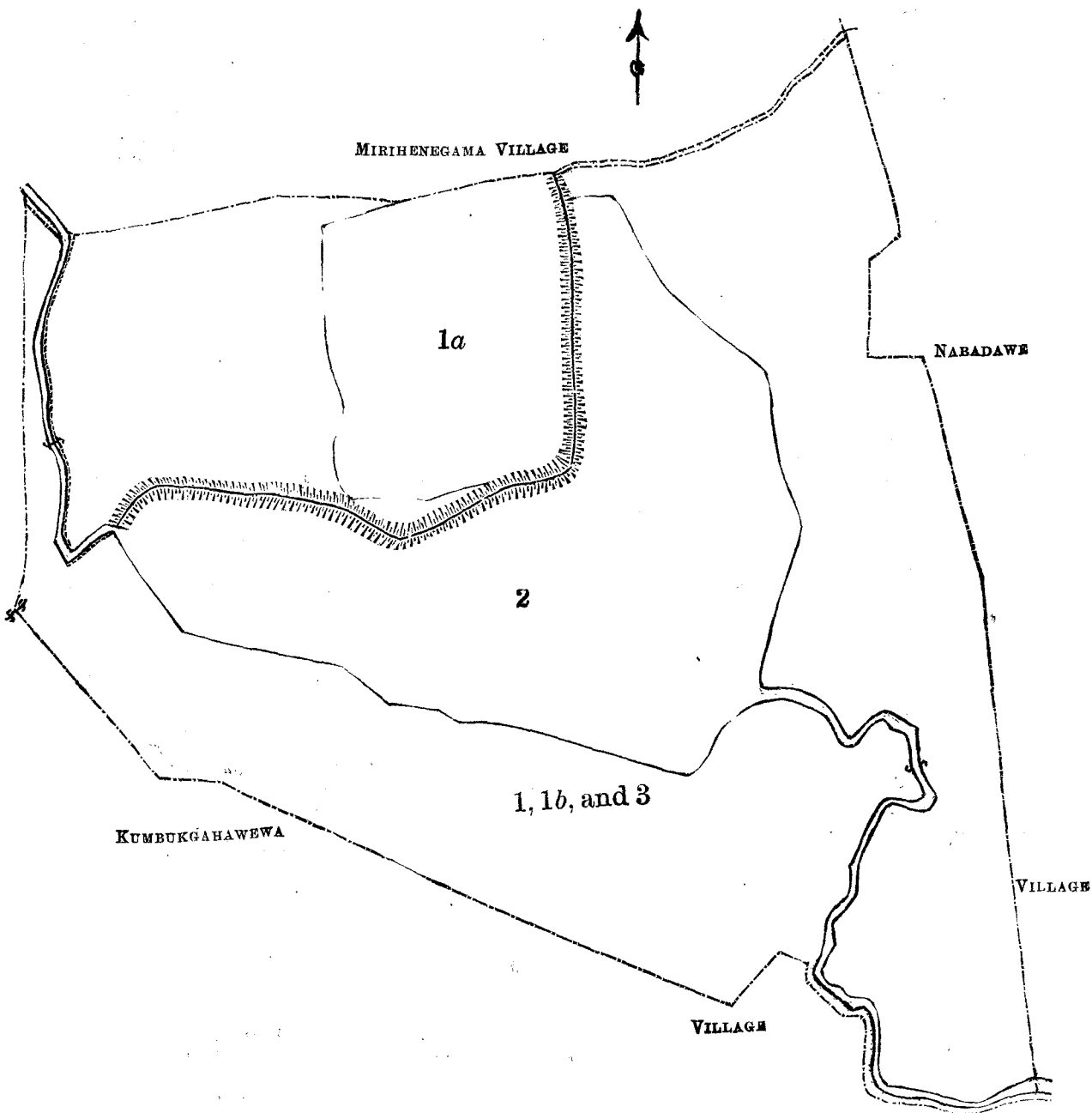
Lot.	Name of Land.	Extent.	
		A.	R. P.
1	Kadahatawewakumbura	0	3 30
1b	Do.	0	0 30
3	Kadahatawewekele	80	1 35
		81	2 15

and bounded as follows : on the north by the village limit of Mirihenegama ; on the east by the village limit of Nabadewa ; on the south and west by the village of Kumbukgahawewa.

NOTE.—The following lots lying within the above boundaries are excluded from this notice, and their aggregate acreage of 57 acres 2 roods and 38 perches is not included in the acreage of 81 acres 2 roods and 15 perches given above :—

Preliminary plan 297.

Lot.	Name of Land.	Extent.	
		A.	R. P.
1a	Kadahatawewakumbura (T.P. 121,027)	16	2 13
2	Kadahatawewa	41	0 25
		57	2 38



Scale of 8 Chains to an Inch.

Situation: Kadahatawewa village in Nuwaragam korale.

Preliminary plan 297.

Lot.	Name of Land.	Extent. A. R. P.
1	Kadahatawewakumbura	0 3 30
1b	Do.	0 0 30
3	Kadahatawewekele	80 1 35
		81 2 15
<i>Lots excluded.</i>		
1a	Kadahatwewekumbura (T.P. 121,027)	16 2 13
2	Kadahatawewa	41 0 25
		57 2 38

Surveyor-General's Office,
Colombo, May 24, 1905.

Sheets F⁹₃₃₋₄₁ and F⁹₄₉₋₅₇

J. B. M. RIDOUT,
for Surveyor-General.

Notice under "The Waste Lands Ordinances of 1897, 1899, 1900, and 1903."

TAKE notice, that unless within three months from the 30th day of June, 1905, the persons, if any, who claim any interest in the lands hereinafter mentioned or in any one or more of such lands, make claim in person or in writing to the said lands or any of them or to some interest therein to H. O. Fox, Esq., Special Officer appointed under section 28 of "The Waste Lands Ordinances, 1897, 1899, 1900, and 1903," at his office at Hill House, Mutwal, Colombo :

Such Special Officer, in pursuance of the powers vested in him by the said Ordinances, will declare by writing under his hand that the said lands or such of them, as to which no claim has been made, are the property of the Crown.

H. O. Fox, Special Officer.

Description of the Lands referred to.

The following lots situated in the village of Siyambalawa in the Nuwaragam tulana of the Nuwaragam korale of the Nuwaragam palata, in the North-Central Province, as described in the annexed certified tracing :—

Preliminary plan 289.

Lot.	Name of Land.				Extent.		
					A.	R.	P.
2	Siyambalawekele	1,118	1	2
2a	Do.	5	2	0
					1,123	3	2

and bounded as follows : on the north by the village limit of Alutwewa, the village limit of Amanagama, the Yoda-ela ; on the east by the village limit of Kirimetiagama, the village limit of Helambawewa ; on the south by the village limit of Acharigama, the village limit of Siyambalawa of the Ihalamedagandahe tulana, the village limit of Moragoda ; on the west by the high road from Kurunegala to Anuradhapura.

NOTE.—The following lot lying within the above boundaries is excluded from this notice, and its acreage of 10 acres 3 roods and 20 perches is not included in the acreage of 1,123 acres 3 roods and 2 perches given above :—

Preliminary plan 289

Lot.	Name of Land.				Extent.		
					A.	R.	P.
1	Siyambalawekumbura	10	3	20

මේ 1905 වසරේ ජූනි මස 30 වෙනි දින පටන් තුන්මාසයක් ඇතුළතදී මෙහි පහත දක්වන ඉඩම්වලට නොහොත් ඉන් එකකට නොහොත් වැඩිගණනකට සම් අයිතිවාසිකමක් තිබෙන සම් අයවල් ඇත්නම් ඒ අය විසින් මුඩුබිම් සම් බිඳීම වැනි 1897, 1899, 1900 සහ 1903 වන අංශුපනවල 28 වෙනි වගන්තියේ ප්‍රකාරයට පත්කරනු ලැබූ විශේෂ මන්ත්‍රීන් වරයානන්තරයෙන් කොළඹ මෝදර හිල් හවුස්හි කන්තෝරුවේදී එච්. ඩී. ජොන්සන් උත්තරයෙන් ඉදිරිපිට ඇවිත් පෙත්සිට හෝ ලියවිල්ලකින් එකී ඉඩම්වලට නොහොත් ඊට ඇති සම් කොටසකට කිසි අයිතිවාසිකමක් පෙන්වා සිටින්නට නොයෙදුනොත්, එකී විශේෂ මන්ත්‍රීන් වරයානන්තරයෙන් ඉහත සඳහන්වලින් උඩු තිබෙන බලවල ප්‍රකාරයට අයිතිවාසිකම් නොකිසිව එකී ඉඩම් එක්කෝ එසින් අයිතිවාසිකමක් ගෙනහැර දක්වන්නට නොයෙදෙන සෑම ඉඩම් රාජ්‍යත්වයට ඉඩම් කැපීමට උත්තරයෙන් අත්සන ඇති ලියවිල්ලකින් උත්තරයෙන් විසින් ප්‍රකාශකරන බව මෙසින් දැනගත යුතුයි.

එච්. ඩී. ජොන්සන්, විශේෂ මන්ත්‍රීන් වරයානන්තරය.

ඉඩම්වල තොරතුරු.

උතුරු මධ්‍යම දිසාවේ නුවරගම්පලානේ නුවරගම්කෝරළේ නුවරගම්තුලානේ සිසම්ලාවේ ගත ගම පිහිටා තිබෙන මේ අමුතර සහතික සිතීමේ පෙනෙන මෙහි පහත දක්වන බිම්කවිටි, එනම් :—

මුල් සිතීම 289.

බිම්කවිටිය.	ඉඩමේ නම.				බිම්තරම.		
					අ.	රු.	ප.
2	සියම්ලාවේකැරළේ	1,118	1	2
2a	එම	5	2	0
					1,123	3	2

මේ මාසිම්—උතුරට අවට වැඩි ගම්බද, අමතනගම්බද, යෝද්දැරුද; නැගෙනහිරට කිරිමැටියගම් ගම්බද, ගෙලබවැව ගම්බද; දකුණට ආවරිගම් ගම්බද, ගහලුදැරුගමේ තුලානේ සිසම්ලාවේ ගම්බද, මොරොගොඩ ගම්බද; බස්නාහිරට කුරුණෑගල සිට අනුරාධපුරයට ගත මහපාරය.

[ඉහත සඳහන් ඉඩම්වලට මැදිවූ මෙහි පහත දක්වන බිම්කවිටි මෙම දුන්දීමෙන් අත්හැරීම වගන් ඒකේ බිම්තරම වන අක්කර 10 කුත් රුබ් 3 කුත් පර්ච්ස් 20 ඉහත සඳහන් අක්කර 1,123 කුත් රුබ් 3 කුත් පර්ච්ස් 2 කේ බිම්තරමේ අඩංගු නොවෙන වගන් මෙසින් දැනගත යුතුයි.]

මුල් සිතීම 90.

බිම්කවිටිය.	ඉඩමේ නම.				බිම්තරම.		
					අ.	රු.	ප.
1	සියම්ලාවේකුමුර	10	3	20

මුත්තරයට පෙර පවතින බාහිර කොටස් ඉන්දියානු පවුලකට අයත්ව පවතින බවට තීරණය වූයේ 1905 වසරේ ජූනි මස 30 දිනේදී කරන ලද අවමාන 30 න් දින තුළදී ඉටු ගොඩනැගීමට අවස්ථාවක් ලැබුණි. 1897 මුත්තර 1903 ම් ඉන්දියානු වරප්‍රස්ථාපයක් අනුව 28 වැනි වගන්තියේ ප්‍රකාරයට පත්කරනු ලැබූ විශේෂ මන්ත්‍රීන් වරයානන්තරයෙන් කොළඹ මෝදර හිල් හවුස්හි කන්තෝරුවේදී එච්. ඩී. ජොන්සන් උත්තරයෙන් ඉදිරිපිට ඇවිත් පෙත්සිට හෝ ලියවිල්ලකින් එකී ඉඩම්වලට නොහොත් ඊට ඇති සම් කොටසකට කිසි අයිතිවාසිකමක් පෙන්වා සිටින්නට නොයෙදුනොත්, එකී විශේෂ මන්ත්‍රීන් වරයානන්තරයෙන් ඉහත සඳහන්වලින් උඩු තිබෙන බලවල ප්‍රකාරයට අයිතිවාසිකම් නොකිසිව එකී ඉඩම් එක්කෝ එසින් අයිතිවාසිකමක් ගෙනහැර දක්වන්නට නොයෙදෙන සෑම ඉඩම් රාජ්‍යත්වයට ඉඩම් කැපීමට උත්තරයෙන් අත්සන ඇති ලියවිල්ලකින් උත්තරයෙන් විසින් ප්‍රකාශකරන බව මෙසින් දැනගත යුතුයි.

ඒ. ඒ. ජොන්සන්, විශේෂ මන්ත්‍රීන් වරයානන්තරය.

சட்டிய காணிகளின் விவரம்.

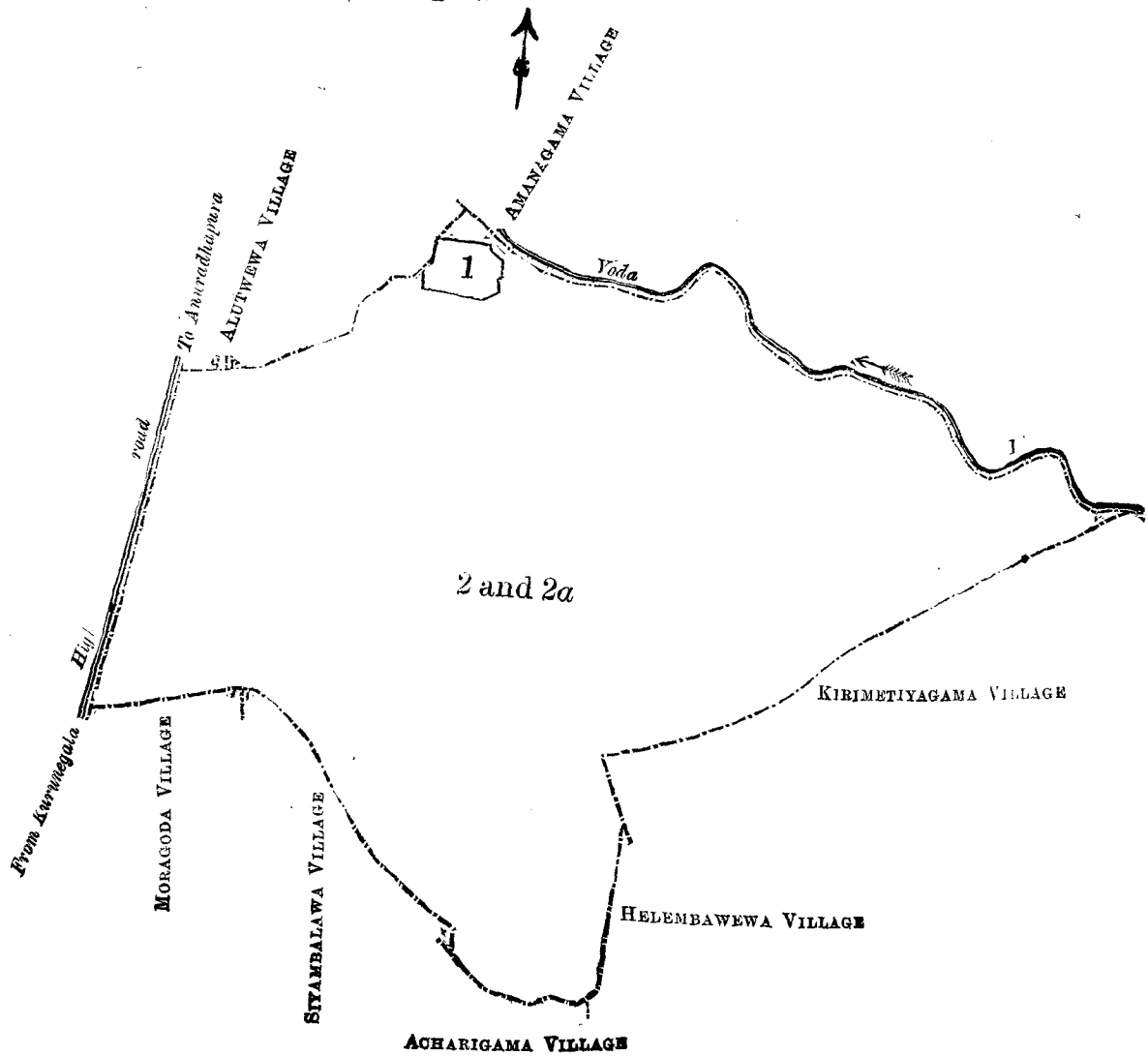
வடமத்திய மாகாணம் துவரகம்பளாத்தை துவரகம்கோறளை துவரகம்துளானையைச்சேர்ந்த சியம்பலாவ என்னும் கிராமத்திலுள்ள இந்துடனணக்கப்படும் உறுதிப்படுத்திய பட்டப்பிரதியில் விவரித்தபடியே, கீழ்க் குறிக்குங் காணித்துண்டுகள் :—

காணித்துண்டு.		பிரதம பட்டம் 289.		காணியின் பெயர்.		விசாலம்.	
						ஏ. அ. பே.	
2	...	சியம்பலாவேகேலே	1118	1 2
2a	...	டே	5	2 0
						1123	3 2

எல்லைகளாவன : வடக்கு-அழுத்வேவக் கிராம எல்லை, அமனகமக் கிராம எல்லை, யோதளவ என்னும் அருவி; கிழக்கு-கிரிமெற்றியாகமக் கிராம எல்லை, கெலம்பாவேவக் கிராம எல்லை; தெற்கு-ஆசாரிகமக் கிராம எல்லை, இகலமெடகந்தா கேதுளானையைச்சேர்ந்த சியம்பலாவக் கிராம எல்லை, மொறகொடக் கிராம எல்லை; மேற்கு-குருநாக்கவிலிருந்து அதுராசபுரத்துக்குப் போகும் பெரிய ரோட்டு.

கவனிப்பு.—மேற்சொல்லிய எல்லைகளுக்குட்பட்டனவாகிய கீழ்க் குறிக்குங் காணித்துண்டு இவ்வறிவித்தவீணின் அம் நீக்கப்பட்டிருக்கின்ற தென்பதையும், அதின் விசாலமாகும் 10 ஏக்கர் 3 அட 20 பேட்சம் முன்சொன்ன 1,123 ஏக்கர் 3 அட 2 பேட்சக்குள் அடங்கவில்லை என்பதையும் கவனிக்கவேண்டியது :—

காணித்துண்டு.		பிரதம பட்டம் 289.		காணியின் பெர்.		விசாலம்.	
						ஏ. அ. பே.	
1	...	சியம்பலாவேரும்புற	10	3 20



Scale of 32 Chains to an Inch.

Situation : Siyambalawa village in Nuwaragam korale.
Preliminary plan 289.

Lot.	Name of Land.	Extent.
		A. R. P.
2	Siyambalawekele	1,118 1 2
2a	Do.	5 2 0
		1,123 3 2

Lot.	Name of Land.	Extent. A. R. P.
1	Siyambalawekumbura ... <i>Lot excluded.</i>	10 3 20
	Sheets F ⁹ ₃₅₋₄₃ , F ⁹ ₃₆₋₄₄ , F ⁹ ₅₁₋₅₉ , and F ⁹ ₃₄₋₄₂	

Surveyor-General's Office,
Colombo, May 23, 1905.

J. B. M. RIDOUT,
for Surveyor-General.

2,215

Anuradhapura S. O. 45—1905

Notice under "The Waste Lands Ordinances of 1897, 1899, 1900, and 1903."

TAKE notice, that unless within three months from 30th day of June, 1905, the persons, if any, who claim any interest in the land hereinafter mentioned, make claim in person or in writing to the said land or to some interest therein to H. O. Fox, Esq., Special Officer appointed under section 28 of "The Waste Lands Ordinances, 1897, 1899, 1900, and 1903," at his office at Hill House, Mutwal, Colombo :

Such Special Officer, in pursuance of the powers vested in him by the said Ordinances, will declare by writing under his hand that the said land, to which no claim has been made, is the property of the Crown.

H. O. Fox,
Special Officer.

Description of the Land referred to.

The land commonly called or known as Galayagamamukalana, situated in the village of Galayagama in the Nuwaragam tulana of the Nuwaragam korale of the Nuwaragam palata, in the North-Central Province, containing in extent 398 acres 3 roods and 15 perches, shown as lot 1 in preliminary plan 279 and in annexed certified tracing therefrom, and bounded as follows : on the north by the village limit of Korakehewa ; on the east by the village limit of Korakehewa, the village limit of Kudaratmale ; on the south by the village limit of Migahawewa, the village limit of Ikiriwewa ; and on the west by the village limit of Iluppankadawala.

NOTE.—The following lots lying within the above boundaries are excluded from this notice, and their aggregate acreage of 15 acres 2 roods and 29 perches is not included in the acreage of 398 acres 3 roods and 15 perches given above :—

Preliminary plan 279.

Lot.	Name of Land.	Extent. A. R. P.
1a	Galayagamagodahena (T.P. 121,007)	6 1 29
2	Galayagamawewa	9 1 0
		15 2 29

1905 ස්වදීප්ති 30 වෙනි දින පවත්නා තුන්මාසයක් ඇතුළතදී මෙහි පහත දක්වන ඉඩමට හෝ එයින් කොටසකට හෝ අයිතියක් තිබෙනවාය කියන යම් අයවල් ඇත්නම් ඒ අය විසින් මුඩුබිම් සම්බන්ධව වර්ෂ 1897, 1899, 1900 සහ 1903 තේ ආඥාපනත්වල 28 වෙනි වගන්තියේ ප්‍රකාරයට පත්කරණු ලැබූ විශේෂ මන්ත්‍රීශ්‍රවරයානන්තානේසේ කොළඹ මෝදර හිල් හුදිස්සි කන්යෝරුමේදී එච්. ඩී. ඒපාක්ස් උන්තානේසේගේ ඉදිරිපිටට ඇවිත් පෙනීසිට හෝ ලියවිල්ලකින් එක් ඉඩමට හෝ එහි කොටසකට අයිතිය පෙන්වා සිටින්නට කොඳෙදුනොත්, එකී විශේෂ මන්ත්‍රීශ්‍රවරයානන්තානේසේට ඉහත කී ආඥාපනත්වලින් ලැබී තිබෙන බලවල ප්‍රකාරයට අයිතිවාසිකම් නොකියාපු එකී ඉඩම රජයන්තක ඉඩමක් කියා උන්තානේසේගේ අත්සන ඇති ලියවිල්ලකින් උන්තානේසේ විසින් ප්‍රකාශකරණ බව මෙයින් දැනගත යුතුයි.

එච්. ඩී. ඒපාක්ස්,
විශේෂ මන්ත්‍රීශ්‍රවරයානන්තානේසේ.

ඉඩමේ තොරතුරු.

උතුරු මධ්‍යම දිසාවේ නුවරගම්පලාගේ නුවරගම්කෝරලේ නුවරගම්තුලාගේ ගලයාගම යන ගම පිහිටා තිබෙන මේ අමුතාපු පහතින් සිතියමේ පෙතිගත අක්කර 398 කුත් රූඩ් 3 කුත් පර්ච් 15 ක් බිම්කරම ඇති සාමාන්‍යවසයෙන් ගලයාගම මුකලාන කියන නොකොත් ඒ නමින් දැනගණ තිබෙන 279 යේ මුල් සිතියමේ 1 න් පෙන්වන බිම්කරමට මායිම්—උතුරට කොරකැහැව ගම්ඉමද; නැගෙනහිරට කොරකැහැව ගම්ඉමද, කුඩාරන්මලේ ගම්ඉමද; දකුණට මිගහවැව ගම්ඉමද, ඉකිරිවැව ගම්ඉමද; බස්නාහිරට ඉරිපත්කඩවල ගම්ඉමද.

[ඉහත කී මායිම්වලට මැදිවූ මෙහි පහත දක්වන බිම්කරවි මෙම දන්වීමෙන් අත්හැරිය වගන් ඒවායේ මුල් බිම්කරම වන අක්කර 15 කුත් රූඩ් 2 කුත් පර්ච් 29 ය ඉහත කී අක්කර 398 කුත් රූඩ් 3 කුත් පර්ච් 15 යේ බිම්කරමේ අඩංගු නොවෙන වගන් මෙයින් දැනගත යුතුයි.]

මුල් සිතියම 279.

බිම්කරවි.	ඉඩමේ නම.	බිම්කරම. අ. රු. ප.
1a	ගලයාගමගොඩගෙන (වි. පි. 121,007)	6 1 29
2	ගලයාගමවැව	9 1 0
		15 2 29

2) තේපින් சொல்லப்படும் காணியில் எவ்வீத உடந்தையாயினும் தங்களுக்குண்டென உரித்துப்பேசுவோர்கள் யாரு யிருந்தால், அவர்கள், 1905 ம் ஆண்டு ஜூன் 30 ந்தேதி துவக்கம் மூன்று மாதத்திற்குள், 1897 முதல் 1903 ம் ஆண்டு வரையுள்ள பாணிலச்சட்டங்களின் 28 ம் பிரிவின் பிரகாரம் ஏற்படுத்திய விசேஷ உத்தியோகத்தர் எச். ஓ. பொக்ஸ் தரை அவர்களிடம் கொழும்பு முகத்துவாரம் "ஹில் ஹவுஸ்" என்னும் அவருடைய கந்தோரில் முகாமகமாயேனும் எழுந்த மூலமாயேனும் தங்களுக்குண்டெனும் உரித்தை அல்லது உடந்தையைத் தெரிவிப்பால், சொல்லிய விசேஷ உத்தியோகத்தர் சொல்லிய சட்டங்களால் தமக்கு உண்டாய அநிகாரத்தைக்கொண்டு உரித்துப்பேசப்படாததாடிய சொல்லிய காணியை முடிக்குரிய ஆதனமென தமது கைச்சாத்திட்டி எழுந்த மூலமாய் வெளிப்படுத்துவார் என்பதை அறிந்துகொள்க.

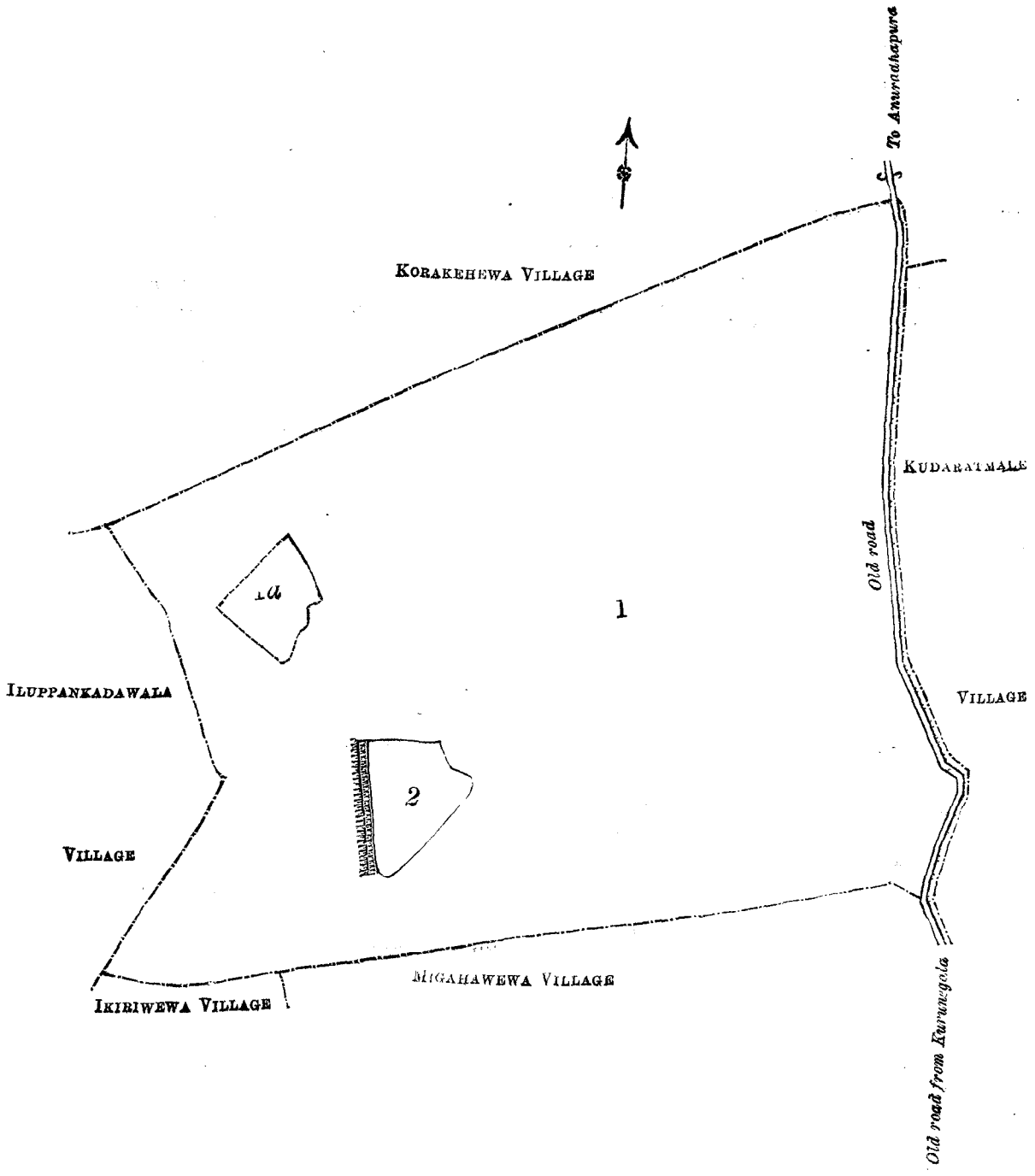
எச். ஓ. பொக்ஸ்,
விசேஷ உத்தியோகத்தர்.

சுட்டிய காணியின் விபரம்.

வடமத்திய மாகாணம் துவரகம்பளாத்தை துவரகம்கோறண துவரகம் துளாயைச்சேர்ந்த கலயாகம என்னும் கிராமத்திலுள்ள இத்துடனணக்கப்படும் உறுதிப்படுத்தியபடப்பிரதியில் விவரித்தபடியே, 398 ஏக்கர் 3 அட 15 பெட்சு விசாலமுடையது சாமானியமாய் கலயாகமமூக்கலான என்னும் பெயரிலால் அழைக்கப்பட்டு அல்லது அறியப்பட்டு வருவதும் 279 மீ பிரதமபடத்தில் முதலாந்துண்டாய்க் காட்டப்பட்டுள்ள துமான காணி; இத்தகவல்: படக்கு-கொறக்கேகவக் கிராம எல்லை; கிழக்கு-கொறக்கேகவக் கிராம எல்லை, குடாறத்தமலேக் கிராம எல்லை; தெற்கு-யீகாவெவக் கிராம எல்லை, இக்கிறிவெவக் கிராம எல்லை; மேற்கு-ஆலப்பங்கடவெலக் கிராம எல்லை.

கவனிப்பு.—மேற்சொல்லிய எல்லைகளுக்குட்பட்டானவாகிய கீழ்க்குறிக்குங் காணித்துண்டுகள் இவ்வறிவித்தவின் அம் நீக்கப்பட்டிருக்கின்றனவென்பதையும், அவைகளின் விசாலத்தொகையாகும் 15 ஏக்கர் 2 அட 29 பெட்சும் முன் சொன்ன 398 ஏக்கர் 3 அட 15 பெட்சுக்குள் அடங்கவில்லை என்பதையும் கவனிக்கவேண்டியது:—

காணித்துண்டு.	பிரதம படம் 279.	விசாலம், ஏ. அ. பெ.
1a ...	கலயாகமகொடகோண (121,007 மீ உரிமைப்படத்தில் கண் டிருக்கும் காணி)	6 1 29
2 ...	கலயாகமவெவ	9 1 0
		<hr/> 15 2 29



Scale of 16 Chains to an Inch.

Situation : Galayagama village in Nuwaragam korale.
Preliminary plan 297.

Lot.	Name of Land.	Extent.	
		A.	R. P.
1 ...	Galayagamamukalana ...	398	3 15
<i>Lots excluded.</i>			
1a ...	Galayagamagodahena (T.P. 121,007) ...	6	1 29
2 ...	Galayagamawewa ...	9	1 0
		15	2 29

Surveyor-General's Office,
Colombo, June 2, 1905.

Sheet F 18—26
9

J. B. M. RIDOUT,
for Surveyor-General.

2,216

Anuradhapura S. O. 46—1905

Notice under "The Waste Lands Ordinances of 1897, 1899, 1900, and 1903."

TAKE notice, that unless within three months from the 30th day of June, 1905, the persons, if any, who claim any interest in the lands hereinafter mentioned or in any one or more of such lands, make claim in person or in writing to the said lands or any of them or to some interest therein to H. O. Fox, Esq., Special Officer appointed under section 23 of "The Waste Lands Ordinances, 1897, 1899, 1900, and 1903," at his office at Hill House, Mutwal, Colombo:

Such Special Officer, in pursuance of the powers vested in him by the said Ordinances, will declare by writing under his hand that the said lands or such of them, as to which no claim has been made, are the property of the Crown.

H. O. Fox,
Special Officer.

Description of the Lands referred to.

The following lots situated in the village of Acharigama in the Ihalamedagandaha tulana of the Nuwaragam korale of the Nuwaragam palata, in the North-Central Province, as described in the annexed certified tracing :—

Preliminary plan 294.

Lot.	Name of Land.	Extent.	
		A.	R. P.
1 ...	Acharigamamukalana... ...	485	2 32
1a ...	Acharigamakele ...	4	3 5
		490	1 37

and bounded as follows : on the north by the village limit of Siyambalawa of the Ihalamedagandaha tulana, the village limit of Siyambalawa of the Nuwaragam tulana ; on the east by the village limit of Helambawewa ; on the south by the village limit of Hinguruwewa, the village limit of Ihalatalawa ; on the west by the village limit of Moragoda.

මේ 1905ක්වූ ජූනි මස 30 වෙනි දින පවත්නා අත්පත්කරුන්ගේ දේපල පහත දක්වන ඉඩම්වලට නොහොත් ඉන් එකකට නොහොත් වැඩිගණනකට සම් අයිතිවැසිකමක් තිබෙන සම් අයවල් ඇත්නම් ඒ අය විසින් මුද්‍රා සහිතව මෙහි 1897, 1899, 1900 සහ 1903 වූ ආඥාපනත්වල 28 වෙනි වගන්තියේ ප්‍රකාරයට පත්කරුණු ලැබූ විශේෂ මන්ත්‍රීන් වරයානන්තරයෙන් කොමිෂන් මේදර හිල් හවුස්හි කන්තෝරුවේදී එම්. ඩී. රේපාක්ස් උත්තරයෙන් ඉදිරිපිට ඇවිත් පෙනීසිට හෝ ලියවිල්ලකින් එකී ඉඩම්වලට නොහොත් ඊට ඇති සම් කොටසකට කිසි අයිතිවැසිකමක් පෙන්වා සිටින්නට නොහැකිවුවහොත්, එකී විශේෂ මන්ත්‍රීන්වරයානන්තරයෙන් ඉහතකී ආඥාපනත්වලින් ලැබී තිබෙන බලවල ප්‍රකාරයට අයිතිවැසිකම් නොකියාපූ එකී ඉඩම් එක්කෝ එසින් අයිතිවැසිකමක් ගෙනහැර දක්වන්නට නොහැකිවූ සෑම ඉඩම් රජ සන්තක ඉඩම් හැටියට උත්තරයෙන් අත්පත් ඇති ලියවිල්ලකින් උත්තරයේ විසින් ප්‍රකාශකරන බව මෙයින් දැනගත හැකිය.

එම්. ඩී. රේපාක්ස්,
විශේෂ මන්ත්‍රීන්වරයානන්තරයේ.

ඉඩම්වල නොරැකුණු.

උතුරු මධ්‍යම දිසාවට අයිති නුවරගම්පලාගේ නුවරගම්කෝරලේ ඉහල මුදුනේදුරේදුරාගේ ආචාර්ය මහ ගම පිහිටා තිබෙන මීට අමුණාපු සහතික සිතියමේ පෙනීගෙන මෙහි පහත දක්වන බිම්කට්ටි, එනම් :—

බිම්කට්ටිය.	ඉඩමේ නම.	මුල් සිතියම 294.		බිම්කරු. අ. රු. ප.
		
1 ...	ආචාර්ය මහ මුදුනාන	485 2 32
1a ...	ආචාර්ය මහ කුලේ	4 3 5
				490 1 37

මීට මායිම්—උතුරු ඉහල මුදුනේදුරේදුරාගේ සීමාලාභීගමේ ගම් ඉමදු, නුවරගම්පලාගේ සීමාලාභීගමේ ගම් ඉමදු; නැගෙනහිරට හෙලුම්වැවේ ගම් ඉමදු; දකුණට හිඳුරුවැවේගමේ ගම් ඉමදු, ඉහල මුදුනේදුරේගමේ ගම් ඉමදු; බස්නාහිරට මොරගොඩගමේ ගම් ඉමදු.

මුහුණින් සොල්වනු ලබන කාරණා සඳහා අත්පත්කරුන්ගේ දේපල පහත දක්වන ඉඩම්වලට නොහොත් ඉන් එකකට නොහොත් වැඩිගණනකට සම් අයිතිවැසිකමක් තිබෙන සම් අයවල් ඇත්නම් ඒ අය විසින් මුද්‍රා සහිතව මෙහි 1897, 1899, 1900 සහ 1903 වූ ආඥාපනත්වල 28 වෙනි වගන්තියේ ප්‍රකාරයට පත්කරුණු ලැබූ විශේෂ මන්ත්‍රීන් වරයානන්තරයෙන් කොමිෂන් මේදර හිල් හවුස්හි කන්තෝරුවේදී එම්. ඩී. රේපාක්ස් උත්තරයෙන් ඉදිරිපිට ඇවිත් පෙනීසිට හෝ ලියවිල්ලකින් එකී ඉඩම්වලට නොහොත් ඊට ඇති සම් කොටසකට කිසි අයිතිවැසිකමක් පෙන්වා සිටින්නට නොහැකිවුවහොත්, එකී විශේෂ මන්ත්‍රීන්වරයානන්තරයෙන් ඉහතකී ආඥාපනත්වලින් ලැබී තිබෙන බලවල ප්‍රකාරයට අයිතිවැසිකම් නොකියාපූ එකී ඉඩම් එක්කෝ එසින් අයිතිවැසිකමක් ගෙනහැර දක්වන්නට නොහැකිවූ සෑම ඉඩම් රජ සන්තක ඉඩම් හැටියට උත්තරයෙන් අත්පත් ඇති ලියවිල්ලකින් උත්තරයේ විසින් ප්‍රකාශකරන බව මෙයින් දැනගත හැකිය.

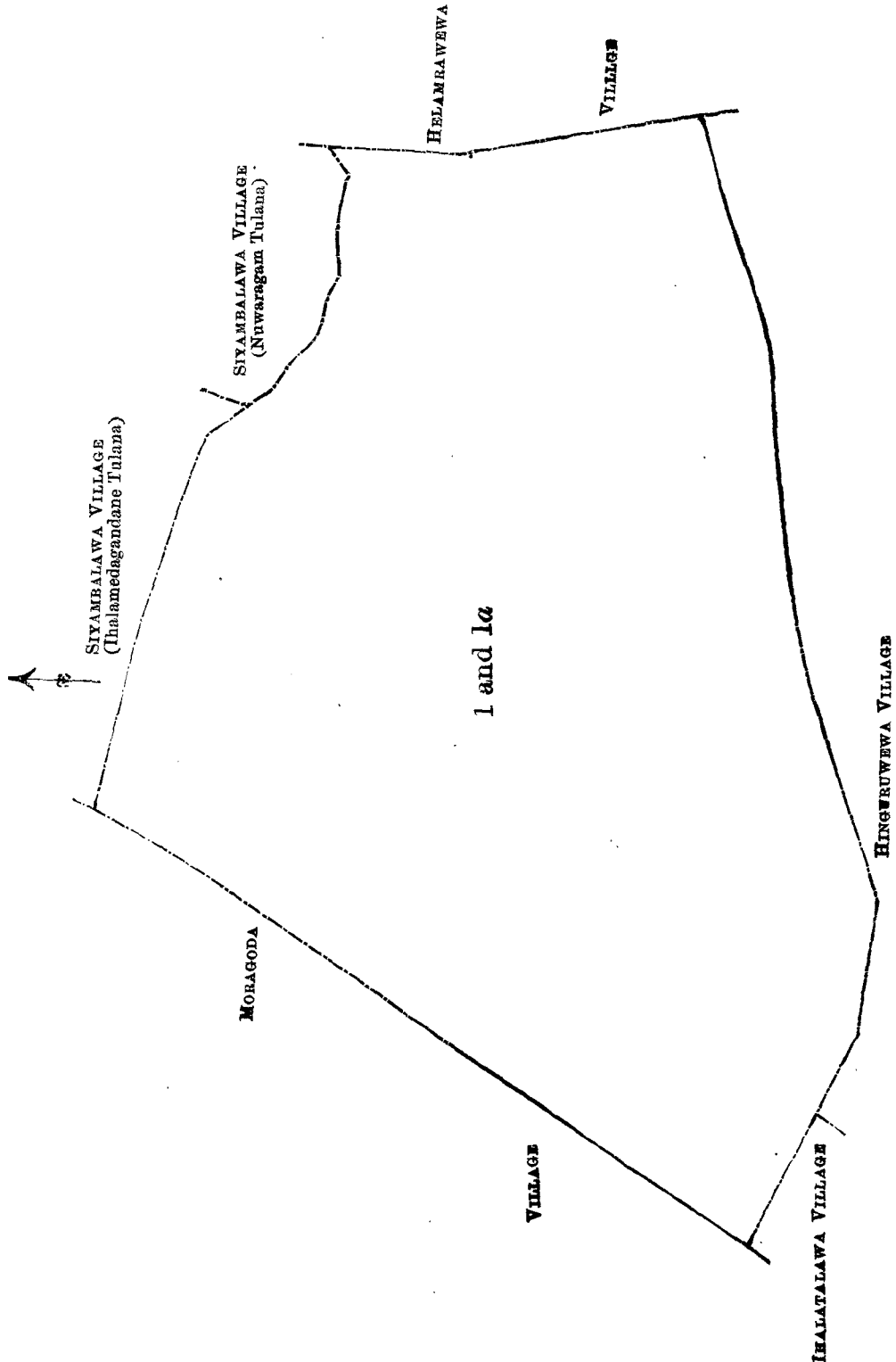
අ. ඉ. පොක්ස්,
විශේෂ මන්ත්‍රීන්වරයානන්තරයේ.

சட்டிய காணிகளின் விபரம்.

வட்டமத்திய மாகாணம் துவரகம்பளாத்தை துவரகம்சேரனை இகலமெதகந்தாகே துளானையச்சேர்ந்த ஆச்சாரிகம என்னுங் கிராமத்திலுள்ள இத்துடனணக்கப்படும் உறுதிப்படுத்திய படப்பிரதியில் விவரித்தபடியே, கீழ்க்குறிக்காணித்துண்டுகள் :—

காணித்துண்டு.		பிரதம படம் 294.		விசாலம்	
		காணியின் போர்.		ஏ. அ. பெ.	
1	...	ஆச்சாரிகமேழக்கவான	485 2 32
1a	...	ஆச்சாரிகமேகெல	4 3 5
				<hr/>	
				490 1 37	

எல்லைகளாவன : வடக்கு-இகலமெதகந்தாகே துளானையச்சேர்ந்த சியம்பலாவக் கிராம எல்லை, துவரகம்சேரனைச்சேர்ந்த சியம்பலாவக் கிராம எல்லை ; கிழக்கு-கெலம்பெவக் கிராம எல்லை ; தெற்கு-கிங்குமபெவக் கிராம எல்லை, இகலத்தலாவே கிராம எல்லை ; மேற்கு-மொறகொடைக் கிராம எல்லை.



Scale of 16 Chains to an Inch.

Situation : Acharigama village in Nuwaragam korale.

Lot.		Name of Land.			Extent.	
		Preliminary plan 294.			A. R. P.	
1	...	Acharigamamukalana	485	2 32
1a	...	Acharigamakele	4	3 5
					490	1 37

Sheets F₃₄₋₄₂⁹, F₃₅₋₄₃⁹, F₅₀₋₅₈⁹, and F₅₁₋₅₉⁹

Surveyor-General's Office,
Colombo, May 23, 1905.

J. B. M. RIDOUT,
for Surveyor-General.

2,217

Anuradhapura S. O. 47—1905

Notice under "The Waste Lands Ordinances of 1897, 1899, 1900, and 1903."

TAKE notice, that unless within three months from the 30th day of June, 1905, the persons, if any, who claim any interest in the lands hereinafter mentioned or in any one more of such lands, make claim in person or in writing to the said lands or any of them or to some interest therein to H. O. Fox, Esq., Special Officer appointed under section 23 of "The Waste Lands Ordinances, 1897, 1899, 1900, and 1903," at his office at Hill House, Mutwal, Colombo:

Such Special Officer, in pursuance of the powers vested in him by the said Ordinances, will declare by writing under his hand that the said lands or such of them, as to which no claim has been made, are the property of the Crown.

H. O. Fox,
Special Officer.

Description of the Lands referred to.

The following lots situated in the village of Maha Ratmale in the Nuwaragam tulana of the Nuwaragam korale of the Nuwaragam palata, in the North-Central Province, as described in the annexed certified tracing :—

Lot.		Name of Land.			Extent.	
		Preliminary plan 272.			A. R. P.	
1	...	Maha Ratmalekele	577	0 0
1a	...	Do.	9	0 0
2	...	Maha Ratmalewewa	36	1 35
3	...	Siyambalagahahena	7	1 20
					629	3 15

and bounded as follows : on the north by the village limit of Alankulama, the village limit of Timbirikadawala ; on the east by the Malwatu-oya ; on the south by the village limit of Egodagama, the village limit of Kuda Ratmale ; on the west by the village limit of Kuda Ratmale.

විෂි 1905ක්වූ ජූනි මස 30 වෙනි දින පටන් තුන්මාසයක් ඇතුලතදී මෙහි පහත දක්වන ඉඩම්වලට නොහොත් ඉන් එක කට නොහොත් වැඩිගණකයට ගම් අයිතිවාසිකමක් තිබෙන ගම් අයවල් ඇත්නම් ඒ අග විසින් මුඩුබිම් සම්බන්ධව විෂි 1897, 1899, 1900 සහ 1903න් ආඥාපණවල 28 වෙනි වගන්තියේ ප්‍රකාරයට පත්කරණු ලැබූ විශේෂ මන්ත්‍රීවරයා නන්තාන්සේගේ කොලම මෝදර හිල් හයිස්සි කන්තෝරුවේදී එච්. ඩී. ඩේවිස් උන්තාන්සේගේ ඉදිරිපිටට ඇවිත් පෙනී සිට හෝ ලියවිල්ලකින් එකී ඉඩම්වලට නොහොත් ඊට ඇති ගම් කොටසකට කිසි අයිතිවාසිකමක් පෙන්වා සිටින්නට නොගෙදුනොත්, එකී විශේෂ මන්ත්‍රීවරයානන්තාන්සේට ඉහතයන් ආඥාපණවලින් ලැබී තිබෙන බලවල ප්‍රකාරයට අයිතිවාසිකම් නොකියාපු එකී ඉඩම් එක්කෝ එයින් අයිතිවාසිකමක් ගෙනහැර දක්වන්නට නොගෙදුන සෑම ඉඩම් රාජසන්තක ඉඩම් හැරියට උන්තාන්සේගේ අත්සන ඇති ලියවිල්ලකින් උන්තාන්සේ විසින් ප්‍රකාශකරණ බව මෙයින් දැනගත යුතුයි.

එච්. ඩී. ඩේවිස්,
විශේෂ මන්ත්‍රීවරයානන්තාන්සේ.

ඉඩම්වල තොරතුරු.

උතුරු මධ්‍යම දිසාවට අයිති නුවරගම්පලාගේ නුවරගම්කෝරලේ නුවරගම්තුලාගේ මහරත්මලේ ගහ ගම පිහිටා තිබෙන මීට අමුතාපු සහතික සිතියමේ පෙනීගත මෙහි පහත දක්වන විස්තරයි :—

බිම් කට්ටිය.		මුල් සිතියම 272.			භූමිකරම.	
		ඉඩමේ නම.			අ. රු. ප.	
1.	...	මහරත්මලේකැලේ	577	0 0
1a	...	එම	9	0 0
2.	...	මහරත්මලේවැව	36	1 35
3.	...	සියලුගහගේන	7	1 20
					629	3 15

මීට මාසිම්—උතුරට අලන්කුලමේ ගම්ඉමද, නිරිතට කුඩාවල ගම්ඉමද ; නැගෙනහිරට මල්වතුගමද ; දකුණට එගොඩ ගම ගම්ඉමද, කුඩාරත්මලේ ගම්ඉමද ; බස්නාහිරට කුඩාරත්මලේ ගම්ඉමද.

தன்பின் சொல்லப்படுங் காணிகளுள் ஒன்றிலேனும் பலவிலேனும் எவ்வித உடந்தையாயினும் தங்களுக்குண்டென உரித்துப்பெசுவோர்கள் யாருமிருந்தால், அவர்கள், 1905 ம் ஆண்டு ஆனி 30 ந்தேதி துவக்கம் மூன்று மாதத்திற்குள், 1897 முதல் 1903 ம் ஆண்டு வரையுள்ள பாணிவச்சட்டங்களின் 28 ம் பிரிவின் பிரகாரம் ஏற்படுத்திய விசேஷ உத்தியோகத்தர் எச். ஒ. பொக்ஸ்துரை அவர்களிடம் கொழும்பு முகத்துவாரம் "ஹில் ஹவுஸ்" என்னும் அவருடைய கந்தோரில் முகாமுசமாயேனும் எழுத்து மூலமாயேனும் தங்களுக்குண்டெனும் உரித்தை அல்லது உடந்தையைத் தெரிவியாவிடில், சொல்லிய விசேஷ உத்தியோகத்தர் சொல்லிய சட்டங்களால் தமக்கு உண்டாய அதிகாரத்தைக்கொண்டு சொல்லிய காணிகளை அல்லது அவைகளுள் உரித்துப்பெசுப்படாதனவற்றை முடிக்குரிய ஆதனமென தமது கைச்சாத்திட்டு எழுத்து மூலமாய் வெளிப்படுத்துவார் என்பதை அறிந்துகொள்க.

எச். ஒ. பொக்ஸ்,
விசேஷ உத்தியோகத்தர்.

சுட்டிய காணிகளின் விபரம்.

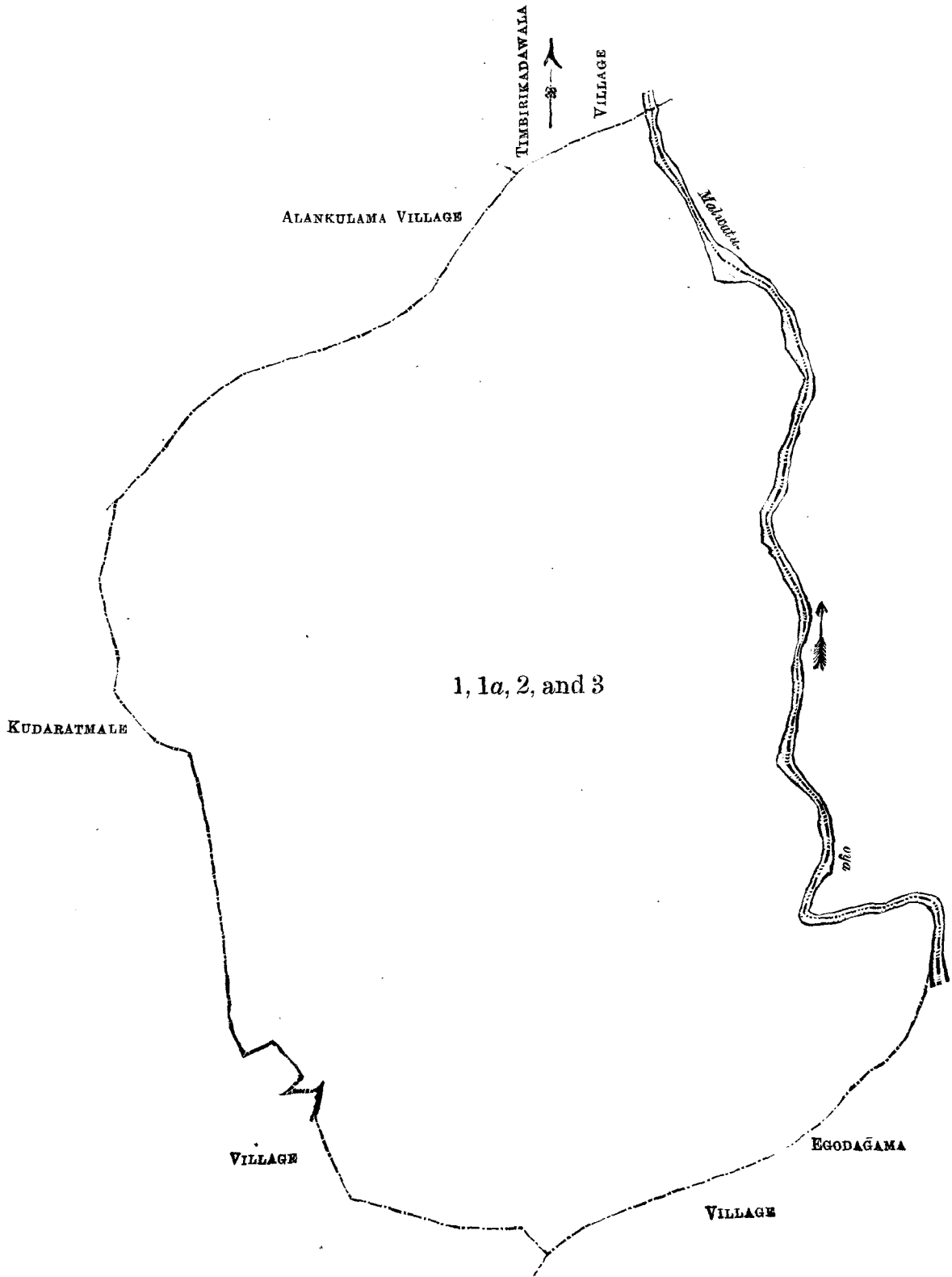
வட்டமத்திய மாகாணம் துவரகம்பளாத்தை துவரகம்கோறுள் துவரகம் துளானையைச்சேர்ந்த மகாறத்தமலே என்னும் கிராமத்திலுள்ள, இத்தட னணக்கப்படும் உறுப்பிட்டுத்திய பட்டப்பிரதியில் விவரித்தபடியே, கீழ்க் குறிக்குங் காணிக் துண்டுகள்:—

பிரதம பட்டம் 272.

காணித்துண்டு.	காணியின் பெயர்.	விசாலம்.	
		ச. மா.	பே.
1 ...	மகாறத்தமலேகெல ...	577	0 0
1a ...	ஷை ...	9	0 0
2 ...	மகாறத்தமலேவெவ ...	36	1 35
3 ...	சியம்பலகாகேளை ...	7	1 20
		629	3 15

எல்லைகளாவன: வடக்கு-அலன்ருளக் கிராம எல்லை, திம்பிறிகடவலக் கிராம எல்லை; கிழக்கு-மல்லத்துலுயா என்னும் ஆறு; தெற்கு-ஏகொட-மக் கிராம எல்லை, குடாறத்தமலேக் கிராம எல்லை; மேற்கு-குடாறத்தமலேக் கிராம எல்லை.

[For Tracing see page 718.]



Scale of 16 Chains to an Inch.

Situation : Maha Ratmale village in Nuwaragam korale,
Preliminary plan 272.

Lot.	Name of Land.	Extent. A. R. P.
1	Maha Ratmalekele	577 0 0
1a	Do.	9 0 0
2	Maha Ratmalewewa	36 1 35
3	Siyambalagahahena	7 1 20
		629 3 15

Sheets F ⁹ 19-27 and F ⁹ 20-28

Surveyor-General's Office,
Colombo, May 23, 1905.

2,218

J. B. M. BIDOUT,
for Surveyor-General.

Anuradhapura S. O. 48-1805

Notice under "The Waste Lands Ordinances of 1897, 1899, 1900, and 1903."

TAKE notice, that unless within three months from the 30th day of June, 1905, the persons, if any, who claim any interest in the lands hereinafter mentioned or in any one or more of such lands, make claim in person or in writing to the said lands or any of them or to some interest therein to H. O. Fox, Esq., Special Officer appointed under section 28 of "The Waste Lands Ordinances, 1897, 1899, 1900, and 1903," at his office at Hill House, Mutwal, Colombo;

Such Special Officer, in pursuance of the powers vested in him by the said Ordinances, will declare by writing under his hand that the said lands or such of them, as to which no claim has been made, are the property of the Crown.

H. O. Fox,
Special Officer.

Description of the Lands referred to.

The following lots situated in the village of Kirimetiya in the Nuwaragam tulana of the Nuwaragam korale of the Nuwaragam palata, in the North-Central Province, as described in the annexed certified tracing :—

Preliminary plan 291.

Lot.	Name of Land.	Extent.	
		A.	R. P.
1	Kirimetiya-wekele	521	2 10
2	Kirimetiya-wewela (encroachment)	0	0 25
		<u>521</u>	<u>2 35</u>

and bounded as follows : on the north by the village limit of Siyambalawa of the Nuwaragam tulana, the village limit of Kuda Nelubewa, the village limit of Maha Nelubewa ; on the east by the village limit of Hidogama ; on the south by the village limit of Diwulwewa ; and on the west by the village limit of Helebawewa, the village limit of Siyambalawa of the Nuwaragam tulana.

NOTE.—The following lot lying within the above boundaries is excluded from this notice, and its acreage of 6 acres 3 roods and 13 perches is not included in the acreage of 521 acres 2 roods and 35 perches given above :—

Preliminary plan 291.

Lot.	Name of Land.	Extent.	
		A.	R. P.
2a	T.P. 131,741	6	3 13

මේ 1905ක් වූ ජූනි මස 30 වෙනි දින පටන් තුන්මාසයක් ඇතුළතදී මෙහි පහත දක්වන ඉඩම්වලට නොහොත් ඉන් එක කට නොහොත් වැඩිගණනකට යම් අයිතිවාසිකමක් තිබෙන යම් අයවල් ඇත්නම් ඒ අය විසින් මුද්‍රාත්මකව වෛ 1897, 1899, 1900 සහ 1903 වෛ ආඥාපණවල 28 වෙනි වගන්තියේ ප්‍රකාරයට පත්කරණු ලැබූ විශේෂ මන්ත්‍රීවරයා තත්කාරයෙන් කොළඹ මෝදර හිල් හවුස්හි කන්තෝරුවේදී එච්. ඩී. රේපාක්ස් උපකාරයෙන් ඉදිරිපිටට ඇවිත් පෙනී සිට හෝ ලියවිල්ලකින් එය ඉඩම්වලට නොහොත් ඊට ඇති යම් කොටසකට කිසි අයිතිවාසිකමක් පෙන්වා සිටින්නට නො ශෙදුනොත්, එක් විශේෂ මන්ත්‍රීවරයා තත්කාරයෙන් ඉහත දක්වන ආඥාපණවලින් ලැබී තිබෙන බලවල ප්‍රකාරයට අයිතිවාසි කම් නොසාදා එක් ඉඩම් එක්කෝ එකින අයිතිවාසිකමක් ගෙනහැර දක්වනට නොශෙදුන සෑම ඉඩම් රජසන්නක ඉඩම් හැටියට උත්තරයෙන් අත්සන ඇති ලියවිල්ලකින් උත්තරයෙන් විසින් ප්‍රකාශකරණ බව මෙයින් දැනගත යුතුයි.

එච්. ඩී. රේපාක්ස්,
විශේෂ මන්ත්‍රීවරයා තත්කාරය.

ඉඩම්වල කොරතුරු.

උතුරු මධ්‍යම දිසාවට අයිති නුවරගමපලායේ නුවරගමකොරලේ නුවරගමතුලායේ කිරිමැටියාව යන ගම පිහිටා තිබෙන මේ අමුණාපු සහතික සිතියමට පෙනෙන මෙහි පහත දක්වන බිම්කර්ම, එනම් :—

මුල් සිතියම 291.

බිම්කර්ම.	ඉඩමේ නම.	බිම්කරම.	
		අ. රු. ප.	අ. රු. ප.
1	කිරිමැටියාවේකැලේ	521	2 10
2	වැහියෙන් අල්ලාගෙන තිබෙන කිරිමැටියාවේවෙල	0	0 25
		<u>521</u>	<u>2 35</u>

මේ මාසිම්—උතුරු නුවරගමතුලායේ සියඹලාවේ ගම් ඉමද, කුඩානෙළුවැවේ ගම් ඉමද, මහනෙළුවැවේ ගම් ඉමද; කැගොණඉරට සිඬෝගම ගම් ඉමද; දකුණට දිවුල්ලාවේ ගම් ඉමද; බස්කාඉරට කෙලම්බුවේ ගම් ඉමද, නුවරගමතුලායේ සියඹලාවේ ගම් ඉමද.

[ඉහත සඳහන් ඉඩම්වලට මැදිවූ මෙහි පහත දක්වන බිම්කර්මය මේ දැනවීමෙන් අත්හැරිය වගන් ඒකේ බිම්කරම වන අත්කර දකුණ රුභි 3 කුණ පර්චස් 13 ඉහත සඳහන් අත්කර 521 කුණ රුභි 2 කුණ පර්චස් 35 ගේ බිම්කරමේ අඩංගු නොවෙන වගන් මෙයින් දැනගත යුතුයි]

මුල් සිතියම 291.

බිම්කර්ම.	ඉඩමේ නම.	බිම්කරම.	
		අ. රු. ප.	අ. රු. ප.
2a	131,741 පිඹුරු කරදැසියේ ජෙන බිම්කර්මය	6	3 13

இதன்பின் சொல்லப்படுங் காணிகளுள் ஒன்றிலேனும் பலலிலேனும் எவ்வித உடந்தையாயினும் தங்களுக்குண்டென உருத்துப்பேசுவோர்கள் யாருமிருந்தால், அவர்கள், 1905 ம் ஆண்டு 30 த் தேதி அவக்கம் மூன்று மாசத்திற் குள், 1897 முதல் 1903 ம் ஆண்டு வரையுள்ள பாணிலச்சட்டங்களின் 28 ம் பிரிவின் பிரகாரம் ஏற்படுத்திய விச்சை உத்தியோகத்தர் எச். ஓ. பொக்சுரை அவர்களிடம் கொழும்பு முகத்துவாரம் “ஹில் ஹவுஸ்” என்னும் அவருடைய கற் கோரில் முகாமுகமாயேனும் எழுத்து மூலமாயேனும் தங்களுக்குண்டெனும் உருத்தை அல்லது உடந்தையைத் தெரி வியாலிடல், சொல்லிய விச்சை உத்தியோகத்தர் சொல்லிய சட்டங்களால் தமக்கு உண்டாய அதிகாரத்தைக்கொண்டு சொல்லிய காணிகளை அல்லது அவைகளுள் உருத்துப்பேசப்படாதனவற்றை முடிக்குரிய ஆதனமென தமது கைச்சாந் திட்டி எழுத்து மூலமாய் வெளிப்படுத்துவார் என்பதை அறிந்துகொள்க.

எச். ஓ. பொக்சு,
விச்சை உத்தியோகத்தர்.

சட்டிய காணிகளின் விபரம்.

வடமத்திய மாகாணம் துவரகம்பளாத்தை துவரகம்கோறனை துவரகத்துளானையைச்சேர்ந்த கிராமநியாவ என் னும் கிராமத்திலுள்ள இத்துடனணக்கப்படும் உறுதிப்படுத்திய படப்பிரதியில் விவரித்தபடியே, கீழ்க்குறிக்குங் காணித் துண்டுகள் :—

பிரதம படம் 291.

காணித்துண்டு.	காணியின் பெயர்.	விசாலம். ஏ. அ. பெ.
1 ...	கிராமநியாவேகெலே ...	521 2 10
2 ...	கிராமநியாவேவெல (அளவில் விடப்பட்ட துண்டு) ...	0 0 25
		<hr/> 521 2 35

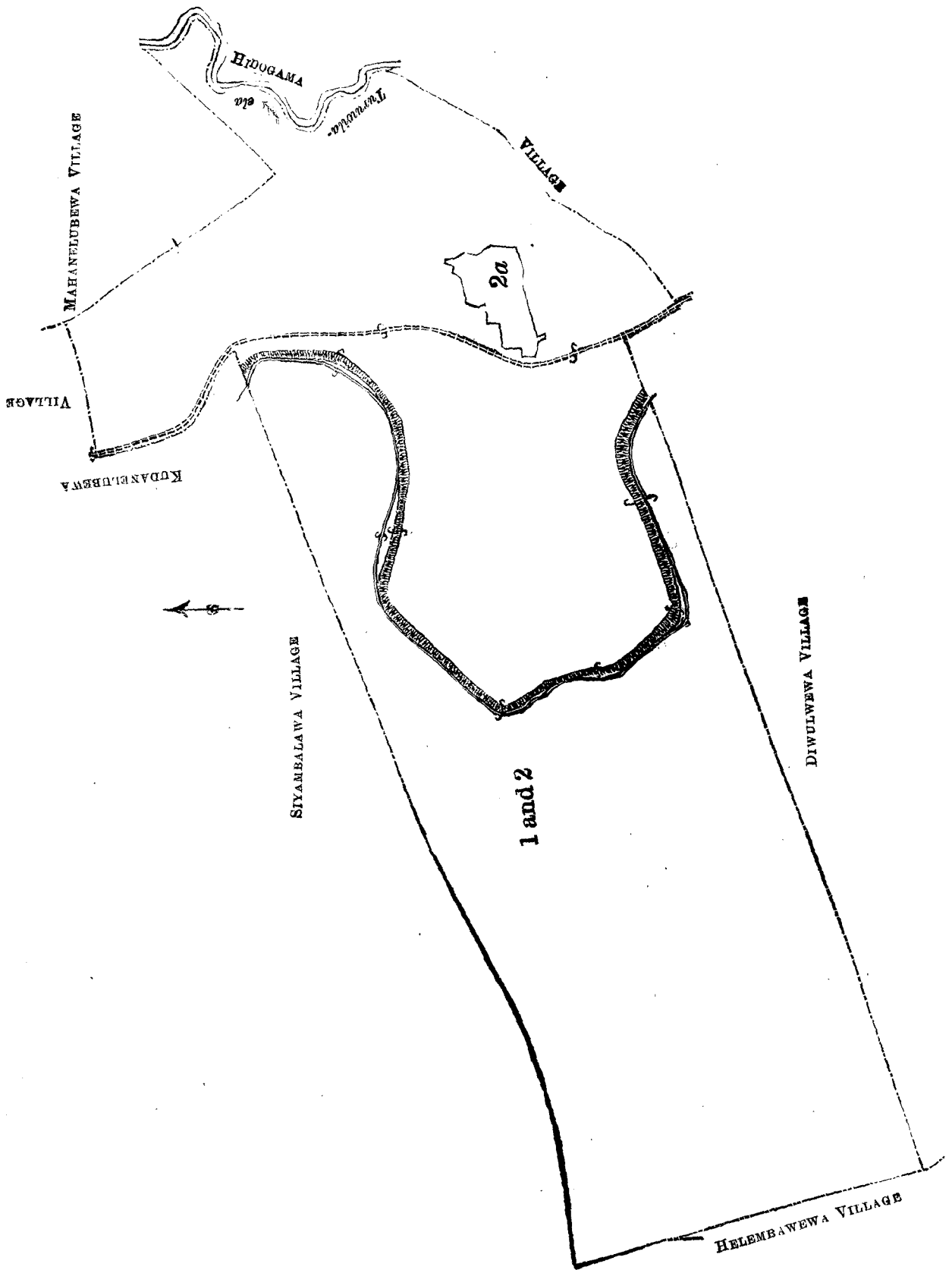
எல்லைகளாவன : வடக்கு-துவரகத்துளானையைச்சேர்ந்த சியம்பலாவக் கிராம எல்லை, ரூடாகெலுவேக் கிராம எல்லை, மகாநெறுபேவக் கிராம எல்லை; கிழக்கு-கிதோகமக் கிராம எல்லை; தெற்கு-திவல்லெவக் கிராம எல்லை; மேற்கு-கெலம்பாவெவக் கிராம எல்லை, துவரகம் துளானையைச்சேர்ந்த சியம்பலாவக் கிராம எல்லை.

கவனிப்பு.—மேற்சொல்லிய எல்லைகளுக்கட்பட்டகாகிய கீழ்க்குறிக்குங் காணித்துண்டு இவ்வறிவித்தவீனின் அம் தீக் கப்பட்டிருக்கின்றன தென்பதையும், அதின் விசாலமாகும் 6 ஏக்கர் 3 அட 13 பேட்சம் முன்சொன்ன 521 ஏக்கர் 2 அட 35 பேட்சக்குள் அடங்கவில்லை யென்பதையும் கவனிக்கவேண்டியது :—

பிரதம படம் 291.

காணித்துண்டு.	காணியின் பெயர்.	விசாலம். ஏ. அ. பெ.
2a ...	131,741 ம் உரிமைப்படத்தில் கண்டிருக்கும் காணி ...	6 3 13

[For Tracing see page 721.]



Scale of 16 Chains to an Inch.

Situation : Kirimetiya village in Nuwaragam korale.

Preliminary plan 291.

Lot.	Name of Land.	Extent.	
		A.	R. P.
1	Kirimetiyaewekele	521	2 10
2	Kirimetiyaewela (encroachment)	0	0 25
		521	2 35

Lot excluded.

2a	T.P. 131,741	6	3 13
		Sheets F ₃₅₋₄₃ and F ₃₆₋₄₄	

Surveyor-General's Office,
Colombo, June 7, 1905.

2,219

J. B. M. RIDOUT,
for Surveyor-General.

Anuradhapura S. O. 49—1905

Notice under "The Waste Lands Ordinances of 1897, 1899, 1900, and 1903."

TAKE notice, that unless within three months from the 30th day of June, 1905, the persons, if any, who claim any interest in the lands hereinafter mentioned or in any one or more of such lands, make claim in person or in writing to the said lands or any of them or to some interest therein to H. O. Fox, Esq., Special Officer appointed under section 28 of "The Waste Lands Ordinances, 1897, 1899, 1900, and 1903," at his office at Hill House, Mutwal, Colombo :

Such Special Officer, in pursuance of the powers vested in him by the said Ordinances, will declare by writing under his hand that the said lands or such of them, as to which no claim has been made, are the property of the Crown.

H. O. Fox,
Special Officer.

Description of the Lands referred to.

The following lots situated in the village of Kudanelubewa in the Nuwaragam tulana of the Nuwaragam korale of the Nuwaragam palata, in the North-Central Province, as described in the annexed certified tracing :—

Preliminary plan 290.

Lot.	Name of Land.	Extent.	
		A.	R. P.
1	Kudanelubewekele	282	2 5
2	Kudanelubewewela	0	1 8
2a	Do.	0	2 18
		283	1 31

and bounded as follows : on the north by the village limit of Amanagama, the minor road from Alankulama to Alitana, the village limit of Mahanelubewa ; on the east by the village limit of Mahanelubewa, the village limit of Kirimetiya, the minor road from Alankulama to Alitana ; on the south by the village limit of Kirimetiya, the Yoda-ela ; and on the west by the Yoda-ela.

NOTE.—The following lot lying within the above boundaries is excluded from this notice, and its acreage of 7 acres 3 roods and 35 perches is not included in the acreage of 283 acres 1 rood and 31 perches given above :—

Preliminary plan 290.

Lot.	Name of Land.	Extent.	
		A.	R. P.
2b	T. P. 222,062	7	3 35

විෂය 1905ක්වූ ජූනි මස 30 වෙනි දින පටන් තුන් මාසයක් ඇතුලතදී මෙහි පහත දක්වන ඉඩම්වලට නොහොත් ඉන් එකකට නොහොත් වැඩිගණකකට ගම් අයිතිවාසිකමක් තිබෙන ගම් අතවල් ඇත්නම් ඒ අය විසින් මුඩුබිම් සම්බන්ධව වර්ෂ 1897, 1899, 1900 සහ 1903කේ ආඥාපණවල 28 වෙනි වගන්තියේ ප්‍රකාරයට පත්කරනු ලැබූ විශේෂ මන්ත්‍රීස්වරයා තත්කාරයේගේ කොමිෂි මෝදර හිල් හවුස්හි කන්තෝරුවේදී එච්. ඩී. ජෝන්සන් උත්තරයේගේ ඉදිරිපිටට ඇවිත් පෙනී සිට හෝ ලියවිල්ලකින් එක් ඉඩම්වලට නොහොත් ඊට ඇති ගම් කොටසකට කිසි අයිතිවාසිකමක් පෙන්වා සිටින්නට නොයෙදුනොත්, එක් විශේෂ මන්ත්‍රීස්වරයා තත්කාරයේට ඉහත කී ආඥාපණවලින් ලැබී තිබෙන බලවල ප්‍රකාරයට අයිතිවාසිකම් නොකීයාළු එක් ඉඩම් එක්කෝ එසින් අයිතිවාසිකමක් ගෙණහැර දක්වන්නට නොයෙදුන සෑම ඉඩම් රජසන්නක ඉඩම් හැරියට උත්තරයේගේ අත්සන ඇති ලියවිල්ලකින් උත්තරයේ විසින් ප්‍රකාශකරණ බව මෙහි දැනගත යුතුයි.

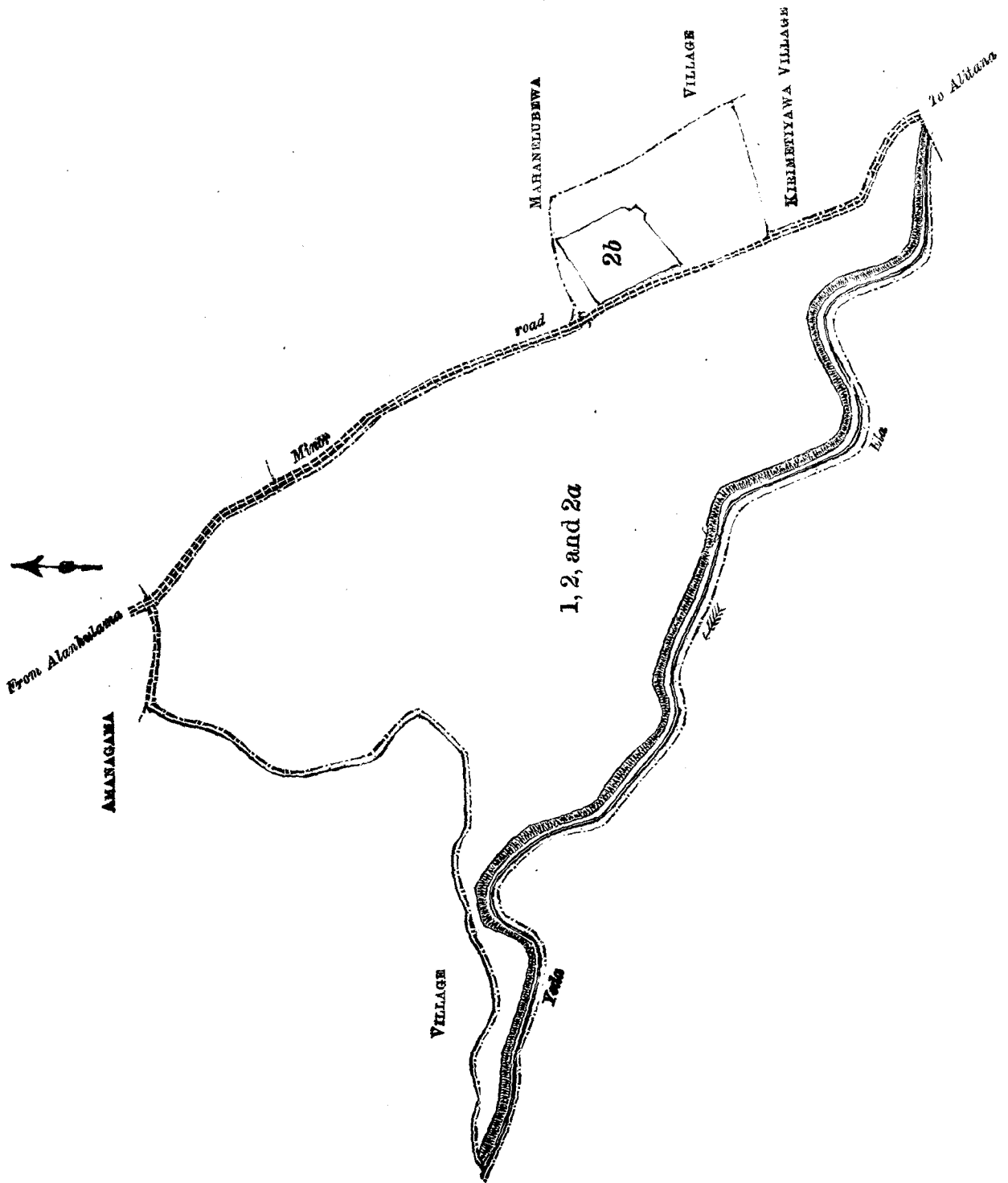
එච්. ඩී. ජෝන්සන්,
විශේෂ මන්ත්‍රීස්වරයා තත්කාරයේ.

ඉඩම්වල තොරතුරු.

උතුරු මඩුම දිසාවේ නුවරගම්පලාගේ නුවරගම්කෝරලේ නුවරගම්තුලාගේ කුඩානෙළුවෙහි ගත ගම පිහිටා තිබෙන මිට අවුනාළු සහතික සිතියමේ පෙනීගත මෙහි පහත දක්වන බිම්කවිටි, එනම් :—

මුල් සිතියම 290.

බිම්කවිටිය.	ඉඩමේ නම.	බිම්කරම.
		අ. රු. ප.
1	කුඩානෙළුවෙහිලේ	282 2 5
2	කුඩානෙළුවෙහිලේ	0 1 8
2a	එම	0 2 18
		283 1 31



Scale of 16 Chains to an Inch.

Situation : Kudanelubewe village in Nuwaragam korale.

Lot.		Name of Land.		Extent.	
				A. R. P.	
1	...	Kudanelubewekele	...	282	2 5
2	...	Kudanelubewewela	...	0	1 8
2a	...	Do.	...	0	2 18
				283	1 31
<i>Lot excluded.</i>					
2b	...	T. P. 222,062	...	7	3 35

Sheets F⁹₃₅₋₄₃ and F⁹₃₆₋₄₄

Surveyor-General's Office,
Colombo, June 7, 1905.

J. B. M. BIDOUT,
for Surveyor-General.

2,220

Anuradhapura S. O. 50 - 1905

Notice under "The Waste Lands Ordinances of 1897, 1899, 1900, and 1903."

TAKE notice, that unless within three months from the 30th day of June, 1905, the persons, if any, who claim any interest in the lands hereinafter mentioned or in any one or more of such lands, make claim in person or in writing to the said lands or any of them or to some interest therein to H. O. Fox, Esq., Special Officer appointed under section 28 of "The Waste Lands Ordinances, 1897, 1899, 1900, and 1903," at his office at Hill House, Mutwal, Colombo :

Such Special Officer, in pursuance of the powers vested in him by the said Ordinances, will declare by writing under his hand that the said lands or such of them, as to which no claim has been made, are the property of the Crown.

H. O. Fox, Special Officer.

Descriptions of Lands referred to.

The following lots situated in the village of Waragoda in the Ihamedagandahe tulana of the Nuwaragam korale of the Nuwaragam palata, in the North-Central Province, as described in the annexed certified tracing :—

Preliminary plan 305.

Table with 3 columns: Lot, Name of Land, Extent (A. R. P.). Rows include Waragodaganakele, Diwulgahawewekele (P.P. 1,510, 4,676 & 4,677), and Waragodapuranakumbura.

and bounded as follows : on the north by the village limit of Hinguruwewa, the village limit of Kudagama ; on the east by the village limit of Tirappane ; on the south by the Yoda-ela ; and on the west by the high road from Kekirawa to Talawa, the village limit of Kurunduwewa, the village limit of Ihatalatalawa.

NOTE.—The following lots lying within the above boundaries are excluded from this notice, and their aggregate acreage of 20 acres 3 roods and 25 perches is not included in the acreage of 184 acres and 35 perches given above : —

Preliminary plan 305.

Table with 3 columns: Lot, Name of Land, Extent (A. R. P.). Rows include Waragodapuranakumbura, T. P. 169,486, and Waragodagamawewa.

මේ 1905ක්වූ ජූනි මස 30 වෙනි දින පවත් වූ තුන්මාසයක් ඇතුළතදී මෙහි පහත දක්වන ඉඩම්වලට නොහොත් ඉන් එකකට නොහොත් වැඩිගණනකට යම් අයිතියක් නැතිව ගිණුම් ඇත්නම් ඒ අය විසින් මුද්‍රාත්මකව වස 1897, 1899, 1900 සහ 1903 වන අතරතුර මුද්‍රාත්මකව 28 වෙනි වගන්තියේ ප්‍රකාරයට පත්කරගනු ලැබූ විශේෂ මන්ත්‍රිවරයානන්ගේ සේවයේ යොමු වූ මේදර නිල් හවුස්හි කන්තෝරුවේදී එම්. ඩී. ටේපාන්ස් උන්නාන්ගේ ඉදිරිපිට ඇවිත් පෙනීසිට හෝ ලියවිල්ලකින් එක් ඉඩම්වලට නොහොත් ඊට ඇති යම් කොටසකට කිසි අයිතියක් පෙන්වා සිටින්නට නොහැකිවුවහොත්, එක් විශේෂ මන්ත්‍රිවරයානන්ගේ සේවයේ ඉහතකී ආඥාපනත්වලින් ලැබී නැතිව බලවල ප්‍රකාරයට අයිතියක් නොමැතිව එක් ඉඩම් එක්කෝ එහි අයිතියක් ගණන්ගැනීමට නොහැකිව සෑම ඉඩම් රාජසන්තක ඉඩම් හැටියට උන්නාන්ගේ අත්සන ඇති ලියවිල්ලකින් උන්නාන්ගේ විසින් ප්‍රකාශකරන බව මෙහි දැනගත යුතුයි.

එම්. ඩී. ටේපාන්ස්,
විශේෂ මන්ත්‍රිවරයානන්ගේ.

ඉඩම්වල තොරතුරු.

උතුරු මධ්‍යම දිසාවේ නුවරගම් පළාතේ නුවරගම්කෝරලේ ඉහල මැදගත්දොලොවේ වරගොඩ ගම ගම පිහිටා තිබෙන මේ අමුණාව සහතික කිරීමේ පෙතියන මෙහි පහත දක්වන බිම්කවිට්, එනම් :—

මුල් සිතියම 305.

Table with 3 columns: බිම්කවිට්, ඉඩමේ නම, බිම්තරම (අ. රූ. ප.). Rows include වරගොඩගමකැලේ, දිවුල්ගමවැව්කැලේ (පී. පී. 1,510, 4,676 සහ 4,677), වරගොඩපුරණකුමුර.

මේ මාසිම්—උතුරු ගිණුරුවැව ගම්ඉමද, කුඩාගම ගම්ඉමද ; නැගෙනහිරට කිරිපපුන්ගමඉමද ; දකුණට කෝද ඇලද ; බස්නාහිරට කැකිකම්බේ සිටින නලාවට යන මහපාරද, කුරුඳුවැව් ගම්ඉමද, ඉහලගලාවේ ගම්ඉමද.

[ඉහතකී මාසිම්වලට මැදිවූ මෙහි පහත දක්වන බිම්කවිට් ගමට දන්වීමෙන් අත්හැරිය හැකි ඒවායේ මුල් බිම්තරම වන අක්කර 20කට වැඩි 3කට වැඩි පර්ච්ස් 25ක ඉහතකී අක්කර 184කට වැඩි පර්ච්ස් 35ක බිම්තරම අඩංගු නොවෙන වගන් මෙහි දැනගත යුතුයි.]

මුල් සිතියම 305.

Table with 3 columns: බිම්කවිට්, ඉඩමේ නම, බිම්තරම (අ. රූ. ප.). Rows include වරගොඩපුරණකුමුර, 169,486 පිඹුරුකරදැසියේ පෙනි ඉඩම, වරගොඩගමවැව.

இதன்பின் சொல்லப்படுங் காணிகளை ஒன்றிலேனும் பலவிலேனும் எவ்வீத உடந்தையாயினும் தங்களுக்குண்டென உரித்துப்பேசுவோர்கள் யாருமிருந்தால், அவர்கள், 1905 ம் ஆண்டு ஆனி 30 ந் தேதி துவக்கம் மூன்று மாதத்திற்குள், 1897 முதல் 1903 ம் ஆண்டு வரையுள்ள பாணிலச்சட்டங்களின் 28 ம் பிரிவின் பிரகாரம் ஏற்படுத்திய விசேஷ உத்தியோகத்தர் எச். ஓ. பொக்ஸ்தரை அவர்களிடம் கொழும்பு முகத்துவாரம் “ஹில் ஹவுஸ்” என்னும் அவருடைய கந்தோரில் முகாமுகமாயேனும் எழுத்து மூலமாயேனும் தங்களுக்குண்டெனும் உரித்தை அல்லது உடந்தையைத் தெரிவியரவிடல், சொல்லிய விசேஷ உத்தியோகத்தர் சொல்லிய சட்டங்களால் தமக்கு உண்டாய அதிகாரத்தைக் கொண்டு சொல்லிய காணிகளை அல்லது அவைகளை உரித்துப்பேசப்படாதனவற்றை முடிக்குரிய ஆதனமென தமது கைச்சாத்திட்டு எழுத்து மூலமாய் வெளிப்படுத்துவார் என்பதை அறிந்துகொள்க.

எச். ஓ. பொக்ஸ்,
விசேஷ உத்தியோகத்தர்.

சுட்டிய காணிகளின் விவரம்.

வடமத்திய மாகாணம் துவரகம்பளாத்தை துவரகம்கோறன் இகலமெதகந்தாகெதுளானையைச்சேர்ந்த வறுகொடை என்னும் கிராமத்திலுள்ள, இத்துடனணக்கப்படும் உறுதிப்படுத்திய படப்பிரதியில் விவரித்தபடியே, கீழ்க்குறிக்கு காணித்துண்டுகள் :—

பிரதம படம் 305.

காணித்துண்டு.	காணியின் பெயர்.	விசாலம். ஏ. அ. பெ.
1 ...	வறுகொடகமகெலே ...	180 2 0
1a ...	திவுல்காவெவேகெல (பி. ப. 4,676 & 4,677) 1,510	3 2 10
2b ...	வறுகொடபுராணகும்புற ...	0 0 25
		184 0 35

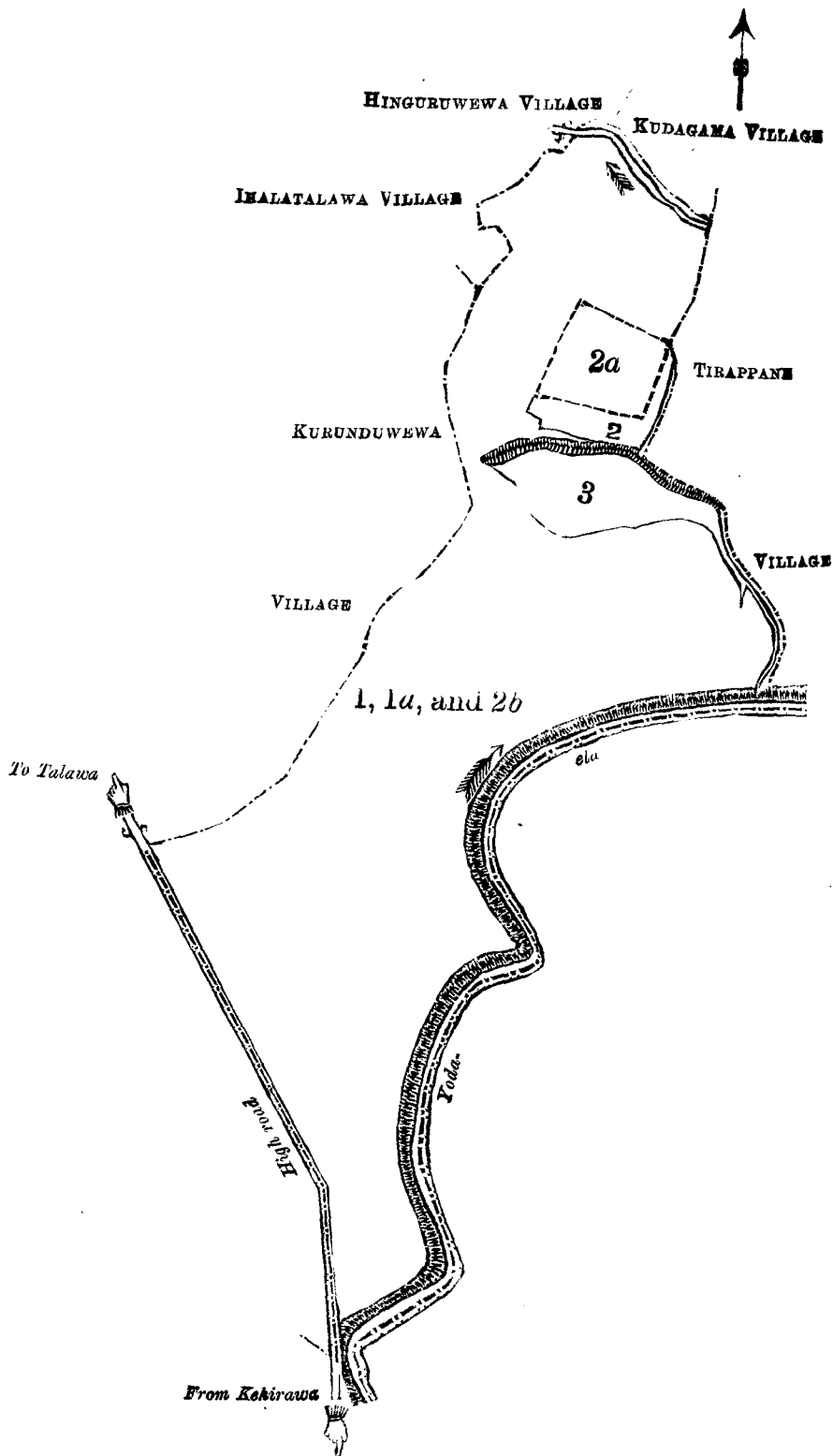
எல்லைகளாவன : வடக்கு-கிங்குறுவெவக் கிராம எல்லை, குடாகமக் கிராம எல்லை ; கிழக்கு-திரிப்பனேக் கிராம எல்லை, தெற்கு-யோதலை என்னும் அருவி ; மேற்கு-கேக்கிராவலிலிருந்து தலாவவுக்குப்பாரும் பெரிய ரேட்டு, குருத்து வெவக் கிராம எல்லை, இகலநலாவக் கிராம எல்லை.

கவனிப்பு.—மேற்சொல்லிய எல்லைகளுக்குட்பட்டனவாகிய கிழக்குறிக்குங் காணித்துண்டுகள் இவ்வறிவித்த விவரம் மூலம் நீக்கப்பட்டிருக்கின்றன வென்பதையும் அவைகளின் விசாலத் தொகையாரும் 20 ஏக்கர் 3 அட்டி 25 பெட்சம் முன் சொன்ன 184 ஏக்கர் 35 பெட்சக்குள் அடங்கவில்லை யென்பதையும் கவனிக்கவேண்டியது :—

பிரதம படம் 305.

காணித்துண்டு.	காணியின் பெயர்.	விசாலம். ஏ. அ. பெ.
2 ...	வறுகொடபுராணகும்புற ...	3 1 0
2a ...	169,486 ம் உரிமைப்படத்தில் கண்டிருக்கும் காணி ...	7 3 0
3 ...	வறுகொடகமவெவ ...	9 3 25
		20 3 25

[For Tracing see page 727.]



Scale of 16 Chains to an Inch.

Situation : Waragoda village in Nuwaragam korale.

Preliminary plan 305.

Lot.	Name of Land.	Extent. A. R. P.
1	Waragodagamakele	180 2 0
1a	Diwulgahawewekele (P.P. 1,510, 4,676 & 4,677)	3 2 10
2b	Waragodapuranakumbura	0 0 25
		<u>184 0 35</u>

Lots excluded.

Lot.	Name of Land.	Extent.		
		A.	R.	P.
2	Waragodapuranakumbura	3	1	0
2a	T.P. 169,486	7	3	0
3	Waragodagamawawa	9	3	25
		<u>20</u>	<u>3</u>	<u>25</u>

Sheets F⁹₅₀₋₅₈ and F¹⁴₂₋₁₀Surveyor-General's Office,
Colombo, June 5, 1905.

2,221

J. B. M. RIDOUT,
for Surveyor-General.

Anuradhapura S. O. 51—1905.

Notice under "The Waste Lands Ordinances of 1897, 1899, 1900, and 1903."

TAKE notice, that unless within three months from the 30th day of June, 1905, the persons, if any, who claim any interest in the lands hereinafter mentioned or in any one or more of such lands or to some interest therein, make claim in person or in writing to the said lands or any of them or to some interest therein to J. G. Fraser, Esq., Special Officer appointed under section 28 of "The Waste Lands Ordinances, 1897, 1899, 1900, and 1903," at his office at Hill House, Mutwal, Colombo :

Such Special Officer, in pursuance of the powers vested in him by the said Ordinances, will declare by writing under his hand that the said lands or such of them, as to which no claim has been made, are the property of the Crown.

J. G. FRASER,
Special Officer.*Description of the Lands referred to.*

The following lots situated in the village of Digalleudagama in the Bogooda korale of the Yatikinda division, in the Province of Uva, as described in the annexed certified tracings:—

I.

Preliminary plan 101.

Lot.	Name of Land.	Extent.		
		A.	R.	P.
10	Wewepatana, Eranawelakanda, Ambalankelegawapatana, Galgebeddebatuhenepatana, Beddearawepatana, Galihipatana, Ambagaha-arawepatana	615	3	9
16	Getahawalatennemadawala	0	1	14
17	Getahawalatennekele	2	0	11
20	Dehigallekele	9	0	0
22	Batuhenekele <i>alias</i> Galgebeddekele	5	3	34
25	Malgasgawakele	28	2	27
		<u>661</u>	<u>3</u>	<u>15</u>

and bounded as follows: on the north by Tennewattehinnepatana claimed by Udagama Banda, Gedarakumbura claimed by Udagamagedara Punchirala (T.P. 139,266), Ambalamearawa claimed by Udagamagedara Banda (T.P. 158,440), Ambagaha-hena belonging to Crown, Ambagaha-arawa claimed by Bokotuwwatte Ranga and another, Kolongahaellewatta claimed by Kolongahaellegedara Siyatu and others, Ellewattehena claimed by Asweddumegedara Siyatu and others, Enderugollehena claimed by Wakkumburegedara Appuhami and another, Beddearawehena claimed by Asweddumegedara Kiri Appu and others, Bambaragalaellehena claimed by Asweddumegedara Kiri Appu and another, the Digalle-oya, the village limit of Digallepallegama; on the east by the village limit of Pattipola, the village limit of Wattagedara West; on the south by the village limit of Hali-elagama, the village limit of Mahawela, Ambalamkepuwakumbura claimed by Kalugahawaka Appu (T.P. 159,844), the village limit of Mahawela; on the west by the Mitiwanebandura, the village limit Weragama, the village limit of Digallepallegama.

NOTE.—The following lots lying within the above boundaries are excluded from this notice, and their aggregate acreage 16 acres 1 rood and 19 perches is not included in the acreage of 661 acres 3 roods and 15 perches given above:—

Preliminary plan 101.

Lot.	Name of Land.	Extent.		
		A.	R.	P.
10a	Gurubiblearawa (T.P. 3,508, 9,733)	0	1	19
18	Wewehena	5	3	35
19	Wewekumbura	2	0	10
21	Dehigollekumbura	0	2	39
23	Galgebeddearawa	0	1	28
23a	Galgebeddearawa (encroachment)	0	0	13
24	Eranawela	3	1	21
26	Kendagollekumbura, Kendagollehena (T.Ps. 59,843, 204,795, and 204,796)	3	1	14
		<u>16</u>	<u>1</u>	<u>19</u>

சட்டிய காணிகளின் விவரம்.

ஊவா மாகாணம் யட்டிங்கிதைப்பகுதி பொகொடைக் கோளையைச்சேர்ந்த திகல்லஉடகம் என்னும் கிராமத் திவள்ள இந்துடணைக்கப்படும் உறுதிப்படுத்திய பட்டியரிகளில் விவரித்தபடியே, கீழ்க் குறிக்குங் காணிகளின் புகள்:—

I.

பிரதம படம் 101.

காணித் தண்டு.	காணியின் பெர்.	விசாலம். ஏ. அ. பெ.
10	வெவேபத்தன, ஏறனவெலகந்த, அம்பலான்கெலகவ பத்தன, கல்கெபெதேபத்துகெளபத்தன, பெதேஅற வபத்தன, கவிபத்தன, அம்பகாஅறவேபத்தன	615 3 9
16	கெற்றகாவலதென்னேமடல	0 1 14
17	கெற்றகாவலதென்னேகெல	2 0 11
20	தெகிகலேகெல	9 0 0
22	பத்துகெளகெல அலவது கல்கெபெதேகெல	5 3 34
25	மல்கஸகாவகெல	28 2 27
		<hr/> 661 3 15

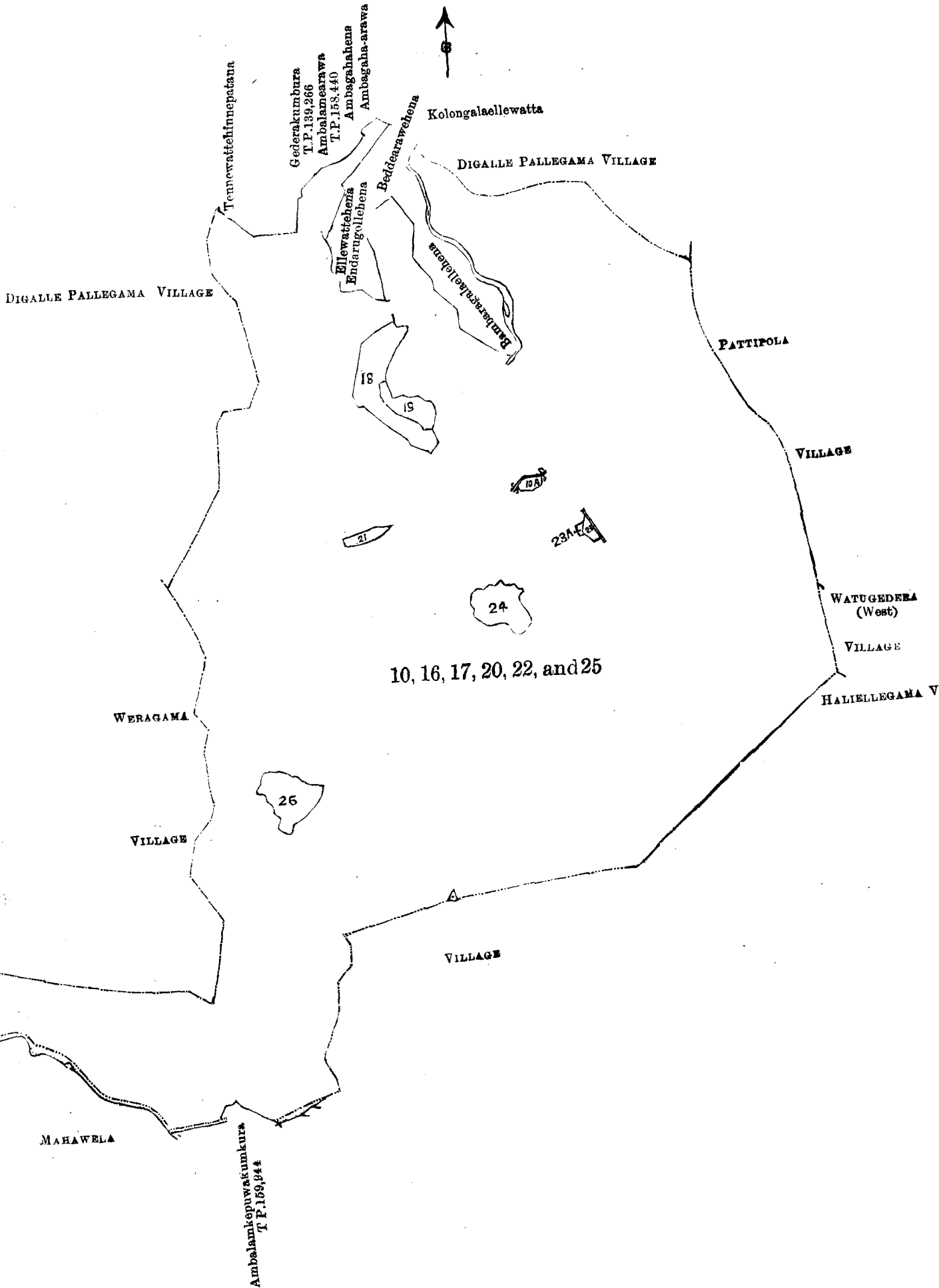
எல்லைகளாவன: வடக்கு-உடகம் பண்டா உருத்துப்பேசும் தென்னேவத்தைகிளைபத்தன, உடகமகெதற புஞ்சி
ருளை உருத்துப்பேசும் கெதறகும்புற (139,266 மீ உரிமைப்படம்), உடகமகெதற பண்டா உருத்துப்பேசும் அம்பலம்ம
அறவே (158,440 மீ உரிமைப்படம்), முடிக்குரிய அம்பகாகேன, பொகொத்துவேவத்தை நங்கவும் மற்றெருவரும்
உருத்துப்பேசும் அம்பகாஅறவ, கொலொன்காலெகெதற சிய்யதவும் மறுபேரும் உருத்துப்பேசும் கொலொன்கா
எல்லவத்த, அஸ்வதுமேகெதற சிய்யதவும் மறுபேரும் உருத்துப்பேசும் எல்லைவத்தைகேன, வக்கும்புறேகெதற
அப்புக்காமியும் மற்றெருவரும் உருத்துப்பேசும் என்டறகொல்லேகேன, அஸ்வமுகெதற கிரிஅப்புவும் மறுபேரு
முருத்துப்பேசும் பெத்தேஅறவகேன, அஸ்வமுகெதற கிரிஅப்புவும் மற்றெருவரும் உருத்துப்பேசும் பம்மறகாஸ
லேகேன, திகல்லைய என்னும் ஆறு, திகல்லபலேகம என்னும் கிராம எல்லை; கிழக்கு-பற்றிப்பொலக் கிராம எல்லை,
மேல்வத்தகெதறக் கிராம எல்லை; தெற்கு-கவிஎல்லகமக் கிராம எல்லை, மகாவெலக் கிராம எல்லை, கறுகாவக்க அப்பு
உருத்துப்பேசும் அம்பலம்கப்புவுகும்புற (159,844 மீ உரிமைப்படம்), மகாவெலக் கிராம எல்லை; மேற்கு-மிற்றிவனெ-ந்
துற, வீரகமக் கிராம எல்லை, திகல்லபலேகமக் கிராம எல்லை.

கவனிப்பு மேற்சொல்லிய எல்லைகளுக்குட்பட்டனவாகிய கீழ் குறிக்குங் காணித்துண்கள் இவ்வறிவித்தவின்
றும் நீக்கப்பட்டிருக்கின்றன வென்பதையும், அவைகளின் விசாலத்தொகையாரும் 16 ஏக்கர் 1 அட்டி 19 பேட்சும் முன்
சொன்ன 661 ஏக்கர் 3 அட்டி 15 பேட்சுக்குள் அடங்கவில்லை என்பதையும் கவனிக்கவேண்டியது:—

பிரதம படம் 101.

காணித் தண்டு.	காணியின் பெர்.	விசாலம். ஏ. அ. பெ.
10a	குருப்பிலேஅறவ (பி. ப. 3,508 9,733)	0 1 19
18	வெவகேன	5 3 35
19	வேவகும்புற	2 0 10
2	தெகிகொலேகும்புற	0 2 39
23	கல்கெபெதேஅறவ	0 1 28
23a	ஷை (அளவில்விடப்பட்டது)	0 0 13
24	ஏறனவெல	3 1 21
26	கெத்தகொலேகும்புற, கெத்தகொலேகேன (59,843 மீ, 204,795 மீ, 204,796 மீ உரிமைப்படங்களில் கண்டிருக்கும் காணிகள்)	3 1 14
		<hr/> 16 1 19

[For Tracing see page 731.]



Scale of 16 Chains to an Inch.

Situation : Digalleudagama village in Bogoda korale.

Preliminary plan 101.

Lot.	Name of Land.	Extent. A. R. P.
15	Wewepatana, Erenawalakanda, Ambalamkelegawapatana, Galgebeddebatuhenepatana, Beddearawepatana, Galihepatana, Ambagaha-arawepatana ...	615 3 9
16	Getahawalatennemadawala ...	0 1 14
17	Getahawalatennekele ...	2 0 11
20	Dehigallekele ...	9 0 0
22	Batuhenekele <i>alias</i> Galgebeddekele ...	5 3 34
25	Malgasgawakele ...	28 2 27
		<hr/>
		661 3 15

Lots excluded.

10a	Gurubiblearawa (3,508, 9,733) ...	0 1 19
18	Wewehena ...	5 3 35
19	Wewekumbura ...	2 0 10
21	Dehigollekumbura ...	0 2 39
23	Galgebeddearawa ...	0 1 28
23a	Galgebeddearawa (encroachment) ...	0 0 13
24	Eranawela ...	3 1 21
26	Kendagollehena, Kendagollekumbura (T.Ps. 159,843, 204,795, and 204,796) ...	3 1 14
		<hr/>
		16 1 19

Sheet M₅₂⁷-60

Surveyor-General's Office,
Colombo, May 22, 1905.

J. B. M. RIDOUT,
for Surveyor-General.

II.

Preliminary plan 101.

Lot.	Name of Land.	Extent. A. R. P.
18	Wewehena ...	5 3 35

and bounded as follows : on the north by Wewepatana belonging to Crown, the Udawela-ela ; on the east by Wewepatana belonging to Crown, Wewekumbura claimed by Wakkumburegedara Appuhami and others ; on the south and west by Wewepatana belonging to Crown.

මුල් සිතියම 101.

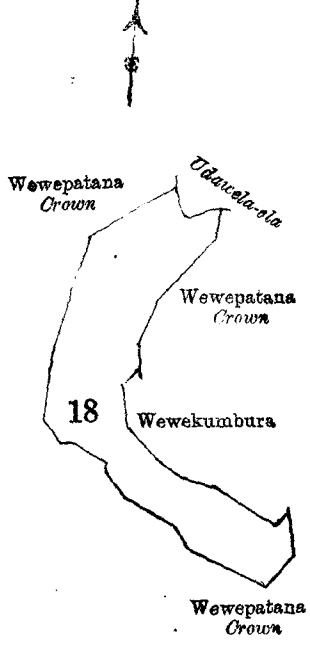
කිලිමීටරය.	ඉඩමේ නම.	විමර්ශන.
18	වෑවෙහෙන	අ. රු. ප. 5 3 35

මෙම මායිම්—උතුරට රාජසන්තක වැවේපතකද, උඩවෙලදැලද, නැගෙනහිරට රාජසන්තක වැවේපතකද, වත්කුඹුරේදෙරණප්පුකාමි සහ නවින් අග විසින් අයිතිවැසිකම් කිසික වැවේකුඹුරද; දකුණට සහ බස්නාහිරට රාජසන්තක වැවේපතකද.

பிரதம படம் 101.

காணித்துண்டு.	காணியின் பெயர்.	விசாலம்.
18	வெவகேன	அ. ரூ. ப. 5 3 35

எல்லைகளாவன : வடக்கு-முகக்குரிய வெவேபத்தன, உடவலஎல; கிழக்கு-முகக்குரிய வெவேபத்தன, வக்கும்புறே தெற்குப்புக்காயியும் மறுபேரும் உருத்தப்பேசும் வெவகும்புற; தெற்கும் மேற்கும்-முகக்குரிய வெவேபத்தன.



Scale of 8 Chains to an Inch.

Situation : Digalleudagama village in Bogoda korale.
Preliminary plan 101.

Lot.	Name of Land.	Extent. A. R. P.
18	Wewehena	5 3 35

Sheet M₅₂—60

Surveyor-General's Office,
Colombo, May 22, 1905.

J. B. M. RIDOUT,
for Surveyor-General.

III.

Preliminary plan 101.

Lot.	Name of Land.	Extent. A R. P.
11	Ellewattehena, Beddearawehena, Endarugollehena, Bambaragahaellehena, Kolongahahena, Asweddumehena	22 0 20
14	Baddearawepatana	0 1 34
		22 2 14

and bounded as follows : on the north by (T.P. 158,473), Pahalapanguwa belonging to Bandana-arawe Punchirala ; on the east by the Digalle-oya ; on the south by Beddearawepatana belonging to Crown ; on the west by Galihepatana belonging to Crown, Ambagaha-arawepatana belonging to Crown, Kolongahaellewatta claimed by Kolongahaellewattegedara Siyatu and others, the Asweddume-ela, Kolongahaellekumbura claimed by Asweddumegedara Siyatu and others.

NOTE.—The following lots lying within the above boundaries are excluded from this notice, and their aggregate acreage 1 acre 3 roods and 13 perches is not included in the acreage of 22 acres 2 roods and 14 perches given above :—

Preliminary plan 101.

Lot.	Name of Land.	Extent. A. R. P.
12	Ellewattekumbura <i>alias</i> Beddearawekumbura	0 1 26
13	Beddearawa	0 1 34
15	Endarugollekumbura	0 3 33
		1 3 13

මුල් සිතීම 101.

බිම් කවරිම.	ඉඩමේ නම.	බිම්කරම. අ. රු. ප.
11	ඇල්ලේවත්තේගේන, බැද්දේදොරාවේගේන, එබරැගොල්ලේගේන, බමරගහඇල්ලේගේන, කොලොන්නගහගේන, අස්වැද්දුමේගේන	22 0 20
14	බැද්දේදොරාවේපහන	0 1 34
		22 2 14

මේ මාසිම්—උතුරට 158,473 පිඹුරුකරදසියේ ජෙන බදනදොරාවේ පුත්තීරාල විසින් අයිතිවාසිකම් කියන පහල පාලුවද ; නැගෙනහිරට දිගුගල්ලේබද ; දකුණට රාජසත්තක බැද්දේදොරාවේ පහනද ; බස්නාහිරට රාජසත්තක ගලා හිටියේපහනද, රාජසත්තක අමගහදොරාවේ පහනද, කොලොන්නගහඇල්ලේවත්තේගේදර සියාතු සහ නවත් අස විසින් අයිතිවාසිකම් කියන කොලොන්නගහඇල්ලේවත්තද, අස්වැද්දුමේ ඇලද, අස්වැද්දුමේගේදර සියාතු සහ නවත් අස විසින් අයිතිවාසිකම් කියන කොලොන්නගහඇල්ලේකුමුරද.

[ඉහත සි මාසිම්වලට මැදිදු මෙහි පහත දක්වන බිම්කවරි මෙම දත්වීමෙන් අත්කැරියවගත් ඒවායේ මුළු බිම්කරම වන අක්කර 1කුත් රූඩ් 3කුත් පර්චස් 13ක ඉහත සි අක්කර 22කුත් රූඩ් 2කුත් පර්චස් 14පර් බිම්කරමේ අඩංගුනොවන වගත් මෙහි දැනගත යුතුයි.]

මුල් සිතීම 101.

බිම්කවරිම.	ඉඩමේ නම.	බිම්කරම. අ. රු. ප.
12	ඇල්ලේවත්තේකුමුර කොලොන් බැද්දේදොරාවේකුමුර	0 1 26
13	බැද්දේදොරාව	0 1 34
15	එබරැගොල්ලේකුමුර	0 3 33
		1 3 13

වීරතම පදම් 101.

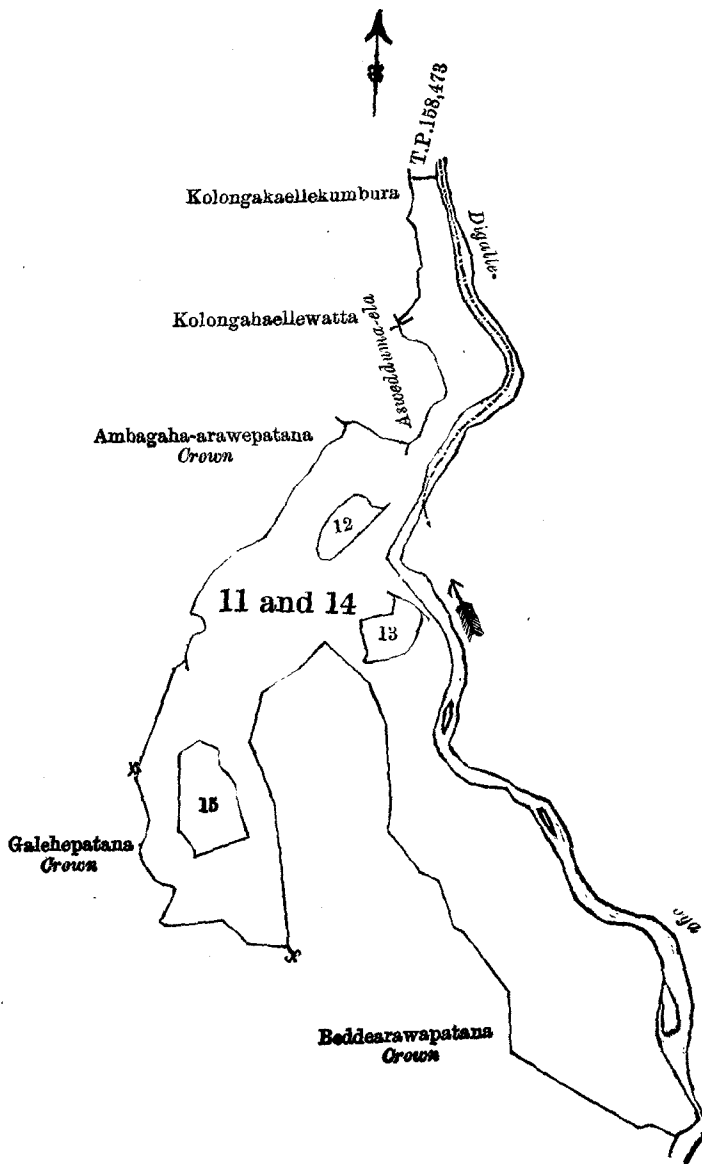
කාණිත්තණ්ඩු.	කාණියින් පෝ.	විෂාමය. ව. ආ. පේ.
11	ආවේවත්තේකේන, පෙට්ටෙඅඟවකේන, ආන්තඟකොඩි කේන, පම්පහකාආවේකේන, කොලොන්නකාකේන, අඟ්වනාමකේන	22 0 20
14	පෙට්ටෙඅඟවත්තණ	0 1 34
		22 2 14

ආවේවත්තණ්ඩු : වැද්දේදොරාවේ පුත්තීරාල විසින් අයිතිවාසිකම් කියන පහල පාලුවද ; නැගෙනහිරට දිගුගල්ලේබද ; දකුණට රාජසත්තක බැද්දේදොරාවේ පහනද ; බස්නාහිරට රාජසත්තක ගලා හිටියේපහනද, රාජසත්තක අමගහදොරාවේ පහනද, කොලොන්නගහඇල්ලේවත්තේගේදර සියාතු සහ නවත් අස විසින් අයිතිවාසිකම් කියන කොලොන්නගහඇල්ලේවත්තද, අස්වැද්දුමේ ඇලද, අස්වැද්දුමේගේදර සියාතු සහ නවත් අස විසින් අයිතිවාසිකම් කියන කොලොන්නගහඇල්ලේකුමුරද.

கவனிப்பு.—மேல்சொல்லிய எல்லைகளுக்குட்பட்டனவாகிய கீழ்க்குறிக்குங் காணித்துண்டுகள் இவ்வறிவித்தலினின் றும் நீக்கப்பட்டிருக்கின்றன வென்பதையும் அவைகளின் விசாலத்தொகையாரும் 1 ஏக்கர் 3 அட்டி 13 பெட்சுகள் மூன் சொன்ன 22 ஏக்கர் 2 அட்டி 14 பெட்சுகளுள் அடங்கலிலை பென்பதையும் கவனிக்கவேண்டியது :—

பிரதம படம் 101.

காணித்துண்டு.	காணியின் பெர்.	விசாலம். ஏ. அ. பெ.
12 ...	எல்லைத்தையும் அல்லது பெத்தையும்	0 1 26
13 ...	பெத்தையும்	0 1 34
15 ...	என்டறகொலேயும்	0 3 33
		<hr/>
		1 3 13



Scale of 8 Chains to an Inch.

Situation : Digalleudagama village in Bogoda korale.

Preliminary plan 101.

Lot.	Name of Land.	Extent. A. R. P.
11 ..	Ellewattehena, Beddearawehena, &c. ...	22 0 20
14 ...	Beddearawepatana ...	0 1 34
		<hr/>
		22 2 14
	<i>Lots excluded.</i>	
12 ...	Ellewattekumbura <i>alias</i> Beddearawekumbura ...	0 1 26
13 ...	Beddearawa ...	0 1 34
15 ...	Endarugollekumbura ...	0 3 33
		<hr/>
		1 3 13

IV.

Preliminary plan 101.

Lot.	Name of Land.	Extent. A. R. P.
9 ...	Ambagahahena ...	0 1 38

and bounded as follows : on the north by Ambagaha-arawa claimed by Bokotuwe Ranga and Daminigaselle Huda ; on the east by Ambagaha-arawepatana belonging to Crown ; on the south and west by Ambalamekumbura claimed by Udagamagedara Banda.

මුල් සිතියම 101.

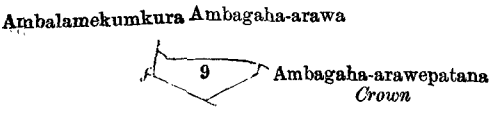
බිම්බවිවිස.	ඉඩමේ නම.	බිම්බරම. අ. රූ. ප.
9 ...	අඹගහගේන	0 1 38

මෙම මාසිමි.—ලහුරට බෝකොටුවේ රත්නා සහ දමිනියප්පුල්ලේ හුදා විසින් අයිතිවාසිකම් කියන අඹගහඅරවද ; නැගෙනහිරට රජසත්තක අඹගහඅරවේපනද ; දකුණට සහ බස්නාහිරට උඩගමගෙදර බන්ඩා විසින් අයිතිවාසිකම් කියන අම්බලමේකුඹුරද.

පිරිම පටුම 101.

කාණිප්පුණ්ණේ.	කාණිප්පිණ්ණේ.	විෂාලය. අ. රූ. ප.
9 ...	අම්පකාකොන	0 1 38

භව්වකොනා වන : වැටුණු-පොකොත්තුවෙහෙකුම තව්නිකල්ලොත්තුවෙහෙකුම උතුරුපසට අම්පකා අලුව ; සිටු ක්ල-ලාඤ්ඤා අභිපකා අභවෙපත්තන ; ධේරුමයේ මෙරුමයේ උඩපසට පොකොත්තුවෙහෙකුම උතුරුපසට අම්පකා මෙරුමයේ.



Scale of 8 Chains to an Inch.
Situation : Digalleendagama village in Bogoda korale.
Preliminary plan 101.

Lot.	Name of Land.	Extent. A. R. P.
9 ...	Ambagahahena ...	0 1 38

Surveyor-General's Office,
Colombo, May 22, 1905.

J. B. M. RIDOUR,
for Surveyor-General.

V.

Preliminary plan 101.

Lot.	Name of Land.	Extent. A. R. P.
5 ...	Galpottchena, Tennewattehinnepatana, Watupitiyettenhena, Bogahahena ...	18 1 16

and bounded as follows : on the north by Udagamawatta claimed by Udagamagedara Banda and others, Tennewatta claimed by Udagamagedara Punchirala, Tennewattehena claimed by Udagamagedara Banda, Udagamawatta claimed by Udagamagedara Banda and others, the Asweddume-ela, Bemekumbura claimed by Udagamagedara Punchirala and Banda ; on the east by Hikgaha-elakumbura claimed by Udagama Punchirala, the Asweddume-ela, the Kaluarawekandura, Kalu-arawekumbura claimed by Wakkumburegedara Ganeti, Aralugahamullepatana claimed by Udagamagedara Kiri Banda, Yatiture (encroachment) claimed by Udagama Punchirala, Yatiture claimed by ditto, Gedarakumbura claimed by ditto, Ambagaha-arawepatana belonging to Crown ; on the south by Tennewattehinnepatana belonging to Crown ; on the west by the village limit of Digalle Pallegama.

මුල් සිතියම 101.

බිම්බවිවිස.	ඉඩමේ නම.	බිම්බරම. අ. රූ. ප.
5 ...	ගල්පොත්තේන, තැන්නේවත්තේනේපන, වතු පිවිසේතැන්නේනේන, බෝගහගේන	18 1 16

මෙම මාසිමි.—ලහුරට උඩගමගෙදර බන්ඩා සහ තවත් අය විසින් අයිතිවාසිකම් කියන උඩගමවත්තද, උඩගමගෙදර පුන්චිරල විසින් අයිතිවාසිකම් කියන තැන්නේවත්තද, උඩගමගෙදර බන්ඩා විසින් අයිතිවාසිකම් කියන තැන්නේවත්තේනේනද, උඩගමගෙදර බන්ඩා සහ තවත් අය විසින් අයිතිවාසිකම් කියන උඩගමවත්තද, අස්වැද්දමේ ඇලද, උඩගමගෙදර පුන්චිරල සහ බන්ඩා විසින් අයිතිවාසිකම් කියන බැට්ටිකුඹුරද ; නැගෙනහිරට උඩගම පුන්චිරල විසින් අයිතිවාසිකම් කියන හික්කොලද, අස්වැද්දමේ ඇලද, කළුගලේ කඳුරද, වෙහෙකුඹුරගෙදර ගත්තැති විසින් අයිතිවාසිකම් කියන කළුගලේකුඹුරද, උඩගමගෙදර කිරිබන්ඩා විසින් අයිතිවාසිකම් කියන අරඵගහමුල්ලේපනද, උඩගම පුන්චිරල විසින් වැඩිපුර අල්ලාගන තිබෙන ගව්නුරද, එම අය විසින් අයිතිවාසිකම් කියන ගව්නුරද, එම අය විසින් අයිතිවාසිකම් කියන ගෙදරකුඹුරද, රජසත්තක අඹගහඅරවේපනද ; දකුණට රජසත්තක තැන්නේවත්තේනේනේපනද ; බන්ඩා ඉරට දිගමල්ලේපල්ලේගම යන ගමේ ගම් ඉමද.

பிரதம படம் 101.

காணித்துண்டு.

காணியின் போர்.

வீசாலம்.

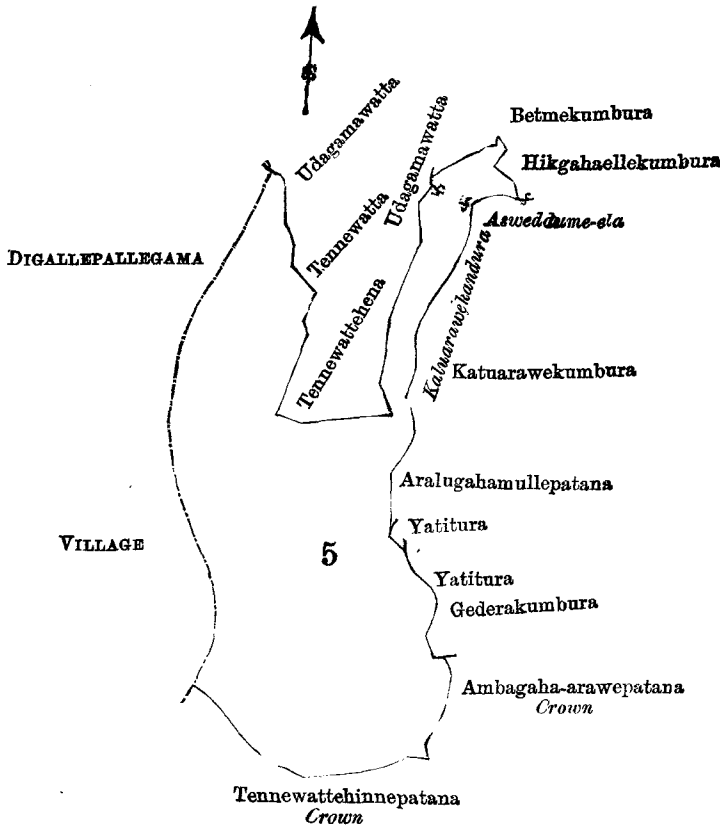
ஏ. ம. போ.

5

கல்பொத்தேகேன, தென்னேவத்தைகிளைபத்தன, வந்
துப்பிற்றியதென்னேகேன, பொகா ஏன ...

18 1 16

எல்லைகளாவன : வடக்கு-உடகமகெதற பண்டாவும் மறுபேரும் உருத்துப்பேசும் உடகமவத்தை, உடகமகெதற புஞ்சிறுளை உருத்துப்பேசும் தென்னேவத்தை, உடகமகெதற பண்டா உருத்துப்பேசும் தென்னேவத்தைகேன, உடகமகெதற பண்டாவும் மறுபேரும் உருத்துப்பேசும் உடகமவத்தை, அஸ்வேத்துமஎல, உடகமகெதற புஞ்சிறுளையும் பண்டாவும் உருத்துப்பேசும் பெத்தீகும்புற ; கிழக்கு-உடகம புஞ்சிறுளை உருத்துப்பேசும் கிக்காஎலகும்புற, அஸ்வதாம எல, கலுஅறவேகந்தற, வரும்புறேகெதற கல்அத்தி உருத்துப்பேசும் கலுஅறவேகும்புற, உடகமகெதற கிரிபண்டா உருத்துப்பேசும் அறலுகாமுல்வேபத்தன, உடகமகே புஞ்சிறுளை உருத்துப்பேசும் (முடியாரால் விடப்பட்ட) யட்டிதற, மேற்படியாரால் உருத்துப்பேசும் யட்டிதற, மேற்படியாரா அருத்துப்பேசும் கெதறகுப்புற, முடிக்குரிய அம்பகா அருவ பத்தன ; தெற்கு-முடிக்குரிய தென்னேவத்தைகிளைபத்தன ; மேற்கு-திகில்லெபகம என்னும் கிராம எல்லை.



Scale of 8 Chains to an Inch.

Situation : Digallendagama village in Bogoda korale.
Preliminary plan 101.

Lot.	Name of Land.	Extent. A. R. P.
5	Watupitiyetennehena, &c.	18 1 16

Sheet M₅₂₋₆₀⁷

Surveyor-General's Office,
Colombo, May 22, 1905.

J. B. M. RIDOUT,
for Surveyor-General.

VI.

'Preliminary plan 101.

Lot.	Name of Land.	Extent. A. R. P.
23a	Galgebeddearawa (encroachment by owners of T.P. 161,283)	0 0 13

and bounded as follows : on the north by Galgebeddepatana belonging to Crown; on the east by Galgebeddearawa (T.P. 161,283) belonging to Bokotuwearagedara Ranga ; on the south and west by Galgebeddepatana belonging to Crown.

இச் சீதிரம் 101.

சிதிரம்.	பெயர்.	விஸ்தரம். ஏ. ரு. ப.
23a	161,283 சிதிரம் கவிடிசியே சேன ஈகிண்காரலே சிசீன் பூகி புர ஈசீரூயக கிணெக அசீலேவிடேடிடிடி	0 0 13

இவ் விலாசம்—புறநாடு அரசாங்கத்தின் அளவீடுகளின்படி; மேற்படி 161,283 சிதிரம் கவிடிசியே சேன ஈகிண்காரலே சிசீன் பூகி புர ஈசீரூயக கிணெக அளவீடுகளின்படி; மேற்படி 161,283 சிதிரம் கவிடிசியே சேன ஈகிண்காரலே சிசீன் பூகி புர ஈசீரூயக கிணெக அளவீடுகளின்படி; மேற்படி 161,283 சிதிரம் கவிடிசியே சேன ஈகிண்காரலே சிசீன் பூகி புர ஈசீரூயக கிணெக அளவீடுகளின்படி.

பிரதம படம் 101.

காணித் துண்டு.	காணியின் பெர்.	விசாலம்.
23a ...	கல்கேபெதேஅறவே (சொந்தக்காரரால் வீடப்பட்டதும் 161,283 ம் உரிமைப்பட்டதில் கண்டிமிருக்கும் காணி) ...	0 0 13

எல்லைகளாவன : வடக்கு-முடிக்குரிய கல்கேபெதேபத் தண ; கிழக்கு-பொகொத்துவ ஆறேகெதற நங்க னன்பல ருக்குரிய கல்கேபெதேஅறவே (161,283 ம் உரிமைப்பட்டம்) ; தெற்கும் மேற்கும்-முடிக்குரிய கல்கேபெதேபத்தண.



Galgebeddepatana T.P.161,283
Crown

Scale of 8 Chains to an Inch.

Situation : Digalleudagama village in Bogoda korale.
Preliminary plan 101.

Lot.	Name of Land.	Extent.
A. R. P.		
23a ...	Galgebeddearawa (encroachment) ...	0 0 13
Surveyor-General's Office, Colombo, May 22, 1905.	Sheet M 7 52—60	J. B. M. RIDOUT, for Surveyor-General.
2,222		Uva S O. 24—1905

Notice under "The Waste Lands Ordinances of 1897, 1899, 1900, and 1903."

TAKE notice, that unless within three months from the 30th day of June, 1905, the persons, if any, who claim any interest in the lands hereinafter mentioned or in any one or more of such lands or to some interest therein, make claim in person or in writing to the said lands or any of them or to some interest therein to the Government Agent of the Province of Uva at the Badulla Kachcheri :

Such Government Agent, in pursuance of the powers vested in him by the said Ordinances, will declare by writing under his hand that the said lands or such of them, as to which no claim has been made, are the property of the Crown.

K. MACLEOD,
Government Agent.

Description of the Lands referred to.

The following lots situated in the village of Wellewela in the Dehiwinipalata korale of the Udukinda division, in the Province of Uva, as described in the annexed certified tracings :—

I.
Preliminary plan 18.

Lot.	Name of Land.	Extent.
A. R. P.		
14 ...	Dandupolaellehena ...	1 0 15

and bounded as follows : on the north by the road from Badulla to Nuwara Eliya ; on the east and south by the Matetille-oya ; on the west by the Dandupolaellepatana belonging to Crown.

வகீ 1905ன்வ் ப்ரதி மச 30 வெதி னின பவன் துன்மொசுதன் ஈயுலுதாடி வெகி பகதா டன்வது ஓவிலிவருவ னொகொன் ஓன் லீகா வப னொகொன் வுங் னகனவகப கமீ டுசினிவாசிகமன் திவென கமீ டுசுவல் ஈயன்மதி லீ டுன் பசின லெடூலே கலிவெர் டேடி ருவ பரூகன் மக லீசன்ந ரன்நான்கேசெ ஓடிர்சிவப ஈயின் பசுகிசிவ கொ லீகவிலேருகின் லீகி ஓவிலிவருவ னொகொன் டீவ ஈயி கமீ கவாபககவப கிசீ டுசினிவகமன் பசன்வாசிகிவன் னொகெடுவொன் லீகி மக லீசன்ந ரன்நான்கேசெ வகீ 1897, 1899, 1900 சக 1903ன் ஓவிலிவகி கமீவகி ஈயுபகன்வலிசன் ரூகிவிலென லெலிவரு ப்ரூகாரகவ டுசினிவாசிகமதி னொகிவாபு லீகி ஓவிலி லீகிவகன் லீகிவ டுசினிவாசிகமன் லெகககூரடுவன்வன் னொகெடூது சூல ஓவிலி ரகசன்வக ஓவிலி காலிவப ரன்நான்கேசெ டுசினிவக ஈயி லீகவிலேருகின் ரன்நான்கேசெ விசின ப்ரூகககரக வில லீகிவ டுசினிவக ஈயுசிகி.

கன். மூசுலகி,
ரூவ டீகாவெ ஈகிவிலிவெ லீசன்ந விலக.

ஓவிலிவரு வொரதுரூ.

ரூவ பரூகவ டுசினி ருபூகிடி கவாபகககே டுசினிவகிபரூகவகொர்லே விலேலேவெலே கன கமீ சிகிவா திவென கிவ ஈயுபூகிவ பககிவ கிவிலிவரு பசுகிவக வெகி பகதா டன்வது கிவிலிவரு, லீகிவ :

I.
புலே சிகிவக 18.

கிவிலிவரு.	ஓவிலிவரு.	கிவிலிவரு.
ஈ. ரூ. ப.		
14 ...	டுபூபொலுஈலேலேசெவக ...	1 0 15

கிவிலிவரு—ரூவரவ லெடூலே கிவ னூவிரலீகிவ கன மகபாரடி ; கூலெககூரடுவ பக டுசினிவக மூசுலகிவகேடடி ; லீகிவ கூரடுவ ரகசன்வக டுபூபொலுஈலேலேபககடி.

இதன்பின் சொல்லப்படும் காணிகளும் ஒன்றிலேனும் பலவிலேனும் எவ்வீத உடந்தையாயினும் தங்களுக்குண்டென உரித்துப்பேசுவோர்கள் யாருமிருந்தால், அவர்கள், 1905 ம் ஆண்டு ஆனிமீ 30 ந்தேதி துவக்கம் மூன்று மாதத்திற்குள், ஊவா மாகாணம் கவண்மேந்து ஏசண்டு அவர்களிடம் வதுணக் கச்சேரியில் முகாமுகமாயேனும் எழுத்து மூலமாயேனும் தங்களுக்குண்டெனும் உரித்தை அல்லது உடந்தையைத் தெரிவியாவதில், சொல்லிய கவண்மேந்து ஏசண்டு 1897 முதல் 1903 ம் ஆண்டு வரையுள்ள பாணிலச்சட்டங்களால், தமக்கு உண்டாய அதிகாரத்தைக்கொண்டு சொல்லிய காணிகளை அல்லது அவைகளை உரித்துப்பேசப்படாதவற்றை முடிக்குரிய ஆதனமென நமது கைச்சாத்திட்டு எழுத்து மூலமாய் வெளிப்படுத்துவார் என்பதை அறிந்தகொள்க.

கே. மெக்லியொட்,
கவண்மேந்து ஏசண்டு.

சட்டிய காணிகளின் விவரம்.

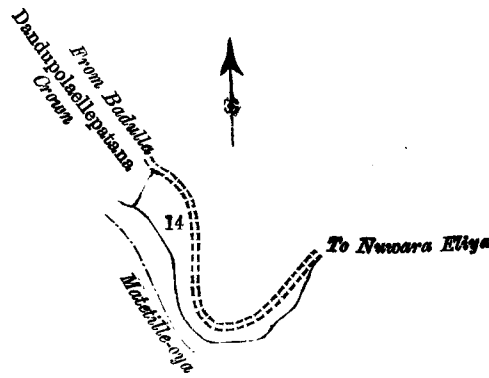
ஊவா மாகாணம் உடுக்கிந்தைப் பகுதி தெலிவினிப்பனாத்தைக் கோறையைச்சேர்ந்த வெல்லெவலை யென்னும் கிராமத்திலுள்ள இத்துட னுணக்கப்படும் உறுதிப்படுத்திய பட்டப்பிரதிகளில் விவரித்தபடியே, கீழ்க் குறிக்குங் காணிக் துணைகள்:—

I.

பிரதம படம் 18.

காணித்துண்டு.	காணியின் பெயர்.	வீசாலம்.
14 ...	தண்டுபொலஅல்லேவன	ஏ. அ. ப. 1 0 15

எல்லுகளாவன: வடக்கு-வதுணயிலிருந்து துவரெவிக்குப்போகும் ரோட்டு; கிழக்குத் தெற்கும்-மாத்தேத்தில்லையா என்னும் ஆறு; மேற்கு-முடிக்குரிய தண்டுபொலஅல்லேபத்தன.



Scale of 8 Chains to an Inch.

Situation: Welwela village in Udukinda division of Dehiwinipalata korale.

Preliminary plan 18.

Lot.	Name of Land.	Extent.
14 ...	Dandupolaallehena ...	A. R. P. 1 0 15

Surveyor-General's Office,
Colombo, December 31, 1904.

J. B. M. RIDOUT,
for Surveyor-General.

II.

Preliminary plan 18.

Lot.	Name of Land.	Extent.
P.P. 738 2,551 ...	Watabeddepatana ...	A. R. P. 8 0 34

and bounded as follows: on the north by the Uma-oya, Pitahaella, &c., belonging to Crown; on the east by the T.P. 175,815; on the south by a water-course; on the west by the Uma-oya.

இல் கிடுகை 18.

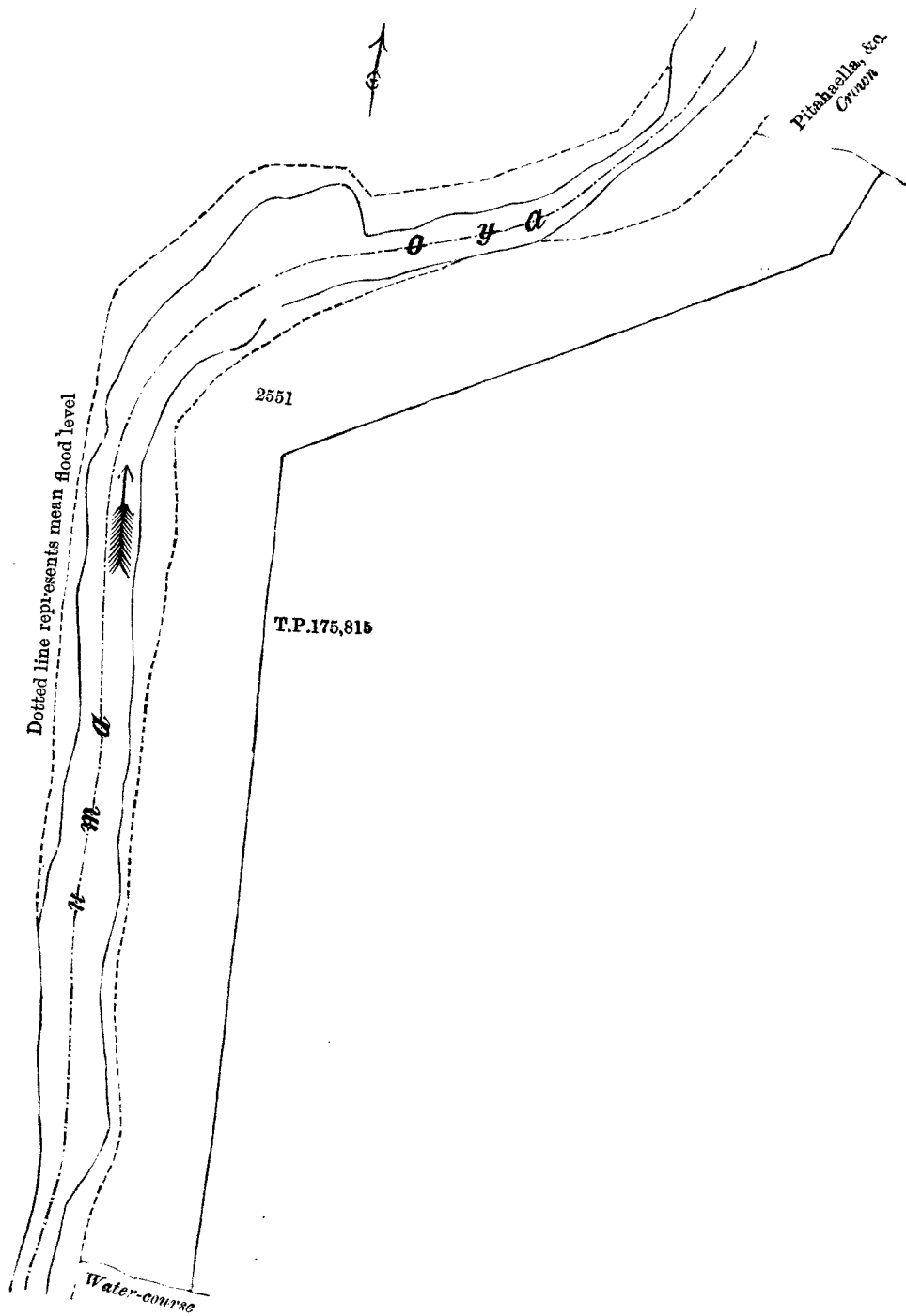
கிடுகை.	ஓய்வை உயி.	நிலை.
738 2,531 ...	வெட்டெய்தேபத்தன	ஏ. ரு. ப. 8 0 34

இவ் வூடு—உறுதி ஸ்தலம், கச்சேரியை விடுவதற்கு கையாடலாக; துவரெவிக்கு 175,815 பிளாட்டிற்குரிய கிடுகைக்குள் உள்ளது; கிடுகைக்குள் உள்ளது; கிடுகைக்குள் உள்ளது.

பிரதம படம் 18.

காணித்துண்டு.	காணியின் பெயர்.	வீசாலம்.
ப.ப. 738 2,551 ...	வட்டவெய்தேபத்தன	ஏ. அ. ப. 8 0 34

எல்லுகளாவன: வடக்கு-ஊமாயா என்னும் ஆறு, முடிக்குரிய பிறறுஅல்லி முதலியன்; கிழக்கு-175,815 ம் உரிமைப்படுத்தி கண்டிருக்குங் காணி; தெற்கு-ஒரு தீரோடை; மேற்கு-ஊமாயா என்னும் ஆறு.



Scale of 4 Chains to an Inch.

Situation : Wellewela village in Udukinda division of Dehiwinipalata korale
Preliminary plan 738.

Lot.	Name of Land.	Extent. A. R. P.
2,551 ...	Watabeddepatana	8 0 34

Surveyor-General's Office,
Colombo, December 31, 1904.

J. B. M. RIDOUT,
for Surveyor-General.

III.
Preliminary plan 18.

Lot.	Name of Land.	Extent. A. R. P.
P.P. 738 2,553 ...	Watabeddepatana, Dandupolaellapatana	1 2 20

ani bounded as follows : on the north by the T.P. 175,815 ; on the east by the T.P. 170,761, the road from Nuwara Eliya to Badulla ; on the south by a water-course ; on the west by the T.P. 175,815.

මුළු සිතියම 18.

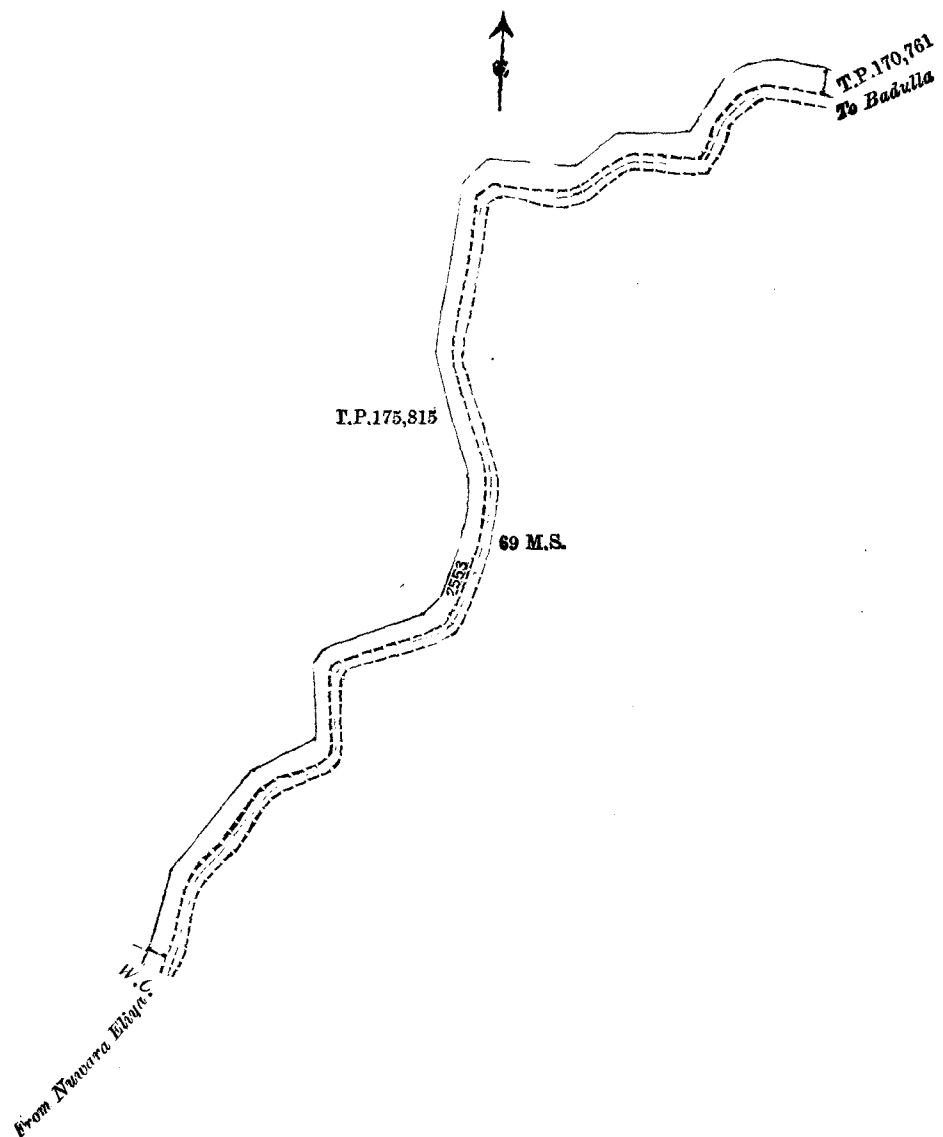
විකිකවිවිස.	ඉඩමේ නම.	විමතරම. අ. රු. ප.
738		
2,553	වටබැඳ්දේපතක, දඹුපොලආලේපතක ...	1 2 20

මෙම මාපිම්—ලකුරට 175,815 පිඹුරුකඩදැසියේ ජේන ඉඩමද; නැගෙනහිරට 170,761 පිඹුරුකඩදැසියේ ජේන ඉඩමද, නුවරඑළියේ සිට බදුල්ලට යන පාරද; දකුණට වතුරබස්නාවක්ද; බස්නාහිරට 175,815 පිඹුරුකඩදැසියේ ජේන ඉඩමද.

පිරිනම පටුම 18.

කාණිත්තුණ්ඩ.	කාණියින් පෙරා.	විෂාලම. අ. රු. ප.
738		
2,553	වටබැඳ්දේපතක, තණ්ඩිපොලාවල්ලේපතක ...	1 2 20

ආවේශනා වශයෙන් : වැටුප්පොල-175,815 මි. උසුලාපටුමකින් කණ්ඩුරුක්කුම් කාණි; පිඹුරුකඩ-170,761 මි. උසුලාපටුමකින් කණ්ඩුරුක්කුම් කාණි, තුබරෙවිවිලියේ වතුරබස්නාවක්ද; බස්නාහිරට 175,815 මි. උසුලාපටුමකින් කණ්ඩුරුක්කුම් කාණි.



Scale of 4 Chains to an Inch.

Situation : Wellewela village in Udukinda division of Dehiwinipalata korale.

Preliminary plan 738.

Lot.	Name of Land.	Extent. A. R. P.
2,553	Watabeddepatana, Dandupolaellepatana	1 2 20

Surveyor-General's Office,
Colombo, December 31, 1904.
2,223

J. B. M. RIBOUT,
for Surveyor-General.

Order under Section 4, Sub-section (1), of "The Waste Lands Ordinances of 1897, 1899, 1900, and 1903,"
admitting Lands to be Private Property.

In the matter of the lands commonly called or known as Amunagodella, Indura-asweduma, Amuna-aswedumakumbura, Ge-etakumburadeniya, &c., situate in the village of Andadola in the Hinidum pattu of the Galle District, in the Southern Province, and of "The Waste Lands Ordinances of 1897, 1899, 1900, and 1903."

WHEREAS in pursuance of section 1 of the said Ordinances it was duly notified on the 17th day of June, One thousand Nine hundred and Four, that if no claim to the lands commonly called or known as Amunagodella, Indura-asweduma, Amuna-aswedumakumbura, Ge-etakumburadeniya, &c., situate in the village of Andadola in the Hinidum pattu of the Galle District, in the Southern Province, containing in extent 21 acres 2 roods and 20 perches, and shown as lots 14, 15, 16, 17, 19, and 27 in preliminary plan No. 114 and in the annexed certified tracings therefrom, was made to the Special Officer appointed under section 28 of the said Ordinances, within the period of three months from the date specified in such notice, such lands would be deemed the property of the Crown and dealt with on account of the Crown (*vide* Notice No. 1,904):

And whereas (1) Dellakkada Liyanage Abayagunawardana Don Andrayas of Dellawa, (2) Dellakkada Liyanage Abayagunawardana Don Arnolis, Register of Dellawa, (3) Dellakkada Liyanage Abaran of Dellawa, (4) Dellakkada Liyanage Don Davit, late Police Officer of Dellawa, (5) Dellakkada Liyanage Don Deonis of Miyanawatura, (6) Dellakkada Liyanage Don Siman of Miyanawatura, (7) Dellakkada Liyanage Amarawikkrama Don Arnolis of Miyanawatura, (8) Dellakkada Liyanage Don Davit of Miyanawatura, (9) Dellakkada Liyanage Don William of Miyanawatura, (10) Opiris Wijewanta, Vidane Arachchi of Dellawa, (11) Dellakkada Liyanage Nendris of Neluwa, (12) Dellakkada Liyanage Johanis de Silva of Neluwa, (13) Don James Lokuranamuka, Police Officer of Dellawa, (14) Dellakkada Liyanage Don Hendrick Jayatilaka, late Police Officer of Andadolagama, (15) Dellakkada Liyanage Don Nikulas Jayatileka, late Vidane Arachchi of Dellawa, (16) Dellakkada Liyanage Don Andris of Pallegama, (17) Don Davit Wijesekera Appuhami of Uduwaka Pallegama in Morawak korale made claim thereto, and I, John George Fraser, Special Officer appointed under section 28 of the said Ordinances made due inquiry into such claim; I, with the consent of His Excellency the Governor, do hereby admit the claim of the said claimants to the said lands, as more fully described herein below, under section 4, sub-section (1), of the said Ordinances.

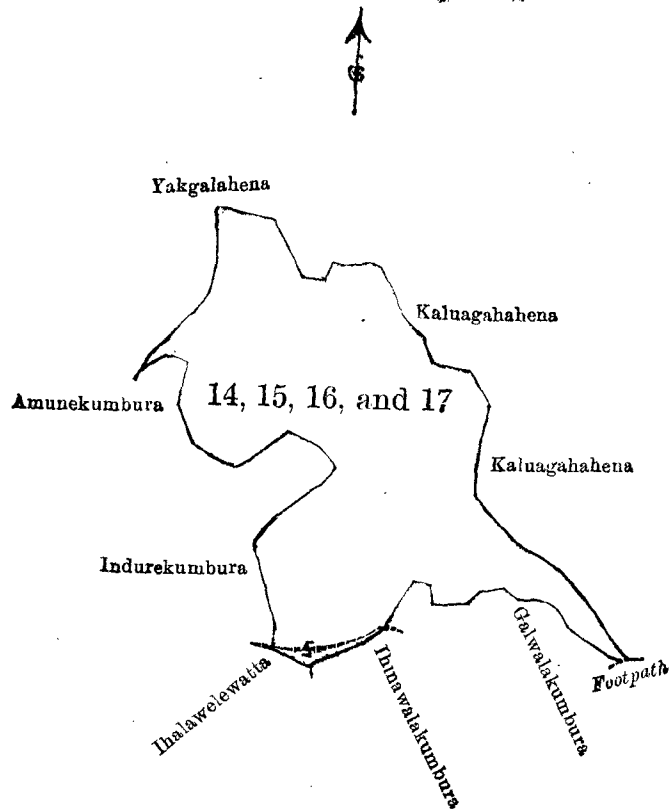
Description of the Lands referred to.

The following lots situated in the village of Andadola in the Hinidum pattu of the Galle District, in the Southern Province, as described in the annexed certified tracings:—

Lot.	Name of Land.	Extent.	Preliminary plan 114.		
			A.	R.	P.
14	Amunagodella	2 2 17			
15	Indura-asweduma, Amuna-aswedumakumbura, Ge-etakumburadeniya, Kerandeniya, Galwaladeniya	6 2 16			
16	Karandeniyaagodella	0 1 31			
17	Induragodella	6 2 11			
		16 0 35			

and bounded as follows: on the north by Yakgalahena claimed by D. L. Don Nicholas de Silva Jayatileke, Kaluagahahena claimed by ditto; on the east by Kaluagahahena claimed by Don Arnolis Abeygoonewardene and others; on the south by the footpath from Panangala to Dellawa, Galwala-kumbura claimed by Don Arnolis Abeygoonewardene and others, Ihinawalakumbura claimed by Don Arnolis Abeygoonewardene and others, Ihalawelewatta claimed by Don Hendrick de Silva Jayatileke and others; on the west by Indurekumbura claimed by D. L. Don Hendrick and others, Amunekumbura claimed by ditto.

[For Tracing see page 742.]



Scale of 8 Chains to an Inch.

Situation : Andadola village in Hinidum pattu.

Preliminary plan 114.

Lot.	Name of Land.	Extent. A. R. P.
14	Amunagodella	2 2 17
15	Amuna-asweduma, Indureasweduma, &c.	6 2 16
16	Karandeniyaodella	0 1 31
17	Induragodella	6 2 11
		16 0 35

Surveyor-General's Office,
Colombo, May 21, 1904.

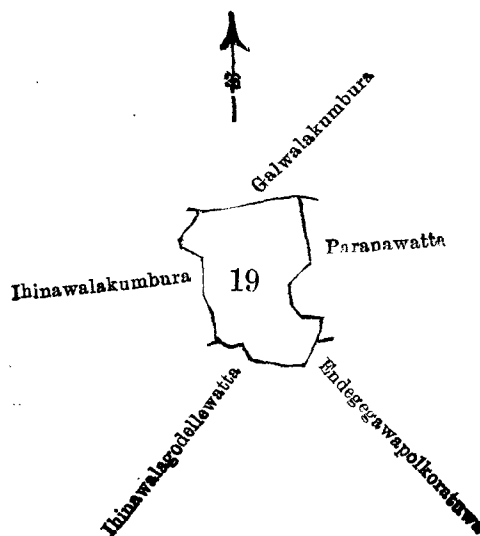
Sheet O 9
53-61

J. B. M. RIDOUT,
for Acting Surveyor-General.

II.
Preliminary plan 114.

Lot.	Name of Land.	Extent. A. R. P.
19	Paranawattagodella	2 3 8

and bounded as follows : on the north by Galwalakumbura claimed by Don Arnolis Abeygoonewardene and others ; on the east by Paranawatta claimed by Don Abaram Abeygoonewardene ; on



Scale of 8 Chains to an Inch.

Situation : Andadola village in Hinidum pattu.

Preliminary plan 114.

Lot.	Name of Land.	Extent. A. R. P.
19 ...	Paranawattegodella ...	2 3 8

Surveyor-General's Office,
Colombo, May 21, 1904.

Sheet O ⁹₅₃₋₆₁

J. B. M. RIDOUT,
for Acting Surveyor-General.

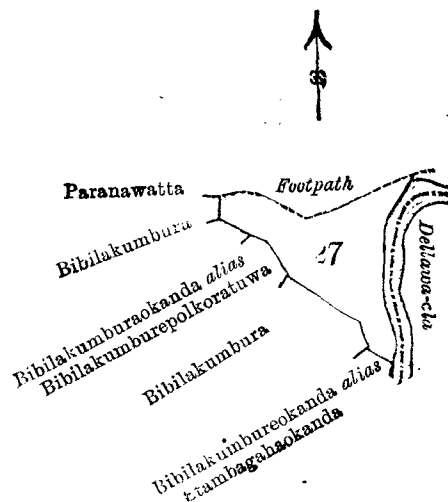
the south by Endegegapolkoratuwa claimed by Don Arnolis Abeygoonewardene, Ihinawalagodellewatta claimed by ditto; on the west by Ihinawalkumbura claimed by ditto.

III.

Preliminary plan 114.

Lot.	Name of Land.	Extent. A. R. P.
27 ...	Hokantotaokanda ...	2 2 17

and bounded as follows: on the north by the footpath from Dewalagam to Panangala; on the east by the Dellawa ela; on the south by Bibilakumburaokanda *alias* Etambagahaokanda claimed by Don



Scale of 8 Chains to an Inch.

Situation : Andadola village in Hinidum pattu.

Lot.	Name of Land.	Extent. A. R. P.
27 ...	Hokantotaokanda ...	2 2 17

Surveyor-General's Office,
Colombo, May 21, 1904.

Sheets O ⁹₅₃₋₆₁ and O ⁹₅₄₋₆₂

J. B. M. RIDOUT,
for Acting Surveyor-General.

Arnolis Abeygoonewardene and others, Bibilakumbura claimed by ditto; on the west by Bibilakumburaokanda *alias* Bibilakumbura Polkoratuwa claimed by ditto, Bibilakumbura claimed by ditto, Paranawatta claimed by Don Abaram Abeygoonewardene.

May 15, 1905.
Galle S. O. 88

J. G. FRASER,
Special Officer.

Order under Section 2 of "The Waste Lands Ordinances of 1897, 1899, 1900, and 1903," declaring Lands to be Crown Property.

In the matter of the lands commonly called or known as Kadawatgamakele, Kadawatgamalandukele, Kadawatgamawattebima, Boradamanahena, Kadawatgamawewahena, Mylagahahena, Kadawatgama tisbamba, and Kadawatgama Accerewela, situate in the village of Kadawatgama in the Wirasole Kadawat tulana of the Kadawat korale of the Nuwaragam-palata, in the North-Central Province, and of "The Waste Lands Ordinances of 1897, 1899, 1900, and 1903."

THE notice required by section 1 of "The Waste Lands Ordinances of 1897, 1899, 1900, and 1903," having been duly published in manner prescribed by that section in respect of the above-named lands (*vide* notice No. 2,140), and no claim having been made to the said lands or to any interest therein within the period of three months from the date specified in the said notice, I, Howard Orme Fox, Special Officer appointed under section 28 of the said Ordinances, under and by virtue of the powers vested in me in that behalf by section 2 of the said Ordinances, do hereby on this 20th day of May, 1905, order and declare that the said lands, as more fully described herein below, situate in

the village of Kadawatgama in the Wirasolekadawat tulana of the Kadawat korale of the Nuwaragampalata, in the North-Central Province, and shown as lots 1, 1a, 1b, 1c, 1f, 1g, 2, 7, 8, 11, 11a, 14a in preliminary plan No. 95 and in the annexed certified tracing therefrom, and containing in extent 847 acres 1 rood and 5 perches, are the property of the Crown.

Description of the Lands referred to.

The following lots situated in the village of Kadawatgama in the Wirasole Kadawat tulana of the Kadawat korale of the Nuwaragampalata, in the North-Central Province, as described in the annexed certified tracing :—

Preliminary plan 95.

Lot.	Name of Land.	Extent.		
		A.	R.	P.
1	Kadawatgamakele	731	2	25
1a	Do.	12	2	14
1b	Do.	11	1	35
1c	Do.	57	1	35
1f	Kadawatgama Landukele	2	1	18
1g	Kadawatgama Wattebima	11	2	28
2	Boradamanahena	13	3	20
7	Kadawatgamawewahena	1	1	5
8	Mylagahahena	1	2	26
11	Kadawatgama thisbamba	2	2	20
11a	Do.	0	1	0
14a	Kadawatgama Accerewela	0	1	19
		847	1	5

and bounded as follows: on the north by the village limit of Weditibbagala; on the east by the village limit of Kelagama, the village limit of Walahamalewa; on the south by the village limit of Maguruhitkadawala, the village limit of Dangollewa, the village limit of Ihalagama; and on the west by the village limit of Irapaikulam, the village limit of Wannangala.

NOTE.—The following lots lying within the above boundaries are excluded from this order, and their acreage of 247 acres 1 rood and 38 perches is not included in the acreage of 847 acres 1 rood and 5 perches given above :—

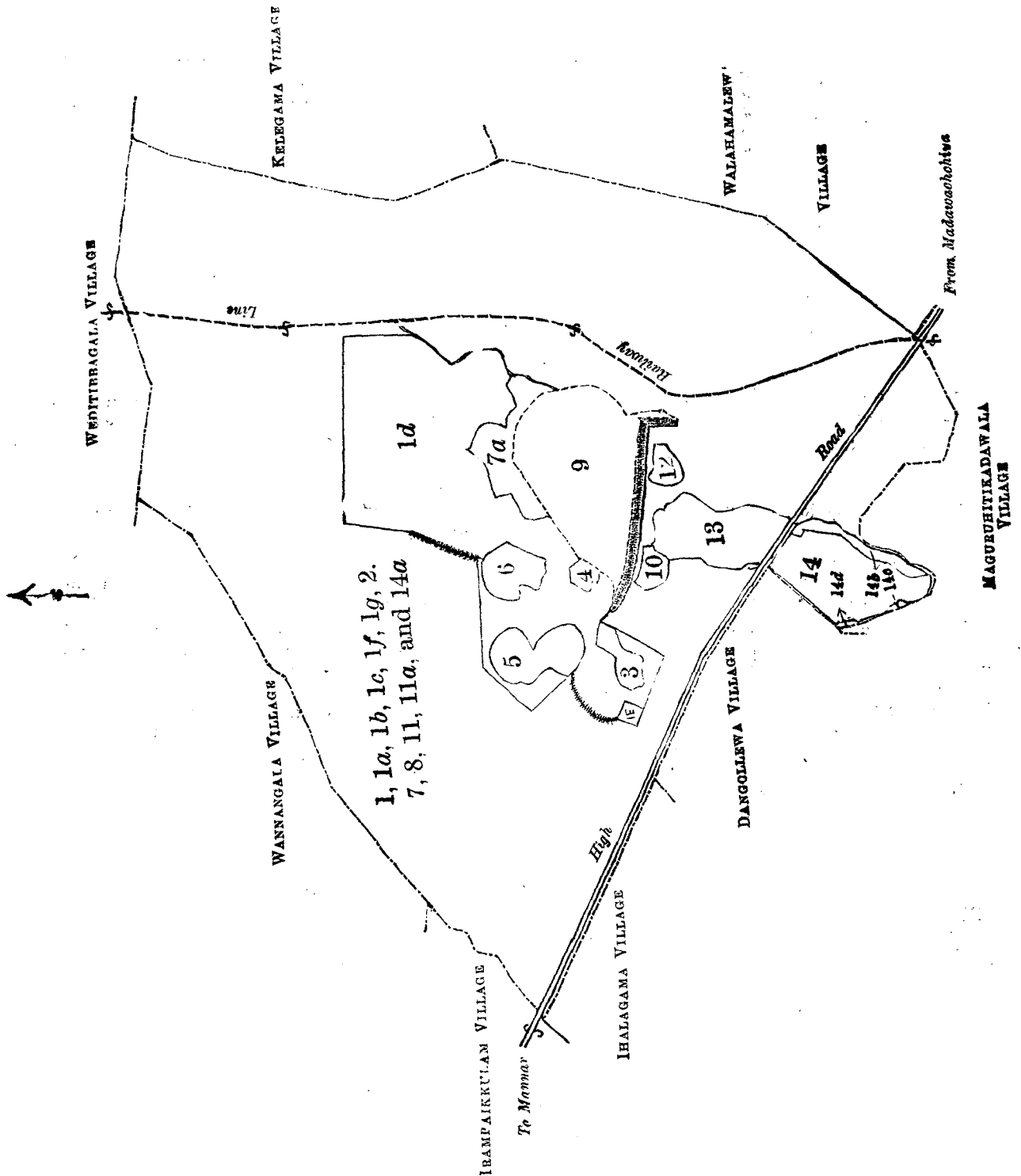
Preliminary plan 95.

Lot.	Name of Land.	Extent.		
		A.	R.	P.
1d	Kadawatgama Landukele	114	3	20
1e	Kadawatgama Minipittaniya	1	0	0
3	Kongahahena	3	2	0
4	Palugahahena	1	2	35
5	Kongahahena	10	1	0
6	Mylagahahena	6	3	30
7a	Wewihalahena	11	1	35
9	Kadawatgamawewa	46	1	0
10	Kadawatgamagangoda	2	2	35
12	Pansalawatta	2	2	10
13	Kadawatgamawela	18	3	5
14	Kadawatgama Accerewela	24	0	30
14b	Do.	2	3	37
14c	Do.	0	0	23
14d	Do.	0	0	18
		247	1	38

May 20, 1905.

H. O. Fox,
Special Officer.

[For Tracing see page 745.]



Scale of 24 Chains to an Inch.

Tenement List.

Situation : Kadawatgama village in Wirasole Kadawat tulana of Kadawat korale.

Preliminary plan 95.

Lot.	Name of Land.	Extent. A. R. P.
1	Kadawatgamakele	731 2 25
1a	Do. (railway reservation)	12 2 14
1b	Do. (road reservation)	11 1 35
1c	Do. (residential reservation)	57 1 35
1f	Kadawatgama Landukele (bund reservation)	2 1 18
1g	Kadawatgama Wattebima (gangoda reservation)	11 2 28
2	Boradamanahena	13 3 20
7	Kadawatgamawawahena	1 1 5
8	Mylagahahena	1 2 26
11	Kadawatgama thisbamba	2 2 20
11a	Do. (bund reservation)	0 1 0
14a	Kadawatgama Accerewela (road reservation)	0 1 19

847 1 5

Lot.	Name of Land.	Extent.	A. R. P.	
			A.	R. P.
1d	... Kadawatgama Landukele (communal reservation)	114	3	20
1e	... Kadawatgama Minipittaniya (cemetery reservation)	1	0	0
3	... Kongahahena (communal reservation)	3	2	0
4	... Palugahahena (communal reservation)	1	2	35
5	... Kongahahena (communal reservation)	10	1	0
6	... Mylagahahena (communal reservation)	6	3	30
7a	... Wewihalahena (communal reservation)	11	1	35
9	... Kadawatgamawewa	46	1	0
10	... Kadawatgamagangoda	2	2	35
12	... Pansalawatta	2	2	10
13	... Kadawatgamawela	18	3	5
14	... Kadawatgama Accerewela	24	0	30
14b	... Kadawatgama Accerewela (stream reservation)	2	3	37
14c	... Do. do.	0	0	23
14d	... Do. do.	0	0	18
		247	1	38

Surveyor-General's Office,
Colombo, January 25, 1905.

Sheets C 24
6-14, C 21-29, and C 22-30

J. B. M. RIDOUT,
for Surveyor-General.

Anuradhapura S. O. 137

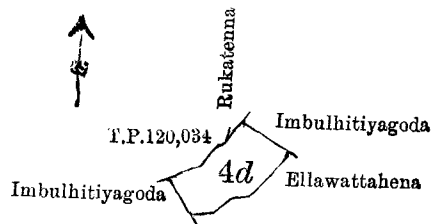
Order under Section 2 of "The Waste Lands Ordinances of 1897, 1899, 1900, and 1903," declaring Land to be Crown Property.

In the matter of the land commonly called or known as Imbulhitiyagoda (burial ground), situate in the village of Andawela in the Bogoda korale of the Yatikinda division, in the Province of Uva, and of "The Waste Lands Ordinances of 1897, 1899, 1900, and 1903."

THE notice required by section 1 of "The Waste Lands Ordinances of 1897, 1899, 1900, and 1903," having been duly published in manner prescribed by that section in respect of the above-named land (*vide* Notice No. 2,141), and no claim having been made to the said land or to any interest therein within the period of three months from the date specified in the said notice, I, John George Fraser, Special Officer appointed under section 28 of the said Ordinances, under and by virtue of the powers vested in me in that behalf by section 2 of the said Ordinances, do hereby on this 20th day of May, 1905, order and declare that the said land, as more fully described herein below, situate in the village of Andawela in the Bogoda korale of the Yatikinda division, in the Province of Uva, and shown as lot 4d in preliminary plan No. 22 and in the annexed certified tracing therefrom, and containing in extent 3 roods and 20 perches, is the property of the Crown.

Description of the Land referred to.

The land commonly called or known as Imbulhitiyagoda (burial ground), situate in the village of Andawela in the Bogoda korale of the Yatikinda division, in the Province of Uva, containing in extent 3 roods and 20 perches, and shown as lot 4d in preliminary plan No. 22 and in the annexed certified tracing therefrom, and bounded as follows: on the north by T.P. 120,034, Rukatenna



Scale of 8 Chains to an Inch

Situation: Andawela village in Bogoda korale.

Preliminary plan 22.

Lot.	Name of Land.	Extent.	A. R. P.	
			A.	R. P.
4d	... Imbulhitiyagoda	0	3	20

Surveyor-General's Office,
Colombo, December 31, 1904.

J. B. M. RIDOUT,
for Surveyor-General.

claimed by W. H. Hannan, Esq.; on the east by Imbulhitiyagoda claimed by J. Ratnayaka, Ellawattahena claimed by J. Punchirala; on the south by Ellawattahena claimed by J. Punchirala; and on the west by Imbulhitiyagoda claimed by K. Siyatu.

J. G. FRASER,
Special Officer.

The 20th day of May, 1905.

Uva S. O. 636

Order under Section 4, Sub-section (1), of "The Waste Lands Ordinances of 1897, 1899, 1900, and 1903," admitting Lands to be Private Property.

In the matter of the lands commonly called or known as Talihaulpota-aswanata and Medagodatana, situate in the village of Helakitalella in the Kumbalwela korale of the Yatikinda division, in the Province of Uva, and of "The Waste Lands Ordinances of 1897, 1899, 1900, and 1903."

WHEREAS in pursuance of section 1 of the said Ordinances it was duly notified on the Twenty-eighth day of April, One thousand Nine hundred and Four, that if no claim to the lands commonly called or known as Talihaulpota-aswanata and Medagodatana, situate in the village of Helakitalella in the Kumbalwela korale of the Yatikinda division, in the Province of Uva, containing in extent 244 acres 2 roods and 11 perches, and shown as lots 16a, 16b, and 16 in preliminary plan No. 25 and in the annexed certified tracing therefrom, was made to the Special Officer appointed under section 28 of the said Ordinances within the period of three months from the date specified in such notice, such lands would be deemed the property of the Crown and dealt with on account of the Crown (*vide* Notice No. 1,883):

And whereas (1) Tikiri Banda Katugaha, Ratemahatmaya of Yatikinda, and (2) Punchi Banda Katugaha of Badulla made claim thereto, and I, John George Fraser, Special Officer appointed under section 28 of the said Ordinances, made due inquiry into such claim; I, with the consent of His Excellency the Governor, do hereby admit the claim of the said claimants to the said lands, reserving to the Crown the right to make a railway line over the said lands or any portion of them at any time free of all compensation, as more fully described herein below, under section 4, sub-section (1), of the said Ordinances.

Description of the Lands referred to.

The following lots situated in the village Helakitalella in the Kumbalwela korale of the Yatikinda division, in the Province of Uva, as described in the annexed certified tracing:—

Lot.	Name of Land.	Extent.		
		A.	R.	P.
16a	Talihaulpota-aswanata	0	0	30
16b	Do.	0	0	23
16	Medagodatana	244	0	38
		<u>244</u>	<u>2</u>	<u>11</u>

and bounded as follows: on the north by the village limit of Kitalella; on the east by Medagodatana belonging to Crown, Himbiliatekumalana belonging to Crown, Medagodatana belonging to Crown; on the south by a Kandura, the Kitalella-oya, the village limit of Palleperuwa; and on the west by Medagodatana belonging to Crown.

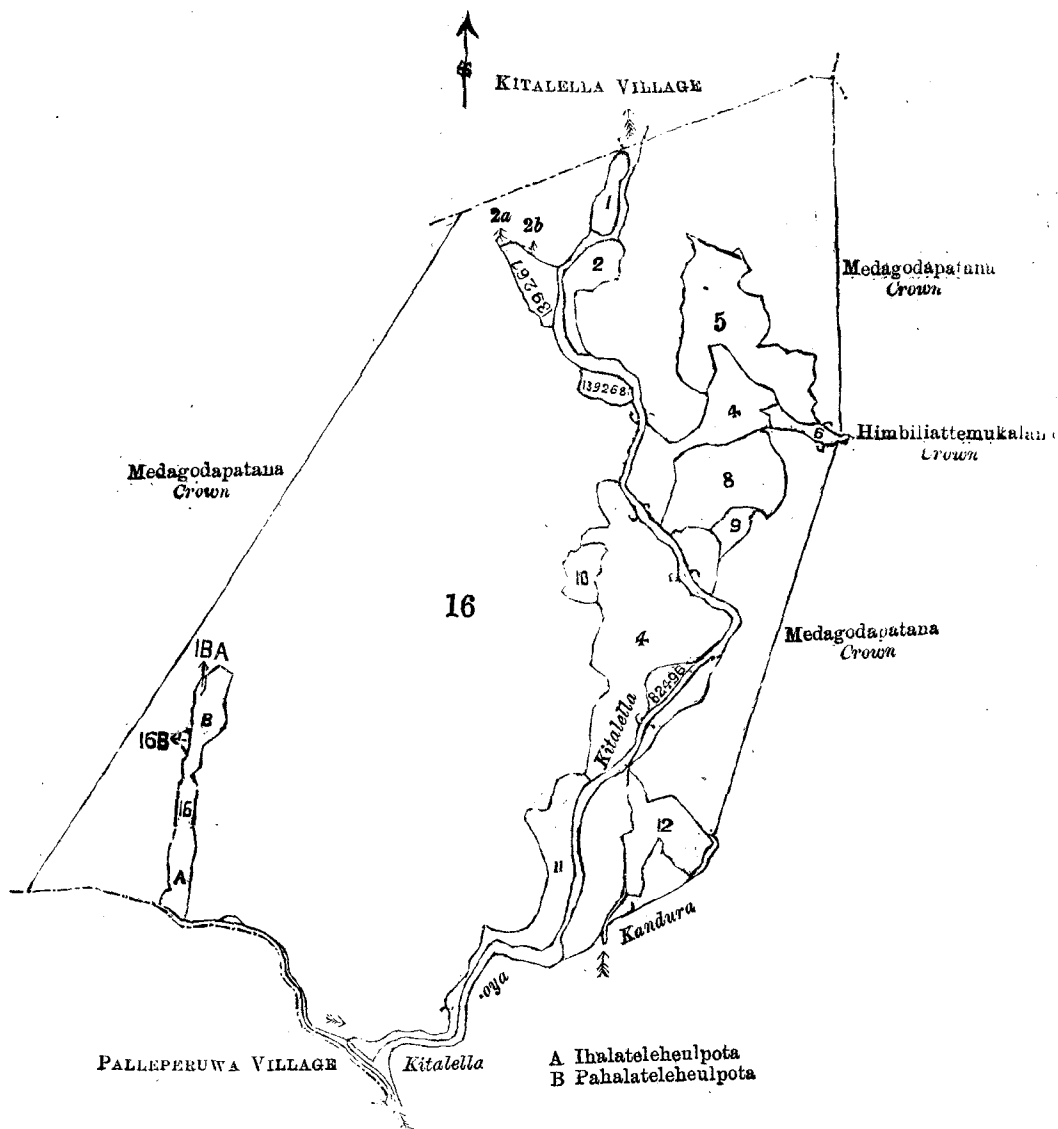
NOTE.—The following lots lying within the above boundaries are excluded from this order, and their aggregate acreage of 56 acres 3 roods and 15 perches is not included in the acreage of 244 acres 2 roods and 11 perches given above:—

Lot.	Name of Land.	Extent.		
		A.	R.	P.
1	Oyawella-arawa	0	3	38
2	Badalakumbura	1	3	3
2a	Badalgedarawekumbura	0	0	2
2b	Do.	0	0	4
4	Mulettekumbura, Dikarawa, &c.	22	0	21
5	Himbiliatewatta, &c.	8	1	28
6	Himbiliatearawedeniya	0	2	26
8	Maragahawattehena	5	3	2
9	Maragahawatta	0	3	0
10	Mahagalagedarawatta	1	1	11
11	Digaroddedeniya	3	3	1
12	Bakmigodakumbura	3	3	1
T. P. 82,496	Deyannearawa	0	1	32
T. P. 139,267	Badalgedarawekumbura	2	0	25
T. P. 139,268	Amunekada-arawekumbura	0	3	36
P.P. 25, lot 15	Ihalateleheulpota, Pahalateleheulpota	3	3	25
		<u>56</u>	<u>3</u>	<u>15</u>

May 3, 1905.

J. G. FRASER,
Special Officer.

[For Tracing see page 748.]



Scale of 16 Chains to an Inch.

Situation: Helakitalella village in Kumbalwela korale of Badulla District.

Preliminary plan 25.		Extent.	
Lot.	Name of Land.	A.	R. P.
16a	Talihaulpota-aswanata	0	0 30
16b	Do.	0	0 23
16	Medagodapatana	244	0 38
		<hr/>	<hr/>
		244	2 11
<i>Lots excluded.</i>			
1	Oyawela-arawa	0	3 38
2	Badalkurubura	1	3 3
2a	Badalgedarawekumbura	0	0 2
2b	Do.	0	0 4
4	Mullettekumbura, Dikarawa, &c.	22	0 21
5	Himbiliattewatta, &c.	8	1 28
6	Himbiliattearawedeniya	0	2 26
8	Maragahawattehena	5	3 2
9	Maragahawatta	0	3 0
10	Mahagalagedarawatta	1	1 11
11	Digaroddedeniya	3	3 1
12	Bakmigodakumbura	3	3 1
T.P. 82,496	Deyannearawa	0	1 32
T.P. 139,267	Badalgedarawekumbura	2	0 25
T.P. 139,268	Amunekada-arawekumbura	0	3 36
P.P. 25, lot 15	Ihalateleheulpota, Pahalateleheulpota	3	3 25
		<hr/>	<hr/>
		56	3 15

Order under Section 4, Sub-section (1), of "The Waste Lands Ordinances of 1897, 1899, 1900, and 1903,"
 admitting Land to be Private Property.

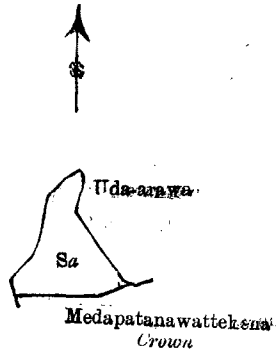
In the matter of the land commonly called or known as Medapatana-wattehena, situate in the village of Gotuwela in the Kumbalwela korale of the Yatikinda division, in the Province of Uva, and of "The Waste Lands Ordinances of 1897, 1899, 1900, and 1903."

WHEREAS in pursuance of section 1 of the said Ordinances it was duly notified on the Eighth day of May, One thousand Nine hundred and Three, that if no claim to the land commonly called or known as Medapatana-wattehena, situate in the village of Gotuwela in the Kumbalwela korale of the Yatikinda division, in the Province of Uva, containing in extent 1 acre and 1 rood, and shown as lot Sa in preliminary plan No. 2 and in the annexed certified tracing therefrom, was made to the Special Officer appointed under section 28 of the said Ordinances within the period of three months from the date specified in such notice, such land would be deemed the property of the Crown and dealt with on account of the Crown (*vide* Notice No. 1,499):

And whereas Kadurugamuwa Lanka Adikara Rajapaksa Mudiyanse-lage Mutu Banda of Halpe made claim thereto, and I, John George Fraser, Special Officer appointed under section 28 of the said Ordinances, made due inquiry into such claim; I, with the consent of His Excellency the Governor, do hereby admit the claim of the said claimant to the said land, as more fully described herein below, under section 4, sub-section (1), of the said Ordinances.

Description of the Land referred to.

The land commonly called or known as Medapatana-wattehena, situated in the village of Gotuwela in the Kumbalwela korale of the Yatikinda division, in the Province of Uva, containing in extent 1 acre and 1 rood, shown as lot Sa in preliminary plan No. 2 and in the annexed certified



Scale of 8 Chains to an Inch.

Situation: Gotuwela village.

Preliminary plan 2.

Lot.	Name of Land.	Extent.
		A. R. P.
Sa	Medapatana-wattehena...	1 1 0

Field sheet M₂₂₋₃₀¹²

Surveyor-General's Office,
Colombo, March 31, 1905.

J. B. M. RIDOUT,
for Surveyor-General.

tracing therefrom, and bounded as follows: on the north by an ela; on the east by Uda-arawa claimed by Don Paulu Silva and others; on the south by Medapatana-wattehena belonging to the Crown; and on the west by an ela:

J. G. FRASER,
Special Officer.

May 10, 1905.

Uva S. O. 638

Order under Section 4, Sub-section (1), of "The Waste Lands Ordinances of 1897, 1899, 1900, and 1903,"
 admitting Lands to be Private Property.

In the matter of the lands commonly called or known as Galketiyahena, Gangodakumbura, situate in the village of Gotuwela in the Kumbalwela korale of the Yatikinda division, in the Province of Uva, and of "The Waste Lands Ordinances of 1897, 1899, 1900, and 1903."

WHEREAS in pursuance of section 1 of the said Ordinances it was duly notified on the Twenty-second day of May, One thousand Nine hundred and Three, that if no claim to the lands commonly called or known as Galketiyahena and Gangodakumbura, situate in the village of Gotuwela in the Kumbalwela korale of the Yatikinda division, in the Province of Uva, containing in extent 2 acres and 1 rood, and shown as lots P 1a and P 1b in preliminary plan No. 2 and in the annexed certified tracing therefrom, was made to the Special Officer appointed under section 28 of the said Ordinances within the period of three months from the date specified in such notice, such lands would be deemed the property of the Crown and dealt with on account of the Crown (*vide* Notice No. 1,517):

And whereas Gangodakumburagedara Kiripina of Gotuwelagama made claim thereto, and I, John George Fraser, Special Officer appointed under section 28 of the said Ordinances, made due inquiry into such claim, I do hereby admit the claim of the said claimant to the said lands, as more fully described herein below, under section 4, sub-section (1), of the said Ordinances.

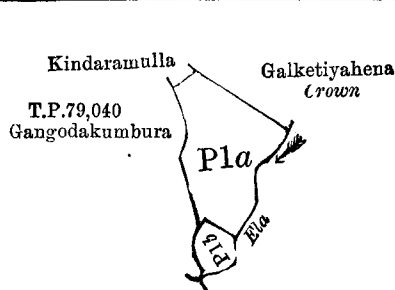
Description of the Lands referred to.

The following lots situated in the village of Gotuwela in the Kumbalwela korale of the Yatikinda division, in the Province of Uva, as described in the annexed certified tracing:—

Preliminary plan 2.

Lot.	Name of Land.	Extent.		
		A.	R.	P.
P 1a	Galketiyahena	1	3	38
P 1b	Gangodakumbura	0	1	2
		<u>2</u>	<u>1</u>	<u>0</u>

and bounded as follows: on the north by Galketiyahena belonging to the Crown; on the east by an



Scale of 8 Chains to an Inch.

Situation: Gotuwela village.

Preliminary plan 2.

Lot.	Name of Land.	Extent.		
		A.	R.	P.
P 1a	Galketiyahena	1	3	38
P 1b	Gangodakumbura	0	1	2
		<u>2</u>	<u>1</u>	<u>0</u>

Surveyor-General's Office,
Colombo, March 31, 1905.

Field sheet M 12
22-30

J. B. M. RIDOUT,
for Surveyor-General.

ela; on the south by an ela; and on the west by Gangodakumbura claimed by Gangodagedara Garuwa and others, and Kindaramulla belonging to Kumbalwela Pattini Dewale (T. P. 79,040).

May 6, 1905.

Uva S. O. 639

J. G. FRASER,
Special Officer.

Order under Section 4, Sub-section (1), of "The Waste Lands Ordinances of 1897, 1899, 1900, and 1903," declaring the Lands to be Crown Property.

In the matter of the lands commonly called or known as Gannilehena, Malittekumburehena, situate in the village of Gotuwela in the Kumbalwela korale of the Yatikinda division, in the Province of Uva, and of "The Waste Lands Ordinances of 1897, 1899, 1900, and 1903."

WHEREAS in pursuance of section 1 of the said Ordinances it was duly notified on the 17th day of April, One thousand Nine hundred and Three, that if no claim to the lands commonly called or known as Gannilehena, Malittekumburehena, situate in the village of Gotuwela in the Kumbalwela korale of the Yatikinda division, in the Province of Uva, containing in extent 2 acres 2 roods and 23 perches, and shown as lots J 1 and J 1b in preliminary plan No. 2 and in the annexed certified tracings therefrom, was made to the Special Officer appointed under section 28 of the said Ordinances within the period of three months from the date specified in such notice, such lands would be deemed the property of the Crown and dealt with on account of the Crown (*vide* Notice No. 1,470):

And whereas Gannilegedara Kiriwante of Gotuwelagama made claim thereto; and whereas the said claimant has withdrawn his claims to the said land, I, John George Fraser, Special Officer appointed under section 28 of the said Ordinances, under and by virtue of the powers vested in me in that behalf by section 4 of the said Ordinances, do hereby on this 6th day of May, 1905, order and declare, under section 4, sub-section (1), of the said Ordinances, that the said lands, as more fully described herein below, are the property of the Crown.

Description of the Lands referred to.

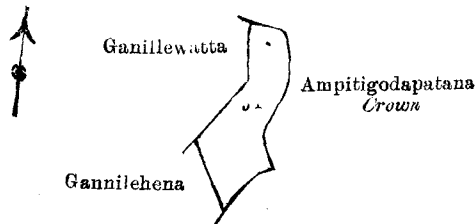
The following lots situated in the village of Gotuwela in the Kumbalwela korale of the Yatikinda division, in the Province of Uva, as described in the annexed certified tracings:—

I.

Preliminary plan 2.

Lot.	Name of Land.	Extent. A. R. P.
J 1	Gannilehena	1 1 33

and bounded as follows: north, east, and south by Ampitigodapatana belonging to the Crown; and



Scale of 8 Chains to an Inch.

Situation: Gotuwela village.

Preliminary plan 2.

Lot.	Name of Land.	Extent. A. R. P.
J 1	Gannilehena	1 1 33

Surveyor-General's Office,
Colombo, March 31, 1905.

Field sheet M¹²₂₂₋₃₀

J. B. M. RIDOUT,
for Surveyor-General.

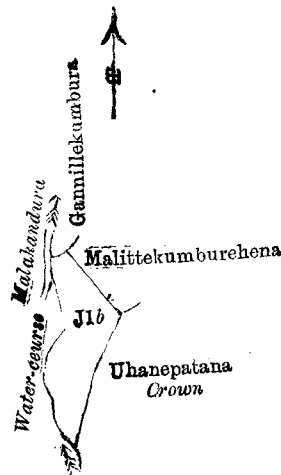
on the west by Gannilehena belonging to Gannilegedara Kiriwante, Gannilewatta claimed by Malittekumburegedara Kiriwante and others.

II.

Preliminary plan 2.

Lot.	Name of Land.	Extent. A. R. P.
J 1b	Malittekumburehena	1 0 30

and bounded as follows: on the north by Gannilekumbura claimed by Malittekumburegedara Kiriwante and others, Malittekumburehena belonging to Gannilegedara Kiriwante; on the east by



Scale of 8 Chains to an Inch.

Situation: Gotuwela village.

Preliminary plan 2.

Lot.	Name of Land.	Extent. A. R. P.
J 1b	Malittekumburehena	1 0 30

Surveyor-General's Office,
Colombo, March 31, 1905.

Field sheet M¹²₂₂₋₃₀

J. B. M. RIDOUT,
for Surveyor-General.

Uhanapatana belonging to the Crown; on the south by a water-course; on the west by a water-course, Malakandura.

May 6, 1905.

Uva S. O. 640

J. G. FRASER,
Special Officer.

Order under Section 4, Sub-section (1), of "The Waste Lands Ordinances of 1897, 1899, 1900, and 1903," declaring the Land to be Crown Property.

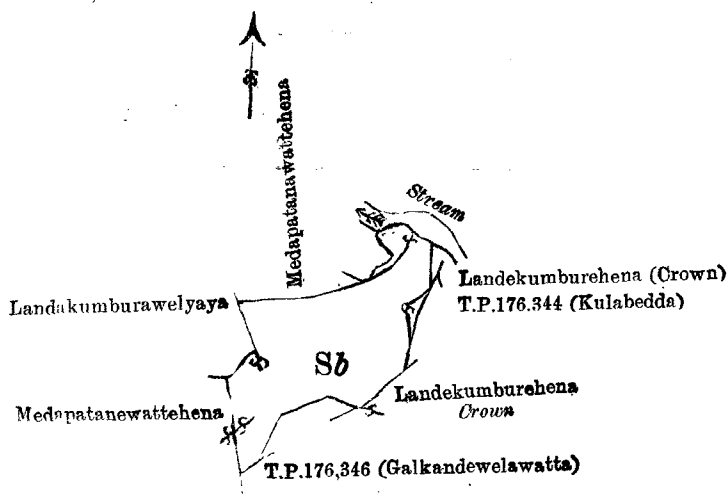
In the matter of the land commonly called or known as Medapatana-wattehena, situate in the village of Gotuwela in the Kumbalwela korale of the Yatikinda division, in the Province of Uva, and of "The Waste Lands Ordinances of 1897, 1899, 1900, and 1903."

WHEREAS in pursuance of section 1 of the said Ordinances it was duly notified on the 8th day of May, One thousand Nine hundred and Three, that if no claim to the land commonly called or known as Medapatana-wattehena, situate in the village of Gotuwela in the Kumbalwela korale of the Yatikinda division, in the Province of Uva, containing in extent 3 acres 3 roods and 30 perches, and shown as lot S6 in preliminary plan No. 2 and in the annexed certified tracing therefrom, was made to the Special Officer appointed under section 28 of the said Ordinances within the period of three months from the date specified in such notice, such land would be deemed the property of the Crown and dealt with on account of the Crown (*vide* Notice No. 1,499):

And whereas (1) Halpe Disanayaka Mudiyanse and (2) Kadurugamuwa Lanka-adikara Rajapaksa Mudiyanse Mutu Banda, both of Halpe, made claim thereto; and whereas the said claimants have withdrawn their claims to the said land, I, John George Fraser, Special Officer appointed under section 28 of the said Ordinances, under and by virtue of the powers vested in me in that behalf by section 4 of the said Ordinances, do hereby on this 10th day of May, 1905, order and declare, under section 4, sub-section (1), of the said Ordinances, that the said land, as more fully described herein below, is the property of the Crown.

Description of the Land referred to.

The land commonly called or known as Medapatana-wattehena, situate in the village of Gotuwela in the Kumbalwela korale of the Yatikinda division, in the Province of Uva, containing in extent 3 acres 3 roods and 30 perches, shown as lot S6 in preliminary plan No. 2 and in the annexed certified tracing therefrom, and bounded as follows: on the north by Medapatana-wattehena belonging to Kadurugamuwa Lanka-adikara Rajapaksa Mudiyanse Mutu Banda, Uda-arawa claimed by Don



Scale of 8 Chains to an Inch.

Situation: Gotuwela village.

Preliminary plan 2.

Lot.	Name of Land.	Extent.
S6	Medapatana-wattehena	A. R. P.
...	...	3 3 30

Surveyor-General's Office, Colombo, March 31, 1905. Field sheet No. 12 of 22-30. J. B. M. RIDOUT, for Surveyor-General.

Paulu Silva and others, a stream; on the east by Landekumburehena belonging to the Crown, T.P. 176,344 (Kulabedda); on the south by Landekumburehena belonging to the Crown, T.P. 176,346 (Galkandewelawatta); on the west by Medapatana-wattehena belonging to Halpe Disanayaka Mudiyanse, Landekumburawelyaya claimed by Halpe Heen Mudiyanse and others.

May 10, 1905.
Uva S. O. 641

J. G. FRASER,
Special Officer.

Order under Section 4, Sub-section (1), of "The Waste Lands Ordinances of 1897, 1899, 1900, and 1903," admitting Land to be Private Property.

In the matter of the land commonly called or known as Mailagaha-arawehena, situate in the village of Gotuwela in the Kumbalwala korale of the Yatikinda division, in the Province of Uva, and of "The Waste Lands Ordinances of 1897, 1899, 1900, and 1903."

WHEREAS in pursuance of section 1 of the said Ordinances it was duly notified on the 17th day of April, One thousand Nine hundred and Three, that if no claim to the land commonly called or known as Mailagaha-arawehena, situate in the village of Gotuwela in the Kumbalwala korale of the Yatikinda division, in the Province of Uva, containing in extent 3 acres and 15 perches, and shown as lot A 1a in preliminary plan No. 2 and in the annexed certified tracing therefrom, was made to the Special Officer appointed under section 28 of the said Ordinances within the period of three months from the date specified in such notice, such land would be deemed the property of the Crown and dealt with on account of the Crown (*vide* Notice No. 1,465):

And whereas (1) Mailagaha-arawegedara Kirihatana, (2) Sembala-arawegedara Sondina, (3) Mailagaha-arawegedara Kirihatta, (4) Mailagaha-arawegedara Dingiria, all of Gotuwela, made claim thereto, and I, John George Fraser, Special Officer appointed under section 28 of the said Ordinances, made due inquiry into such claim; I, with the consent of His Excellency the Governor, do hereby admit the claim of the said claimants to the said land, as more fully described herein below, under section 4, sub-section (1), of the said Ordinances.

Description of the Land referred to.

The land commonly called or known as Mailagaha-arawehena, situate in the village of Gotuwela in the Kumbalwala korale of the Yatikinda division, in the Province of Uva, containing in extent 3 acres and 15 perches, shown as lot A 1a in preliminary plan No. 2 and in the annexed certified tracing therefrom, and bounded as follows: on the north by a Malakandura; on the east



Scale of 3 Chains to an Inch.

Situation: Gotuwela village.

Preliminary plan 2.

Lot.	Name of Land.	Extent.
		A. R. P.
A 1a	Mailagaha-arawehena	3 0 15

Surveyor-General's Office,
Colombo, March 31, 1905.

Field sheet M 12
22-30

J. B. M. BROOK,
for Surveyor-General.

by Mailagaha-arawekumburuyaya claimed by Mailagahawattegedara Kirihatana and others, Mailagaha-arawewatta claimed by Mailagaha-arawewattegedara Kirihatana and others, Mailagaha-arawekumburuyaya claimed by Mailagaha-arawewattegedara Kirihatana and others; on the south by a Malakandura; and on the west by Mailagaha-arawehena belonging to the Crown.

May 6, 1905.

Uva S. O. 642

J. G. FRASER,
Special Officer.

Order under Section 4, Sub-section (1), of "The Waste Lands Ordinances of 1897, 1899, 1900, and 1903," declaring the Land to be Crown Property.

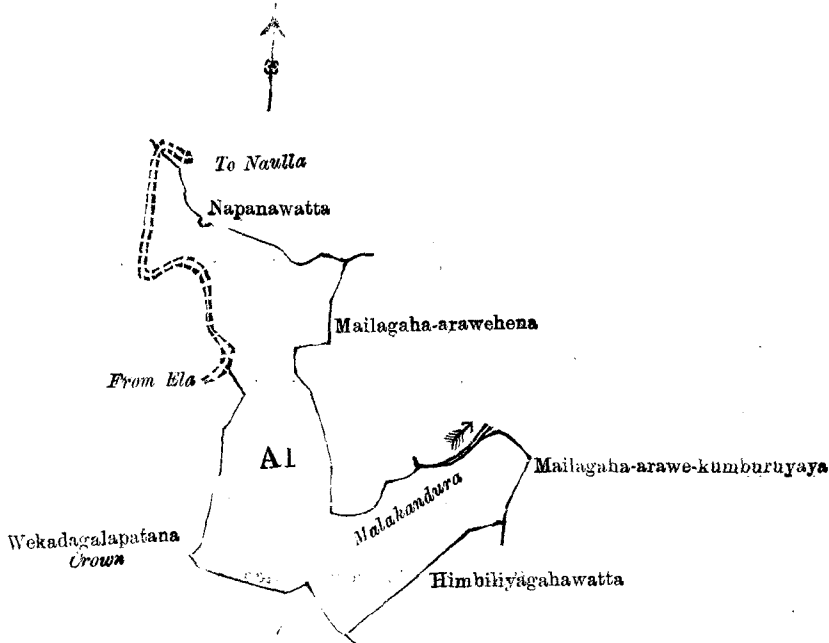
In the matter of the land commonly called or known as Millagaha-arawehena; situate in the village of Gotuwela in the Kumbalwela korale of the Yatikinda division, in the Province of Uva, and of "The Waste Lands Ordinances of 1897, 1899, 1900, and 1903."

WHEREAS in pursuance of section 1 of the said Ordinances it was duly notified on the 17th day of April, One thousand Nine hundred and Three, that if no claim to the land commonly called or known as Millagaha-arawehena, situate in the village of Gotuwela in the Kumbalwela korale of the Yatikinda division, in the Province of Uva, containing in extent 10 acres 1 rood and 23 perches, and shown as lot A 1 in preliminary plan No. 2 and in the annexed certified tracing therefrom, was made to the Special Officer appointed under section 28 of the said Ordinances within the period of three months from the date specified in such notice, such land would be deemed the property of the Crown and dealt with on account of the Crown (*vide* Notice No. 1,465):

And whereas (1) Mailagaha-arawegedara Kirihatana, (2) Sembala-arawegedara Sondina, (3) Mailagaha-arawegedara Kirihatta, (4) Mailagaha-arawegedara Dingiria, all of Gotuwela, (5) Pikir Bawa Yakubu Lebbe of Naulla made claim thereto; and whereas the said claimants have withdrawn their claims to the said land, I, John George Fraser, Special Officer appointed under section 28 of the said Ordinances, under and by virtue of the powers vested in me in that behalf by section 4 of the said Ordinances, do hereby on this 6th day of May, 1905, order and declare, under section 4, sub-section (1), of the said Ordinances, that the said land, as more fully described herein below, is the property of the Crown.

Description of the Land referred to.

The land commonly called or known as Millagaha-arawehena, situate in the village of Gotuwela in the Kumbalwela korale of the Yatikinda division, in the Province of Uva, containing in extent 10 acres 1 rood and 23 perches, shown as lot A 1 in preliminary plan No. 2 and in the annexed certified tracing therefrom, and bounded as follows: on the north by Napanawatta belonging to Pakir Bawa



Scale of 8 Chains to an Inch.

Situation: Gotuwela village.

Preliminary plan 2.

Lot.	Name of Land.	Extent.
A 1	...	A. R. P.
A 1	Millagaha-arawehena	10 1 23

Surveyor-General's Office, Colombo, March 31, 1905. Field sheet M 12 22-30. J. B. M. RIDOUT, for Surveyor-General.

Yakubu Lebbe of Naulla; on the east by Millagaha-arawehena belonging to Mailagaha-arawegedara Kirihatana and others, a Malakandura, Mailagaha-arawekumburuyaya claimed by Mailagaha-arawegedara Kirihatana and others, Himbiliyagahawatta claimed by Himbiliyahawattegedara Mutu Menika and others; on the south by Himbiliyagahawatta claimed by Himbiliyagahawattegedara Mutu Menika and others, Wekadagalapatana belonging to the Crown; on the west by Wekadagalapatana belonging to the Crown and the cart road from Ella to Naulla.

May 6, 1905.

Uva S. O. 643

J. G. FRASER,
Special Officer.

Order under Section 4, Sub-section (1), of "The Waste Lands Ordinances of 1897, 1899, 1900, and 1903," admitting Land to be Private Property.

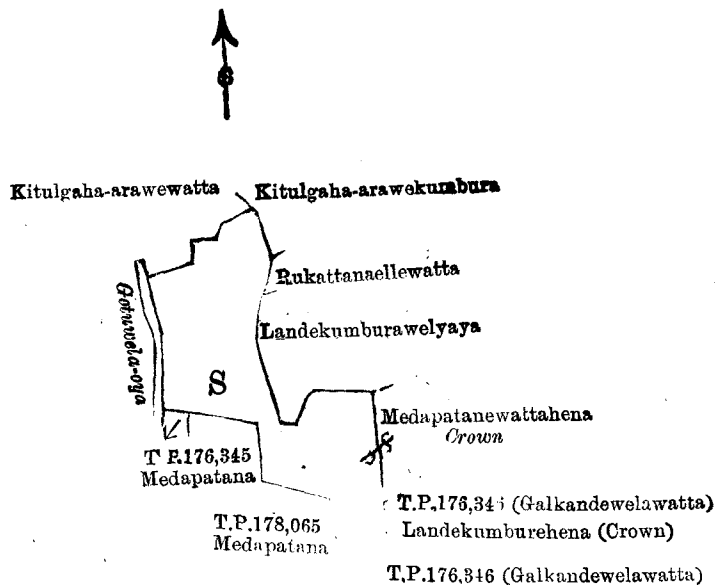
In the matter of the land commonly called or known as Medapatanaawattehena, situate in the village of Gotuwela in the Kumbalwela korale of the Yatikinda division, in the Province of Uva, and of "The Waste Lands Ordinances of 1897, 1899, 1900, and 1903."

WHEREAS in pursuance of section 1 of the said Ordinances it was duly notified on the Eighth day of May, One thousand Nine hundred and Three, that if no claim to the land commonly called or known as Medapatanaawattehena, situate in the village of Gotuwela in the Kumbalwela korale of the Yatikinda division, in the Province of Uva, containing in extent 5 acres and 3 roods and shown as lot S in preliminary plan No. 2 and in the annexed certified tracing therefrom, was made to the Special Officer appointed under section 28 of the said Ordinances within the period of three months from the date specified in such notice, such land would be deemed the property of the Crown and dealt with on account of the Crown (*vide* Notice No. 1,499):

And whereas Halpe Disanayaka Mudianselage Mudianse of Halpe made claim thereto, and I, John George Fraser, Special Officer appointed under section 28 of the said Ordinances, made due inquiry into such claim; I, with the consent of His Excellency the Governor, do hereby admit the claim of the said claimant to the said land, as more fully described herein below, under section 4, sub-section (1), of the said Ordinances.

Description of the Land referred to.

The land commonly called or known as Medapatanaawattehena, situate in the village of Gotuwela in the Kumbalwela korale of the Yatikinda division, in the Province of Uva, containing in extent 5 acres and 3 roods, shown as lot S in preliminary plan No. 2 and in the annexed certified tracing therefrom, and bounded as follows: on the north by Kitulgaha-arawewatta claimed by Kitulgaha-arawegedara Kiriwante and others; on the east by Kitulgaha-arawekumbura claimed by Kitulgaha-arawegedara Siyatu and others, Rukkattanaellewatta claimed by Halpe Heen Mudianse and



Scale of 8 Chains to an Inch.

Situation: Gotuwela village.

Preliminary plan 2.

Lot.	Name of Land.	Extent.	
		A.	R. P.
S	Medapatanaawattehena	5	3 0

Surveyor-General's Office, Colombo, March 31, 1905. Field sheet M₂₂₋₃₀¹² J. B. V. RIDOUT, for Surveyor-General.

others, Landekumburawelyaya claimed by Halpe Heen Mudianse and others, Medapatanaawattahena belonging to the Crown (T.P. 176,346), Galkandewelawatta, Landekumburehena belonging to the Crown, T.P. 176,346 (Galkandewelawatta); on the south by T.P. 176,346 (Galkandewelawatta), T.P. 178,065 (Medapatana), T.P. 176,345 (Medapatana); and on the west by the Gotuwela-oya.

May 10, 1905.

Uva S. O. 644

J. G. FRASER,
Special Officer.

Order under Section 4, Sub-section (1), of "The Waste Lands Ordinances of 1897, 1899, 1900, and 1903," admitting Land to be Private Property.

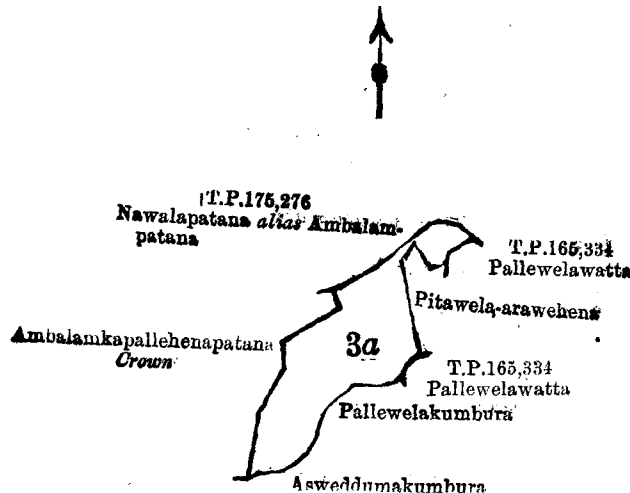
In the matter of the land commonly called or known as Ambalamkapallehenawatta *alias* Egodawatta, situate in the village of Gotuwela in the Kumbalwela korale of the Yatikinda division, in the Province of Uva, and of "The Waste Lands Ordinances of 1897, 1899, 1900, and 1903."

WHEREAS in pursuance of section 1 of the said Ordinances it was duly notified on the Eighth day of May, One thousand Nine hundred and Three, that if no claim to the land commonly called or known as Ambalamkapallehenawatta *alias* Egodawatta, situate in the village of Gotuwela in the Kumbalwela korale of the Yatikinda division, in the Province of Uva, containing in extent 3 acres and 30 perches, and shown as lot 3a in preliminary plan No. 2 and in the annexed certified tracing therefrom, was made to the Special Officer appointed under section 28 of the said Ordinances within the period of three months from the date specified in such notice, such land would be deemed the property of the Crown and dealt with on account of the Crown (*vide* Notice No. 1,493) :

And whereas (1) Ellewatta Appuhami, (2) Pallewelagedara Kiriwante, (3) Kiriarawegedara Appuhami, (4) Asweddumegedara Appuhami, and (5) Siambalagaha-arawegedara Sudu Banda, all of Gotuwelagama, made claim thereto, and I, John George Fraser, Special Officer appointed under section 28 of the said Ordinances, made due inquiry into such claim; and whereas the said 3rd and 5th claimants have withdrawn their claims to the said land, I do hereby admit the claim of the said 1st, 2nd, and 4th claimants to the said land, as more fully described herein below, under section 4, sub-section (1), of the said Ordinances.

Description of the Land referred to.

The land commonly called or known as Ambalamkapallehenawatta *alias* Egodawatta, situate in the village of Gotuwela in the Kumbalwela korale of the Yatikinda division, in the Province of Uva, containing in extent 3 acres and 30 perches, shown as lot 3a in preliminary plan No. 2 and in the annexed certified tracing therefrom, and bounded as follows: on the north by (T. P. 175,276) Nawalapatana *alias* Ambalampatana; on the east by (T. P. 165,334) Pallewelawatta, Pitawela-arawehena; on the south by (T. P. 165,334) Pallewelakumbura, Asweddumakumbura; and on the west by (T. P. 175,276) Nawalapatana *alias* Ambalampatana; on the north by (T. P. 175,276) Nawalapatana *alias* Ambalampatana; on the east by (T. P. 165,334) Pallewelawatta, Pitawela-arawehena; on the south by (T. P. 165,334) Pallewelakumbura, Asweddumakumbura; and on the west by (T. P. 175,276) Nawalapatana *alias* Ambalampatana.



Scale of 8 Chains to an Inch.

Situation: Gotuwela village.

Preliminary plan 2.

Lot.	Name of Land.	Extent. A. R. P.
3a	Ambalamkapallehenawatta <i>alias</i> Egodawatta	3 0 30

Surveyor-General's Office,
Colombo, March 31, 1905.

Field sheet M 12
22-30

J. B. M. RIDOUT,
for Surveyor-General.

hena claimed by H. O. Hoseason, (T. P. 165,334) Pallewelawatta, Pallewelakumbura claimed by Pallewelagedara Kiriwante and others; on the south by Asweddumakumbura claimed by Asweddumegedara Siyatu and others; and on the west by Ambalamkapallehenapatana belonging to Crown.

May 6, 1905.

Uva S. O. 645

J. G. FRASER,
Special Officer.