

Ceylon Government Gazette

Published by Authority.

No. 6,062—FRIDAY, JULY 7, 1905.

PART I.—General: Minutes, Proclamations, Appointments,
and General Government Notifications.

PART II.—Legal and Judicial.

PART III.—Provincial Administration.

PART IV.—Land Settlement.

PART V.—Mercantile, Marine, Municipal, Local, &c.

Separate paging is given to each Part in order that it may be filed separately.

Part IV.—Land Settlement.

	PAGE		PAGE
Preliminary Notices	...	Final Orders	757

FINAL ORDERS.

Order under Section 2 of "The Waste Lands Ordinances of 1897, 1899, 1900, and 1903," declaring Lands to be Crown Property.

In the matter of the lands commonly called or known as Dambagahawela, situate in the village of Horawatibbawewa of Pahalawewutulana of the Kende korale of the Nuwaragampalata, in the North-Central Province, and of "The Waste Lands Ordinances of 1897, 1899, 1900, and 1903."

THE notice required by section 1 of "The Waste Lands Ordinances of 1897, 1899, 1900, and 1903," having been duly published in manner prescribed by that section in respect of the above-named lands (*vide* Notice No. 2,134), and no claim having been made to the said lands or to any interest therein within the period of three months from the date specified in the said notice, I, Howard Orme Fox, Special Officer appointed under section 28 of the said Ordinances, under and virtue of the powers vested in me in that behalf by section 2 of the said Ordinances, do hereby on this 26th day of May, 1905, order and declare that the said lands, as more fully described herein below, situate in the village of Horawatibbawewa of the Pahalawewutulana of the Kende korale of the Nuwaragampalata, in the North-Central Province, and shown as lots 4a, 4b, and 4c in preliminary plan No. 125 and in the annexed certified tracings therefrom, and containing in extent 2 roods and 21 perches, are the property of the Crown.

Description of the Lands referred to.

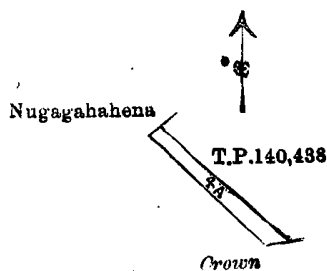
The following lots situated in the village of Horawatibbawewa in the Pahalawewutulana of the Kende korale of the Nuwaragampalata, in the North-Central Province, as described in the annexed certified tracings:—

I.

Preliminary plan 125.

Lot.	Name of Land.	Extent.
		A. R. P.
4a	Dambagahawela	0 1 19

and bounded as follows : on the north by Nugagahahena belonging to Crown ; on the east by T.P.



Scale of 8 Chains to an Inch.

Situation : Horawatibbawewa village in Pahalawewutulana of Kende korale.

Lot.	Name of Land.	Preliminary plan 125.	Extent.
			A. R. P.
4a	Dambagahawela	...	0 1 19

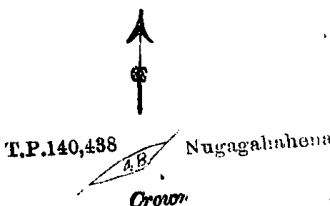
Surveyor-General's Office, Colombo, December 13, 1904. Sheet F 7-15 J. B. M. RIDOUT, for Surveyor-General.

140,438 ; on the south and west by Nugagahahena belonging to Crown.

II.

Lot	Name of Land.	Preliminary plan 125.	Extent.
			A. R. P.
4b	Dambagahawela	...	0 0 16

and bounded as follows : on the north by T.P. 140,438 ; on the east and south by Nugagahahena



Scale of 8 Chains to an Inch.

Situation : Horawatibbawewa village in Pahalawewutulana of Kende korale.

Lot.	Name of Land.	Preliminary plan 125.	Extent.
			A. R. P.
4b	Dambagahawela	...	0 0 16

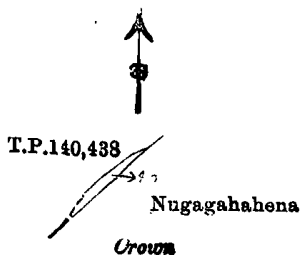
Surveyor-General's Office, Colombo, December 13, 1904. Sheet F 7-15 J. B. M. RIDOUT, for Surveyor-General.

belonging to Crown ; and on the west by T.P. 140,438.

III.

Lot.	Name of Land.	Preliminary plan 125.	Extent.
			A. R. P.
4c	Dambagahawela	...	0 0 26

and bounded as follows : on the north by T.P. 140,438 ; on the east and south by Nugagahahena



Scale of 8 Chains to an Inch.

Situation : Horawatibbawewa village in Pahalawewutulana of Kende korale.

Lot.	Name of Land.	Preliminary plan 125.	Extent.
			A. R. P.
4c	Dambagahawela	...	0 0 26

Surveyor-General's Office, Colombo, December 13, 1904. Sheet F 7-15 J. B. M. RIDOUT, for Surveyor-General.

belonging to Crown ; on the west by T.P. 140,438.

Order under Section 2 of "The Waste Lands Ordinances of 1897, 1899, 1900, and 1903," declaring Lands to be Crown Property.

In the matter of the lands commonly called or known as Dunwattagamamukalana, Dunwattagamalandukele, and Dunwattagamamukalana, situate in the village of Dunwattagama in the Wirasolekadwat tulana of the Kadawat korale of the Nuwaragama palata, in the North-Central Province, and of "The Waste Lands Ordinances of 1897, 1899, 1900, and 1903."

THE notice required by section 1 of "The Waste Lands Ordinances of 1897, 1899, 1900, and 1903," having been duly published in manner prescribed by that section in respect of the above-named lands (*vide* Notice No. 2,142), and no claim having been made to the said lands or to any interest therein within the period of three months from the date specified in the said notice, I, Howard Orme Fox, Special Officer appointed under section 28 of the said Ordinances, under and by virtue of the powers vested in me in that behalf by section 2 of the said Ordinances, do hereby on this 27th day of May, 1905, order and declare that the said lands, as more fully described herein below, situate in the village of Dunwattagama in the Wirasolekadawat tulana of the Kadawat korale of the Nuwaragam palata, in the North-Central Province, and shown as lots 1, 2, and 4 in preliminary plan No. 106 and in the annexed certified tracing therefrom, and containing in extent 69 acres 2 roods and 38 perches, are the property of the Crown.

Description of the Lands referred to.

The following lots situated in the village of Dunwattagama in the Wirasole Kadawat tulana of the Kadawat korale of the Nuwaragam palata, in the North-Central Province, as described in the annexed certified tracing :—

Preliminary plan 106.

Lot.	Name of Land.	Extent.		
		A.	R.	P.
1	Dunwattagamamukalana...	25	0	15
2	Dunwattagamalandukele...	34	0	15
4	Dunwattagamamukalana...	10	2	8
		<u>69</u>	<u>2</u>	<u>38</u>

and bounded as follows: on the north by the village limit of Kongollewa; on the east by the village limit of Wiralmurippuwa; on the south by the village limit of Pansalagama; on the west by the limit of Kende korale.

NOTE.—The following lots lying within the above boundaries are excluded from this order, and no part of their aggregate acreage 117 acres 22 perches is included in the acreage of 69 acres 2 roods and 38 perches given above :—

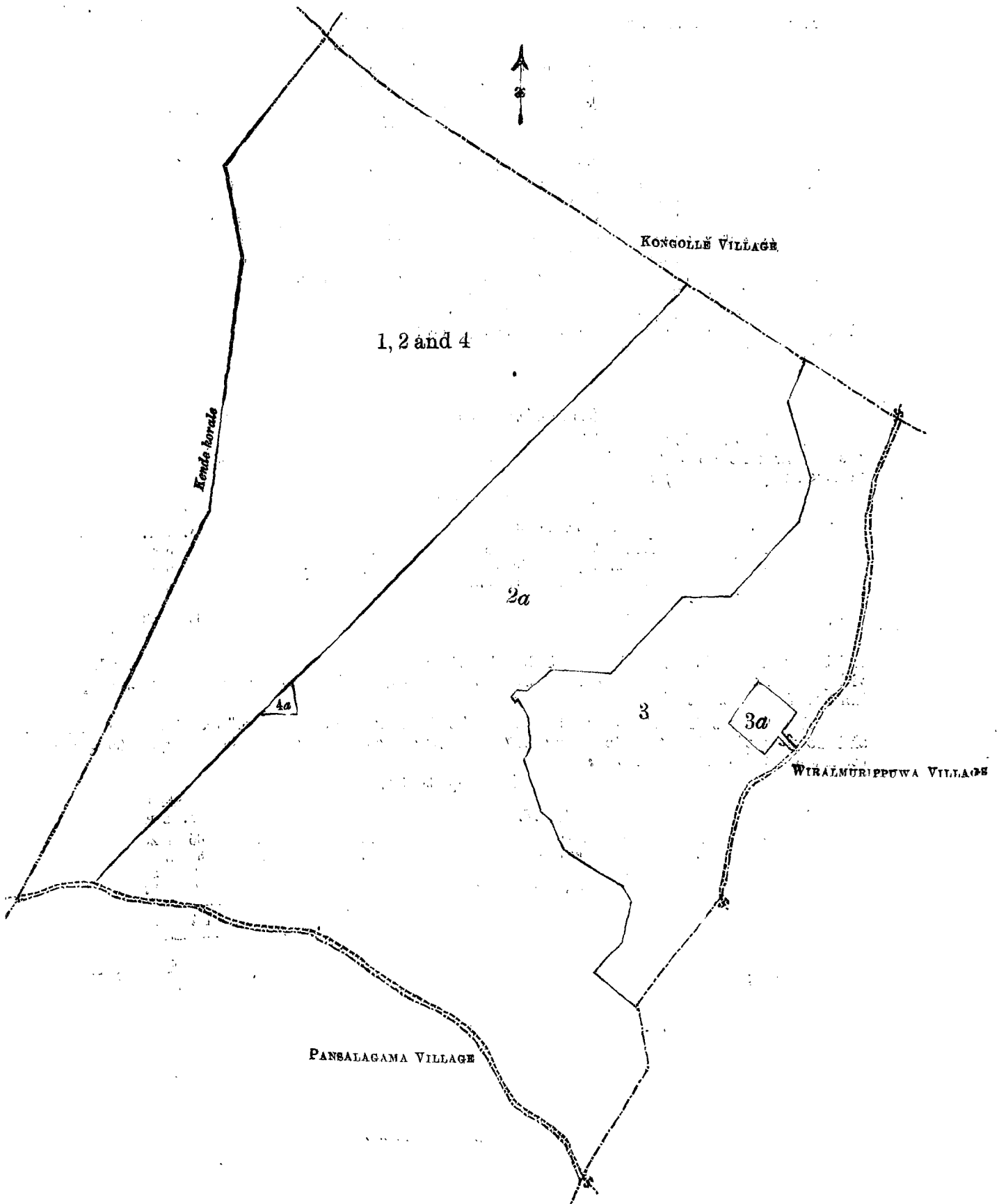
Preliminary plan 106.

Lot.	Name of Land.	Extent.		
		A.	R.	P.
2a	Dunwattagamalandukele	85	1	20
3	Dunwattagamamukalana	30	2	10
3a	Dunwattagamaminipittaniya	0	3	35
4a	Dunwattagamamukalana	0	0	37
		<u>117</u>	<u>0</u>	<u>22</u>

May 27, 1905.

H. O. Fox,
Special Officer.

[For Tracing see page 760.]



Scale of 8 Chanis to an Inch.

Situation : Dunwattagama village in Wirasolekadawat tulana of Kadawat korale.

Preliminary plan 106.

Lot.	Name of Land.	Extent.	
		A.	R. P.
1	Dunwattagamamukalana	25	0 15
2	Dunwattagamalandakele	34	0 15
4	Dunwattagamamukalana	10	2 8
		69	2 38

Lot.	Name of Land.	Lots excluded.	Extent.		
			A.	R.	P.
2a	Dunwattagamalandukele	...	85	1	20
3	Dunwattagamamukalana	...	30	2	10
3a	Dunwattagama Minipittaniya	...	0	3	35
4a	Dunwattagamamukalana	...	0	0	37
			117	0	22

Surveyor-General's Office,
Colombo, January 24, 1905.

Sheets C 21-29 and C 37-45

J. B. M. RIDOUT,
for Surveyor-General.

Anuradhapura S. O. 139

Order under Section 2 of "The Waste Lands Ordinances of 1897, 1899, 1900, and 1903," declaring Land to be Crown Property.

In the matter of the lands commonly called or known as Wew Ihalahena, Lindahitidamana-mukalana, Wew Ihalawihena, Kolongahayaya, Lindahitidamana Minipittaniya, Irrigation Inspector's bungalow, Lindahitidamanalandukele, Lindahitidamana thisbamba, Welapalahena, and Galbinduhena, situate in the village of Lindahitidamana in the Wirasole Kadawat tulana of the Kadawat korale of the Nuwaragam palata, in the North-Central Province, and of "The Waste Lands Ordinances of 1897, 1899, 1900, and 1903."

THE notice required by section 1 of "The Waste Lands Ordinances of 1897, 1899, 1900, and 1903," having been duly published in manner prescribed by that section in respect of the above-named lands (*vide* Notice No. 2,144), and no claim having been made to the said lands or to any interest therein within the period of three months from the date specified in the said notice, I, Howard Orme Fox, Special Officer appointed under section 28 of the said Ordinances, under and by virtue of the powers vested in me in that behalf by section 2 of the said Ordinances, do hereby on this Twenty-seventh day of May, 1905, order and declare that the said lands, as more fully described herein below, situate the village of Lindahitidamana in the Wirasole Kadawat tulana in the Kadawat korale of the Nuwaragam palata, in the North-Central Province, and shown as lots 2, 3, 4, 5, 5a, 5b, 6, 7, 7a, 7b, 7c, 7d, 8, 8a, 8b, 11, 13, 13a, 13b, 16a, 16b, 17, 18, and 19 in preliminary plan No. 104 and in the annexed certified tracing therefrom, and containing in extent 251 acres 2 roods and 14 perches, are the property of the Crown.

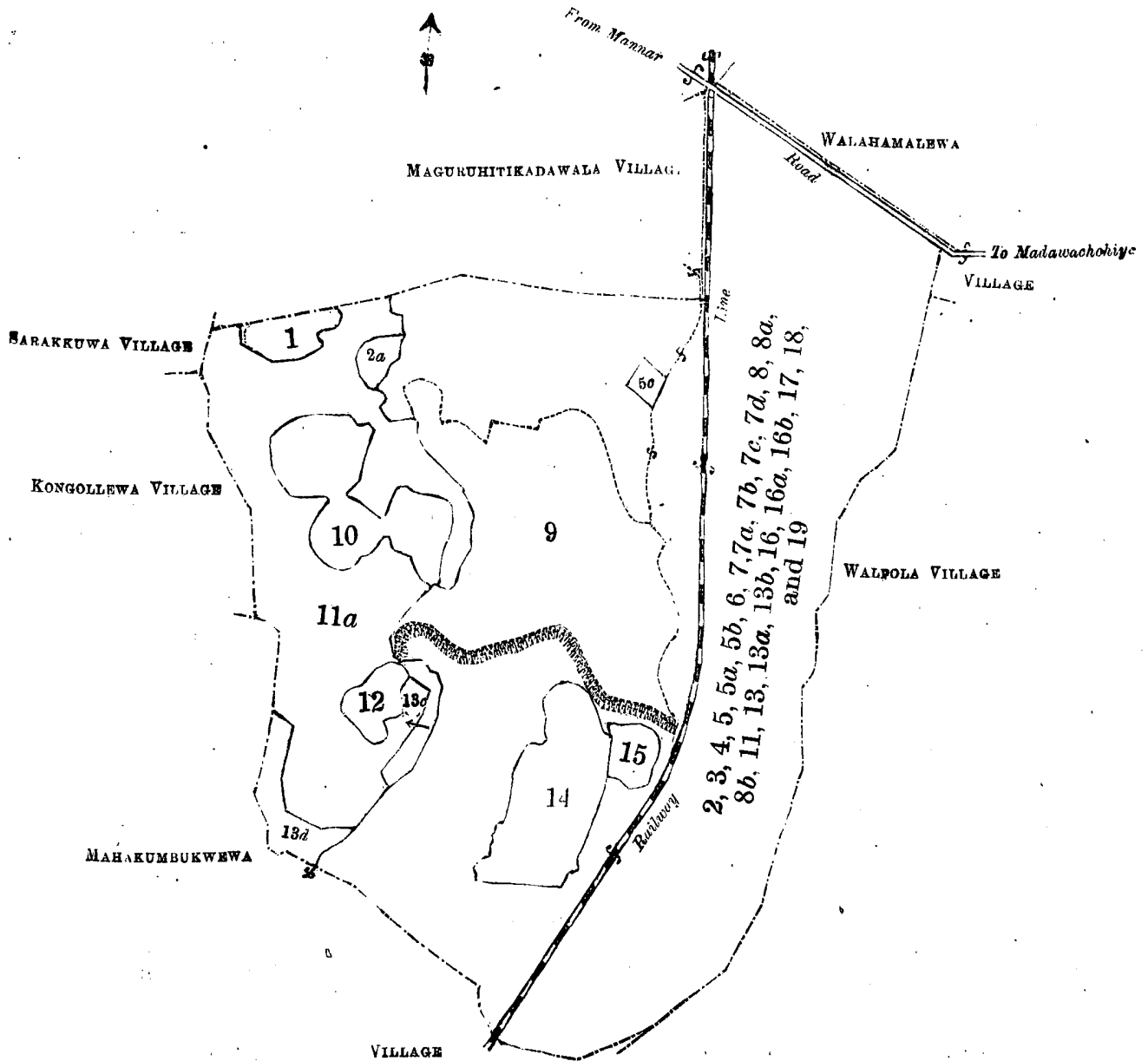
Description of the Lands referred to.

The following lots situated in the village of Lindahitidamana of the Wirasole Kadawat tulana in the Kadawat korale of the Nuwaragam palata, in the North-Central Province, as described in the annexed certified tracing:—

Preliminary plan 104.

Lot.	Name of Land.	Extent.			
		A.	R.	P.	
2	Wew Ihalahena	1	0	18	
3	Lindahitidamanamukalana	27	2	35	
4	Wew Ihalawihena	0	2	20	
5	Kolongahayaya	102	1	30	
5a	Do.	4	0	36	
5b	Do.	2	1	24	
6	Lindahitidamana Minipittaniya	0	0	25	
7	Lindahitidamanamukalana	38	2	22	
7a	Do.	1	3	11	
7b	Do.	2	0	16	
7c	Do.	9	1	26	
7d	Irrigation Inspector's bungalow	1	2	32	
8	Lindahitidamanamukalana	3	0	24	
8a	Do.	0	0	3	
8b	Do.	0	0	7	
11	Lindahitidamanalandukele	0	2	35	
13	Lindahitidamanamukalana	33	3	10	
13a	Do.	3	0	28	
13b	Do.	4	3	28	
16	Lindahitidamana thisbamba	1	2	25	
16a	Do.	0	2	23	
16b	Do.	0	3	35	
17	Welapalahena	2	3	34	
18	Galbinduhena	4	3	37	
19	Lindahitidamanamukalana	2	0	30	
			251	2	14

and bounded as follows: on the north by the village limit of Maguruhitikadawala, the railway line, the high road from Mannar to Madawachchiya; on the east by the village limit of Walahamalewa,



Scale of 16 Chains to an Inch.

Tenement List.

Situation : Lindahitidamana village in Wirasole Kadawat tulana of Kadawat korale.

Preliminary plan 104.

Lot.	Name of Land.	Extent.	
		A.	R. P.
2	Wew Ihalahena	1	0 18
3	Lindahitidamanamukalana	27	2 35
4	Wew Ihalawihena	0	2 20
5	Kolongahayaya	102	1 30
5a	Do.	4	0 36
5b	Do.	2	1 24
6	Lindahitidamana Minipittaniya	0	0 25
7	Lindahitidamanamukalana	38	2 22
7a	Do.	1	3 11
7b	Do.	2	0 16
7c	Do.	9	1 26
7d	Irrigation Inspector's bungalow	1	2 32
8	Lindahitidamanamukalana	3	0 24
8a	Do.	0	0 3
8b	Do.	0	0 7
11	Lindahitidamanalandukele	0	2 35
13	Lindahitidamanamukalana	33	3 10
13a	Do.	3	0 28
13b	Do.	4	3 28
16	Lindahitidamana tisbamba	1	2 25
16a	Do.	0	2 23
16b	Do.	0	3 35
17	Welapahalahena	2	3 34
18	Galbinduhena	4	3 37
19	Lindahitidamanamukalana	2	0 30

Lot.	Name of Land.	Lots excluded.		Extent.
		A.	R. P.	
1	Lindahitidamanahena	3 3 35
2a	Wew Ihalahena	1 2 12
5c	Kolongahayaya	0 3 35
9	Lindahitidamanawewa	50 2 9
10	Ehatugahayaya	14 2 7
11a	Lindahitidamanalandukele	58 2 31
12	Vankonahena	2 3 35
13c	Lindahitidamanamukalana	2 1 25
13d	Do.	3 3 35
14	Lindahitidamanawela	15 2 22
15	Lindahitidamanagangoda	2 2 23
				157 3 29

Surveyor-General's Office,
Colombo, January 25, 1905.

Sheets C²⁴₂₂₋₃₀ and C²⁴₃₈₋₄₆

J. B. M. RIDOUT,
for Surveyor-General.

the village limit of Walpola; on the south by the village limit of Mahakumbukwewa; on the west by the village limit of Mahakumbukwewa, the village limit of Kongollewa, the village limit of Sarakkuwa.

NOTE.—The following lots lying within the above boundaries are excluded from this order, and their aggregate acreage 157 acres 3 roods and 29 perches is not included in the acreage of 251 acres 2 roods and 14 perches given above:—

Preliminary plan 104.

Lot.	Name of Land.	Extent.		
		A.	R. P.	
1	Lindahitidamanahena	3 3 35
2a	Wew Ihalahena	1 2 12
5c	Kolongahayaya	0 3 35
9	Lindahitidamanawewa	50 2 9
10	Ehatugahayaya	14 2 7
11a	Lindahitidamanalandukele	58 2 31
12	Vankonahena	2 3 35
13c	Lindahitidamanamukalana	2 1 25
13d	Do.	3 3 35
14	Lindahitidamanawela	15 2 22
15	Lindahitidamanagangoda	2 2 23
				157 3 29

May 27, 1905.

Anuradhapura S. O. 140

H. O. Fox,
Special Officer.

Order under Section 4, Sub-section (1), of "The Waste Lands Ordinances of 1897, 1899, 1900, and 1903,"
admitting Land to be Private Property.

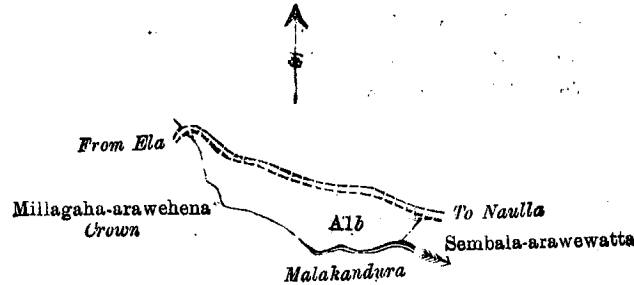
In the matter of the land commonly called or known as Napanawatta, situate in the village of Gotuwela in the Kumbalwela korale of the Yatikinda division, in the Province of Uva, and of "The Waste Lands Ordinances of 1897, 1899, 1900, and 1903."

WHEREAS in pursuance of section 1 of the said Ordinances it was duly notified on the 17th day of April, One thousand Nine hundred and Three, that if no claim to the land commonly called or known as Napanawatta, situate in the village of Gotuwela in the Kumbalwela korale of the Yatikinda division, in the Province of Uva, containing in extent 1 acre 3 roods and 2 perches, and shown as lot A 1b in preliminary plan No. 2 and in the annexed certified tracing therefrom, was made to the Special Officer appointed under section 28 of the said Ordinances within the period of three months from the date specified in such notice, such land would be deemed the property of the Crown and dealt with on account of the Crown (*vide* Notice No. 1,465):

And whereas Pakir Bawa Yakubu Lebbe of Naulla made claim thereto, and I, John George Fraser, Special Officer appointed under section 28 of the said Ordinances, made due inquiry into such claim; I, with the consent of His Excellency the Governor, do hereby admit the claim of the said claimant to the said land, as more fully described herein below, under section 4, sub-section (1), of the said Ordinances.

Description of the Land referred to.

The land commonly called or known as Napanawatta, situate in the village of Gotuwela in the Kumbalwela korale of the Yatikinda division, in the Province of Uva, containing in extent 1 acre 3 roods and 2 perches, shown as lot A 1b in preliminary plan No. 2 and in the annexed



Scale of 8 Chains to an Inch.

Situation : Gotuwela village.

Preliminary plan 2.

Lot.	Name of Land.	Extent A. R. P.
A 1b	Napanawatta	1 3 2

Field sheet O¹²₂₂₋₃₀.

Surveyor-General's Office,
Colombo, March 31, 1905.

J. B. M. RIDOUT,
for Surveyor-General

certified tracing therefrom, and bounded as follows: on the north by the cart road from Ella to Naulla; on the east by Sembala-arawewatta claimed by Sembala-arawegedara Nipuna; on the south by a Malakandura; and on the west by Millagaha-arawehena belonging to the Crown.

May 6, 1905.
Uva S. O. 646

J. G. FRASER,
Special Officer.

Order under Section 4, Sub-section (1), of "The Waste Lands Ordinances of 1897, 1899, 1900, and 1903,"
declaring the Land to be Crown Property.

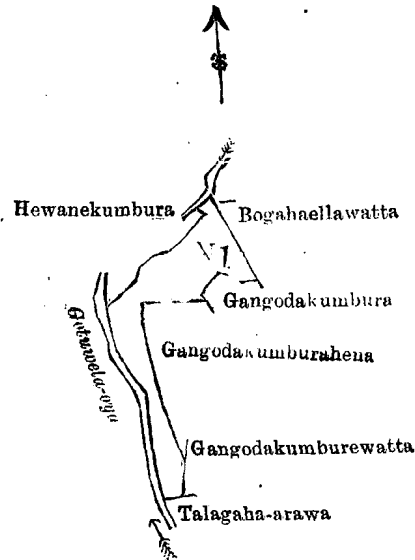
In the matter of the land commonly called or known as Ilipatugodapatana, situate in the village of Gotuwela in the Kumbalwela korale of the Yatikinda division, in the Province of Uva, and of "The Waste Lands Ordinances of 1897, 1899, 1900, and 1903."

WHEREAS in pursuance of section 1 of the said Ordinances it was duly notified on the 17th day of April, One thousand Nine hundred and Three, that if no claim to the land commonly called or known as Ilipatugodapatana, situate in the village of Gotuwela in the Kumbalwela korale of the Yatikinda division, in the Province of Uva, containing in extent 2 acres and 7 perches, and shown as lot N 1 in preliminary plan No. 2 and in the annexed certified tracing therefrom, was made to the Special Officer appointed under section 28 of the said Ordinances within the period of three months from the date specified in such notice, such land would be deemed the property of the Crown and dealt with on account of the Crown (*vide* Notice No. 1,467):

And whereas (1) Toilagahagedara Huda of Gotuwelagama and (2) Gangodakumburegedara Kiripina of Gotuwelagama made claim thereto; and whereas the said claimants have withdrawn their claims to the said land, I, John George Fraser, Special Officer appointed under section 28 of the said Ordinances, under and by virtue of the powers vested in me in that behalf by section 4 of the said Ordinances, do hereby on this 3rd day of May, 1905, order and declare, under section 4, sub-section (1), of the said Ordinances, that the said land, as more fully described herein below, is the property of the Crown.

Description of the Land referred to.

The land commonly called or known as Ilipatugodapatana, situated in the village of Gotuwela in the Kumbalwela korale of the Yatikinda division, in the Province of Uva, containing in extent 2 acres and 7 perches, shown as lot N1 in preliminary plan No. 2 and in the annexed certified tracing therefrom, and bounded as follows : on the north by Hewanekumbura claimed by N. D. John and



Scale of 8 Chains to an Inch.

Situation : Gotuwela village in Kumbalwela korale of Yatikinda division.

Lot.	Name of Land.	Extent. A. R. P.
N 1	Ilipatugodapatana	2 0 7
Survey-General's Office, Colombo, March 31, 1905.		J. B. M. RIDOUT, for Surveyor-General.
Preliminary plan 2.		
Field sheet M 12 22—30		

others, a stream ; on the east by Bogahaellawatta belonging to Toilagahagedara Huda, Gangodakumbura claimed by Gangodagedara Garuwa and others, Gangodakumburehena belonging to Gangodakumburegedara Kiripina, Gangodakumburewatta claimed by Gangodagedara Garuwa and others ; on the south by Talagaha-arawa claimed by Talagahagedara Huda ; and on the west by the Gotuwela-oya.

May 3, 1905.

Uva S. O. 647

J. G. FRASER,
Special Officer.

Order under Section 4, Sub-section (1), of "The Waste Lands Ordinances of 1897, 1899, 1900, and 1903," admitting Land to be Private Property.

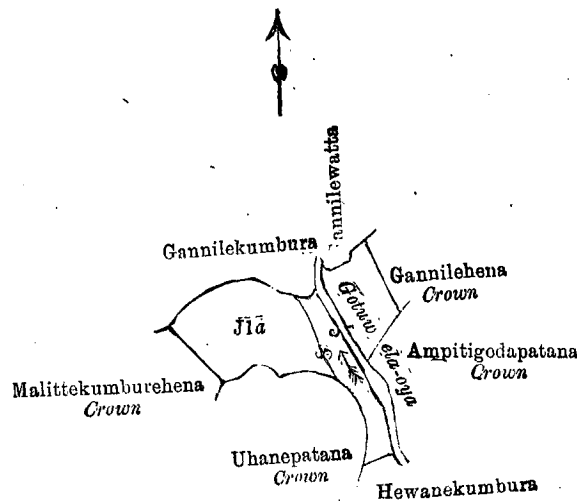
In the matter of the land commonly called or known as Malittekumburehena and Gannilehena, situate in the village of Gotuwela in the Kumbalwela korale of the Yatikinda division, in the Province of Uva, and of "The Waste Lands Ordinances of 1897, 1899, 1900, and 1903."

WHEREAS in pursuance of section 1 of the said Ordinances it was duly notified on the 17th day of April, One thousand Nine hundred and Three, that if no claim to the land commonly called or known as Malittekumburehena and Gannilehena, situate in the village of Gotuwela in the Kumbalwela korale of the Yatikinda division, in the Province of Uva, containing in extent 3 acres 2 roods and 10 perches, and shown as lots J 1a in preliminary plan No. 2 and in the annexed certified tracing therefrom, was made to the Special Officer appointed under section 28 of the said Ordinances within the period of three months from the date specified in such notice, such land would be deemed the property of the Crown and dealt with on account of the Crown (*vide* Notice No. 1,470):

And whereas Gannilegedera Kiriwante of Gotuwelagama made claim thereto, and I, John George Fraser, Special Officer appointed under section 28 of the said Ordinances, made due inquiry into such claim, I do hereby admit the claim of the said claimant to the said land, as more fully described herein below, under section 4, sub-section (1), of the said Ordinances.

Description of the Land referred to.

The land commonly called or known as Malittekumburehena and Gannilehena, situate in the village of Gotuwela in the Kumbalwela korale of the Yatikinda division, in the Province of Uva, containing in extent 3 acres 2 roods and 10 perches, shown as lot J 1a in preliminary plan No. 2 and in the annexed certified tracing therefrom, and bounded as follows: on the north by Gannilekumbura claimed by Malitikumburegedara Kiriwante and others, the Gotuwela-oya, Gannilewatta claimed by



Scale of 8 Chains to an Inch.

Situation: Gotuwela village.

Preliminary plan 2.

Lot.	Name of Land.	Extent. A. R. P.
J 1a	Malittekumburehena and Gannilehena	3 2 10

Field sheet M¹²₂₂₋₃₀Surveyor-General's Office,
Colombo, March 31, 1905.J. B. M. RIDOUT,
for Surveyor-General.

Malitikumburegedara Kiriwante and others; on the east by Gannilehena belonging to the Crown; Ampitigodapatana belonging to the Crown (the Gotuwela-oya); on the south by Hewanekumbura claimed by N. D. John and others, Uhanepatana belonging to the Crown; and on the west by Malittekumburehena belonging to the Crown.

May 6, 1905.

J. G. FRASER,
Special Officer.

Uva S. O. 648

Order under Section 4, Sub-section (1), of "The Waste Lands Ordinances of 1897, 1899, 1900, and 1903," admitting Lands to be Private Property.

In the matter of the lands commonly called or known as Gangodakumburehena, Gangodakumbura, situate in the village of Gotuwela in the Kumbalwela korale of the Yatikinda division, in the Province of Uva, and of "The Waste Lands Ordinances of 1897, 1899, 1900, and 1903."

WHEREAS in pursuance of section 1 of the said Ordinances it was duly notified on the Seventeenth day of April, One thousand Nine hundred and Three, that if no claim to the lands commonly called or known as Gangodakumburehena and Gangodakumbura; situate in the village of Gotuwela in the Kumbalwela korale of the Yatikinda division, in the Province of Uva, containing in extent 1 acre 2 roods and 15 perches, and shown as lots N 1b and N 1c in preliminary plan No. 2 and in the annexed certified tracing therefrom, was made to the Special Officer appointed under section 28 of the said Ordinances within the period of three months from the date specified in such notice, such lands would be deemed the property of the Crown and dealt with on account of the Crown (*vide* Notice No. 1,467):

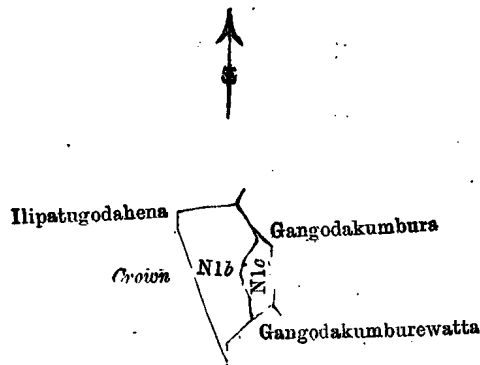
And whereas (1) Toilagahagedara Huda and (2) Gangodakumburegedara Kiripina, both of Gotuwelagama, made claim thereto; and I, John George Fraser, Special Officer appointed under section 28 of the said Ordinances, made due inquiry into such claim; and whereas the said first claimant Toilagahagedara Huda has withdrawn his claim to the said land, I do hereby admit the claim of the said second claimant Gangodakumburegedara Kiripina to the said lands, as more fully described herein below, under section 4, sub-section (1), of the said Ordinances.

Description of the Lands referred to.

The following lots situated in the village of Gotuwela in the Kumbalwela korale of the Yatikinda division, in the Province of Uva, as described in the annexed certified tracing:—

Lot.	Name of Land.	Preliminary plan 2.			Extent		
		A.	R.	P.	A.	R.	P.
N 1b	...	Gangodakumburehena	1	1	5
N 1c	...	Gangodakumbura	0	1	10
					<u>1 2 15</u>		

and bounded as follows: on the north by Ilipatugodahena belonging to the Crown; on the east by Gangodakumbura claimed by Gangodagedara Garuwa and others; on the south by Gangodakumbure-



Sale of 8 Chains to an Inch.

Situation: Gotuwela village.

Lot.	Name of Land.	Preliminary plan 2.			Extent.		
		A.	R.	P.	A.	R.	P.
N 1b	...	Gangodakumburehena	1	1	5
N 1c	...	Gangodakumbura	0	1	10
Field sheet M ₂₂ ¹² -30					<u>1 2 15</u>		

Surveyor-General's Office,
Colombo, March 31, 1905.

J. B. M. RIDOUT,
for Surveyor-General:

watta claimed by Gangodagedara Garuwa and others; and on the west by Ilipatugodahena belonging to the Crown.

May 3, 1905.

Uva S. O. 649

J. G. FRASER,
Special Officer.

Order under Section 4, Sub-section (1), of "The Waste Lands Ordinances of 1897, 1899, 1900, and 1903," declaring the Land to be Crown Property.

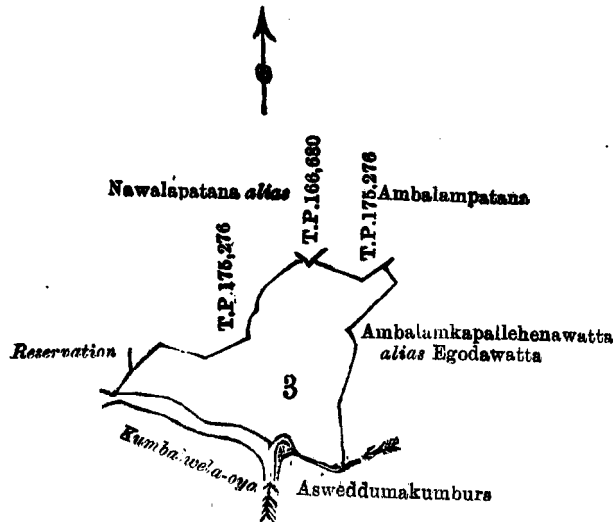
In the matter of the land commonly called or known as Ambalamkapallehenepatana, situate in the village of Gotuwela in the Kumbalwela korale of the Yatikinda division, in the Province of Uva, and of "The Waste Lands Ordinances of 1897, 1899, 1900, and 1903."

WHEREAS in pursuance of section 1 of the said Ordinances it was duly notified on the Eighth day of May, One thousand Nine hundred and Three, that if no claim to the land commonly called or known as Ambalamkapallehenepatana, situate in the village of Gotuwela in the Kumbalwela korale of the Yatikinda division, in the Province of Uva, containing in extent 4 acres 1 rood and 12 perches, and shown as lot 3 in preliminary plan No. 2 and in the annexed certified tracing therefrom, was made to the Special Officer appointed under section 28 of the said Ordinances within the period of three months from the date specified in such notice, such land would be deemed the property of the Crown and dealt with on account of the Crown (*vide* Notice No. 1,493):

And whereas (1) Ellewatte Appuhami, (2) Pallewelagedara Kiriwante, (3) Kiriawegedara Appuhami, (4) Asweddumegedara Appuhami, and (5) Siyambalagaha-arawegedara Sudu Banda, all of Gotuwelagama, made claim thereto; and whereas the said claimants have withdrawn their claims to the said land, I, John George Fraser, Special Officer appointed under section 28 of the said Ordinances, under and by virtue of the powers vested in me in that behalf by section 4 of the said Ordinances, do hereby on this 6th day of May, 1905, order and declare, under section 4, sub-section (1), of the said Ordinances, that the said land, as more fully described herein below, is the property of the Crown.

Description of the Land referred to.

The land commonly called or known as Ambalamkapallehenapatana, situate in the village of Gotuwela in the Kumbalwela korale of the Yatikinda division, in the Province of Uva, containing in extent 4 acres 1 rood and 12 perches, shown as lot 3 in preliminary plan No. 2 and in the annexed



Scale of 8 Chains to an Inch.

Situation : Gotuwela village.

Preliminary plan 2.

Lot.	Name of Land.	Extent. A. R. P.
3	Ambalamkapallehenapatana	4 1 12

Sheet M₂₂-30

Surveyor-General's Office,
Colombo, March 31, 1905.

J. B. M. RIPOUR,
for Surveyor-General.

certified tracing therefrom, and bounded as follows : on the north by Nawalapatana *alias* Ambalampatana (T.P. 175,276), (T.P. 166,680), (T.P. 175,276) ; on the east by Ambalamkapallehenawatta *alias* Egodawatta belonging to Ellewatte Appuhami and others ; on the south by a stream (Asweddumakumbura claimed by Asweddumagedara Siyatu and others), the Kumbalwela-oya ; on the west by the Kumbalwela-oya and the reservation.

May 6, 1905.
Uva S. O. 650

J. G. FRASER,
Special Officer.

**Order under Section 4, Sub-section (1), of "The Waste Lands Ordinances of 1897, 1899, 1900, and 1903,"
declaring the Land to be Crown Property.**

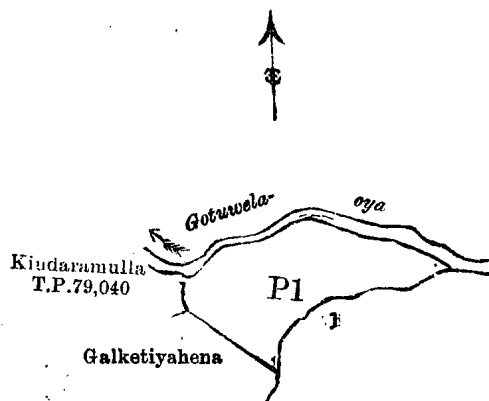
In the matter of the land commonly called or known as Galketiyahena, situate in the village of Gotuwela in the Kumbalwela korale of the Yatikinda division, in the Province of Uva, and of "The Waste Lands Ordinances of 1897, 1899, 1900, and 1903."

WHEREAS in pursuance of section 1 of the said Ordinances it was duly notified on the 22nd day of May, One thousand Nine hundred and Three, that if no claim to the land commonly called or known as Galketiyahena, situate in the village of Gotuwela in the Kumbalwela korale of the Yatikinda division, in the Province of Uva, containing in extent 3 acres and 36 perches, and shown as lot P 1 in preliminary plan No. 2 and in the annexed certified tracing therefrom, was made to the Special Officer appointed under section 28 of the said Ordinances within the period of three months from the date specified in such notice, such land would be deemed the property of the Crown and dealt with on account of the Crown (*vide* Notice No. 1,517) :

And whereas Gangodakumburagedara Kiripina of Gotuwelagama made claim thereto ; and whereas the said claimant has withdrawn her claim to the said land, I, John George Fraser, Special Officer appointed under section 28 of the said Ordinances, under and by virtue of the powers vested in me in that behalf by section 4 of the said Ordinances, do hereby on this 6th day of May, 1905, order and declare, under section 4, sub-section (1), of the said Ordinances, that the said land, as more fully described herein below, is the property of the Crown.

Description of the Land referred to.

The land commonly called or known as Galketiyahena, situate in the village of Gotuwela in the Kumbalwela korale of the Yatikinda division, in the Province of Uva, containing in extent 3 acres and 36 perches, shown as lot P 1 in preliminary plan No. 2 and in the annexed certified tracing



Scale of 8 Chians to an Inch.

Situation : Gotuwela village.

Preliminary plan 2.

Lot.	Name of Land.	Extent. A. R. P.
P1	Galketiyahena	3 0 36

Surveyor General's Office,
Colombo, March 31, 1905.

Field sheets M₂₃₋₃₁¹² and M₂₂₋₃₀¹²

J. B. M. RIDOUT,
for Surveyor-General.

therefrom, and bounded as follows : on the north by the Gotuwela-oya ; on the east by an ela ; on the south by an ela, Galketiyahena belonging to Gangodakumburegadera Kiripina ; on the west by Galketiyahena belonging to Gangodakumburagedara Kiripina and Kindaramulla belonging to Kumbalwela Pattini Dewala (T. P. 79,040).

May 6, 1905.

Uva S. O. 651

J. G. FRASER,
Special Officer.

Order under Section 4, Sub-section (1), of "The Waste Lands Ordinances of 1897, 1899, 1900, and 1903," declaring the Lands to be Crown Property.

In the matter of the lands commonly called or known as Medagodapatana, Kanapadde-arawedeniya, Kanduredeniya, situate in the village of Helakitalella in the Kumbalwela korale of the Yatikinda division, in the Province of Uva, and of "The Waste Lands Ordinances of 1897, 1899, 1900, and 1903."

WHEREAS in pursuance of section 1 of the said Ordinances it was duly notified on the Twenty-eighth day of April, One thousand Nine hundred and Four, that if no claim to the lands commonly called or known as Medagodapatana, Kanapadde-arawedeniya, Kanduredeniya, situate in the village of Helakitalella in the Kumbalwela korale of the Yatikinda division, in the Province of Uva, containing in extent 383 acres and 18 perches, and shown as lots 16a¹, 16b¹, 17, 13, and 14 in preliminary plan No. 25 and in the annexed certified tracings therefrom, was made to the Special Officer appointed under section 28 of the said Ordinances within the period of three months from the date specified in such notice, such lands would be deemed the property of the Crown and dealt with on account of the Crown (*vide* Notice No. 1,883):

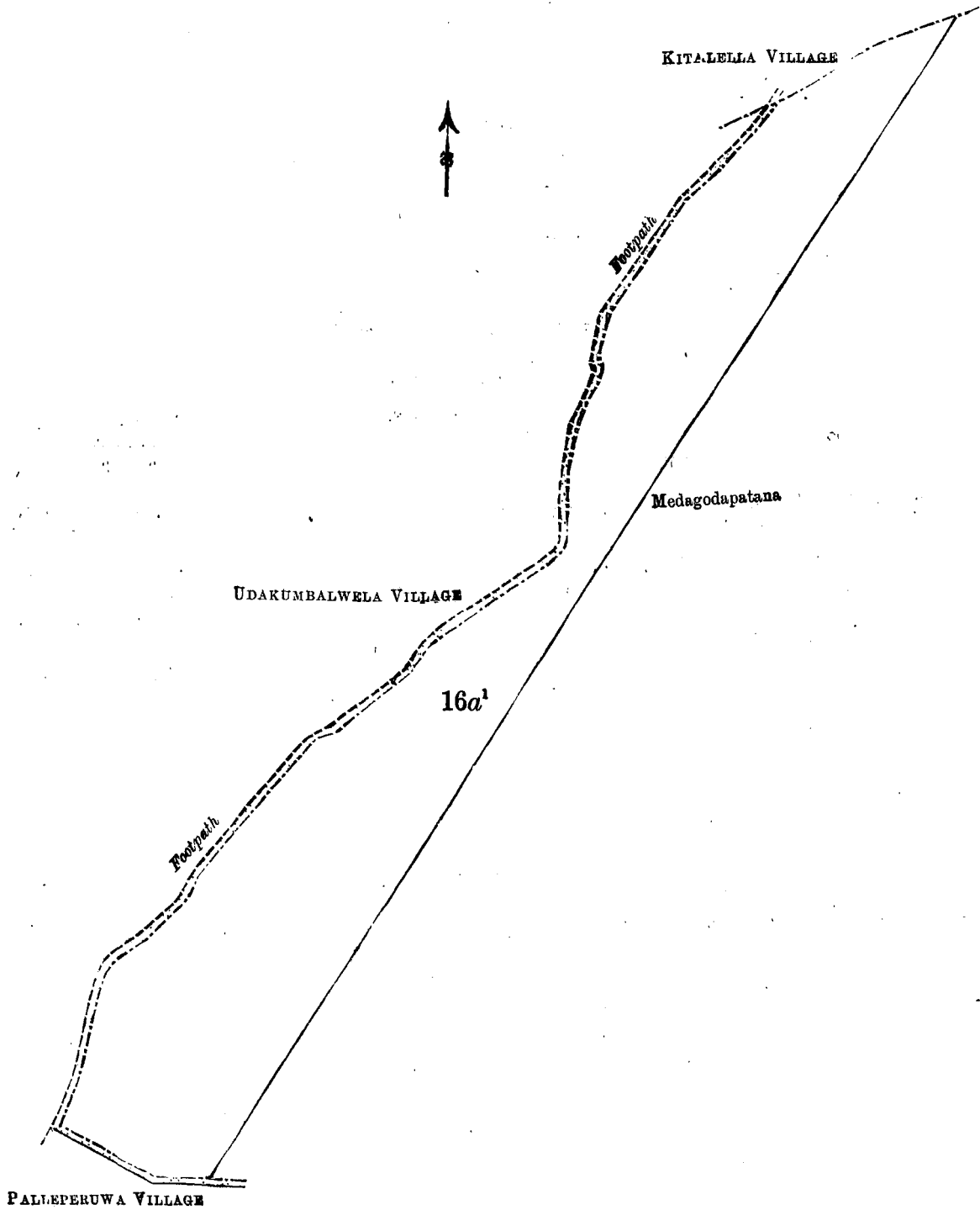
And whereas (1) Tikiri Banla Katugaha, Ratamahatmaya of Yatikinda, made claim thereto; and whereas the said claimant has withdrawn his claim to the said lands; I, John George Fraser, Special Officer appointed under section 28 of the said Ordinances, under and by virtue of the powers vested in me in that behalf by section 4 of the said Ordinances, do hereby on this 3rd day of May, 1905, order and declare, under section 4, sub-section (1), of the said Ordinances, that the said lands, as more fully described herein below, are the property of the Crown.

Description of the Lands referred to.

The following lots situated in the village of Helakitalella in the Kumbalwela korale of the Yatikinda division, in the Province of Uva, as described in the annexed certified tracings:—

I.					
Preliminary plan 25.					
Lot.	Name of Land.				Extent.
					A. R. P.
16a ¹	...	Medagodapatana	39 3 8

and bounded as follows: on the north by the village limit of Kitalella; on the east by Medagoda-



Scale of 8 Chains to an Inch.

Situation: Helakitalella village in Kumbalwela korale of Badulla District.

Preliminary plan 25.					
Lot.	Name of Land.				Extent.
					A. R. P.
16a ¹	...	Medagodapatana	39 3 8

Surveyor-General's Office,
Colombo, February 21, 1905.

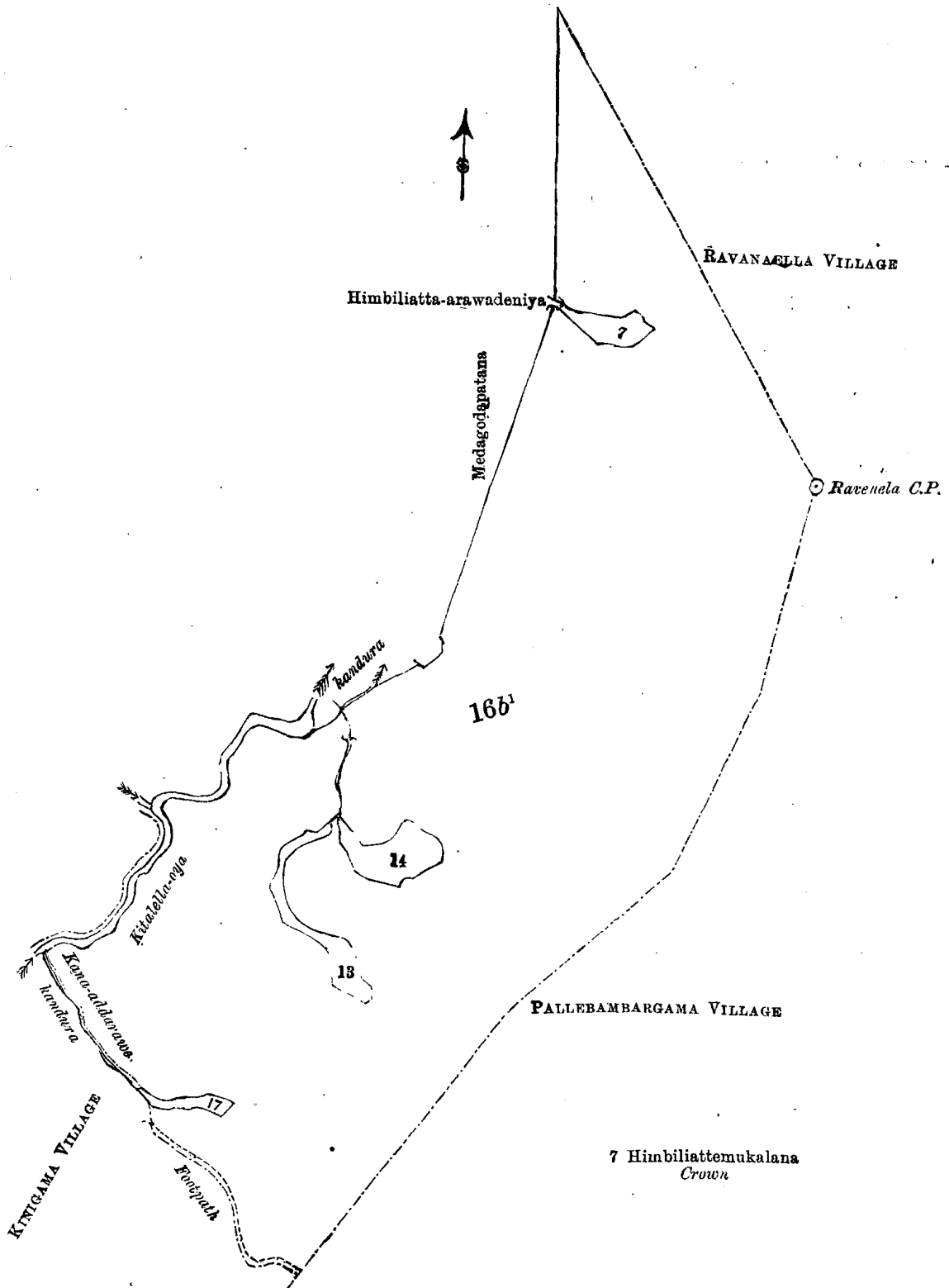
Field sheets M 12 37-45 and M 12 38-46

J. B. M. RIDOUT,
for Surveyor-General.

patana, belonging to T. B. Katugaha, Ratamahatmaya of Yatikinda, and P. B. Katugaha; on the south by the village limit of Palleperuwa; and on the west by a footpath.

		II. Preliminary plan 25.				Extent.	
Lot.		Name of Land.				A.	R. P.
166 ¹	...	Medagodapatana	334	3 6
17	...	Kanapaddearawedeniya	1	0 20
13	...	Kanduredeniya	3	1 4
14	...	Do.	4	0 20
						343	1 10

and bounded as follows : on the north by a Kandura, Medagodapatana belonging to T. B. Katugaha, Ratemahatmaya of Yatikinda, and P. B. Katugaha, Himbiliatta-arawedeniya belonging to T. B. Katugaha and P. B. Katugaha, Medagodapatana belonging to ditto ; on the east by the village limit



Situation : Helakitalella village in Kumbalwela korale of Badulla District.

Preliminary plan 25

Lot.	Name of Land.			Extent.	
				A.	R. P.
16b ¹	Medagodapatana	334	3 6
17	Kanapaddearawedeniya	1	0 20
13	Kanduredeniya	3	1 4
14	Do.	4	0 20
				343	1 10

Lot excluded.

7	Himbiliattemukalana	2	1 18
---	---------------------	-----	-----	---	------

Surveyor-General's Office,
Colombo, February 21, 1905.

Field sheets M 12 38—46 and 12 54—62

J. B. M. RIDOUT,
for Surveyor-General.

of Ravanaella, the village limit of Pallebambaragama; on the south by the village limit of Pallebambaragama, a footpath; and on the west by the village limit of Kinigama, the Kana-addarawekandura, the Kitalella-oya.

NOTE.—The following lot lying within the above boundaries is excluded from this final order, and its acreage 2 acres 1 rood and 18 perches is not included in the acreage of 343 acres 1 rood and 10 perches given above :—

Lot.	Name of Land.			Extent.	
				A.	R. P.
7	Himbiliattemukalana	2	1 18

May 3, 1905.

Uva S. O. 652

J. G. FRASER,
Special Officer.

Order under Section 4, Sub-section (1), of "The Waste Lands Ordinances of 1897, 1899, 1900, and 1903," admitting Land to be Private Property.

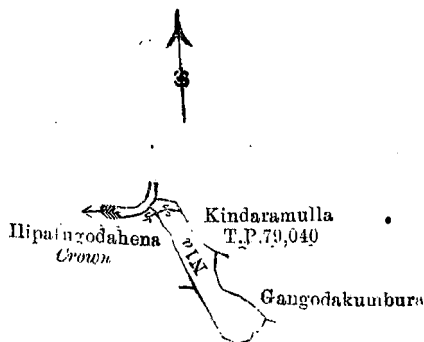
In the matter of the land commonly called or known as Bogahaellawatta, situate in the village of Gotuwela in the Kumbalwela korale of the Yatikinda division, in the Province of Uva, and of "The Waste Lands Ordinances of 1897, 1899, 1900, and 1903."

WHEREAS in pursuance of section 1 of the said Ordinances it was duly notified on the 17th day of April, One thousand Nine hundred and Three, that if no claim to the land commonly called or known as Bogahaellawatta, situate in the village of Gotuwela in the Kumbalwela korale of the Yatikinda division, in the Province of Uva, containing in extent 3 roods and 30 perches, and shown as lot N 1a in preliminary plan No. 2 and in the annexed certified tracing therefrom, was made to the Special Officer appointed under section 28 of the said Ordinances within the period of three months from the date specified in such notice, such land would be deemed the property of the Crown and dealt with on account of the Crown (*vide* Notice No. 1,467):

And whereas (1) Toilagahagedara Huda and (2) Gangodakumburegedara Kiripina, both of Gotuwelagama, made claim thereto, and I, John George Fraser, Special Officer appointed under section 28 of the said Ordinances, made due inquiry into such claim; and whereas the said second claimant Gangodakumburegedara Kiripina has withdrawn her claim to the said land, I do hereby admit the claim of the said first claimant Toilagahagedara Huda to the said land, as more fully described herein below, under section 4, sub-section (1), of the said Ordinances.

Description of the Land referred to.

The land commonly called or known as Bogahaellawatta, situated in the village of Gotuwela in the Kumbalwela korale of the Yatikinda division, in the Province of Uva, containing in extent 3 roods and 30 perches, shown as lot N 1a in preliminary plan No. 2 and in the annexed certified tracing therefrom, and bounded as follows: on the north by the Gotuwela-oya, Kindaramulla claimed



Scale of 8 Chains to an Inch.

Lot.		Preliminary plan 2.		Extent.	
N 1a		Name of Land.		A. R. P.	
...	...	Bogahaellawatta	...	0	3 30
Surveyor-General's Office, Colombo, March 31, 1905.		Field sheet M 12 22—30		J. B. M. RIDOUT, for Surveyor-General.	

by Kumbalwela Pattini Dewale (T.P. 79,040); on the east by Kindaramulla claimed by Kumbalwela Pattini Dewale (T.P. 79,040), Gangodakumbura claimed by Gangodagedara Garuwa and others; on the south by Gangodakumbura claimed by Gangodagedara Garuwa and others; on the west by Gangodakumbura claimed by Gangodagedara Garuwa and others, Iipatugodahena belonging to the Crown.

May 3, 1905.
Uva S. O. 653

J. G. FRASER,
Special Officer.

Order under Section 4, Sub-section (1), of "The Waste Lands Ordinances of 1897, 1899, 1900, and 1903," admitting Land to be Private Property.

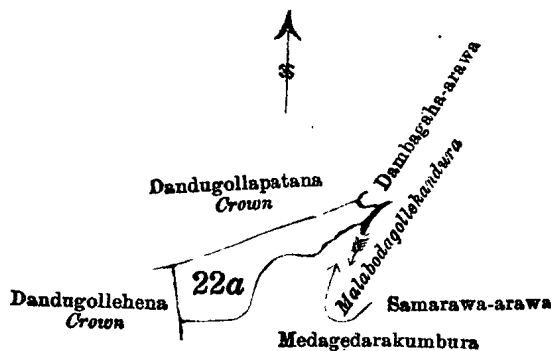
In the matter of the land commonly called or known as Dandugollahena *alias* Medagederahena, situate in the village of Halpe in the Kumbalwela korale of the Yatikinda division, in the Province of Uva, and of "The Waste Lands Ordinances of 1897, 1899, 1900, and 1903."

WHEREAS in pursuance of section 1 of the said Ordinances it was duly notified on the Twentieth day of March, One thousand Nine hundred and Three, that if no claim to the land commonly called or known as Dandugollehena *alias* Medagedarahena, situate in the village of Halpe in the Kumbalwela korale of the Yatikinda division, in the Province of Uva, containing in extent 1 acre and 2 roods, and shown as lot 22a in preliminary plan No. 36 and in the annexed certified tracing therefrom, was made to the Special Officer appointed under section 28 of the said Ordinances within the period of three months from the date specified in such notice, such land would be deemed the property of the Crown and dealt with on account of the Crown (*vide* Notice No. 1,405):

And whereas (1) Medaira Huda and (2) Medaira Kiria, both of Halpegama, made claim thereto; and I, John George Fraser, Special Officer appointed under section 28 of the said Ordinances, made due inquiry into such claim; I, with the consent of His Excellency the Governor, do hereby admit the claim of the said claimants to the said land, as more fully described herein below, under section 4, sub-section (1), of the said Ordinances.

Description of the Land referred to.

The land commonly called or known as Dandugollahena *alias* Medagedarahena, situate in the village of Halpe in Kumbalwela korale of the Yatikinda division, in the Province of Uva, containing in extent 1 acre and 2 roods, and shown as lot 22a in preliminary plan No. 36 and in the annexed certified



Scale of 8 Chains to an Inch.

Situation: Halpe village in Kumbalwela korale of Yatikinda division.

Lot.		Preliminary plan 36.		Extent.	
22a		Name of Land.		A. R. P.	
...	...	Dandugollahena <i>alias</i> Medagedarahena	...	1	2 0
Surveyor-General's Office, Colombo, May 12, 1905.		Field sheet M 12 20—28		J. B. M. RIDOUT, for Surveyor-General.	

tracing therefrom, and bounded as follows: on the north by Dandugollepatana belonging to Crown; on the east by Dambagaha-arawa claimed by Pissawatte Juan Appu, the Malabodagollekandura, Samarawa-arawa claimed by Katnile Heen Huduwa; on the south by Medagedarakumbura claimed by Medagedara Kiriya and others; on the west by Dandugollehena belonging to Crown.

May 20, 1905.
Uva S. O. 654

J. G. FRASER,
Special Officer.

Order under Section 4, Sub-section (1), of "The Waste Lands Ordinances of 1897, 1899, 1900, and 1903,"
declaring the Land to be Crown Property.

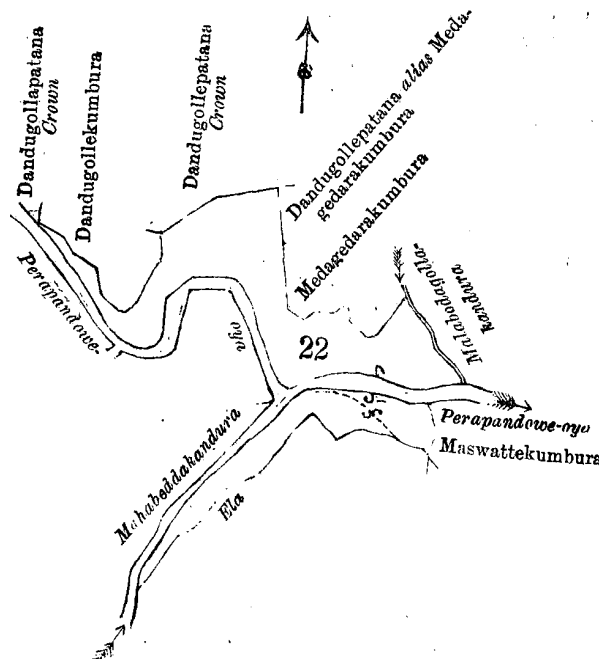
In the matter of the land commonly called or known as Dandugollahena, situate in the village of Halpe in the Kumbalwela korale of the Yatikinda division, in the Province of Uva, and of "The Waste Lands Ordinances of 1897, 1899, 1900, and 1903."

WHEREAS in pursuance of section 1 of the said Ordinances it was duly notified on the 20th day of March, One thousand Nine hundred and Three, that if no claim to the land commonly called or known as Dandugollehena, situate in the village of Halpe in the Kumbalwela korale of the Yatikinda division, in the Province of Uva, containing in extent 6 acres 2 roods and 10 perches, and shown as lot 22 in preliminary plan No. 36 and in the annexed certified tracing therefrom, was made to the Special Officer appointed under section 28 of the said Ordinances within the period of three months from the date specified in such notice, such land would be deemed the property of the Crown and dealt with on account of the Crown (*vide* Notice No. 1,405):

And whereas (1) Medaira Huda and (2) Medaira Kiria, both of Halpegama, made claim thereto; and whereas the said claimants have withdrawn their claims to the said land; I, John George Fraser, Special Officer appointed under section 28 of the said Ordinances, under and by virtue of the powers vested in me in that behalf by section 4 of the said Ordinances, do hereby on this 20th day of May, 1905, order and declare, under section 4, sub-section (1), of the said Ordinances, that the said land, as more fully described herein below, is the property of the Crown.

Description of the Land referred to.

The land commonly called or known as Dandugollahena, situate in the village of Halpe in the Kumbalwela korale of the Yatikinda division, in the Province of Uva, containing in extent 6 acres 2 roods and 10 perches, shown as lot 22 in preliminary plan 36 and in the annexed certified tracing therefrom, and bounded as follows: on the north by Dandugollepatana belonging to Crown.



Scale of 8 Chains to an Inch.

Situation: Halpe village in Kumbalwela korale of Yatikinda division.
Preliminary plan 36.

Lot.	Name of Land.	Extent. A. R. P.
22	Dandugollahena	6 2 10

Surveyor-General's Office,
Colombo, May 12, 1905.

Field sheet M₂₀-28

J. B. M. RIDOUT,
for Surveyor-General.

Dandugollekumbura claimed by Katnile Huduwa and others, Dandugollepatana belonging to Crown, Dandugollepatana *alias* Medagedarapatana belonging to Medaira Huda and another, Medagedarakumbura claimed by Medairegedara Kiriya and others; on the east by the Malabodagollekandura, the Perapandowe-oya, Masnattekumbura claimed by Siman Fernando and others; on the south by an *ela*; on the west by the Mahabeddekandura, the Peerapandowe-oya.

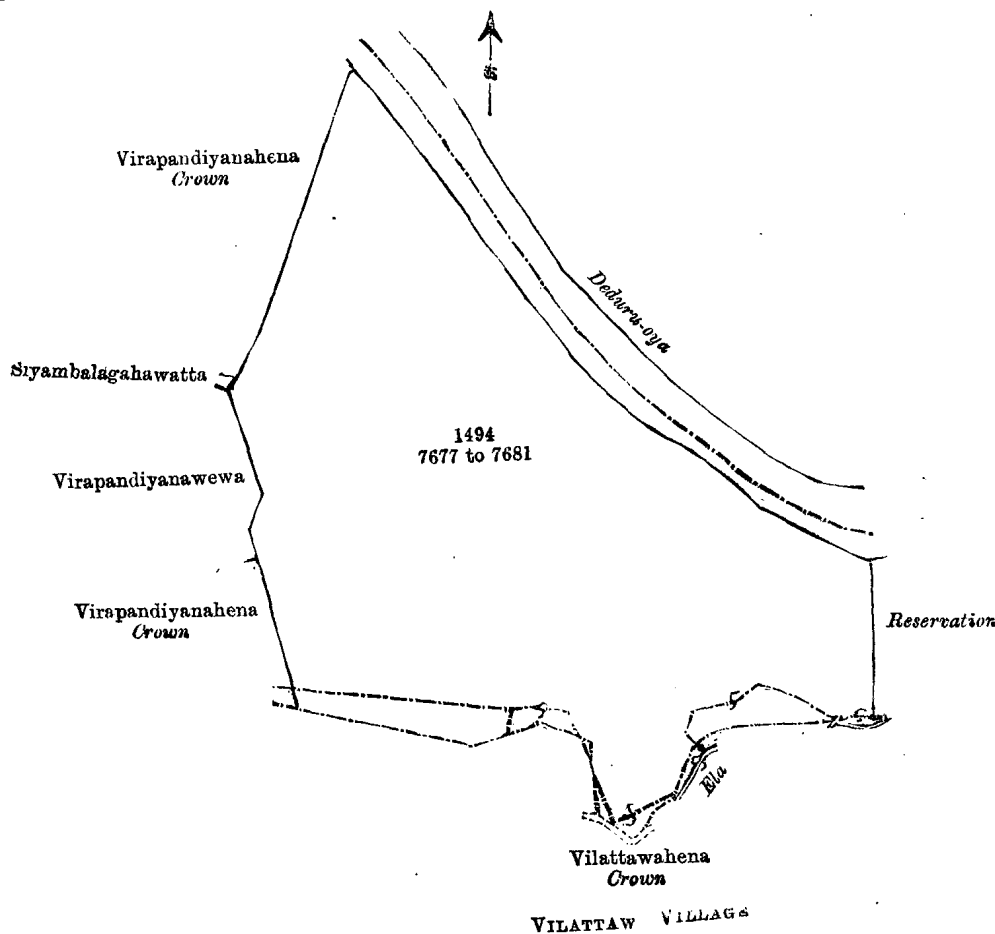
May 20, 1905.
Uva S. O. 655

J. G. FRASER,
Special Officer.

Order under Section 4, Sub-section (1), of "The Waste Lands Ordinances, 1897, 1899, and 1900,"
declaring the Land to be Crown Property.

In the matter of the land commonly called or known as Wirapandianakele, situate in the village of Wirapandiana in the Munnasaram pattu of the Chilaw District, in the North-Western Province, and of "The Waste Lands Ordinances, 1897, 1899, and 1900."

THE notice required by section 1 of the said Ordinances having been duly published in manner prescribed by that section in respect of the above-named land, and a claim having been made to the said land by Wirasangilimuttage Puncta, Wirasangilimuttage Ganita, Wirasangilimuttage Sittia, Wirasangilimuttage Ukkuwa, Wirasangilimuttage Bada, Wirasangilimuttage Kiria, and Wirasangilimuttage Suddana, all of Wirapandiana, and the said claimant having been duly called upon by me by a notice in writing under section 4, sub-section (1), of the Ordinances, duly served upon them to produce before me the evidence and documents upon which they may rely in proof of their claim, and not having so appeared or produced such evidence and documents, I, John O'Kane Murty, Assistant Government Agent for the District of Chilaw, do hereby on this 22nd day of June,



Situation : Wirapandiyana village in Munnasaram pattu of Pitigal Korale North.

Lot.	Name of Land.	Extent.
		A. R. P.
7677	Virapandiyanakele	112 2 3
7678	Do.	11 3 2
7679	Do.	1 2 0
7680	Horakawemukalana	42 2 37
7681	Do.	0 3 10

Surveyor-General's Office,
Colombo, August 24, 1901.

J. L. HAMPTON,
for Acting Surveyor-General.

One thousand Nine hundred and Five, order and declare, under section 4, sub-section (1), of the said Ordinances, that the said land, commonly called or known as Wirapandianakele, situate in the village of Wirapandiana in the Munnasaram pattu of the Chilaw District, in the North-Western Province, containing in extent 169 acres 1 rood and 12 perches, and shown as lots 7,677, 7,678, 7,679, 7,680, and 7,681 in preliminary plan No. 1,494 and in the annexed certified tracing therefrom, and bounded as follows : north by Deduru-oya ; east by reservation ; south by Vilattawahena belonging to Crown ; west by Wirapandianahena belonging to Crown, Siyambalagahawatta claimed by Mitia Duraya, Wirapandianawewa and Wirapandianahena belonging to Crown—is the property of the Crown.

Chilaw Kachcheri,
June 22, 1905.

J. O'K. MURTY,
Assistant Government Agent.