

# Ceylon Government Gazette

Published by Authority.

No. 6,064—FRIDAY, JULY 14, 1905.

PART I.—General : Minutes, Proclamations, Appointments,  
and General Government Notifications.

PART II.—Legal and Judicial.

PART III.—Provincial Administration.

PART IV.—Land Settlement.

PART V.—Mercantile, Marine, Municipal, Local, &c.

*Separate paging is given to each Part in order that it may be filed separately.*

## Part IV.—Land Settlement.

	PAGE		PAGE
Final Orders	777	Preliminary Notices	790

### FINAL ORDERS.

Order under Section 4, Sub-section (1), of "The Waste Lands Ordinances of 1897, 1899, 1900, and 1903," admitting Land to be Private Property.

In the matter of the land commonly called or known as Tibbotuhena, situate in the village of Halpe in the Kumbalwela korale of the Yatikinda division, in the Province of Uva, and of "The Waste Lands Ordinances of 1897, 1899, 1900, and 1903."

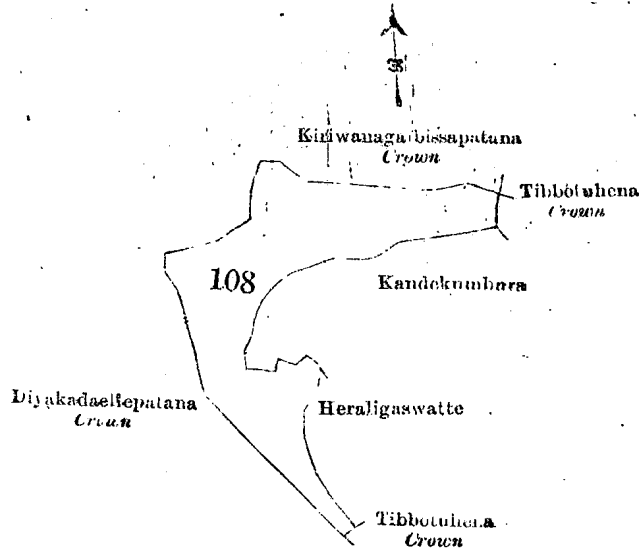
WHEREAS in pursuance of section 1 of the said Ordinances it was duly notified on the Twentieth day of March, One thousand Nine hundred and Three, that if no claim to the land commonly called or known as Tibbotuhena, situate in the village of Halpe in the Kumbalwela korale of the Yatikinda division, in the Province of Uva, containing in extent 6 acres 1 rood and 37 perches, and shown as lot 108 in preliminary plan No. 36 and in the annexed certified tracing therefrom, was made to the Special Officer appointed under section 28 of the said Ordinances within the period of three months from the date specified in such notice, such land would be deemed the property of the Crown and dealt with on account of the Crown (*vide* Notice No. 1,408) :

And whereas Kandekumburegedara Ukkubanda of Halpegama made claim thereto, and I, John George Fraser, Special Officer appointed under section 28 of the said Ordinances, made due inquiry into such claim; I, with the consent of His Excellency the Governor, do hereby admit the claim of the said claimant to the said land, as more fully described herein below, under section 4, sub-section (1), of the said Ordinances.

#### *Description of the Land referred to.*

The land commonly called or known as Tibbotuhena, situate in the village of Halpe in the Kumbalwela korale of the Yatikinda division, in the Province of Uva, containing in extent 6 acres 1 rood and 37 perches, shown as lot 108 in preliminary plan No. 36 and in the annexed certified tracing therefrom, and bounded as follows: on the north by Kiriwanagalbissepatana belonging to Crown ;

on the east by Tibbotuhena belonging to Crown, Kandekumbura claimed by Kandekumbure Ukkubanda and others, Heraligaswatta claimed by Kandekumbure Ukkubanda ; on the south by Tibbotu-



Scale of 8 Chains to an Inch.

Situation : Halpe village in Kumbalwela korale of Yatikinda division.  
Preliminary plan 36.

Lot.	Name of Land.	Extent A. R. P.
108	Tibbotuhena	6 1 37

Field sheet M<sub>21-29</sub><sup>12</sup>

Surveyor-General's Office,  
Colombo, May 12, 1905.

J. B. M. BROOKE,  
for Surveyor-General.

hena belonging to Crown, Diyakadaellepatana belonging to Crown ; on the west by Diyakadaellepatana belonging to Crown.

J. G. FRASER,  
Special Officer.

May 25, 1905.

Uva S. O. 656

Order under Section 4, Sub-section (1), of "The Waste Lands Ordinances of 1897, 1899, 1900, and 1903," admitting Land to be Private Property.

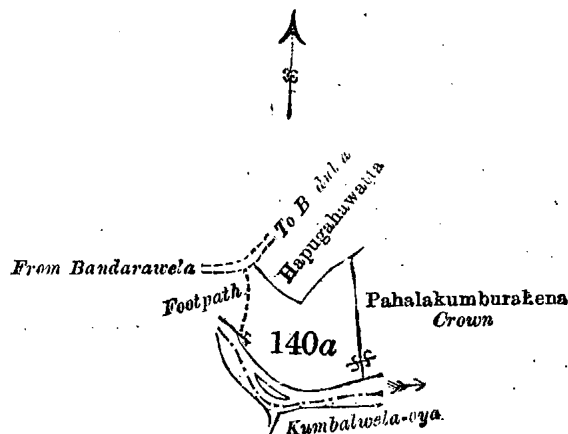
In the matter of the land commonly called or known as Pahalakumburahena, situate in the village of Halpe in the Kumbalwela korale of the Yatikinda division, in the Province of Uva, and of "The Waste Lands Ordinances of 1897, 1899, 1900, and 1903."

WHEREAS in pursuance of section 1 of the said Ordinances it was duly notified on the 20th day of March, One thousand Nine hundred and Three, that if no claim to the land commonly called or known as Pahalakumburahena, situate in the village of Halpe in the Kumbalwela korale of the Yatikinda division, in the Province of Uva, containing in extent 2 acres, and shown as lot 140a in preliminary plan No. 36 and in the annexed certified tracing therefrom, was made to the Special Officer appointed under section 28 of the said Ordinances within the period of three months from the date specified in such notice, such land would be deemed the property of the Crown and dealt with on account of the Crown (*vide* Notice No. 1,410) :

And whereas (1) Ekanayaka Mudiyansele Heen Menika, (2) Ekanayaka Mudiyansele Bandara Menika, both of Halpe, (3) Halpe Dissanayaka Mudiyansele Punchi Banda of Pattiya-kumbura made claim thereto, and I, John George Fraser, Special Officer appointed under section 28 of the said Ordinances, made due inquiry into such claim ; I, with the consent of His Excellency the Governor, do hereby admit the claim of the said claimants to the said land, as more fully described herein below, under section 4, sub-section (1), of the said Ordinances.

*Description of the Land referred to.*

The land commonly called or known as Pahalakumburahena, situated in the village of Halpe in the Kumbalwela korale of the Yatikinda division, in the Province of Uva, containing in extent 2 acres, and shown as lot 140a in preliminary plan No. 36 and in the annexed certified



Scale of 8 Chains to an Inch.

Situation : Halpe village in Kumbalwela korale of Yatikinda division.

Preliminary plan 36.

Lot.	Name of Land.	Extent. A. R. P.
140a	Pahalakumburahena	2 0 0

Sheet M<sub>22</sub><sup>12</sup>-30

Surveyor-General's Office.  
Colombo, May 12, 1905.

J. B. M. RIDOUT,  
for Surveyor-General.

tracing therefrom, and bounded as follows : on the north by the high road from Bandarawela to Badulla, Hapugahawatta claimed by Disanayaka Mudiyanse Heen Mudianse ; on the east by Pahalakumburahena belonging to Crown ; on the south by the Kumbalwela-oya ; on the west by the Kumbalwela-oya, a footpath.

May 27, 1905.

Uva S. O. 657

J. G. FRASER,  
Special Officer.

**Order under Section 4, Sub-section (1), of "The Waste Lands Ordinances of 1897, 1899, 1900, and 1903," admitting Land to be Private Property.**

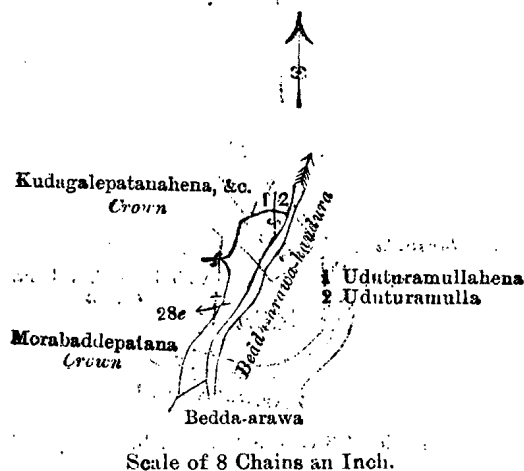
In the matter of the land commonly called or known as Uduturamullehena, situate in the village of Halpe in the Kumbalwela korale of the Yatikinda division, in the Province of Uva, and of "The Waste Lands Ordinances of 1897, 1899, 1900, and 1903."

**W**HEREAS in pursuance of section 1 of the said Ordinances it was duly notified on the 20th day of March, One thousand Nine hundred and Three, that if no claim to the land commonly called or known as Uduturamullehena, situate in the village of Halpe in the Kumbalwela korale of the Yatikinda division, in the Province of Uva, containing in extent 3 roods, and shown as lot 28e in preliminary plan No. 36 and in the annexed certified tracing therefrom, was made to the Special Officer appointed under section 28 of the said Ordinances within the period of three months from the date specified in such notice, such land would be deemed the property of the Crown and dealt with on account of the Crown (*vide* Notice No. 1,404) :

And whereas (1) Talawegedera Kiri of Kumbalwela palata, (2) Mulatakumburegedara Puncheda, (3) Mulatakumburegedara Binduwa, (4) Mulatakumburegedara Bolanda, all of Halpegama, (5) Pirapandowe Migaha-arawagedara Rahuwa of Kumbalwela palata, (6) Illukketiyegedara Kiriya of Halpegama made claim thereto, and I, John George Fraser, Special Officer appointed under section 28 of the said Ordinances, made due inquiry into such claim ; and whereas the said 1st, 2nd, 3rd, 4th, and 5th claimants have withdrawn their claims to the said land, I, with the consent of His Excellency the Governor, do hereby admit the claim of the said 6th claimant to the said land, more fully described herein below, under section 4, sub-section (1), of the said Ordinances.

*Description of the Land referred to:*

The land commonly called or known as Udaturamullehena, situate in the village of Halpe in the Kumbalwela korale of the Yatikinda division, in the Province of Uva, containing in extent 3 roods, and shown as lot 28e in preliminary plan No. 36 and in the annexed certified tracing therefrom, and bounded as follows: on the north by Kudagalepatanahena, &c., belonging to Crown. Udaturamullehena



Situation: Halpe village in Kumbalwela korale of Yatikinda division.

Preliminary plan 36.

Lot.	Name of Land.	Extent. A. R. P.
28e	Udaturamullehena	0 3 0
Surveyor-General's Office, Colombo, May 12, 1905.		J. B. M. RIBOUT, for Surveyor-General.
Field sheet M 12 21-29		

belonging to Crown, Udaturamulla claimed by Ilukatiyagedara Kiriya and others; on the east by the Bedda-arawakandura; on the south by Bedda-arawa claimed by Ilukatiyagedara Dewaya and others; on the west by Morabaddapatana belonging to Crown; Kudagalapatanahena belonging to Crown.

May 27, 1905.

Uva S. O. 658

J. G. FRASER,  
Special Officer.

**Order under Section 4, Sub-section (1), of "The Waste Lands Ordinances of 1897, 1899, 1900, and 1903,"  
declaring Land to be Crown Property.**

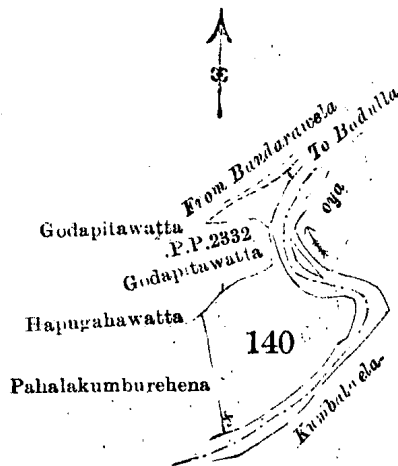
In the matter of the land commonly called or known as Pahalakumburahena, situate in the village of Halpe in the Kumbalwela korale of the Yatikinda division, in the Province of Uva, and of "The Waste Lands Ordinances of 1897, 1899, 1900, and 1903."

**W**HEREAS in pursuance of section 1 of the said Ordinances it was duly notified on the 20th day of March, One thousand Nine hundred and Three, that if no claim to the land commonly called or known as Pahalakumburahena, situate in the village of Halpe in the Kumbalwela korale of the Yatikinda division, in the Province of Uva, containing in extent 2 acres 2 roods and 17 perches, and shown as lot 140 in preliminary plan No. 36 and in the annexed certified tracing therefrom, was made to the Special Officer appointed under section 28 of the said Ordinances within the period of three months from the date specified in such notice, such land would be deemed the property of the Crown and dealt with on account of Crown (*vide* Notice No. 1,410):

And whereas (1) Ekanayake Mudianselage Heen Menika, (2) Ekanayake Mudianselage Bandara Menika, both of Halpe, (3) Halpe Dissanayake Mudianselage Punchi Banda of Pattiyakumbura made claim thereto; and whereas the said claimants have withdrawn their claims to the said land, I, John George Fraser, Special Officer appointed under section 28 of the said Ordinances, under and by virtue of the powers vested in me in that behalf by section 4 of the said Ordinances, do hereby on this 27th day of May, 1905, order and declare, under section 4, sub-section (1), of the said Ordinances, that the said land, as more fully described herein below, is the property of the Crown.

*Description of the Land referred to.*

The land commonly called or known as Pahalakumburahena, situated in the village of Halpe in the Kumbalwela korale of the Yatikinda division, in the Province of Uva, containing in extent 2 acres 2 roods and 17 perches, and shown as lot 140 in preliminary plan No. 36 and in the annexed certified tracing therefrom, and bounded as follows: on the north by the high road from Bandara-



Scale of 8 Chains to an Inch.

Situation: Halpe village in Kambalwela korale of Yatikinda division.

Lot.	Name of Land.	Extent. A. R. P.
140	Pahalakumburahena	2 2 17

Surveyor-General's Office,  
Colombo, May 12, 1905.

Preliminary plan 36.  
Field sheet M 12  
22-30

J. B. M. RIDOUT,  
for Surveyor-General.

wela to Badulla, on the east and south by the Kumbalwela-oya; on the west by Pahalakumburehena belonging to Ekanayaka Mudianselage Heeri Menika, (2) Ekanayaka Mudianselage Bandara Menika, (3) Halpe Dissanayaka Mudianselage Punchi Banda, Hapugahawatta claimed by Dissanayaka Mudianselage Heen Mudianse and others, Godapitawatta claimed by Don Costan Vettasinha and others, Godapitawatta P. W. D. bungalow and land (P.P. 2,332).

May 27, 1905.

Uva S. O. 659

J. G. FRASER,  
Special Officer.

**Order under Section 4, Sub-section (1), of "The Waste Lands Ordinances of 1897, 1899, 1900, and 1903," admitting Land to be Private Property.**

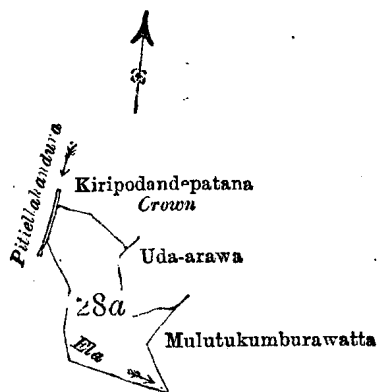
In the matter of the land commonly called or known as Mulutukumburehena, situate in the village of Halpe in the Kumbalwela korale of the Yatikinda division, in the Province of Uva, and of "The Waste Lands Ordinances of 1897, 1899, 1900, and 1903."

WHEREAS in pursuance of section 1 of the said Ordinances it was duly notified on the Twentieth day of March, One thousand Nine hundred and Three, that if no claim to the land commonly called or known as Mulutukumburehena, situate in the village of Halpe in the Kumbalwela korale of the Yatikinda division, in the Province of Uva, containing in extent 2 acres and 5 perches, and shown as lot 28a in preliminary plan No. 36 and in the annexed certified tracing therefrom, was made to the Special Officer appointed under section 28 of the said Ordinances within the period of three months from the date specified in such notice, such land would be deemed the property of the Crown and dealt with on account of the Crown (*vide* Notice No. 1,404):

And whereas (1) Talawegedara Kiri of Kumbalwela palata, (2) Mulatakumburegedara Puncha, (3) Mulatakumburegedara Binduwa, (4) Mulatakumburegedara Bolanda, all of Halpegama, (5) Pirapandowe Migaha-arawegedara Rahuwa of Kumbalwela palata, (6) Ilukketiyegedara Kiriya of Halpegama made claim thereto, and I, John George Fraser, Special Officer appointed under section 28 of the said Ordinances, made due inquiry into such claim; and whereas the said 5th and 6th claimants have withdrawn their claims to said land, I, with the consent of His Excellency the Governor, do hereby admit the claim of the said 1st, 2nd, 3rd, and 4th claimants to the said land, as more fully described herein below, under section 4. sub-section (1), of the said Ordinances.

*Description of the Land referred to.*

The land commonly called or known as Mulutukumburehena, situated in the village of Halpe in the Kumbalwela korale of the Yatikinda division, in the Province of Uva, containing in extent 2 acres and 5 perches, shown as lot 28a in preliminary plan No. 36 and in the annexed certified tracing



Scale of 8 Chains to an Inch.

Situation: Halpe village in Kumbalwela korale of Yatikinda division.

Preliminary plan 36.

Lot.	Name of Land.	Extent. A. R. P.
28a	Mulutukumburehena	2 0 5
	Field sheet M <sub>20-28</sub> <sup>12</sup>	

Surveyor-General's Office,  
Colombo, May 12, 1905.

J. B. M. RIDOUT,  
for Surveyor-General.

therefrom, and bounded as follows: on the north by Kiripodandepatana belonging to Crown; on the east by the Uda-arawa claimed by Suse Fernando, Mulutukumburawatta claimed by Mulutukumburegedara Puncha; on the south by an ela; on the west by an ela, the Pitiellakandura.

May 27, 1905.  
Uva S. O. 660

J. G. FRASER,  
Special Officer.

**Order under Section 4, Sub-section (1), of "The Waste Lands Ordinances of 1897, 1899, 1900, and 1903," admitting Land to be Private Property.**

In the matter of the land commonly called or known as Walasbeddahena, situate in the village of Halpe in the Kumbalwela korale of the Yatikinda division, in the Province of Uva, and of "The Waste Lands Ordinances of 1897, 1899, 1900, and 1903."

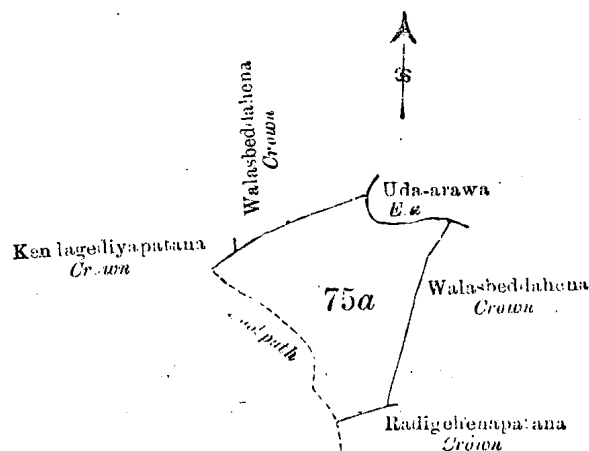
WHEREAS in pursuance of section 1 of the said Ordinances it was duly notified on the 27th day of March, One thousand Nine hundred and Three, that if no claim to the land commonly called or known as Walasbeddahena, situate in the village of Halpe in the Kumbalwela korale of the Yatikinda division, in the Province of Uva, containing in extent 4 acres 1 rood and 20 perches, and shown as lot 75a in preliminary plan No. 36 and in the annexed certified tracing therefrom, was made to the Special Officer appointed under section 28 of the said Ordinances within the period of three months from the date specified in such notice, such land would be deemed the property of the Crown and dealt with on account of the Crown (*vide* Notice No. 1,416):

And whereas Walasbeddegedera Kiriwante of Halpegama made claim thereto, and I, John George Fraser, Special Officer appointed under section 28 of the said Ordinances, made due inquiry into such claim, I, with the consent of His Excellency the Governor, do hereby admit the claim of the said claimant to the said land, as more fully described herein below, under section 4, sub-section (1), of the said Ordinances.

*Description of the Land referred to.*

The land commonly called or known as Walasbeddahena, situate in the village of Halpe in the Kumbalwela korale of the Yatikinda division, in the Province of Uva, containing in extent 4 acres 1 rood and 20 perches, shown as lot 75a in preliminary plan No. 36 and in the annexed certified

tracing therefrom, and bounded as follows : on the north by Kendagediyapatana belonging to Crown, Walasbeddahena belonging to Crown, Uda-arawa claimed by Welgolgedara Punchirala and others ;



Scale of 8 Chains to an Inch.

Situation : Halpe village in Kumbalwela korale of Yatikinda division.  
Preliminary plan 36.

Lot.	Name of Land.	Extent.
75a	Walasbeddahena	4 1 20
Surveyor-General's Office, Colombo, May 12, 1905.		J. B. M. RIDOUT, for Surveyor-General.
Field sheet M 22-30 <sup>12</sup>		

on the east by Walasbeddahena belonging to Crown ; on the south by Radigehenapatana belonging to Crown ; on the west by a footpath.

May 26, 1905.

Uva S O. 661

J. G. FRASER,  
Special Officer.

Order under Section 4, Sub-section (1), of "The Waste Lands Ordinances of 1897, 1899, 1900, and 1903," admitting Land to be Private Property.

In the matter of the land commonly called or known as Ampitigodahena, situate in the village of Halpe in the Kumbalwela korale of the Yatikinda division, in the Province of Uva, and of "The Waste Lands Ordinances of 1897, 1899, 1900, and 1903."

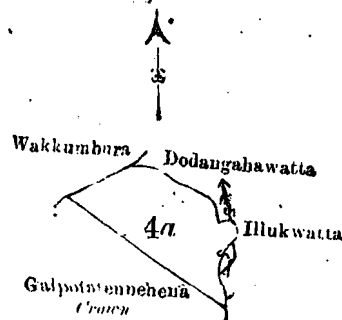
**W**HEREAS in pursuance of section 1 of the said Ordinances it was duly notified on the Twenty-seventh day of March, One thousand Nine hundred and Three, that if no claim to the land commonly called or known as Ampitigodahena, situate in the village of Halpe in the Kumbalwela korale of the Yatikinda division, in the Province of Uva, containing in extent 2 acres and 12 perches, and shown as lot 4a in preliminary plan No. 36 and in the annexed certified tracing therefrom, was made to the Special Officer appointed under section 28 of the said Ordinances within the period of three months from the date specified in such notice, such land would be deemed the property of the Crown and dealt with on account of the Crown (*vide* Notice No. 1,420) :

And whereas (1) Dodangahawattagedara Wannisuriya Mudiyansele Appuhami, (2) Dodangahawattagedara Wannisuriya Mudiyansele Badderala, (3) Gedumagaswattegedara Hin Menika, (4) Wakkumburegedara Danturala, (5) Marsinhamudiyansele Kiri Banda, all of Halpegama, made claim thereto, and I, John George Fraser, Special Officer appointed under section 28 of the said Ordinances, made due inquiry into such claim ; and whereas the said 5th claimant has withdrawn his claim to the said land, I, with the consent of His Excellency the Governor, do hereby admit the claim of the said 1st, 2nd, 3rd, and 4th claimants to the said land, as more fully described herein below, under section 4, sub-section (1), of the said Ordinances.

*Description of the Land referred to.*

The land commonly called or known as Ampitigodahena, situate in the village of Halpe in the Kumbalwela korale of the Yatikinda division, in the Province of Uva, containing in extent 2 acres and 12 perches, shown as lot 4a in preliminary plan No. 36 and in the annexed certified tracing

therefrom, and bounded as follows: on the north by Wakkumbura claimed by Wakkumburegedara Danturala and others, Dodangahawatta claimed by Dodangahawattegedara Appuhami; on the east by



Scale of 8 Chains to an Inch.

Situation: Halpe village in Kumbalwela korale of Yatikinda division.

Preliminary plan 36.

Lot.	Name of Land.	Extent. A. R. P.
4a	Ampitigodahena	2 0 12

Field sheet M<sub>21-29</sub><sup>12</sup>

Surveyor-General's Office,  
Colombo, May 12, 1905.

J. B. M. RIDOUT,  
for Surveyor-General.

Dodangahawatta claimed by Dodangahawattegedara Appuhami, Illukwatta claimed by Illukwattegedara Kiri Banda; on the south and west by Galpotatennehena belonging to Crown.

May 27, 1905.

Uva S. O. 662

J. G. FRASER,  
Special Officer.

Order under Section 4, Sub-section (1), of "The Waste Lands Ordinances of 1897, 1899, 1900, and 1903," declaring Land to be Crown Property.

In the matter of the land commonly called or known as Galpotatennehena, situate in the village of Halpe in the Kumbalwela korale of the Yatikinda division, in the Province of Uva, and of "The Waste Lands Ordinances of 1897, 1899, 1900, and 1903."

WHEREAS in pursuance of section 1 of the said Ordinances it was duly notified on the 27th day of March, One thousand Nine hundred and Three, that if no claim to the land commonly called or known as Galpotatennehena, situate in the village of Halpe in the Kumbalwela korale of the Yatikinda division, in the Province of Uva, containing in extent 14 acres 2 roods and 4 perches, and shown as lot 4 in preliminary plan No. 36 and in the annexed certified tracing therefrom, was made to the Special Officer appointed under section 28 of the said Ordinances within the period of three months from the date specified in such notice, such land would be deemed the property of the Crown, and dealt with on account of the Crown (*vide* Notice No. 1,420):

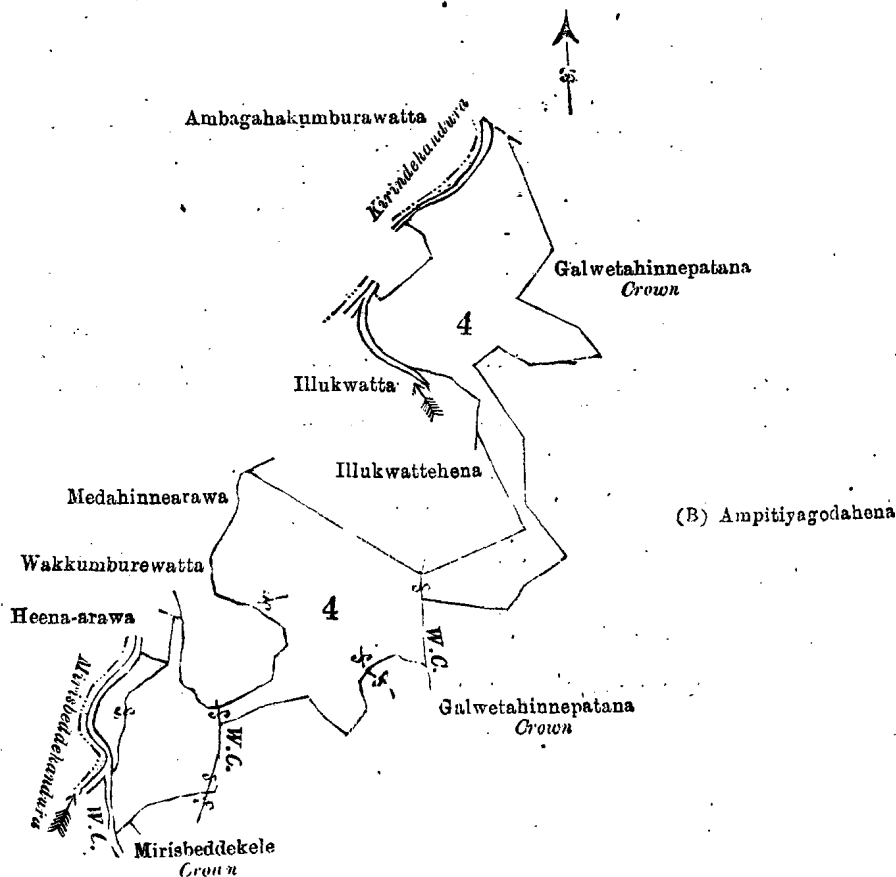
And whereas (1) Dodangahawattegedara Wannisuriya Mudiyansele Appuhami, (2) Dodangahawattegedara Wannisuriya Mudiyansele Badderala, (3) Gedumagaswattegedara Hin Menika, (4) Wakkumburegedara Danturala, and (5) Marasinha Mudiyansele Kiri Banda, all of Halpegama, made claim thereto; and whereas the said claimants have withdrawn their claims to the said land, I, John George Fraser, Special Officer appointed under section 28 of the said Ordinances, under and by virtue of the powers vested in me in that behalf by section 4 of the said Ordinances, do hereby on this 27th day of May, 1905, order and declare, under section 4, sub-section (1), of the said Ordinances, that the said land, as more fully described herein below, is the property of the Crown.

*Description of the Land referred to.*

The land commonly called or known as Galpotatennehena, situate in the village of Halpe in the Kumbalwela korale of the Yatikinda division, in the Province of Uva, containing in extent 14 acres 2 roods and 4 perches, shown as lot 4 in preliminary plan No. 36 and in the annexed certified tracing therefrom, and bounded as follows: on the north by Ambagahakumburawatta claimed by Wattegedara Kirimenika, the Kirindekandura, a footpath; on the east by Galwattihinnepatana



belonging to Crown, a water-course; on the south by Galwetahinnepatana belonging to Crown, a water-course, Galwetahinnepatana belonging to Crown, Mirisheddekele belonging to Crown; on the west by a water-course, the Mirisheddekele, Heena-arawa claimed by Wakkumburegedara Danturala, Wakkumburewatta claimed by ditto, Medahinnearawa claimed by Wakkumburegedara



Scale of 8 Chains to an Inch.

Situation : Halpe village in Kumbalwela korale of Yatikinda division.

Preliminary plan 36.

Lot.	Name of Land.	Extent. A. R. P.
4	Galpotatennehena	14 2 4

Surveyor-General's Office,  
Colombo, May 12, 1905.

Field sheets M 12 5-13 and M 12 21-29

J. B. M. RINDOUT,  
for Surveyor-General.

Mutumenika, Ampitiyagodahena belonging to Dodangahawattagedara Wannisuriya Mudiyansele Appuhami and others, Illukwattehena belonging to Illukwattegedara Kiri Banda, Illukwatta claimed by Illukwattegedara Kiri Banda, a water-course.

May 27, 1905.

Uva S. O. 663

J. G. FRASER,  
Special Officer.

Order under Section 4, Sub-section (1), of "The Waste Lands Ordinances of 1897, 1899, 1900, and 1903," declaring Lands to be Crown Property.

In the matter of the lands commonly called or known as Tibbotuhena, situate in the village of Halpe in the Kumbalwela korale of the Yatikinda division, in the Province of Uva, and of "The Waste Lands Ordinances of 1897, 1899, 1900, and 1903."

WHEREAS in pursuance of section 1 of the said Ordinances it was duly notified on the 20th day of March, One thousand Nine hundred and Three, that if no claim to the lands commonly called or known as Tibbotuhena, situate in the village of Halpe in the Kumbalwela korale of the Yatikinda division, in the Province of Uva, containing in extent 6 acres 3 roods and 15 perches, and shown as lots 108a and 108b in preliminary plan No. 36 and in the annexed certified tracings therefrom, was made to the Special Officer appointed under section 28 of the said Ordinances within the period of three months from the date specified in such notice, such lands would be deemed the property of the Crown and dealt with on account of the Crown (*vide* Notice No. 1,408) :

And whereas Kandekumburegedara Ukku Banda of Halpegama made claim thereto; and whereas the said claimant has withdrawn his claim to the said lands, I, John George Fraser, Special Officer appointed under section 28 of the said Ordinances, under and by virtue of the powers vested in me in that behalf by section 4 of the said Ordinances, do hereby on this 25th day of May, 1905, order and declare, under section 4, sub-section (1), of the said Ordinances, that the said lands, as more fully described herein below, are the property of the Crown.

*Description of the Lands referred to.*

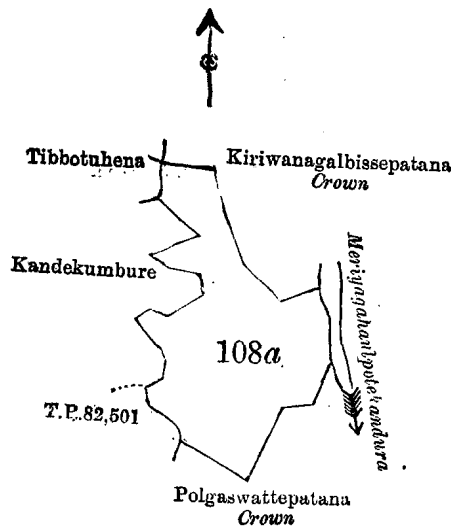
The following lots situated in the village of Halpe in the Kumbalwela korale of the Yatikinda division, in the Province of Uva, as described in the annexed certified tracings:—

I.

Preliminary plan 36.

Lot.	Name of Land.	Extent. A. R. P.
108a	Tibbotuhena	5 2 0

and bounded as follows: on the north by Kiriwanagalbissepataana belonging to Crown; on the east by Miriyagahalupotekandura, Polgaswattepatana belonging to Crown; on the south by Polgaswatte-



Scale of 8 Chains to an Inch.

Situation: Halpe village in Kumbalwela korale of Yatikinda division.

Preliminary plan 36.

Lot.	Name of Land.	Extent. A. R. P.
108a	Tibbotuhena	5 2 0

Surveyor-General's Office,  
Colombo, May 12, 1905.

Sheet M<sub>21-24</sub> 12.

J. B. M. RIDOUT,  
for Surveyor-General.

patana belonging to Crown; on the west by T.P. 82,501, Kandekumbura claimed by Kandekumbure Ukku Banda and others, Tibbotuhena belonging to Kandekumburegedara Ukku Banda.

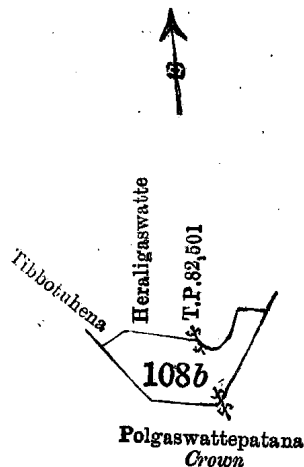
II.

Preliminary plan 36.

Lot.	Name of Land.	Extent. A. R. P.
108b	Tibbotuhena	1 1 15

and bounded as follows: on the north by Tibbotuhena belonging to K. Ukku Banda, Heraligaswatta

claimed by Kandekumburegedara Ukku Banda, T.P. 82,501; on the east, south, and west by



Scale of 8 Chains to an Inch.

Situation : Halpe village in Kumbalwela korale of Yatikinda division.

Preliminary plan 36.

Lot.	Name of Land.	Extent. A. R. P.
108b	Tibbotuhena	1 1 15
Surveyor-General' Office, Colombo, May 12, 1905.		J. B. M. RIDOUT, for Surveyor-General.
Field sheet M <sub>21</sub> —29 <sup>12</sup>		

Polgaswattepatana belonging to Crown.

May 25, 1905.  
Uva S. O. 664

J. G. FRASER,  
Special Officer.

**Order under Section 4, Sub-section (1), of "The Waste Lands Ordinances of 1897, 1899, 1900, and 1903,"  
declaring Lands to be Crown Property.**

In the matter of the lands commonly called or known as Mulutukumburahena, Kinagasellehena, Masnattehena, Alubogollahena, Kudagalapatanahena, and Uduturamullahena, situate in the village of Halpe in the Kumbalwela korale of the Yatikinda division, in the Province of Uva, and of "The Waste Lands Ordinances of 1897, 1899, 1900, and 1903."

**W**HEREAS in pursuance of section 1 of the said Ordinances it was duly notified on the Twentieth day of March, One thousand Nine hundred and Three, that if no claim to the lands commonly called or known as Mulutukumburahena, Kinagasellehena, Masnattehena, Alubogollahena, Kudagalapatanahena, and Uduturamullahena, situate in the village of Halpe in the Kumbalwela korale of the Yatikinda division, in the Province of Uva, containing in extent 22 acres 3 roods and 11 perches, and shown as lots 28, 28b, and 28d in preliminary plan No. 36 and in the annexed certified tracings therefrom, was made to the Special Officer appointed under section 28 of the said Ordinances within the period of three months from the date specified in such notice, such lands would be deemed the property of the Crown and dealt with on account of the Crown (*vide* Notice No. 1,404):

And whereas (1) Talawegedara Kiri of Kumbalwela palata, (2) Mulatakumburegedara Puncha, (3) Mulatakumburegedara Binduwa, (4) Mulatakumburegedara Bolanda, all of Halpegama, (5) Pirapandowe Migaha-arawegedara Rahuwa of Kumbalwela palata, (6) Ilukketiyegedara Kiriya of Halpegama made claim thereto; and whereas the said claimants have withdrawn their claims to the said lands, I, John George Fraser, Special Officer appointed under section 28 of the said Ordinances, under and by virtue of the powers vested in me in that behalf by section 4 of the said Ordinances, do hereby on this 27th day of May, 1905, order and declare, under section 4, sub-section (1), of the said Ordinances, that the said lands, as more fully described herein below, are the property of the Crown.

*Description of the Lands referred to.*

The following lots situated in the village of Halpe in the Kumbalwela korale of the Yatikinda division, in the Province of Uva, as described in the annexed certified tracings:—

I.

Lot.	Name of Land.	Extent. A. R. P.
28	Mulütukumburahena, Kinagasellehena, Masnattehena, Alubogollahena, Kudagalapatanahena	20 1 6

and bounded as follows : on the north by the Peerapandowe-oya ; on the east by Nelligaha-arawehena belonging to Migaha-arawegedara Rahuwa, Migaha-arawewatta claimed by Migaha-arawegedara Mahimi, Damunugahawatta claimed by Damunugahawattegedara Bolanda, Illukketiyawatta claimed by



Scale of 8 Chains to an Inch.

Situation : Halpe village in Kumbalwela korale of Yatikinda division.

Preliminary plan 36.

Lot.	Name of Land.	Extent. A. R. P.
28	Mulutukumburahena, Kinagasellehena, Masnattehena, Alubogollahena, Kudagalapatanahena	20 1 6

Field sheets M<sub>20-28</sub><sup>12</sup> and M<sub>21-29</sub><sup>12</sup>

Surveyor-General's Office,  
Colombo, May 12, 1905.

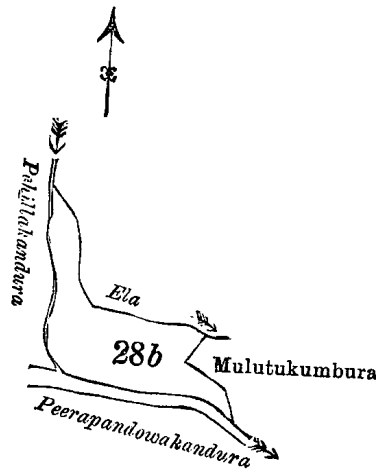
J. B. M. RIDOUT,  
for Surveyor-General.

Illukketiyagedara Kiriya and others, an ela, Udaturamullehena belonging to Crown ; on the south by an ela, Morabeddepatana belonging to Crown, Kudugalapatana belonging to Crown ; on the west by a water-course, an ela, Kudugalapatana belonging to Crown, Masnattewatta claimed by Masnattegedara Ratta and others, Masnattekumbura claimed by Damunugaha-arawegedara Bolanda and others.

II.

Lot.	Name of Land.	Extent. A. R. P.
28b	Mulutukumburehena	2 1 10

and bounded as follows : on the north by an ela ; on the east by Mulutukumbura claimed by Mulutu-



Scale of 8 Chains to an Inch.

Situation : Halpe village in Kumbalwela korale of Yatikinda division.

Lot.	Name of Land.	Extent. A. R. P.
28b	Mulutukumburehena	2 1 10

Surveyor-General's Office,  
Colombo, May 12, 1905.

Preliminary plan 36.  
Field sheet M<sub>20</sub>-28

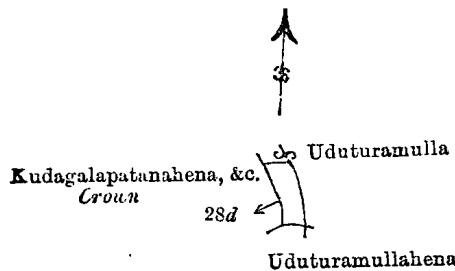
J. B. M. RIDOUT,  
for Surveyor-General.

kumburagedara Puncha and others ; on the south by Peerapandowekandura ; on the west by Pihilla-  
kandura.

III.

Lot.	Name of Land.	Extent. A. R. P.
28d	Udaturamullahena	0 0 35

and bounded as follows : on the north and east by Udaturamulla claimed be Illukketiyagedara Kiriya



Scale of 8 Chains to an Inch.

Situation : Halpe village in Kumbalwela korale of Yatikinda division.

Lot.	Name of Land.	Extent. A. R. P.
28d	Udaturamullahena	0 0 35

Surveyor-General's Office,  
Colombo, May 12, 1905.

Preliminary plan 36.  
Field sheet M<sub>21</sub>-29

J. B. M. RIDOUT,  
for Surveyor-General.

and others ; on the south by Udaturamullahena belonging to Illukketiyagedara Kiriya ; on the west  
by Kudagalapatanahena, &c., belonging to Crown.

May 27, 1905.  
Uva, S. C. 665

J. G. FRASER,  
Special Officer.

PRELIMINARY NOTICES.

Notice under "The Waste Lands Ordinances of 1897, 1899, 1900, and 1903."

TAKE notice, that unless within three months from the 14th day of July, 1905, the persons, if any, who claim any interest in the land hereinafter mentioned, make claim in person or in writing to the said land or to some interest therein to H. O. Fox, Esq., Special Officer appointed under section 28 of "The Waste Lands Ordinances, 1897, 1899, 1900, and 1903," at his office at Hill House, Mutwal, Colombo :

Such Special Officer, in pursuance of the powers vested in him by the said Ordinances, will declare by writing under his hand that the said land, to which no claim has been made, is the property of the Crown.

H. O. Fox,  
Special Officer.

Description of the Land referred to.

The land commonly called or known as Mirihenekele, situated in the village of Mirihenegama in the Ihamedagan-daha tulana of the Nuwaragam korale of the Nuwaragam palata, in the North-Central Province, containing in extent 130 acres 2 roods and 15 perches, shown as lot 4 in preliminary plan 298 and in the annexed certified tracing therefrom, and bounded as follows: on the north by the village limit of Indigasputana; on the east by the village limit of Nabadewa; on the south by the village limit of Kadahatawewa; on the west by the village limit of Kadahatawewa, the village limit of Kumbuk-gahawewa.

NOTE.—The following lots lying within the above boundaries are excluded from this notice, and their aggregate acreage of 21 acres 3 roods and 15 perches is not included in the acreage of 130 acres 2 roods and 15 perches given above :—

Preliminary plan 298.

Lot.	Name of Land.	Extent.	
		A.	R. P.
1	Mirihenegamakumbura	1	1 15
2	Do.	8	3 5
3	Mirihenewewa	11	2 35
		<b>21</b>	<b>3 15</b>

විෂි 1905කට ප්‍රලි මස 14 වෙනි දින පටන් කුන්මාසයක් ඇතුළතදී මෙහි පහත දක්වන ඉඩමට හෝ එහි කොටසකට හෝ අයිතිකරුන් නිවැරදිව කිසිදු කිසිදු අයවල් ඇත්නම් ඒ අය විසින් මුඩුබිම් සම්බන්ධව වෂි 1897, 1899, 1900 සහ 1903කේ ආඥාපණ්ඩවල 28 වෙනි වගන්තියේ ප්‍රකාරයට පත්කරගැනීමට විශේෂ මන්ත්‍රීවරයානන්තාන්තරයෙන් කොමිෂන් මෝදර කීල් හවුස්ටන් කන්තෝරුවේදී එච්. ඩී. ජෝන්සන් උන්තාන්තරයෙන් ඉදිරිපිටට ඇවිත් පෙනීසිට හෝ ලියවිල්ලකින් එකී ඉඩමට හෝ එකී කොටසකට අයිතිකරු පෙන්වා සිටින්නට නොගෙයදනොත්, එකී විශේෂ මන්ත්‍රීවරයානන්තාන්තරයෙන් ඉහතකී ආඥාපණ්ඩවලින් ලැබී තිබෙන බලවල ප්‍රකාරයට අයිතිවැසිකම් නොකියාපු එකී ඉඩම රජසත්තක ඉඩමක් සේ කියා උන්තාන්තරයෙන් අත්සන ඇති ලියවිල්ලකින් උන්තාන්තරයෙන් විසින් ප්‍රකාශකරණ බව මෙහි දැනගත යුතුයි.

එච්. ඩී. ජෝන්සන්,  
විශේෂ මන්ත්‍රීවරයානන්තරය.

ඉඩමේ තොරතුරු.

උතුරු මධ්‍යම දිසාවේ කුවරගමපලාතේ කුවරගමකෝරලේ ඉහල මැදගන්දගේකුලාතේ මිරිගේතම ගත ගම පිහිටා තිබෙන මට අමුතාපු සහතික සිතියමේ පෙනීගත අක්කර 130කුත් රූඩ් 2කුත් පර්චස් 15ක් බිම්තරම ඇති සාමාන්‍ය වසයෙන් මිරිගේතමකෝරලේ කිසිදු නොහොත් ඒ නමින් දැනගත තිබෙන 298වේ මුල් සිතියමේ 4න් පෙන්වන බිම්කවිටියට මායිම්—උතුරට ඉදිගස්පොහොසත ගම් ඉමද; නැගෙනහිරට නඩබැවේ ගම් ඉමද; දකුණට කඩහතවැවේ ගම් ඉමද; බස්නා ඉරට කඩහතවැවේ ගම් ඉමද, කුඹුක්ගහවැවේ ගම් ඉමද.

[ඉහතකී මායිම්වලට මැදිවු මෙහි පහත දක්වන බිම්කවිටි මෙම දැන්වීමෙන් අත්හැරීම වගන් එවැනි මුල් බිම්තරම වන අක්කර 21කුත් රූඩ් 3කුත් පර්චස් 15ක ඉහතකී අක්කර 130කුත් රූඩ් 2කුත් පර්චස් 15ගේ බිම්තරමේ අඩංගු නොවෙන වගන් මෙහි දැනගත යුතුයි.]

මුල් සිතියම 298.

බිම්කවිටිය.	ඉඩමේ නම.	බිම්තරම.	
		අ.	රූ ප.
1	මිරිගේතමකුඹුර...	1	1 15
2	එම	8	3 5
3	මිරිගේතමවැව	11	2 35
		<b>21</b>	<b>3 15</b>

විෂි 1905 මැයි 14 වෙනි දින පටන් කුන්මාසයක් ඇතුළතදී මෙහි පහත දක්වන ඉඩමට හෝ එහි කොටසකට හෝ අයිතිකරුන් නිවැරදිව කිසිදු කිසිදු අයවල් ඇත්නම් ඒ අය විසින් මුඩුබිම් සම්බන්ධව වෂි 1897, 1899, 1900 සහ 1903කේ ආඥාපණ්ඩවල 28 වෙනි වගන්තියේ ප්‍රකාරයට පත්කරගැනීමට විශේෂ මන්ත්‍රීවරයානන්තාන්තරයෙන් කොමිෂන් මෝදර කීල් හවුස්ටන් කන්තෝරුවේදී එච්. ඩී. ජෝන්සන් උන්තාන්තරයෙන් ඉදිරිපිටට ඇවිත් පෙනීසිට හෝ ලියවිල්ලකින් එකී ඉඩමට හෝ එකී කොටසකට අයිතිකරු පෙන්වා සිටින්නට නොගෙයදනොත්, එකී විශේෂ මන්ත්‍රීවරයානන්තාන්තරයෙන් ඉහතකී ආඥාපණ්ඩවලින් ලැබී තිබෙන බලවල ප්‍රකාරයට අයිතිවැසිකම් නොකියාපු එකී ඉඩම රජසත්තක ඉඩමක් සේ කියා උන්තාන්තරයෙන් අත්සන ඇති ලියවිල්ලකින් උන්තාන්තරයෙන් විසින් ප්‍රකාශකරණ බව මෙහි දැනගත යුතුයි.

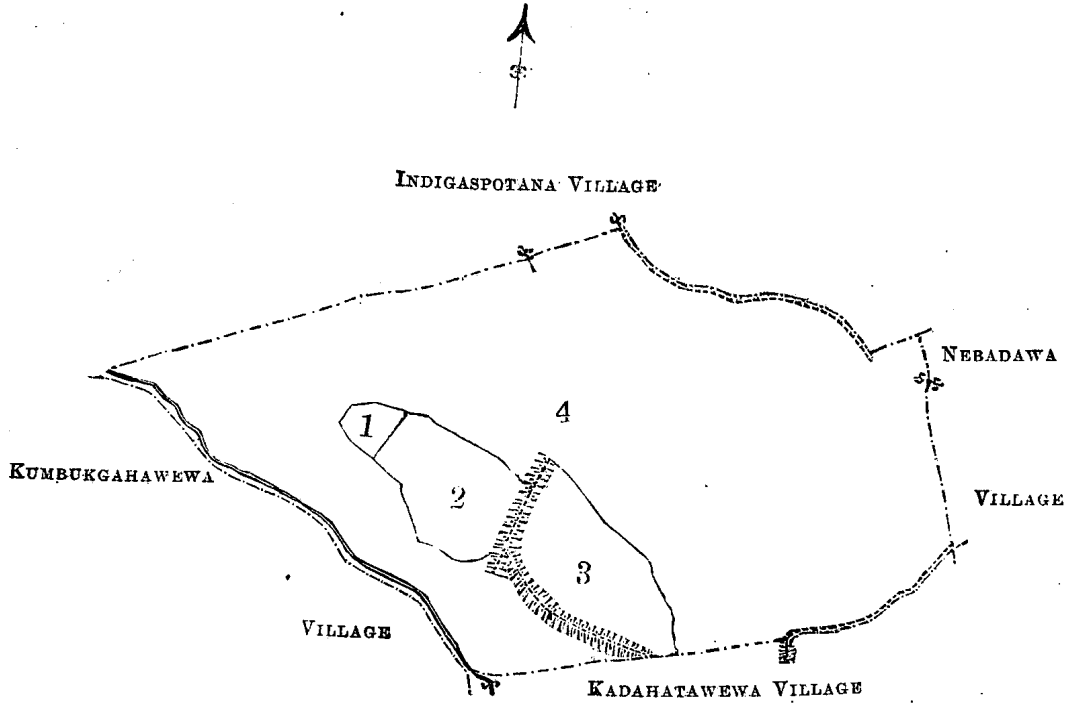
ඒ. ඒ. ජෝන්සන්,  
විශේෂ මන්ත්‍රීවරයානන්තරය.

சுட்டிய காணியின் விபரம்.

வடமத்திய மாகாணம் நுவரகம்பனாத்தை நுவரகம்கோறண இகலமெதகந்தாகேதுளானையைச்சேர்ந்த மிரிகேனே கம என்னும் கிராமத்திலுள்ள இத்துடனணக்கப்படும் உறுதிப்படுத்திய படப்பிரதியில் விவரித்தபடியே, 130 ஏக்கர் 2 அட 15 பேட்சு விசாலமுடையது, சாமானியமாய் மிரிகேனகேவே என்னும் பெயரினால் அழைக்கப்பட்டு அல்லது அறியப்பட்டுவருவதும் 298 மீ இலக்கப் பிரதமபடத்தில் 4 மீ துண்டாய்க் காட்டப்பட்டதுமான காணித்துண்டு; இதற்கெல்ல: வடக்கு-இந்திகஸ்பொத்தானக் கிராம எல்லை; கிழக்கு-நாபடேவக் கிராம எல்லை; தெற்கு-கடகத்தெவக் கிராம எல்லை; மேற்கு-கடகத்தெவக் கிராம எல்லை, ரும்புக்காவெவக் கிராம எல்லை.

கவனிப்பு.—மேற்சொல்லிய எல்லைகளுக்குட்பட்டனவாகிய கீழ்க்குறிக்கும் காணித்துண்டுகள் இவ்வறிவித்தலினின் றும் நீக்கப்பட்டிருக்கின்றன வென்பதையும், அவைகளின் விசாலத் தொகையாகும் 21 ஏக்கர் 3 அட 15 பேட்சும் முன் சொன்ன 130 ஏக்கர் 2 அட 15 பேட்சுக்குள் அடங்கவில்லை என்பதையும் கவனிக்கவேண்டியது:—

காணித்துண்டு.	பிரதம படம் 298.	காணியின் பேர்.	விசாலம்.
			ஏ. அ. பே.
1	...	மிரிகேனகமக்கும்புற	1 1 15
2	...	ஹே	8 3 5
3	...	மிரிகேனவெவ	11 2 35
			<u>21 3 15</u>



Scale of 16 Chains to an Inch.

Situation : Mirihenegama village in Nuwaragam korale.

Lot.	Name of Land.	Extent.
		A. R. P.
4	Mirihenekele	130 2 15
	<i>Lots excluded.</i>	
1	Mirihenegamakumbura	1 1 15
2	Do.	8 3 5
3	Mirihenewewa	11 2 35
		<u>21 3 15</u>

Notice under "The Waste Lands Ordinances of 1897, 1899, 1900, and 1903."

TAKE notice, that unless within three months from the 14th day of July, 1905, the persons, if any, who claim any interest in the lands hereinafter mentioned or in any one or more of such lands, make claim in person or in writing to the said lands or any of them or to some interest therein to H. O. Fox, Esq., Special Officer appointed under section 28 of "The Waste Lands Ordinances, 1897, 1899, 1900, and 1903," at his office at Hill House, Mutwal, Colombo :

Such Special Officer, in pursuance of the powers vested in him by the said Ordinances, will declare by writing under his hand that the said lands or such of them, as to which no claim has been made, are the property of the Crown:

H. O. Fox,  
Special Officer.

Description of the Lands referred to.

The following lots situated in the village of Alankulama in the Nuwaragam tulana of the Nuwaragam korale of the Nuwaragam palata, in the North-Central Province, as described in the annexed certified tracing :—

Preliminary plan 274.

Lot.	Name of Land.	Extent.		
		A.	R.	P.
1	Alankulamekele	103	0	5
2	Do.	28	0	10
4	Do.	136	0	15
4a	Do.	2	1	10
4b	Alankulakkadu (part of P.P. 379, 1,487)	1	2	35
6	Alankulamewela	2	0	5
		273	1	0

and bounded as follows : on the north by the village limit of Ihalawewa, the village limit of Haggomuwa, the village limit of Potanagama, the village limit of Timbirikadawala ; on the east by the village limit of Maharatmale ; on the south by the village limit of Kudaratmale ; on the west by the village limit of Korakehewa.

NOTE.—The following lots lying within the above boundaries are excluded from this notice, and their aggregate acreage of 88 acres 1 rood and 22 perches is not included in the acreage of 273 acres and 1 rood given above :—

Preliminary plan 274.

Lot.	Name of Land.	Extent.		
		A.	R.	P.
3	Alankulamekele	10	0	0
5	Alankulamewela (parts of T. Ps. 87,085 and 183,077)	38	2	20
7	Alankulamewela	39	3	2
		88	1	22

මෙහි 1905ක්වූ ජූලි මස 14 වෙනි දින පටන් කුන්මාසයක් ඇතුළතදී මෙහි පහත දක්වන ඉඩම්වලට නොහොත් ඉන් එකකට නොහොත් වැඩිගණනකට යම් අයිතිවාසිකමක් තිබෙන යම් අයවල් ඇත්නම් ඒ අය විසින් මුද්‍රාත්ම සම්බන්ධව වසර 1897, 1899, 1900 සහ 1903න් ආදායමක්වල 28 වෙනි වගන්තියේ ප්‍රකාරයට පත්කරණු ලැබූ විශේෂ මන්ත්‍රීවරයා තත්කාන්තයෙන් කොළඹ මෝදර හිල් හවුස්හි කන්තෝරුවේදී එච්. ඩී. ඩේපාක්ස් උන්කාන්තයෙන් ඉදිරිපිට ඇවිත් පෙනී සිට හෝ ලියවිල්ලකින් එකී ඉඩම්වලට නොහොත් ඊට ඇති යම් කොටසකට කිසි අයිතිවාසිකමක් පෙන්වා සිටිනට නොගෙදුනොත්, එකී විශේෂ මන්ත්‍රීවරයා තත්කාන්තයෙන් ඉහත කී ආදායමක්වලින් ලැබී තිබෙන බලවල ප්‍රකාරයට අයිතිවාසිකම් නොකීයාදු එකී ඉඩම් එක්කෝ එකීන් අයිතිවාසිකමක් ගෙණහැර දක්වනට නොගෙදුන සෑම ඉඩම් රජයන්තක ඉඩම් හැටියට උන්කාන්තයෙන් අත්පත ඇති ලියවිල්ලකින් උන්කාන්තයේ විසින් ප්‍රකාශකරණ බව මෙහිින් දැනගත යුතුයි.

එච්. ඩී. ඩේපාක්ස්,  
විශේෂ මන්ත්‍රීවරයා තත්කාන්තයේ.

ඉඩම්වල නොරතුරු.

උතුරු මධ්‍යම දිසාවේ නුවරගම්පලාගේ නුවරගම්කෝරළේ නුවරගම්පලාගේ ආලංකුලම යන ගම පිහිටා තිබෙන මට අමුනාපු සහතික සිතියමේ පෙනීයන මෙහි පහත දක්වන බිම්කට්ටි, එනම් :—

මුල් සිතියම 274.

බිම්කට්ටිය.	ඉඩමේ නම.	බිම්කරම.
		අ. රු. ප.
1	ආලංකුලමේකුලේ...	103 0 5
2	එම	28 0 10
4	එම	136 0 15
4a	එම	2 1 10
4b	ආලංකුලක්කාඩු (පි. පි. 379, 1,487 කොටසක්)	1 2 35
6	ආලංකුලමේවෙල	2 0 5
		273 1 0

මට මායිම්—උතුරට ඉහලවැවේ ගම්ඉමද, හත්ගොමුවේ ගම්ඉමද, පොකාගේ ගම ගම්ඉමද, තිබිරිකඩවල ගම්ඉමද; නැගෙනහිරට මහරත්මලේ ගම්ඉමද; දකුණට කුඩාරත්මලේ ගම්ඉමද; බස්නාහිරට කොරකහව ගම්ඉමද.

[ඉහත කී මායිම්වලට මැදි වූ මෙහි පහත සඳහන්වන බිම්කට්ටි මේ දන්වීමෙන් අත්හැරිය දිගත් ඒවායේ මුළු බිම්කරම එක අක්කර 88කුත් රූපි 1කුත් පර්චස් 22ක ඉහත කී අක්කර 273කුත් රූපි 1කේ බිම්කරමේ අඩංගු නොවෙන වගන් මෙහිින් දැනගත යුතුයි.]

මුල් සිතියම 274.

බිම්කට්ටිය.	ඉඩමේ නම.	බිම්කරම.
		අ. රු. ප.
3	ආලංකුලමේකුලේ	10 0 0
5	ආලංකුලමේවෙල (පි. පි. 87,085 සහ 183,077 කොටස)	38 2 20
7	ආලංකුලමේවෙල	39 3 2
		88 1 22



இதன்பின் சொல்லப்படும் காணிகளுள் ஒன்றிலேனும் பலவிலேனும் எவ்வித உடந்தையாயினும் தங்களுக்குண்டான உரித்துப்பேசுவோர்கள் யாருமிருந்தால், அவர்கள், 1905 ம் ஆடிமாதம் 14 ந் தேதி துவக்கம் மூன்று மாதத் திற்குள், 1897 முதல் 1903 ம் ஆண்டு வரையுள்ள பாணியச்சட்டங்களின் 28 ம் பிரிவின் பிரகாரம் சிறப்பித்த விசேஷ உத்தியோகத்தர் எச். ஓ. பொக்ஸ்துரை அவர்களிடம் கொழும்பு முகத்தவாரம் "வில் ஹவுஸ்" என்னும் அவருடைய கந்தோரில் முகாமுகமாபேனும் எழுத்து மூலமாயேனும் தங்களுக்குண்டானும் உரித்தை அல்லது உடந்தையைத் தெரிவிப்பாவிடில், சொல்லிய விசேஷ உத்தியோகத்தர் சொல்லிய சட்டங்களால் தமக்கு உண்டாய அநிகாரத்தைக்கொண்டு சொல்லிய காணிகளை அல்லது அவைகளுள் உரித்துப்பேசப்படாதனவற்றை முடிக்குரிய ஆதனமென தமது கைச்சாத்திட்டு எழுத்து மூலமாய் வெளிப்படுத்துவார் என்பதை அறிந்துகொள்க.

எச். ஓ. பொக்ஸ்,  
விசேஷ உத்தியோகத்தர்.

சட்டிய காணிகளின் விவரம்.

வடமத்திய மாகாணம் துவரகம்பளாந்தை துவரகம்கோறன் துவரகம்துளாயைச்சேர்ந்த ஆவங்குளம் என்றும் கிராமத்திலுள்ள இத்துடனணக்கப்படும் உறுதிப்படுத்திய படப்பிரதியில் விவரித்தபடியே, கீழ்க் குறிக்கும் காணிக் குண்டுகள் :-

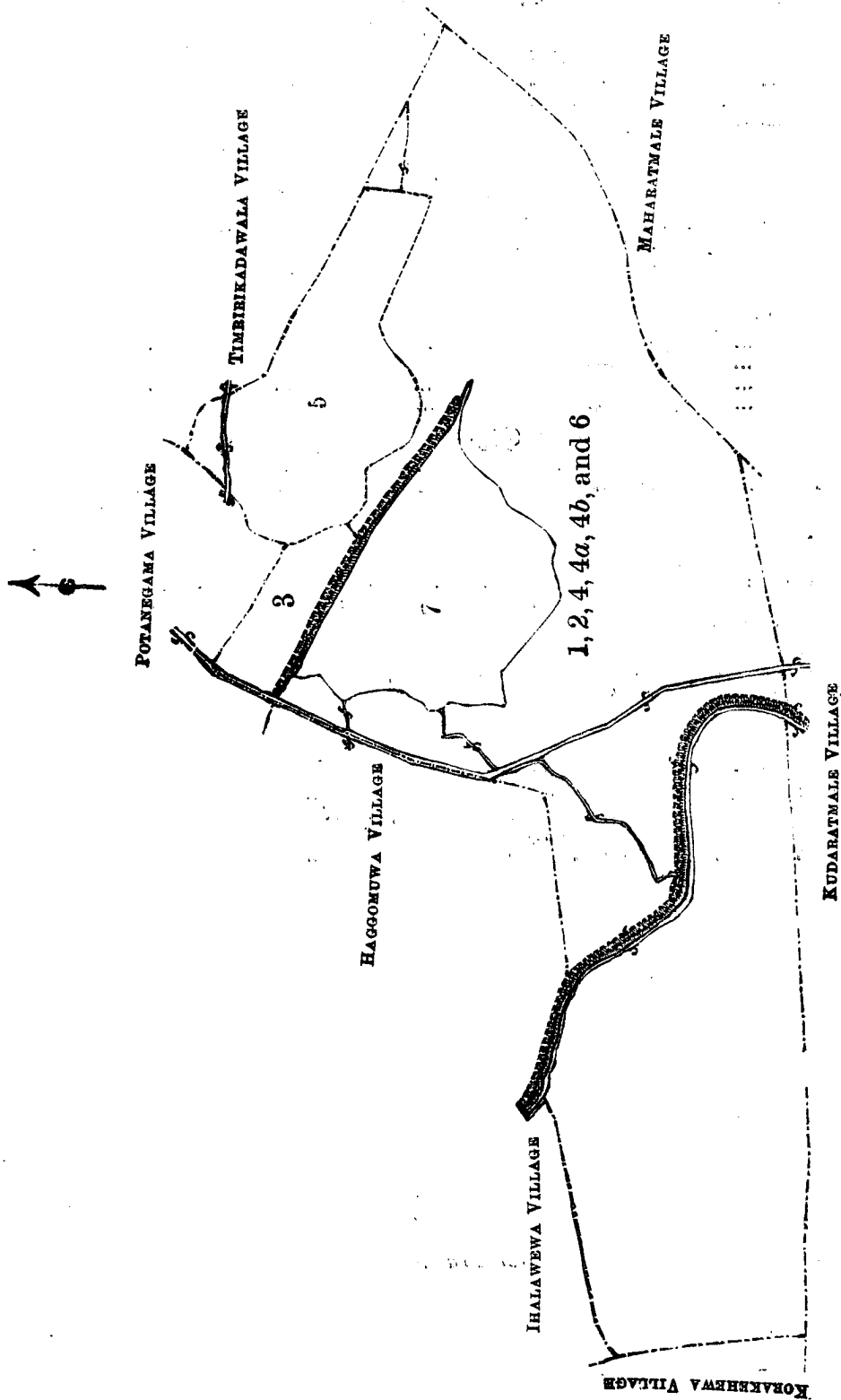
காணித்துண்டு.		காணியின் பெயர்.		பிரதம படம் 274.	விசாலம். ஏ. அ. பே.
1	...	ஆவங்குளமேகெலே	...	...	103 0 5
2	...	ஷே	...	...	28 0 10
4	...	ஷே	...	...	136 0 15
4a	...	ஷே	...	...	2 1 10
4b	...	ஆவங்குளக்காடு (379 ம் பிரதமபடத்தில் கண்டிருக்கும் காணியின் பகுதி)	...	...	1 2 35
6	...	ஆவங்குளமேகெலே	...	...	2 0 5
					273 1 0

எல்லகனாவன : வடக்கு-இகலவெவக் கிராம எல்லை, கக்கொழுவக்கிராம எல்லை, பொத்தாமினகமக் கிராம எல்லை, திம்பிரிகடவலக் கிராம எல்லை; கிழக்கு-மகாரத்தமலேக் கிராம எல்லை; தெற்கு-குடாறத்தமலேக் கிராம எல்லை; மேற்கு-கொறக்காவக் கிராம எல்லை.

கவனிப்பு.—மேற்சொல்லிய எல்லைகளுக்குட்பட்டனவாகிய கீழ்க் குறிக்கும் காணிக் குண்டுகள் இவ்வறிவித்தவினின் அம் நீக்கப்பட்டிருக்கின்ற வென்பதையும், அவைகளின் விசாலத்தொகையாரும் 88 ஏக்கர் 1 அட 22 பேட்சம் மூன் சொன்ன 273 ஏக்கர் 1 அட்டுக்குள் அடங்கவில்லை என்பதையும் கவனிக்கவேண்டியது :-

காணித்துண்டு.		காணியின் பெர்.		பிரதம படம் 274.	விசாலம். ஏ. அ. பே.
3	...	ஆவங்குளமேகெலே	...	...	10 0 0
5	...	ஆவங்குளமேகெலே (87,085 ம், 183,077 ம் உரிமைப்படக் கனில் கண்டிருக்கும் காணிகளின் பகுதி)	...	...	38 2 20
7	...	ஆவங்குளமேகெலே	...	...	39 3 2
					88 1 22

[For Tracing see page 794.]



Scale of 16 Chains to an Inch.  
 Situation : Alankulama village in Nuwaragam korale.  
 Preliminary plan 274.

Lot.	Name of Land.	Extent.		
		A.	R.	P.
1	Alankulamekele	103	0	5
2	Do.	28	0	10
4	Do.	136	0	15
4a	Do.	2	1	10
4b	Alankulakkadu (part of P.P. 379 1,487)	1	2	35
6	Alankulamewela	2	0	5
		<b>278</b>	<b>1</b>	<b>0</b>

*Lots excluded.*

Lot.	Name of Land.	Extent.		
		A.	R.	P.
3	Alankulamekele	10	0	0
5	Alankulamewela (parts of T. Ps. 87,085 and 183,077)	38	2	20
7	Alankulamewewa	39	3	2
		<u>88</u>	<u>1</u>	<u>22</u>

Surveyor-General's Office,  
Colombo, June 14, 1905.

Sheets F<sup>9</sup><sub>18-26</sub> and F<sup>9</sup><sub>19-27</sub>

J. B. M. RIDOUT,  
for Surveyor-General.

2,225

Anuradhapura S. O. 53—1905

**Notice under "The Waste Lands Ordinances of 1897, 1899, 1900, and 1903."**

TAKE notice, that unless within three months from the 14th day of July, 1905, the persons, if any, who claim any interest in the lands hereinafter mentioned or in any one or more of such lands, make claim in person or in writing to the said lands or any of them or to some interest therein to H. O. Fox, Esq., Special Officer appointed under section 28 of "The Waste Lands Ordinances, 1897, 1899, 1900, and 1903," at his office at Hill House, Mutwal, Colombo :

Such Special Officer, in pursuance of the powers vested in him by the said Ordinances, will declare by writing under his hand that the said lands or such of them, as to which no claim has been made, are the property of the Crown.

H. O. Fox,  
Special Officer.

*Description of the Lands referred to.*

The following lots situated in the village of Haggomuwa in the Nuwaragam tulana of the Nuwaragam korale of the Nuwaragam palata, in the North-Central Province, as described in the annexed certified tracing :—

Preliminary plan 275.

Lot.	Name of Land.	Extent.		
		A.	R.	P.
1	Haggomuwekele	81	2	30
3	Haggomuwekela	0	1	35
5	Haggomuwekele	20	0	0
5a	Do.	0	1	0
		<u>102</u>	<u>1</u>	<u>25</u>

and bounded as follows : on the north by the village limit of Potanegama ; on the east and south by the village limit of Alankulama ; and on the west by the village limit of Ihalawewa (the Yoda-ela).

NOTE.—The following lots lying within the above boundaries are excluded from this notice, and their aggregate acreage of 26 acres and 35 perches is not included in the acreage of 102 acres 1 rood and 25 perches given above :—

Preliminary plan 275.

Lot.	Name of Land.	Extent.		
		A.	R.	P.
2	Haggomuwekela	8	2	5
4	Haggomuwekele	0	1	25
5b	T. Ps. 178,015 and 178,358	17	1	5
		<u>26</u>	<u>0</u>	<u>35</u>

විෂය 1905ක්වූ ජූලි මස 14 වෙනි දින පවත් වූ තුන්මාසක ඇතුළතදී මෙහි පහත දක්වන ඉඩම්වලට නොගොත් ඉන් එකකට නොගොත් වැඩිගණනකට යම් අයිතිවාසිකමක් තිබෙන යම් අයවල් ඇත්නම් ඒ අය විසින් මුඩුකිම් සම්බන්ධව වසර 1897, 1899, 1900 සහ 1903කේ ආඥාපනත්වල 28 වෙනි වගන්තියේ ප්‍රකාරයට පත්කරනු ලැබූ විශේෂ මන්ත්‍රීස් වරයානන්තරයෙන්ම නොලබා මෝදර හිල් හවුස්හි කන්කෝරුවෙහි එම්. ඩී. ජෝන්ස් උත්සාහයේ ඉදිරිපිටට ඇවිත් පෙනීසිට ගෝලියල්ලකින් එක් ඉඩම්වලට නොගොත් ඊට ඇති යම් කොටසකට කිසි අයිතිවාසිකමක් පෙන්වා සිටින්නට නොගොදුනොත්, එක් විශේෂ මන්ත්‍රීස්වරයානන්තරයෙන්ම ඉහත කී ආඥාපනත්වලින් ලැබී තිබෙන බලවල ප්‍රකාරයට අයිතිවාසිකම් නොකියාපූ එක් ඉඩම් එක්කෝ එකින් අයිතිවාසිකමක් ගෙණ හැර දක්වන්නට නොගොදුන සෑම ඉඩම් රජයන් තන ඉඩම් හැරීමට උත්සාහයෙන් අත්පහ ඇති ලියවිල්ලකින් උත්සාහයෙන් විසින් ප්‍රකාශකරණ බව මෙහි දැනගත හැකි.

එම්. ඩී. ජෝන්ස්,  
විශේෂ මන්ත්‍රීස්වරයානන්තරයේ.

**ඉඩම්වල තොරතුරු.**

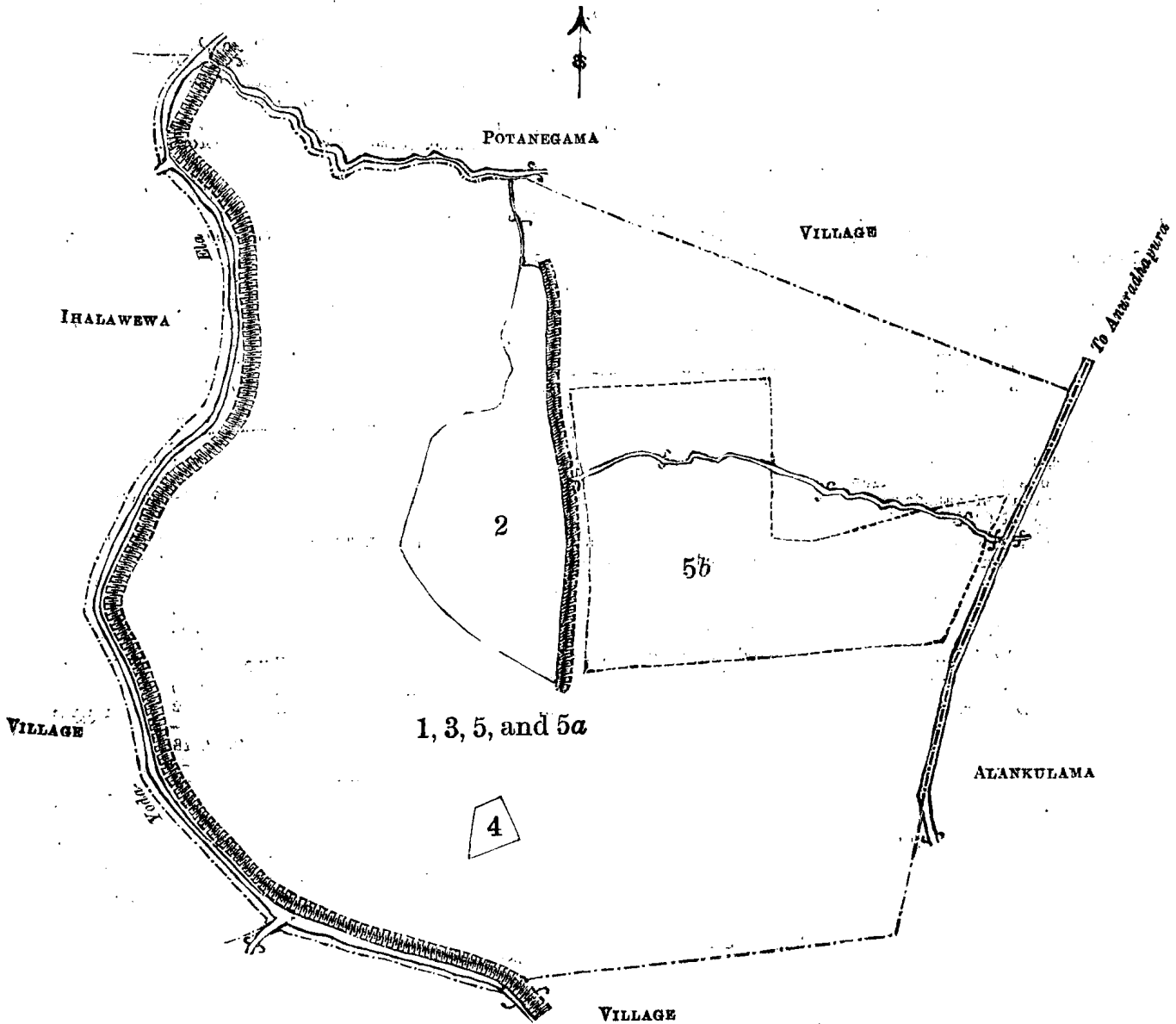
උතුරු මධ්‍යම දිසාවේ නුවරගම්පලානේ නුවරගම්කෝරලේ නුවරදකම්පලානේ හත්ගොමුව සහ ගම් පිහිටා තිබෙන මීට අමුණාපු සහතික සිතියමට පෙනෙන මෙහි පහත දක්වන බිම්කඩ්ඩි :—

මුල් සිතියම 275.

බිම්කඩ්ඩිය.	ඉඩමේ නම.	බිම්කරම.		
		අ.	රු.	ප.
1	හත්ගොමුවේකැලේ	81	2	30
3	හත්ගොමුවේවෙල	0	1	35
5	හත්ගොමුවේකැලේ	20	0	0
5a	එම	0	1	0
		<u>102</u>	<u>1</u>	<u>25</u>

මීට මායිම්—උතුරට පොතානේගම් ගම්ඉමද; නැගෙනහිරට සහ දකුණට ආලස්කුලමේ ගම්ඉමද; බස්නාහිරට ඉහලවැවේ ගම්ඉමද, (ගෝදඇලද.)





Scale of 8 Chains to an Inch.

Situation : Haggomuwa village in Nuwaragam korale.

Preliminary plan 275.

Lot.	Name of Land.				Extent.			
					A.	R.	P.	
1	...	Haggomuwekele	...	...	...	81	2	30
3	...	Haggomuwekela	...	...	...	0	1	35
5	...	Haggomuwekele	...	...	...	20	0	0
5a	...	Do.	...	...	...	0	1	0
					102	1	25	
<i>Lots excluded.</i>								
2	...	Haggomuwekela	...	...	...	8	2	5
4	...	Haggomuwekele	...	...	...	0	1	25
5b	...	T. Ps. 178,015 and 178,358	...	...	...	17	1	5
					26	0	35	

Sheets F<sup>9</sup><sub>18-26</sub> and F<sup>9</sup><sub>19-27</sub>

Surveyor-General's Office,  
Colombo, June 14, 1905.

2,226

J. B. M. RIDOUT,  
for Surveyor-General.

Anuradhapura S. O. 54-1905

Notice under "The Waste Lands Ordinances of 1897, 1899, 1900, and 1903."

TAKE notice, that unless within three months from the 14th day of July, 1905, the persons, if any, who claim any interest in the lands hereinafter mentioned or in any one or more of such lands, make claim in person or in writing to the said lands or any of them or to some interest therein to H. O. Fox, Esq., Special Officer appointed under section 28 of "The Waste Lands Ordinances, 1897, 1899, 1900, and 1903," at his office at Hill House, Mutwal, Colombo:

Such Special Officer, in pursuance of the powers vested in him by the said Ordinances, will declare by writing under his hand that the said lands or such of them, as to which no claim has been made, are the property of the Crown.

H. O. Fox,  
Special Officer.

Description of the Lands referred to.

The following lots situated in the village of Ilupankadawala in the Nuwaragam tulana of the Nuwaragam korale of the Nuwaragam palata, in the North-Central Province, as described in the annexed certified tracing:—

Preliminary plan 282.

Lot.	Name of Land.	Extent.		
		A.	R.	P.
1	Ilupankadawalakumbura	0	2	15
4	Ilupankadawalahena	13	0	15
5	Ilupankadawalakele	722	2	18
		736	1	8

and bounded as follows: on the north by the village limit of Ulukkulama, the village limit of Korakehewa; on the east by the village limit of Galayagama, the village limit of Ikiriwewa, the village limit of Meddumagama; on the south by the village limit of Nabadewa, the village limit of Indigaspotana; and on the west by the village limit of Indigaspotana, the village limit of Ulukkulama.

NOTE.—The following lot lying within the above boundaries are excluded from this notice, and their aggregate acreage of 143 acres and 18 perches is not included in the acreage of 736 acres 1 rood and 8 perches given above:—

Preliminary plan 282.

Lot.	Name of Land.	Extent.		
		A.	R.	P.
1a	Galayagamagodakele (T.P. 121,008)	3	2	31
2	Ilupandakawalawewa	115	1	35
3	Ilupankadawalakumbura	21	2	30
5a	Kudagamakele (T.P. 147,497)	2	1	2
		143	0	18

මෙහි 1905ක්වූ ජූලි මස 14 වෙනි දින පවත් කුණාටුපත් ඇතුළතද මෙහි පහත දක්වන ඉඩම්වලට නොගොත ඉන් එකකට නොගොත වැඩිගණනකට යම් අයිතිවාසිකමක් තිබෙන යම් අයවල් ඇත්නම් ඒ අය විසින් මුද්‍රා සම්බන්ධ වූ 1897, 1899, 1900 සහ 1903 වෛ අදාළ නව වල 28 වෙනි වගන්තියේ ප්‍රකාරයට පත්කරගැනුණු විශේෂ මන්ත්‍රීවරයානන්දයන්ගේ යොමු මේදර හිල් හවුස්හි කන්කොරුවේදී එච්. ඩී. ඩේවිස් උත්තරයන්ගේ ඉදිරිපිට ඇවිත් පෙන්වීමට හෝ ලියවිල්ලකින් එකී ඉඩම්වලට නොගොත ඊට ඇති යම් කොටසකට කිසි අයිතිවාසිකමක් පෙන්වා සිටින්නට නොගොදනොත්, එකී විශේෂ මන්ත්‍රීවරයානන්දයන්ගේ ඉගැන්වීම් අදාළ නව වලින් ලැබී තිබෙන බලවල ප්‍රකාරයට අයිතිවාසිකම් නොකියාපූ එකී ඉඩම් එක්කෝ එකී අයිතිවාසිකමක් ගෙණ හැර දක්වන්නට නොගොදන යැම ඉඩම් රාජසන්තක ඉඩම් හැරියට උත්තරයන්ගේ අත්පත ඇති ලියවිල්ලකින් උත්තරයන්ගේ විසින් ප්‍රකාශකරණ බව මෙහි දැනගත යුතුයි.

එච්. ඩී. ඩේවිස්,  
විශේෂ මන්ත්‍රීවරයානන්දයන්ගේ.

ඉඩම්වල තොරතුරු.

උතුරු මධ්‍යම දිසාවේ නුවරගම්පලාගේ නුවරගම්කෝරළේ නුවරගම්පලාගේ ඉවුරුපත්කඩවල යන ගම පිහිට තිබෙන මීට අමුණාපු සහතික සිතියමට පෙරිසන මෙහි පහත දක්වන බිම්කවිටි, එනම්:—

මුල් සිතියම 282.

බිම්කවිටිය.	ඉඩමේ නම.	බිම්කර ම.
		අ. රු. ප.
1	ඉවුරුපත්කඩවලකුඹුර	0 2 15
4	ඉවුරුපත්කඩවලගේන	13 0 15
5	ඉවුරුපත්කඩවලකැලේ	722 2 18
		736 1 8

මීට මාසිම්—උතුරු උවුරුපත්කඩවල ගම්ඉමද, කොරකැහැව ගම්ඉමද; නැගෙනහිරට ගාලයාගම ගම්ඉමද, ඉකීරි වැවේ ගම්ඉමද, මැදදිමාගම ගම්ඉමද; දකුණට තබඩුවේ ගම්ඉමද, ඉදිගස්පොත්ගේ ගම්ඉමද; බස්නාහිරට ඉදිගස්පොත් ගේ ගම්ඉමද, උවුරුපත්කඩවල ගම්ඉමද.

[ඉහත මාසිම්වලට මැදිවූ මෙහි පහත දක්වන බිම්කවිටි මෙම දැනවීමෙන් අත්හැරිය වගන් එවකේ මුල් බිම්කර ම වන අත්කර 143කුත් පර්ච්ස් 18 ඉහතකී අත්කර 736කුත් රුඹි 1කුත් පර්ච්ස් 8වේ බිම්කර මේ අඩංගු නොවෙන වගන් මෙහි දැනගත යුතුයි.]

මුල් සිතියම 282.

බිම්කවිටිය.	ඉඩමේ නම.	බිම්කර ම.
		අ. රු. ප.
1a	121,008 පිඹුරු කඩදැසියේ පේන ගාලයාගමගොඩකැලේ	3 2 31
2	ඉවුරුපත්කඩවලවැව	115 1 35
3	ඉවුරුපත්කඩවලකුඹුර	21 2 30
5a	147,497 පිඹුරු කරදැසියේ පේන කුඩාගමකැලේ	2 1 2
		143 0 18

இதன்பின் சொல்லப்படும் காணிகளுள் ஒன்றிலேனும் பலவிலேனும் எவ்வித உடந்தையாயினும் தங்களுக்குண்டென உரித்துப்பேசுவோர்கள் யாரும்ருந்தால், அவர்கள், 1905 ம் ஆண்டு ஜூன் 14 ந் தேதி துவக்கம் மூன்று மாதத்திற்குள், 1897 முதல் 1903 ம் ஆண்டு வரையுள்ள பாணிலச்சட்டங்களின் 28 ம் பிரிவின் பிரகாரம் ஏற்படுத்திய விசேஷ உத்தியோகத்தர் எச். ஓ. பொக்ஸ்தரை அவர்களிடம் கொடும்பு முகத்துவாரம் "ஹில் ஹவுஸ்" என்னும் அவருடைய கத்தோரில் முகாமுகமாயேனும் எழுத்து மூலமாயேனும் தங்களுக்குண்டெனும் உரித்தை அல்லது உடந்தையைத் தெரிவியாவிடல், சொல்லிய விசேஷ உத்தியோகத்தர் சொல்லிய சட்டங்களால் தமக்கு உண்டாய அதிகாரத்தைக்கொண்டு சொல்லிய காணிகளை அல்லது அவைகளுள் உரித்துப்பேசப்படாதனவற்றை முடிக்குரிய ஆதனமென தமது கைச்சாத்திட்டு எழுத்து மூலமாய் வெளிப்படுத்துவார் என்பதை அறிந்துகொள்க.

எச். ஓ. பொக்ஸ்,  
விசேஷ உத்தியோகத்தர்.

சுட்டிய காணிகளின் விவரம்.

வடமத்தியமாகாணம் துவரகம்பனாத்தை துவரகம்கோறன துவரகம்துளானையைச்சேர்ந்த இலுப்பங்கடவல-என் துய் கிராமத்தினுள்ள, இத்துட ணணக்கப்படும் உறுதிப்படுத்திய படப்பிரதியில் விவரித்தபடியே, கீழ்க் குறிக்கும் காணித்துண்டுகள்:—

பிரதம படம் 282.

காணித்துண்டு.	காணியின் பெயர்.	விசாலம். ச. அ. பெ.
1 ...	இலுப்பங்கடவலகும்புற ...	0 2 15
4 ...	இலுப்பங்கடவலகேனை ...	13 0 15
5 ...	இலுப்பங்கடவலகெல ...	722 2 18
		<hr/>
		736 1 8

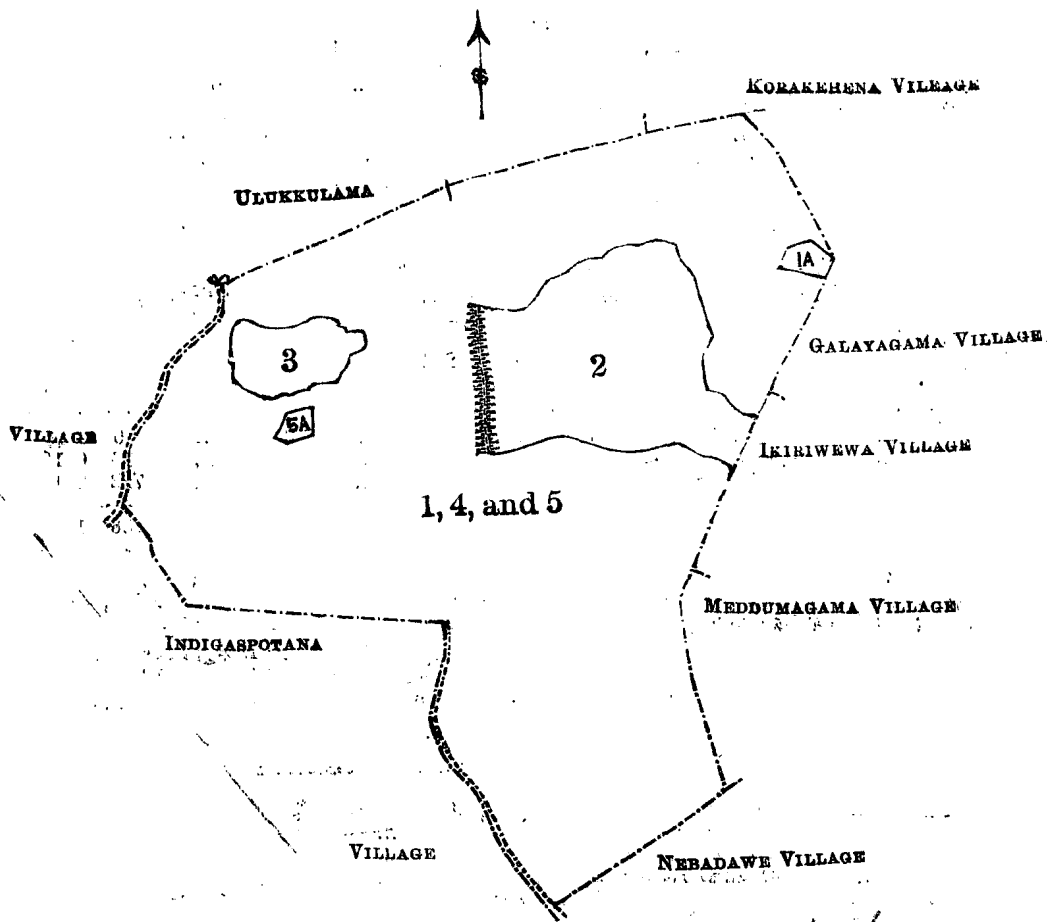
எல்லைகளாவன : வடக்கு-உளுக்குளக் கிராம எல்லை, கொறக்ககாவக் கிராம எல்லை; கீழ்க்கு-கால்யாகமக் கிராம எல்லை, இக்கிரிவெவக் கிராம எல்லை, மெதுமகமக் கிராம எல்லை; தெற்கு-நபடாவக் கிராம எல்லை, இத்திகம்பொத்தானைக் கிராம எல்லை; மேற்கு-இத்திகம்பொத்தானைக் கிராம எல்லை, உளுக்குளமக் கிராம எல்லை.

கவனிப்பு.—மேற்சொல்லிய எல்லைகளுக்குட்பட்டனவாகிய கீழ் குறிக்கும் காணித்துண்டுகள் இவ்வறிவித்தலினின் றும் நீக்கப்பட்டிருக்கின்றன வென்பதையும், அவைகளின் விசாலத்தொகையாரும் 143 ஏக்கர் 18 பெட்சம் மூன்சொன்ன 736 ஏக்கர் 1 அட்டு 8 பெட்சக்குள் அடங்கவில்லை என்பதையும் கவனிக்கவேண்டியது:—

பிரதம படம் 282.

காணித்துண்டு.	காணியின் பெர்.	விசாலம். ச. அ. பெ.
1a ...	கால்யாகமகொடகெலே (121,008 ம் உரிமைப்படத்தில் கண்டிருக்கும் காணி) ...	3 2 31
2 ...	இலுப்பங்கடவெலவெவ ...	115 1 35
3 ...	இலுப்பங்கடவெலகும்புற ...	21 2 30
5a ...	குடாகமக்கெலே (147,497 ம் உரிமைப்படத்தில் கண்டிருக்கும் காணி) ...	2 1 2
		<hr/>
		143 0 18

[For Tracing see page 800.]



Scale of 32 Chains to an Inch.

Situation : Iluppankadawala village in Nuwaragam korale.

Preliminary plan 282.

Lot.	Name of Land.	Extent.	
		A.	R. P.
1	Iluppankadawalakumbura	0	2 15
4	Iluppankadawalahena	13	0 15
5	Iluppankadawalakele	722	2 18
		<b>736</b>	<b>1 8</b>
<i>Lots excluded.</i>			
1a	Galayagamagodakele (T.P. 121,008)	3	2 31
2	Iluppankadawalawewa	115	1 35
3	Iluppankadawalakumbura	21	2 30
5a	Kudagamakele (T.P. 147,497)	2	1 2
		<b>143</b>	<b>0 18</b>

Surveyor-General's Office,  
Colombo, June 14, 1905.

Sheets F<sup>9</sup><sub>17-25</sub>, F<sup>9</sup><sub>18-26</sub>, and F<sup>9</sup><sub>33-41</sub>

J. B. M. RIDOUR,  
for Surveyor-General.

2,227

Anuradhapura S. O. 55-1905