

# Ceylon Government Gazette

Published by Authority.

No. 6,067—FRIDAY, JULY 28, 1905.

PART I.—General: Minutes, Proclamations, Appointments,  
and General Government Notifications.

PART II.—Legal and Judicial.

PART III.—Provincial Administration.

PART IV.—Land Settlement.

PART V.—Mercantile, Marine, Municipal, Local, &c.

*Separate paging is given to each Part in order that it may be filed separately.*

## Part IV.—Land Settlement.

	PAGE	PAGE
Final Orders	835	Preliminary Notices
		857

### FINAL ORDERS.

Order under Section 4, Sub-section (1), of "The Waste Lands Ordinances of 1897, 1899, 1900, and 1903," admitting Land to be Private Property.

In the matter of the land commonly called or known as Amumandiyawelagawahena, situate in the village of Beragama in the Kandaboda pattu of the Matara District, in the Southern Province, and of "The Waste Lands Ordinances of 1897, 1899, 1900, and 1903."

WHEREAS in pursuance of section 1 of the said Ordinances it was duly notified on the 9th day of December, One thousand Nine hundred and Four, that if no claim to the land commonly called or known as Amumandiyawelagawahena, situate in the village of Beragama in the Kandaboda pattu of the Matara District, in the Southern Province, containing in extent 1 acre, and shown as lot L.623 in preliminary plan No. 91 and in the annexed certified tracing therefrom, was made to the Special Officer appointed under section 28 of the said Ordinances within the period of three months from the date specified in such notice, such land would be deemed the property of the Crown and dealt with on account of the Crown (*vide* Notice No. 2,092):

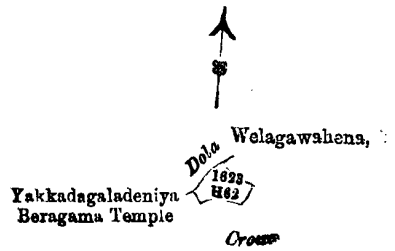
And whereas Lawonis Peter Rajapakse of Diddenipota made claim thereto, and I, John George Fraser, Special Officer appointed under section 28 of the said Ordinances, made due inquiry into such claim, I do hereby admit the claim of the said claimant to the said land, as more fully described herein below, under section 4, sub-section (1), of the said Ordinances.

#### *Description of the Land referred to.*

The following lot situated in the village of Beragama in the Kandaboda pattu of the Matara District, in the Southern Province, as described in the annexed certified tracing:—

Preliminary plan 91.			Extent.
Lot.	Name of Land.	A.	R. P.
16,23 H 62	... Amumandiyawelagawahena ...	...	... 1 0 0

and bounded as follows: on the north by a dola, Walagawahena, &c., belonging to Crown; on the east



Scale of 16 Chains to an Inch.

Situation: Beragama village in Kandaboda pattu.

Preliminary plan 91.

Lot.	Name of Land.	Extent. A. R. P.
1,623 H 62	Amumandiyawelagawahena ...	... 1 0 0
Surveyor General's Office, Colombo, October 4, 1904.	Sheet O 20 I.	J. B. M. RIDOUT, for Surveyor-General.

and south by Walagawahena, &c., belonging to Crown; on the west by Yakkadagaladeniya claimed by Beragama temple.

June 23, 1905.

Matara S. O. 1,243

J. G. FRASER,  
Special Officer.

**Order under Section 2 of "The Waste Lands Ordinances of 1897, 1899, 1900, and 1903," declaring Land to be Crown Property.**

In the matter of the land commonly called or known as Eramudugahatenna, situate in the village of Pallewela in the Kandaboda pattu of the Matara District, in the Southern Province, and of "The Waste Lands Ordinances of 1897, 1899, 1900, and 1903."

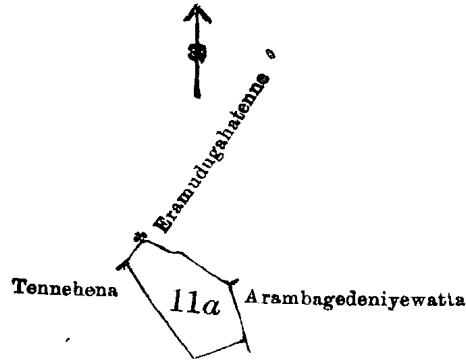
THE notice required by section 1 of "The Waste Lands Ordinances of 1897, 1899, 1900, and 1903," having been duly published in manner prescribed by that section in respect of the above-named land (*vide* Notice No. 2,138), and no claim having been made to the said land or to any interest therein within the period of three months from the date specified in the said notice, I, John George Fraser, Special Officer appointed under section 28 of the said Ordinances, under and by virtue of the powers vested in me in that behalf by section 2 of the said Ordinances, do hereby on this Twelfth day of June, 1905, order and declare that the said land, as more fully described herein below, situate the village of Pallewela in the Kandaboda pattu of the Matara District, in the Southern Province and shown as lot 11a in preliminary plan No. 166 and in the annexed certified tracing therefrom, and containing in extent 1 acre and 37 perches, is the property of the Crown.

*Description of the Land referred to.*

The land commonly called or known as Eramudugahatenna, situated in the village of Pallewela in the Kandaboda pattu of the Matara District, in the Southern Province, containing in extent 1 acre and 37 perches, and shown as lot 11a in preliminary plan No. 166 and in the annexed certified tracing therefrom, and bounded as follows: on the north by Eramudugahatenna claimed by Arambage Don Carolis and others; on the east by Arambagedeniyawatta claimed by Arambage Luwishami and others; on the south and west by Tennehena claimed by Arambage Don Carolis and others.

The 12th day of June, 1905.

J. G. FRASER,  
Special Officer.



Scale of 8 Chains to an Inch.

Situation : Pallewela village in Kandaboda pattu.  
Preliminary plan 166.

Lot.	Name of Land.	Extent.
		A. R. P.
11a ...	Eramudugahatenna ...	1 0 37
Surveyor-General's Office, Colombo, December 31, 1904.	Cadastral sheet O <sub>21</sub> —29	J. B. M. RIDOUT, for Surveyor-General.
<b>Matara S. O. 1,244</b>		

**Order under Section 2 of "The Waste Lands Ordinances of 1897, 1899, 1900, and 1903," declaring Lands to be Crown Property.**

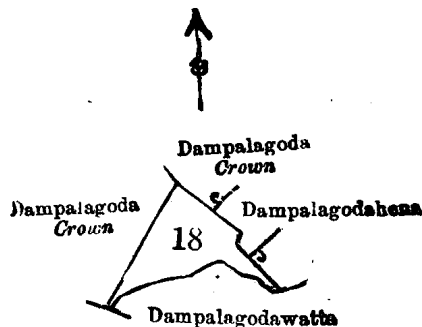
In the matter of the lands commonly called or known as Dampalagodawatta, Ehalagodadeniya, and Dampalagodahena, situate in the village of Gombaddala in the Kandaboda pattu of the Matara District, in the Southern Province, and of "The Waste Lands Ordinances of 1897, 1899, 1900, and 1903."

THE notice required by section 1 of "The Waste Lands Ordinances of 1897, 1899, 1900, and 1903," having been duly published in manner prescribed by that section in respect of the above-named lands (*vide* Notice No. 2,146), and no claim having been made to the said lands or to any interest therein within the period of three months from the date specified in the said notice I, John George Fraser, Special Officer appointed under section 28 of the said Ordinances, under and by virtue of the powers vested in me in that behalf by section 2 of the said Ordinances, do hereby on this 9th day of June, 1905, order and declare that the said lands, as more fully described herein belows situate in the village of Gombaddala in the Kandaboda pattu of the Matara District, in the Southern Province, and shown as lots 18, 51, and <sup>P.P. 5554</sup><sub>G 525</sub> in preliminary plan No. 127 and in the annexed certified tracings therefrom, and containing in extent 2 acres 1 rood and 24 perches, are the property of the Crown.

*Description of the Lands referred to.*

The following lots situated in the village of Gombaddala in the Kandaboda pattuwa of the Matara District, in the Southern Province, as described in the annexed certified tracings :—

Lot.	Name of Land.	Extent.
		A. R. P.
18 ...	Dampalagodawatta ...	1 0 20
Preliminary plan 127.		
and bounded as follows : on the north by Dampalagoda belonging to Crown, Dampalagodahena claimed by L. Dingi Appu ; on the east by Dampalagodahena claimed by L. Dingi Appu, Dampalagoda		



Scale of 8 Chains to an Inch.

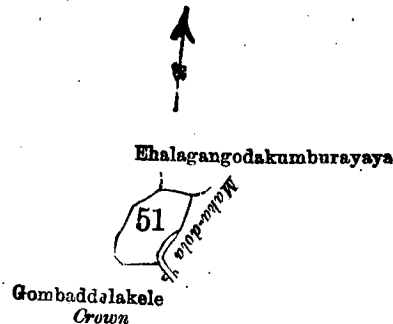
Situation : Gombaddala village in Kandaboda pattuwa.

Lot.	Name of Land.	Preliminary plan 127.		Extent. A. R. P.
18	Dampalagodawatta	...	...	1 0 20
Surveyor-General's Office, Colombo, February 9, 1905.				Sheet O 15 50—58
				J. B. M. RIDOUT, for Surveyor-General.

belonging to Crown ; on the south by Dampalagodawatta claimed by Dingi Appuhamy and others ; on the west by Dampalagoda belonging to Crown.

II.

Lot	Name of Land.	Preliminary plan 127.		Extent. A. R. P.
51	Ehalagodadeniya	...	...	0 2 34
and bounded as follows : on the north by the Ehalagangodakumburuyaya claimed by Welpagoda-				



Scale of 8 Chains to an Inch.

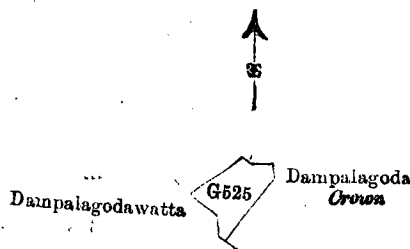
Situation : Gombaddala village in Kandaboda pattuwa.

Lot.	Name of Land.	Preliminary plan 127.		Extent. A. R. P.
51	Ehalagodadeniya	...	...	0 2 34
Surveyor-General's Office, Colombo, February 9, 1905.				Sheet O 15 50—58
				J. B. M. RIDOUT, for Surveyor-General.

gamage Andris Appu and others ; on the east by the Mahadola ; on the south by Gombaddalakele belonging to Crown ; on the west by Gombaddalakele belonging to Crown.

III.

Lot.	Name of Land.	Preliminary plan 127.		Extent. A. R. P.
P.P. 5,554 G 525	Dampalagodahena	...	...	0 2 10
and bounded as follows : on the north by Dampalagoda belonging to Crown ; on the east by Dampala-				



Scale of 8 Chains to an Inch.

Situation : Gombaddala village in Kandaboda pattuwa.

Lot.	Name of Land.	Preliminary plan 127.		Extent. A. R. P.
P.P. 5,554 G 525	Dampalagodahena	...	...	0 2 10
Surveyor-General's Office, Colombo, February 9, 1905.				Sheet O 15 50—58
				J. B. M. RIDOUT, for Surveyor-General.

goda belonging to Crown ; on the south by Dampalagodawatta claimed by Dingiri Appuhamy and others ; on the west by Dampalagodawatta claimed by Dingi Appuhamy and others.

June 9, 1905.

Matara S. O. 1,245

J. G. FARSER,  
Special Officer.

Order under Section 4, Sub-section (1), of "The Waste Lands Ordinances of 1897, 1899, 1900, and 1903,"  
declaring Land to be Crown Property.

In the matter of the land commonly called or known as Karangahadeniyehena, &c., situate in the village of Beragama in the Kandaboda pattu of the Matara District, in the Southern Province, and of "The Waste Lands Ordinances of 1897, 1899, 1900, and 1903."

WHEREAS in pursuance of section 1 of the said Ordinances it was duly notified on the 9th day of December, One thousand Nine hundred and Four, that if no claim to the land commonly called or known as Karangahadeniyehena, &c., situate in the village of Beragama in the Kandaboda pattu of the Matara District, in the Southern Province, containing in extent 6 acres 2 roods and 25 perches, and shown as lot 251 in preliminary plan No. 91 and in the annexed certified tracing therefrom, was made to the Special Officer appointed under section 28 of the said Ordinances within the period of three months from the date specified in such notice, such land would be deemed the property of the Crown and dealt with on account of the Crown (*vide* Notice No. 2,092):

And whereas Arachchige Dingi Appu of Beragama made claim thereto; and whereas the said claimant has withdrawn his claim to the said land, I, John George Fraser, Special Officer appointed under section 28 of the said Ordinances, under and by virtue of the powers vested in me in that behalf by section 4 of the said Ordinances, do hereby on this 23rd day of June, 1905, order and declare, under section 4, sub-section (1), of the said Ordinances, that the said land, as more fully described herein below, is the property of the Crown.

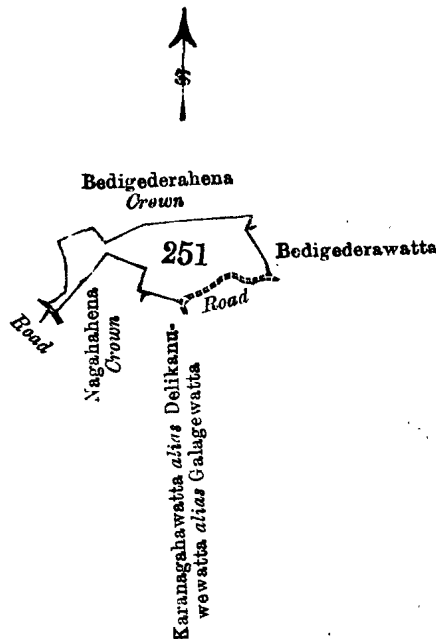
*Description of the Land referred to.*

The following lot situated in the village of Beragama in the Kandaboda pattu of the Matara District, in the Southern Province, as described in the annexed certified tracing:—

Preliminary plan 91.

Lot.	Name of Land.	Extent. A. R. P.
251	Karangahadeniyehena, &c.	6 2 25

and bounded as follows; on the north by Bedigederahena belonging to Crown; on the east by Bedigederahena belonging to Crown, Bedigederawatta sold by Crown; on the south by a road, Karangaha-



Scale of 16 Chains to an Inch

Situation: Beragama village in Kandaboda pattu.

Preliminary plan 91.

Lot.	Name of Land.	Extent. A. R. P.
251	Karangahadeniyehena, &c.	6 2 25

Field sheet O<sup>20</sup><sub>V</sub>.

Surveyor-General's Office,  
Colombo, October 4, 1904.

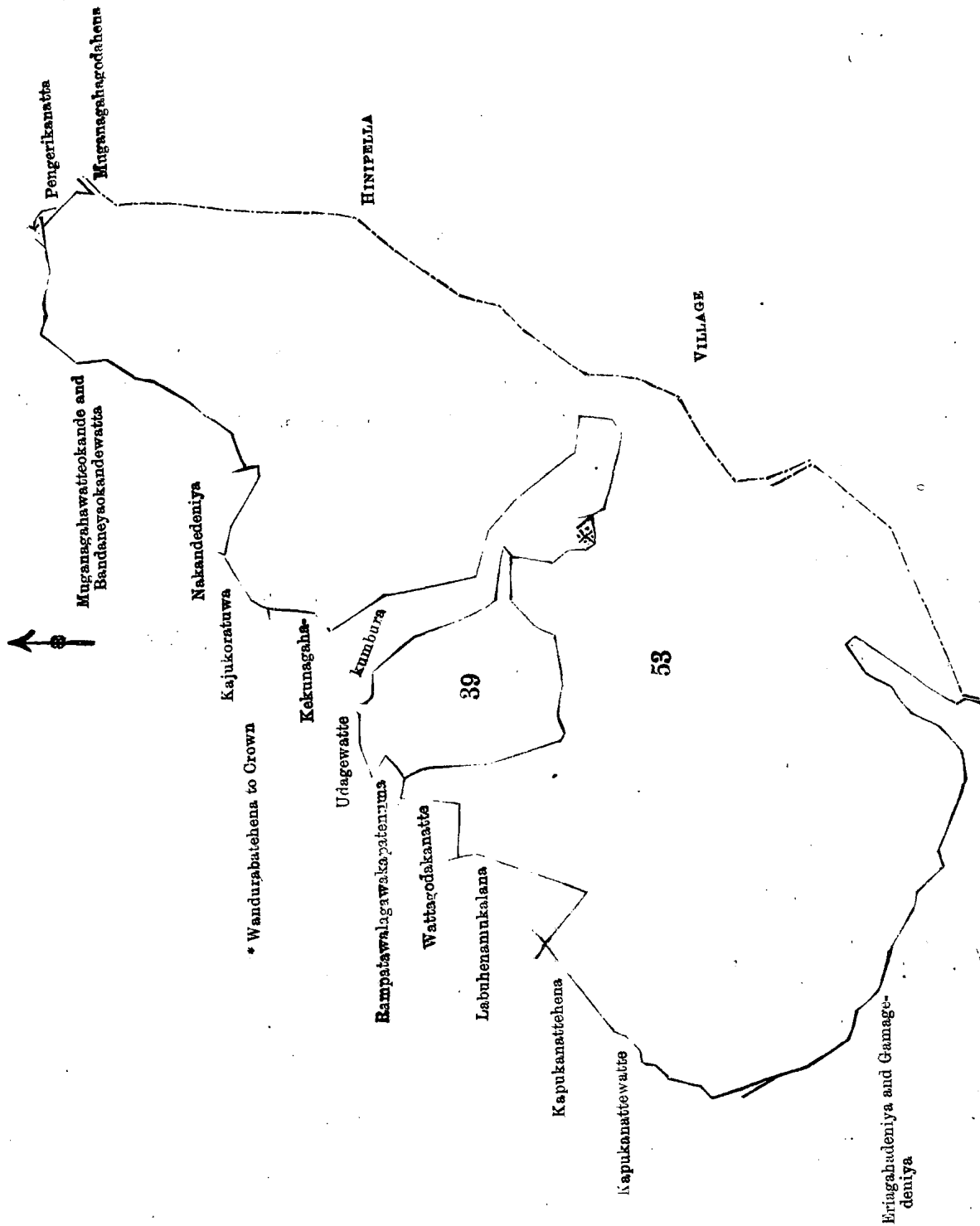
J. B. M. RIDOUT,  
for Surveyor-General.

watta *alias* Delikanuwewatta *alias* Galagewatta claimed by Bengamage Don Abaran and others, Nagahahena belonging to Crown, a road; on the west by Bedigederahena belonging to Crown.

June 23, 1905.

Matara S. O. 1,246

J. G. FRASER,  
Special Officer.



Scale of 8 Chains to an Inch.

Situation : Diddēnipota village in Kandaboda pattu.

Preliminary plan 130.

Lot.	Name of Land.	Extent. A. R. P.
39	...	...
53	...	...
	Iriagahahena <i>alias</i> Walegodahena	6 2 3
	Miriswattekele, Labuhenekele	88 3 23

Surveyor-General's Office,  
Colombo, May 23, 1905.

Sheets O<sub>3-11</sub><sup>20</sup> and O<sub>19-27</sub><sup>20</sup>

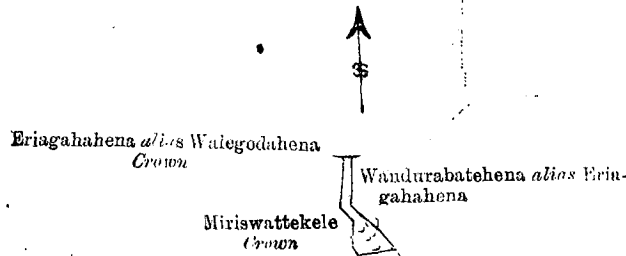
J. B. M. RIDOUT,  
for Surveyor-General.

## II.

## Preliminary plan 130.

Lot.	Name of Land.	Extent.
		A. R. P.
53b	Wandurabatehena	0 1 5

and bounded as follows : on the north by Iriagahahena *alias* Walegodahena belonging to Crown ; on



Scale of 8 Chains to an Inch.

Situation : Diddenipota village in Kandaboda pattu.

Preliminary plan 130.

Lot.	Name of Land.	Extent.
		A. R. P.
53b	Wandurabatehena	0 1 5

Surveyor-General's Office,  
Colombo, May 23, 1905.

Sheet O 20  
3-11

J. B. M. RIDOUT,  
for Surveyor-General.

the east by Wandurabatehena *alias* Iriagahahena belonging to Hewa Boas Tantirige Don Bastiyan ; on the south and west by Miriswattekele belonging to Crown.

June 8, 1905.

Matara S. O. 1,247

J. G. FRASER,  
Special Officer.

Order under Section 4, Sub-section (1), of "The Waste Lands Ordinances of 1897, 1899, 1900, and 1903," admitting Land to be Private Property.

In the matter of the land commonly called or known as Wandurabatehena *alias* Iriagahahena, situate in the village of Diddenipota in the Kandaboda pattu of the Matara District, in the Southern Province, and of "The Waste Lands Ordinances of 1897, 1899, 1900, and 1903."

WHEREAS in pursuance of section 1 of the said Ordinances it was duly notified on the 18th day of December, One thousand Nine hundred and Three, that if no claim to the land commonly called or known as Wandurabatehena *alias* Iriagahahena, situate in the village of Diddenipota in the Kandaboda pattu of the Matara District, in the Southern Province, containing in extent 1 rood and 27 perches, and shown as lot 47 in preliminary plan No. 130 and in the annexed certified tracing therefrom, was made to the Special Officer appointed under section 28 of the said Ordinances within the period of three months from the date specified in such notice, such land would be deemed the property of the Crown and dealt with on account of the Crown (*vide* Notice No. 1,809) :

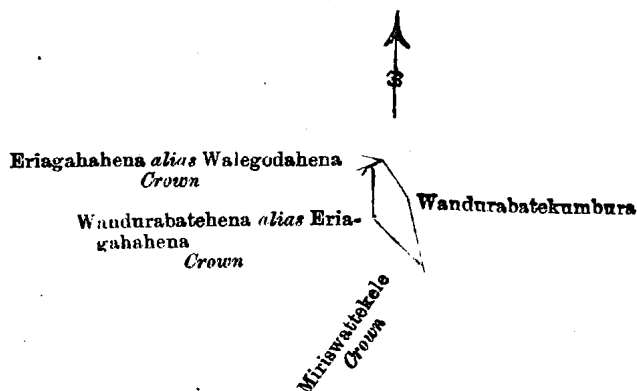
And whereas (1) Hewa Boas Tantirige Don Bastian and (2) Lavonis Peter Rajapaksa, both of Diddenipota, made claim thereto, and I, John George Fraser, Special Officer appointed under section 28 of the said Ordinances, made due inquiry into such claim ; and whereas the said 2nd claimant Lavonis Peter Rajapaksa has withdrawn his claim to the said land, I, with the consent of His Excellency the Governor, do hereby admit the claim of the said 1st claimant Hewa Boas Tantirige Don Bastian to the said land, as more fully described herein below, under section 4, sub-section (1), of the said Ordinances.

*Description of the Land referred to.*

The land commonly called or known as Wandurabatehena *alias* Iriagahahena, situate in the village of Diddenipota in the Kandaboda pattu of the Matara District, in the Southern Province, containing in extent 1 rood and 27 perches, and shown as lot 47 in preliminary plan No. 130 and in the annexed certified tracing therefrom, and bounded as follows : on the north by Iriagahahena *alias* Walegodahena belonging to Crown ; on the east by Wandurabatekumbura claimed by Hewa Boas Tantirige Don Bastian ; on the south by Miriswattekele belonging to Crown, Wandurabatehena *alias* Iriagahahena belonging to Crown ; on the west by Wandurabatehena *alias* Iriagahahena belonging to the Crown.

June 8, 1905.

J. G. FRASER,  
Special Officer.



Scale of 8 Chains to an Inch.

Situation : Diddenipota village in Kandaboda pattu.

Preliminary plan 130.

Lot.	Name of Land.	Extent. A. R. P.
47	Wandurabatehena alias Eriagahahena	0 1 27

Sheet O<sub>3-11</sub><sup>20</sup>Surveyor-General's Office,  
Colombo, May 23, 1905.J. B. M. RIDOUT,  
for Surveyor-General.

Matara S. O. 1,248

**Order under Section 2 of "The Waste Lands Ordinances of 1897, 1899, 1900, and 1903," declaring Lands to be Crown Property.**

In the matter of the lands commonly called or known as Kudawalpolamukalana, Hikgahayaya-hena, Hurigahahena, Dambagahayaya, Kudawalpolalandukele, Kongahayaya, Hikgahayaya, situate in the village of Kudawalpola in the Wirasole Kadawattulana of the Kadawat korale of the Nuwaragam palata, in the North-Central Province, and of "The Waste Lands Ordinances of 1897, 1899, 1900, and 1903."

**T**HE notice required by section 1 of "The Waste Lands Ordinances of 1897, 1899, 1900, and 1903," having been duly published in manner prescribed by that section in respect of the above-named lands (*vide* Notice No. 2,149), and no claim having been made to the said lands or to any interest therein within the period of three months from the date specified in the said notice, I, Howard Orme Fox, Special Officer appointed under section 28 of the said Ordinances, under and by virtue of the powers vested in me in that behalf by section 2 of the said Ordinances, do hereby on this 10th day of June, 1905, order and declare that the said lands, as more fully described herein below, situate in the village of Kudawalpola in the Wirasole Kadawattulana of the Kadawat korale of the Nuwaragam palata, in the North-Central Province, and shown as lots 1, 1a, 1b, 1c, 2, 3, 4, 5, 7, 8, 11, 12a, 12b, 12c, and 13 in preliminary plan No. 111 and in the annexed certified tracing therefrom, and containing in extent 596 acres 1 rood and 17 perches, are the property of the Crown.

*Description of the Lands referred to.*

The following lots situated in the village of Kudawalpola in the Wirasole Kadawattulana of the Kadawat korale of the Nuwaragam palata, in the North-Central Province, as described in the annexed certified tracing :—

Preliminary plan 111.

Lot.	Name of Land.	Extent. A. R. P.
1	Kudawalpolamukalana	508 2 15
1a	Do.	2 1 10
1b	Do.	12 1 30
1c	Do.	1 0 30
2	Hikgahayayahena	7 0 15
3	Hurigahahena	6 2 30
4	Dambagahayaya	7 1 32
5	Kudawalpolalandukele	6 0 30
7	Kongahayaya	9 1 38
8	Kudawalpolalandukele	5 0 12
11	Do.	11 3 25
12a	Kongahayaya	4 0 18
12b	Do.	6 2 22
12c	Do.	0 1 30
13	Hikgahayaya	6 3 0
		<hr/> 596 1 17 <hr/>



Order under Section 4, Sub-section (1), of "The Waste Lands Ordinances of 1897, 1899, 1900, and 1903,"  
declaring Lands to be Crown Property.

In the matter of the lands commonly called or known as Iriagahahena *alias* Walegodahena, Miriswattekele, Labuhenakele, and Wandurabatehena, situate in the village of Diddenipota in the Kandaboda pattu of the Matara District, in the Southern Province, and of "The Waste Lands Ordinances of 1897, 1899, 1900, and 1903."

WHEREAS in pursuance of section 1 of the said Ordinances it was duly notified on the 18th day of December, One thousand Nine hundred and Three, that if no claim to the lands commonly called or known as Iriagahahena *alias* Walegodahena, Miriswattekele, Labuhenakele, and Wandurubatehena, situate in the village of Diddenipota in the Kandaboda pattu of the Matara District, in the Southern Province, containing in extent 95 acres 2 roods and 31 perches, and shown as lots 39, 53, and 53b in preliminary plan No. 130 and in the annexed certified tracings therefrom, was made to the Special Officer appointed under section 28 of the said Ordinances within the period of three months from the date specified in such notice, such lands would be deemed the property of the Crown and dealt with on account of the Crown (*vide* Notice No. 1,809):

And whereas (1) Hewa Boas Tantirige Don Bastiyan and (2) Lavonis Peter Rajapaksa, both of Diddenipota, made claim thereto; and whereas the said claimants have withdrawn their claims to the said lands, I, John George Fraser, Special Officer appointed under section 28 of the said Ordinances, under and by virtue of the powers vested in me in that behalf by section 4 of the said Ordinances, do hereby on this 8th day of June, 1905, order and declare, under section 4, sub-section (1), of the said Ordinances, that the said lands, as more fully described herein below, are the property of the Crown.

*Description of the Lands referred to.*

The following lots situate in the village of Diddenipota in the Kandaboda pattu of the Matara District, in the Southern Province, as described in the annexed certified tracings:—

I.

Preliminary plan 130.

Lot.	Name of Land.	Extent.		
		A.	R.	P.
39	... Iriagahahena <i>alias</i> Walegodahena ...	6	2	3
53	... Miriswattekele, Labuhenakele ...	88	3	23
		95 1 26		

and bounded as follows: on the north by Rampatwalagawa Kapatenuma claimed by R. Lebonis, Udagewatta claimed by Don Charlis Arachchi and others, Kekunagahakumbura claimed by W. Don Andris, Wandurabatehena belonging to Crown, Kekunagahakumbura claimed by W. Don Andris, Kajakoratuwa claimed by Don Charlis Arachchi and others, Nakandadeniya claimed by ditto, Bandaneyakandeawatta claimed by B. Don Bastian, Mugunagahawatte-okanda claimed by ditto, Pengirikanatta claimed by W. Don Andris and others, Mugunagahagodahena claimed by ditto; on the east by the village limit of Hinipella; on the south by the village limit of Hinipella, Gamagedeniya claimed by A. S. K. Don Carolis and others, Iriagahadeniya claimed by ditto; on the west by Kapukanattewattia claimed by M. H. Salo, Kapukanattehena claimed by Lavonis Peter Rajapaksa, Labuhenamukalana belonging to ditto, Wattedodakanatta (P.P. 6,196/16,098).

[For Tracing see page 841.]

and bounded as follows: on the north by the high road from Mannar to Madawachchiya; on the east by the village limit of Kudamedawachchiya, the village limit of Konakumbukgollewa; on the south by the village limit of Namadagaswewa, the village limit of Kulikkada; on the west by the village limit of Walpola, the village limit of Walahamalewa.

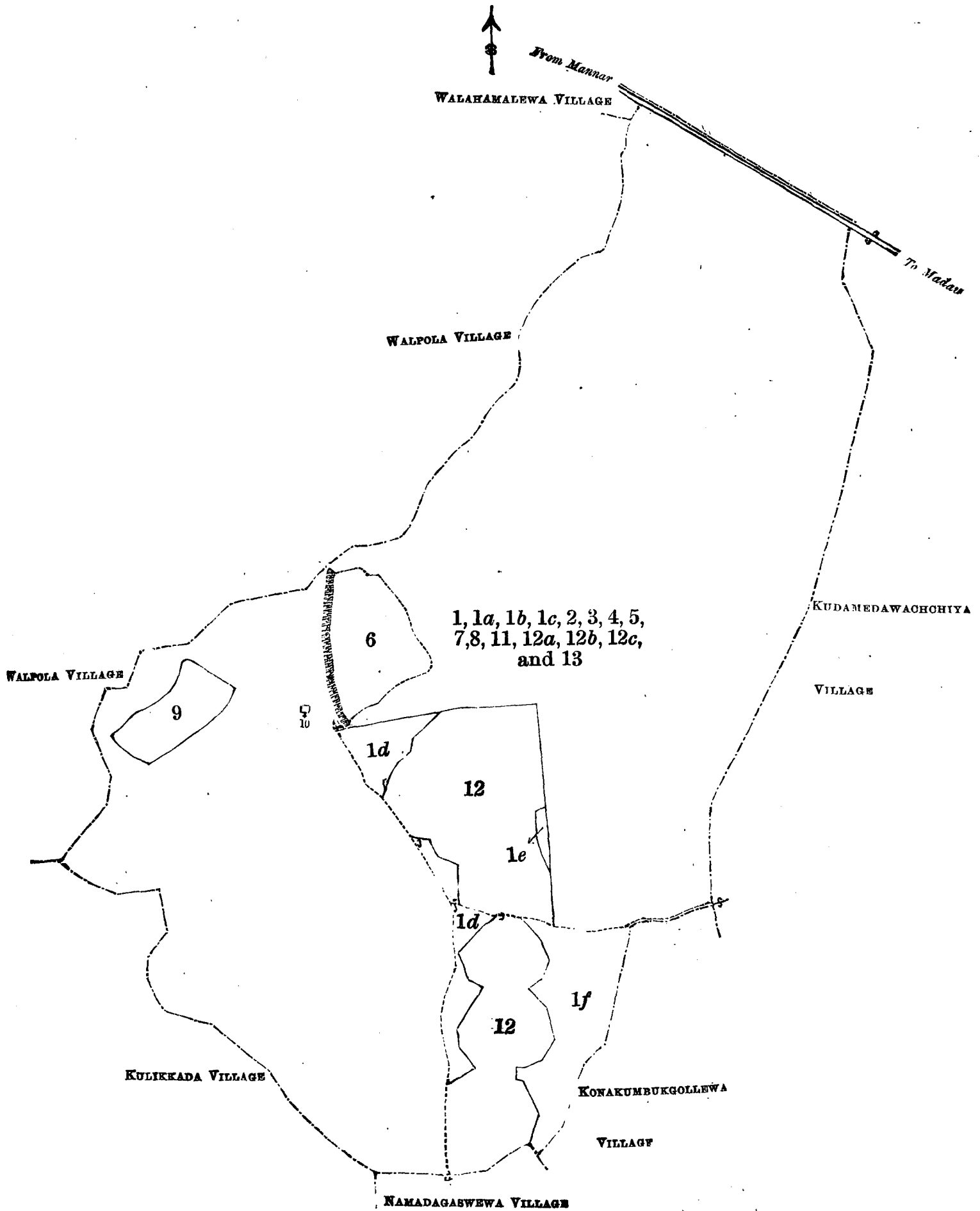
NOTE.—The following lots lying within the above boundaries are excluded from this order, and their aggregate acreage of 136 acres and 27 perches is not included in the acreage of 596 acres 1 rood and 17 perches given above:—

Preliminary plan 111.			Extent.		
Lot.	Name of Land.		A.	R.	P.
1d	...	Kudawalpolamukalana	...	13	1 5
1e	...	Do.	...	0	3 0
1f	...	Do.	...	20	3 30
6	...	Kudawalpolawewa	...	17	0 10
9	...	Kudawalpolawela...	...	9	3 32
10	...	Kudawalpola Minipittaniya	...	0	0 10
12	...	Kongahayaya	...	74	0 20
			<hr/>		
			136 0 27		

June 10, 1905.

H. O. FOX,  
Special Officer.

[For Tracing see page 845.]



*Tenement List.*

Situation : Kudawalpola village in Wirasole Kadawattulana of Kadawat korale.  
Preliminary plan 111.

Lot.	Name of Land.	Extent. A. R. P.
1	Kudawalpolamukalana	508 2 15
1a	Do.	2 1 10
1b	Do.	12 1 30
1c	Do.	1 0 30
2	Hikgahayayahena...	7 0 15
3	Hurigahahena	6 2 30
4	Dambagahayaya	7 1 32
5	Kudawalpolalandukele	6 0 30
7	Kongahayaya	9 1 38
8	Kudawalpolalandukele	5 0 12
11	Do.	11 3 25
12a	Kongahayaya	4 0 18
12b	Do.	6 2 22
12c	Do.	0 1 30
13	Hikgahayaya	6 3 0
		596 1 17
<i>Lots excluded.</i>		
1d	Kudawalpolamukalana	13 1 5
1e	Do.	0 3 0
1f	Do.	20 3 30
6	Kudawalpolawewa	17 0 10
9	Kudawalpolawela	9 3 32
10	Kudawalpola Minipittaniya	0 0 10
12	Kongahayaya	74 0 20
		136 0 27

Sheets C<sub>22-30</sub><sup>24</sup>, C<sub>23-31</sub><sup>24</sup>, C<sub>38-46</sub><sup>24</sup>, and C<sub>39-47</sub><sup>24</sup>

Surveyor-General's Office,  
Colombo, February 11, 1905.

Anuradhapura S. O. 141

J. B. M. RIDOUT,  
for Surveyor-General.

**Order under Section 2 of "The Waste Lands Ordinances of 1897, 1899, 1900, and 1903," declaring  
Land to be Crown Property.**

In the matter of the land commonly called or known as Wannangalawela, situate in the village of Wannangala in the Wirasole Kadawattulana of the Kadawat korale of the Nuwaragam palata, in the North-Central Province, and of "The Waste Lands Ordinances of 1897, 1899, 1900, and 1903."

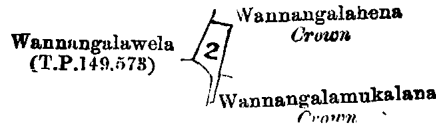
THE notice required by section 1 of "The Waste Lands Ordinances of 1897, 1899, 1900, and 1903," having been duly published in manner prescribed by that section in respect of the above-named land (*vide* Notice No. 2,150), and no claim having been made to the said land or to any interest therein within the period of three months from the date specified in the said notice, I, Howard Orme Fox, Special Officer appointed under section 28 of the said Ordinances, under and by virtue of the powers vested in me in that behalf by section 2 of the said Ordinances, do hereby on this 8th day of June, 1905, order and declare that the said land, as more fully described herein below, situate in the village of Wannangala in the Wirasole Kadawattulana of the Kadawat korale of the Nuwaragam palata, in the North-Central Province, and shown as lot 2 in preliminary plan No. 94 and in the annexed certified tracing therefrom, and containing in extent 1 rood and 1 perch, is the property of the Crown.

*Description of the Land referred to.*

The land commonly called or known as Wannangalawela, situated in the village of Wannangala in the Wirasole Kadawattulana of the Kadawat korale of the Nuwaragam palata, in the North-Central Province, containing in extent 1 rood and 1 perch, and shown as lot 2 in preliminary plan No. 94 and in the annexed certified tracing therefrom, and bounded as follows: on the north by Wannangalahena belonging to Crown; on the east by Wannangalahena belonging to Crown, Wannangalamukalana belonging to Crown; on the south by Wannangalamukalana belonging to Crown; and on the west by Wannangalawela (T.P. 149,573).

The 8th day of June, 1905.

H. O. FOX,  
Special Officer.



Scale of 8 Chains to an Inch.

Situation : Wannangula village in Wirasole Kadawattulana of Kadawat korale.

Lot.	Name of Land.	Preliminary plan 94.	Extent. A. R. P.
2	Wannangalawela	...	0 1 1

Surveyor-General's Office,  
Colombo, February 15, 1905.

Sheet C<sub>5</sub><sup>24</sup>—13

J. B. M. RIDOUT,  
for Surveyor-General.

Anuradhapura S. O. 142

**Order under Section 2 of "The Waste Lands Ordinances of 1897, 1899, 1900, and 1903," declaring Lands to be Crown Property.**

In the matter of the lands commonly called or known as Siyambalagahahena, Mahahapmalgollewamukalana, Mahahapmalgollewalandukele, and Mahahapmalgollewawewa, situate in the village of Mahahapmalgollewa in the Wirasole Kadawattulana of the Kadawat korale of the Nuwaragam palata, in the North-Central Province, and of "The Waste Lands Ordinances of 1897, 1899, 1900, and 1903."

THE notice required by section 1 of "The Waste Lands Ordinances of 1897, 1899, 1900, and 1903," having been duly published in manner prescribed by that section in respect of the above-named lands (*vide* notice No. 2,143), and no claim having been made to the said lands or to any interest therein within the period of three months from the date specified in the said notice, I, Howard Orme Fox, Special Officer appointed under section 28 of the said Ordinances, under and by virtue of the powers vested in me in that behalf by section 2 of the said Ordinances, do hereby on this 29th day of June, 1905, order and declare that the said lands, as more fully described herein below situate in the vilage of Mahahapmalgollewa in the Wirasole Kadawattulana of the Kadawat korale of the Nuwaragam palata, in the North-Central Province, and shown as lots 1, 2, 2a, 2b, 2c, 2e, 2f, and 3 in preliminary plan No. 91 and in the annexed certified tracing therefrom, and containing in extent 429 acres 2 roods and 25 perches, are the property of the Crown.

*Description of the Lands referred to.*

The following lots situated in the village of Mahahapmalgollewa in the Wirasole Kadawattulana of the Kadawat korale of the Nuwaragam palata, in the North-Central Province, as described in the annexed certified tracing :—

Lot.	Name of Land.	Preliminary plan 91.	Extent. A. R. P.
1	Siyambalagahahena	...	7 1 30
2	Mahahapmalgollewamukalana	...	344 2 5
2a	Do.	...	9 1 0
2b	Do.	...	1 1 5
2c	Do.	...	0 0 10
2e	Mahahapmalgollewa Landukele	...	19 1 30
2f	Do.	...	1 2 15
3	Mahahapmalgollewawewa	...	46 0 10
			429 2 25

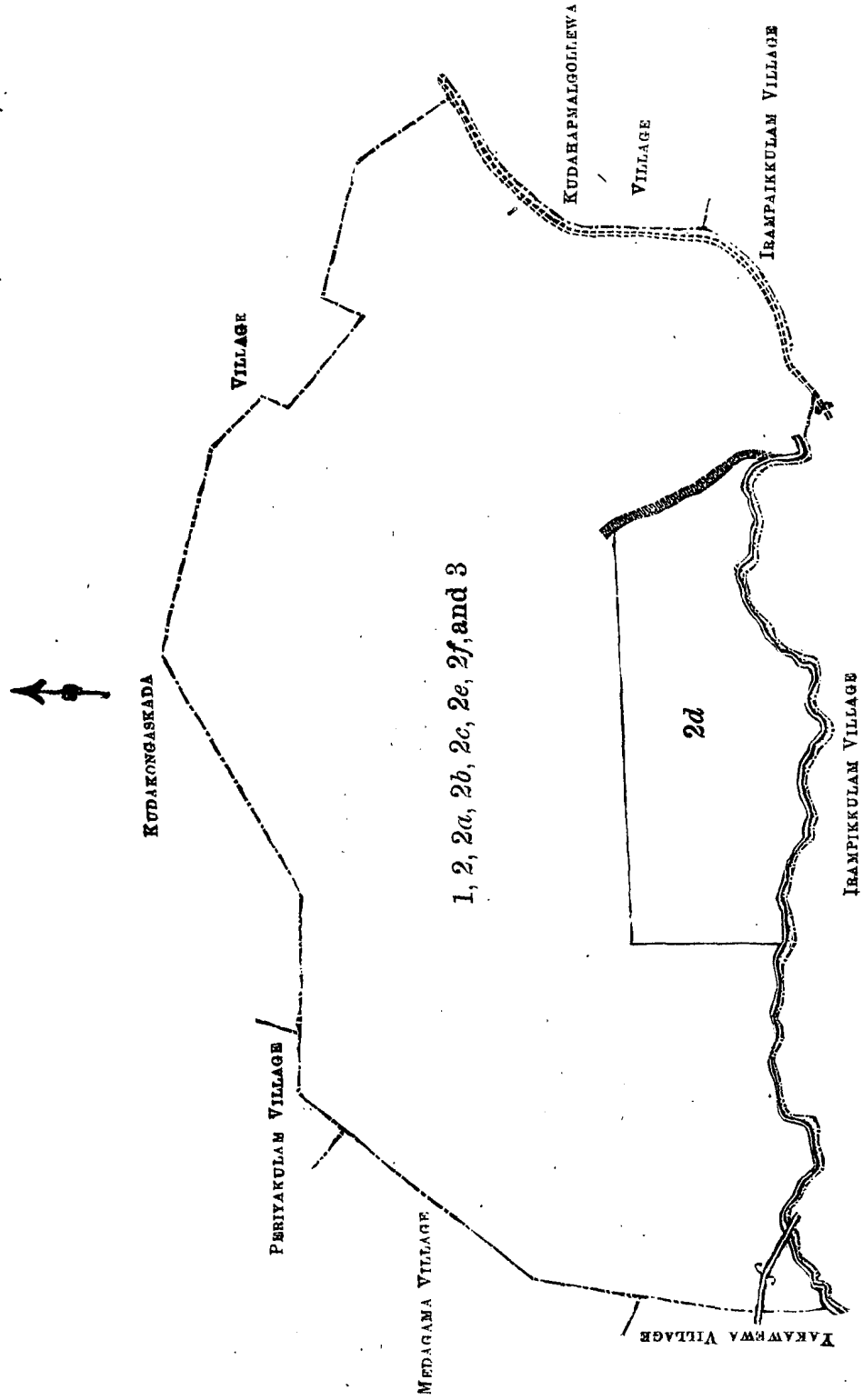
and bounded as follows : on the north by the village limit of Periyakulam, the village limit of Kudakongaskada ; on the east by the village limit of Kudakongaskada, the village limit of Kudahapmalgollewa and the village limit of Irampaikkulam ; on the south by the village limit of Irampaikkulam ; on the west by the village limit of Yakawewa, the village limit of Medagama, and the village limit of Periyakulam.

NOTE.—The following lot lying within the above boundaries is excluded from this order, and its acreage 62 acres 3 roods and 5 perches is not included in the acreage of 429 acres 2 roods and 25 perches given above :—

Lot.	Name of Land.	Preliminary plan 91.	Extent A. R. P.
2d	Mahahapmalgollewa Landukele	...	62 3 5

The 29th day of June, 1905.

H. O. Fox,  
Special Officer.



Scale of 16 Chains to an Inch.

Situation : Mahahapmalgollewa village in Wirasole Kadawattulana of Kadawat korale.

Preliminary plan 91.

Lot.	Name of Land.	Extent.		
		A.	R.	P.
1	Siyambalagahahena	7	1	30
2	Mahahapmalgollewamukalana	344	2	5
2a	Do.	9	1	0
2b	Do.	1	1	5
2c	Do.	0	0	10
2e	Mahahapmalgollewa Landukele	19	1	30
2f	Do.	1	2	15
3	Mahahapmalgollewawewa...	46	0	10
		429	2	25

*Lot excluded.*

2d	Mahahapmalgollewa Landukele	62	3	5
----	-----------------------------	----	---	---

Sheets C<sub>4-12</sub><sup>24</sup> and C<sub>5-13</sub><sup>24</sup>

Surveyor-General's Office,  
Colombo, January 25, 1905.

J. B. M. RIDOUR,  
for Surveyor-General.

Anuradhapura S. O. 143

Order under Section 2 of "The Waste Lands Ordinances of 1897, 1899, 1900, and 1903," declaring Land to be Crown Property.

In the matter of the land commonly called or known as Boradamanagahahena, situate in the village of Kumbukgollewa in the Pahala Wewutulana of the Kende korale of the Nuwaragam palata, in the North-Central Province, and of "The Waste Lands Ordinances of 1897, 1899, 1900, and 1903."

THE notice required by section 1 of "The Waste Lands Ordinances of 1897, 1899, 1900, and 1903," having been duly published in manner prescribed by that section in respect of the above-named land (*vide* Notice No. 2,151), and no claim having been made to the said land or to any interest therein within the period of three months from the date specified in the said notice, I, Howard Orme Fox, Special Officer appointed under section 28 of the said Ordinances, under and by virtue of the powers vested in me in that behalf by section 2 of the said Ordinances, do hereby on this 8th day of June, 1905, order and declare that the said land, as more fully described herein below, situate in the village of Kumbukgollewa in the Pahala Wewutulana of the Kende korale of the Nuwaragam palata, in the North-Central Province, and shown as lot 1 in preliminary plan No. 137 and in the annexed certified tracing therefrom, and containing in extent 357 acres 1 rood and 26 perches, is the property of the Crown.

*Description of the Land referred to.*

The land commonly called or known as Boradamanagahahena, situated in the village of Kumbukgollewa of the Pahala Wewutulana of the Kende korale of the Nuwaragam palata, in the North-Central Province, containing in extent 357 acres 1 rood and 26 perches, shown as lot 1 in preliminary plan No. 137 and in the annexed certified tracing therefrom, and bounded as follows: on the north by the village limit of Ratmalagahahewa, the village limit of Wahamalgollewa; on the east by the village limit of Wahamalgollewa; on the south by the village limit of Bogaswewa; on the west by the village limit of Bogaswewa, the village limit of Kudagama.

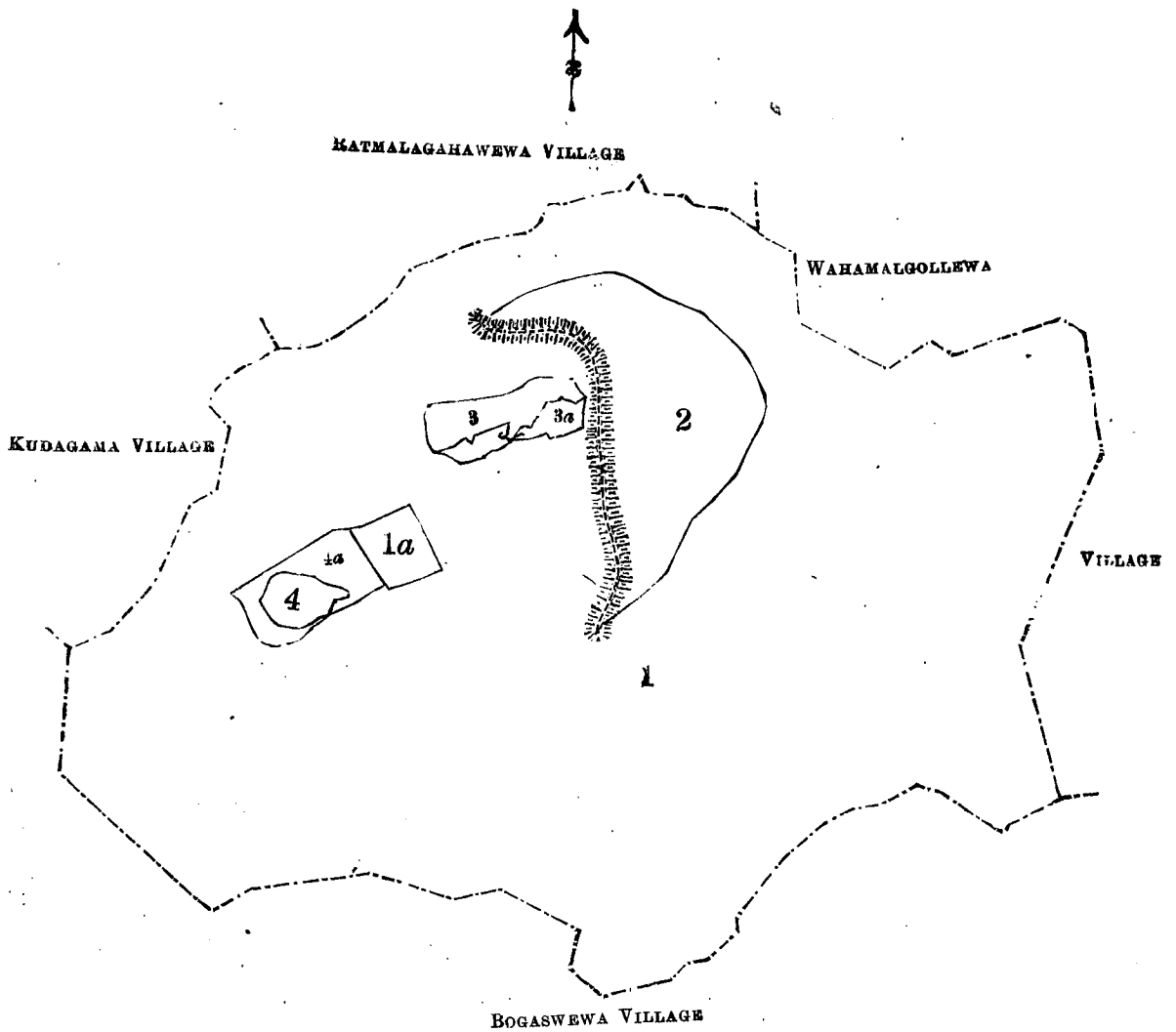
NOTE.—The following lots lying within the above boundaries are excluded from this order, and their aggregate acreage 47 acres and 22 perches is not included in the acreage of 357 acres 1 rood and 26 perches given above:—

Preliminary plan 137.

Lot.	Name of Land.	Extent.		
		A.	R.	P.
1a	Title plan No. 214,014	3	0	14
2	Kumbukgollewawewa	30	2	10
3	Siyambalagahahewa (T.P. 121,009)	3	3	32
3a	Siyambalagahahewa	2	1	25
4	Halambagahahewa (T.P. 121,010)	2	0	13
4a	Halambagahahewa	5	0	8
		47	0	22

The 8th day of June, 1905.

H. O. FOX,  
Special Officer.



Scale of 16 Chanis to an Inch.

Situation : Kumbukgollewa village in Pahalawewutulana of Kende korale.

Preliminary plan 137.

Lot.	Name of Land.	Extent. A. R. P.
1	Boradamanagahahena	357 1 26
<i>Lots excluded.</i>		
1a	(T.P. 214,014)	3 0 14
2	Kumbukgollewewewa	30 2 10
3	Siyambalagahawela (T.P. 121,009)	3 3 32
3a	Do.	2 1 25
4	Helambagahawela (T.P. 121,010)	2 0 13
4a	Do.	5 0 8
		47 0 22

Surveyor-General's Office,  
Colombo, February 15, 1905.

Sheet F 8-16<sup>4</sup>

J. B. M. RIDOUT,  
for Surveyor-General.



**Order under Section 2 of "The Waste Lands Ordinances of 1897, 1899, 1900, and 1903," declaring Lands to be Crown Property.**

In the matter of the lands commonly called or known as Palalangamukalana, Maradankulamalandukele, Maradankulamalandukele (P. P. <sup>2,670</sup>/<sub>8,394</sub>), Hinapitiamukalana, Maradankulamaminipitiya, situate in the village of Maradankulama in the Ihalawewutulana of the Kende korale of the Nuwaragam palata, in the North-Central Province, and of "The Waste Lands Ordinances of 1897, 1899, 1900, and 1903."

THE notice required by section 1 of "The Waste Lands Ordinances of 1897, 1899, 1900, and 1903," having been duly published in manner prescribed by that section in respect of the above-named lands (*vide* notice No. 2,159), and no claim having been made to the said lands or to any interest therein within the period of three months from the date specified in the said notice, I, Howard Orme Fox, Special Officer appointed under section 28 of the said Ordinances, under and by virtue of the powers vested in me in that behalf by section 2 of the said Ordinances, do hereby on this First day of July, 1905, order and declare that the said lands, as more fully described herein below, situate in the village of Maradankulama in the Ihalawewutulana of the Kende korale of the Nuwaragam palata, in the North-Central Province, and shown as lots 4, 6, 6a, 7, and 8 in preliminary plan No. 170 and in the annexed certified tracing therefrom, and containing in extent 1,767 acres 3 roods and 8 perches, are the property of the Crown.

*Description of the Lands referred to.*

The following lots situated in the village of Maradankulama in the Ihalawewutulana of the Kende korale of the Nuwaragam palata, in the North-Central Province, as described in the annexed certified tracing:—

Preliminary plan 170.

Lot.	Name of Land.	Extent.		
		A.	R.	P.
4	Palalangamukalana	25	0	36
6	Maradankulamalandukele	1,680	2	26
6a	Maradankulamalandukele (P. P. <sup>2,670</sup> / <sub>8,394</sub> )	2	0	18
7	Hinapitiamukalana	59	2	7
8	Maradankulamaminipittaniya	0	1	1
		<u>1,767</u>	<u>3</u>	<u>8</u>

and bounded as follows: on the north by the village limit of Pudukkulama, the village limit of Ukkulankulama; on the east by the village limit of Kanadarawa, the village limit of Puwarasankulama, the high road from Rambewa to Galkulama; on the south by the village limit of Mihintale; and on the west by the village limit of Walakkadawala, the village limit of Pudukkulama.

NOTE.—The following lots lying within the above boundaries are excluded from this order, and their aggregate acreage of 101 acres is not included in the acreage of 1,767 acres 3 roods and 8 perches given above:—

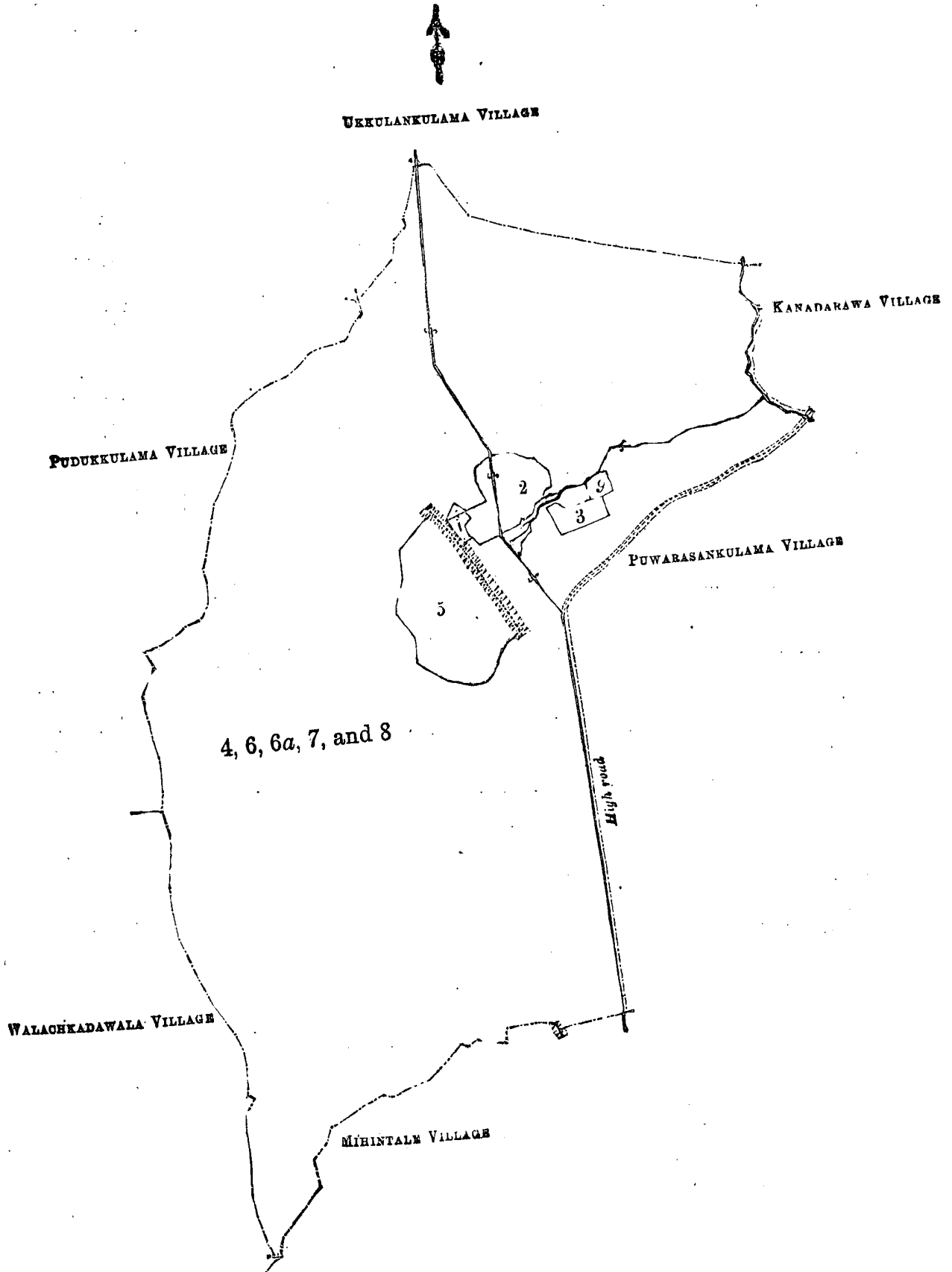
Preliminary plan 170.

Lot.	Name of Land.	Extent.		
		A.	R.	P.
1	Maradankulamaganhariya	3	1	5
2	Maradanulamamahawela	24	3	16
3	Maradankulamakatuwela	7	3	12
5	Maradankulamawewa	62	2	21
9	T.P. 214,153	2	1	26
		<u>101</u>	<u>0</u>	<u>0</u>

July 1, 1905.

H. O. Fox,  
Special Officer.

[For Tracing see page 852.]



*Tenement List.*

Situation : Maradankulama village in Thalawewutulana of Kende korale.

Preliminary plan 170.

Lot.	Name of Land.	Extent.		
		A.	R.	P.
4	Palalangamukalana	25	0	36
6	Maradankulamalandukele	1,680	2	26
6a	(P. P 2,670, 8,394) Maradankulamalandukele	2	0	18
7	Hinapitiyamukalana	59	2	7
8	Maradankulamaminipittaniya	0	1	1
		<u>1,767</u>	<u>3</u>	<u>8</u>

*Lots excluded.*

1	Maradankulamaganhariya	3	1	5
2	Maradankulamamahawela	24	3	16
3	Maradankulamakatuwela	7	3	12
5	Maradankulamawewa	62	2	21
9	T.P. 214,153	2	1	26
		<u>101</u>	<u>0</u>	<u>0</u>

Sheets F<sub>39-47</sub><sup>4</sup>, F<sub>40-48</sub><sup>4</sup>, F<sub>55-63</sub><sup>4</sup>, and F<sub>56-64</sub><sup>4</sup>Surveyor-General's Office,  
Colombo, March 1, 1905.

Anuradhapura S. O. 145

J. B. M. RIDOUT,  
for Surveyor-General.**Order under Section 4, Sub-section (1), of "The Waste Lands Ordinances of 1897, 1899, 1900, and 1903," admitting Land to be Private Property.**

In the matter of the land commonly called, or known as Gedara-arawehena, situate in the village of Halpe in the Kumbalwela korale of the Yatikinda division, in the Province of Uva, and of "The Waste Lands Ordinances of 1897, 1899, 1900, and 1903."

WHEREAS in pursuance of section 1 of the said Ordinances it was duly notified on the 27th day of March, One thousand Nine hundred and Three, that if no claim to the land commonly called or known as Gedara-arawehena, situate in the village of Halpe in the Kumbalwela korale of the Yatikinda division, in the Province of Uva, containing in extent 3 roods and 5 perches, and shown as lot 89a in preliminary plan No. 36 and in the annexed certified tracing therefrom, was made to the Special Officer appointed under section 28 of the said Ordinances within the period of three months from the date specified in such notice, such land would be deemed the property of the Crown and dealt with on account of the Crown (*vide* Notice No. 1,418):

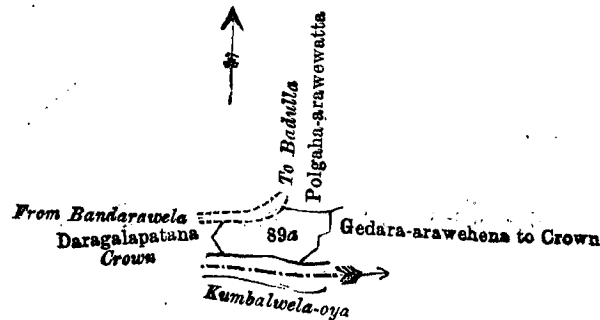
And whereas (1) Polgaha-arawewattegedara Punchirala of Naulla and (2) Pakir Bawa Yakubu Lebbe of Nawela made claim thereto, and I, John George Fraser, Special Officer appointed under section 28 of the said Ordinances, made due inquiry into such claim; and whereas the said first claimant Polgaha-arawewattegedara Punchirala has withdrawn his claim, I do hereby admit the claim of the said second claimant to the said land, as more fully described herein below, under section 4, sub-section (1), of the said Ordinances.

*Description of the Land referred to.*

The land commonly called or known as Gedara-arawehena, situate in the village of Halpe in the Kumbalwela korale of the Yatikinda division, in the Province of Uva, containing in extent 3 roods and 5 perches, shown as lot 89a in preliminary plan No. 36 and in the annexed certified tracing therefrom, and bounded as follows: on the north by the high road from Bandarawela to Badulla, Polgaha-arawewatta claimed by Naullegedara Punchirala and others; on the east by Gedara-arawehena belonging to Crown; on the south by the Kumbalwela-oya; on the west by Daragalapatana belonging to Crown.

May 24, 1905.

J. G. FRASER,  
Special Officer.



Scale of 8 Chains to an Inch.

Situation: Halpe village in Kumbalwela korale of Yatikinda division.

Lot.	Name of Land.	Extent.
		A. R. P.
89a	Gedara-arawehena	0 3 5
	Field sheet M 12 22—30	

Surveyor-General's Office,  
Colombo, May 12, 1905.

J. B. M. RIDOUT,  
for Surveyor-General.

Uva S. O. 673

**Order under Section 4, Sub-section (1), of "The Waste Lands Ordinances of 1897, 1899, 1900, and 1903," admitting Land to be Private Property.**

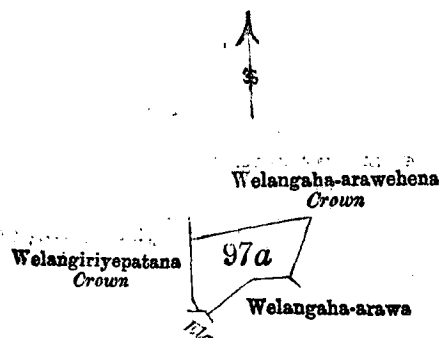
In the matter of the land commonly called or known as Welangaha-arawehena, situate in the village of Halpe in the Kumbalwela korale of the Yatikinda division, in the Province of Uva, and of "The Waste Lands Ordinances of 1897, 1899, 1900, and 1903."

**W**HEREAS in pursuance of section 1 of the said Ordinances it was duly notified on the 20th day of March, One thousand Nine hundred and Three, that if no claim to the land commonly called or known as Welangaha-arawehena, situate in the village of Halpe in the Kumbalwela korale of the Yatikinda division, in the Province of Uva, containing in extent 1 acre and 30 perches, and shown as lot 97a in preliminary plan No. 36 and in the annexed certified tracing therefrom, was made to the Special Officer appointed under section 28 of the said Ordinances within the period of three months from the date specified in such notice, such land would be deemed the property of the Crown and dealt with on account of the Crown (*vide* Notice No. 1,407):

And whereas (1) Yatitepuwegedara Aruma, (2) Paranegedara Huduwa, (3) Katnilagedara Huduwa, (4) Medairagedara Hudu, (5) Kotambe Puncheda, (6) Kotambe Ranga Duraya, (7) Kotambe Meddama, (8) Kotambe Binduwa, (9) Kotambe Ukkuwa, all of Halpegama, made claim thereto; and I, John George Fraser, Special Officer appointed under section 28 of the said Ordinances, made due inquiry into such claim; and whereas the said 1st, 2nd, 3rd, 4th, 5th, 7th, 8th, and 9th claimants have withdrawn their claims to the said land, I, with the consent of His Excellency the Governor, do hereby admit the claim of the said 6th claimant to the said land, as more fully described herein below, under section 4, sub-section (1), of the said Ordinances.

*Description of the Land referred to.*

The land commonly called or known as Welangaha-arawehena, situate in the village of Halpe in the Kumbalwela korale of the Yatikinda division, in the Province of Uva, containing in extent 1 acre and 30 perches, and shown as lot 97a in preliminary plan No. 36 and in the annexed certified



Scale of 8 Chains to an Inch.

Situation : Halpe village in Kumbalwela korale of Yatikinda division.

Lot.	Preliminary plan 36.			Extent. A. R. P.
	Name of Land.			
97a	...	Welangaha-arawehena	...	1 0 30
Surveyor-General's Office, Colombo, May 12, 1905.			Sheet M <sub>21</sub> —29 <sup>12</sup>	J. B. M. RIDOUT, for Surveyor-General.

tracing therefrom, and bounded as follows : on the north and east by Welangaha-arawehena belonging to Crown ; on the south by Welangaha-arawehena claimed by Kotambe Punchi and others, an ela ; on the west by Welangiriyepatana belonging to Crown.

June 8, 1905.  
Uva S. O. 674

J. G. FRASER,  
Special Officer.

**Order under Section 2 of "The Waste Lands Ordinances of 1897, 1899, 1900, and 1903," declaring Land to be Crown Property.**

In the matter of the land commonly called or known as Telladiodai and Palliwasalodai, situate in the town of Kalpitiya in Akkara pattu of the Puttalam District, in the North-Western Province, and of "The Waste Lands Ordinances of 1897, 1899, 1900, and 1903."

THE notice required by section 1 of "The Waste Lands Ordinances of 1897, 1899, 1900, and 1903," having been duly published in manner prescribed by that section in respect of the above-named land (*vide* Notice No. 2,157), and no claim having been made to the said land or to any interest therein within the period of three months from date specified in the said notice, I, Frederick Bowes, Assistant Government Agent, Puttalam, under and by virtue of the powers vested in me in that behalf by section 2 of the said Ordinances, do hereby on this 11th day of June, 1905, order and declare that the said land, as more fully described herein below, situate in the town of Kalpitiya in Akkara pattu of the Puttalam District, in the North-Western Province, and shown as lots 1, 2, 3, 4, and 5 in Waste Lands Ordinances plan No. 102 and in the annexed certified tracing therefrom, and containing in extent 141 acres 2 roods and 9 perches, is the property of the Crown.

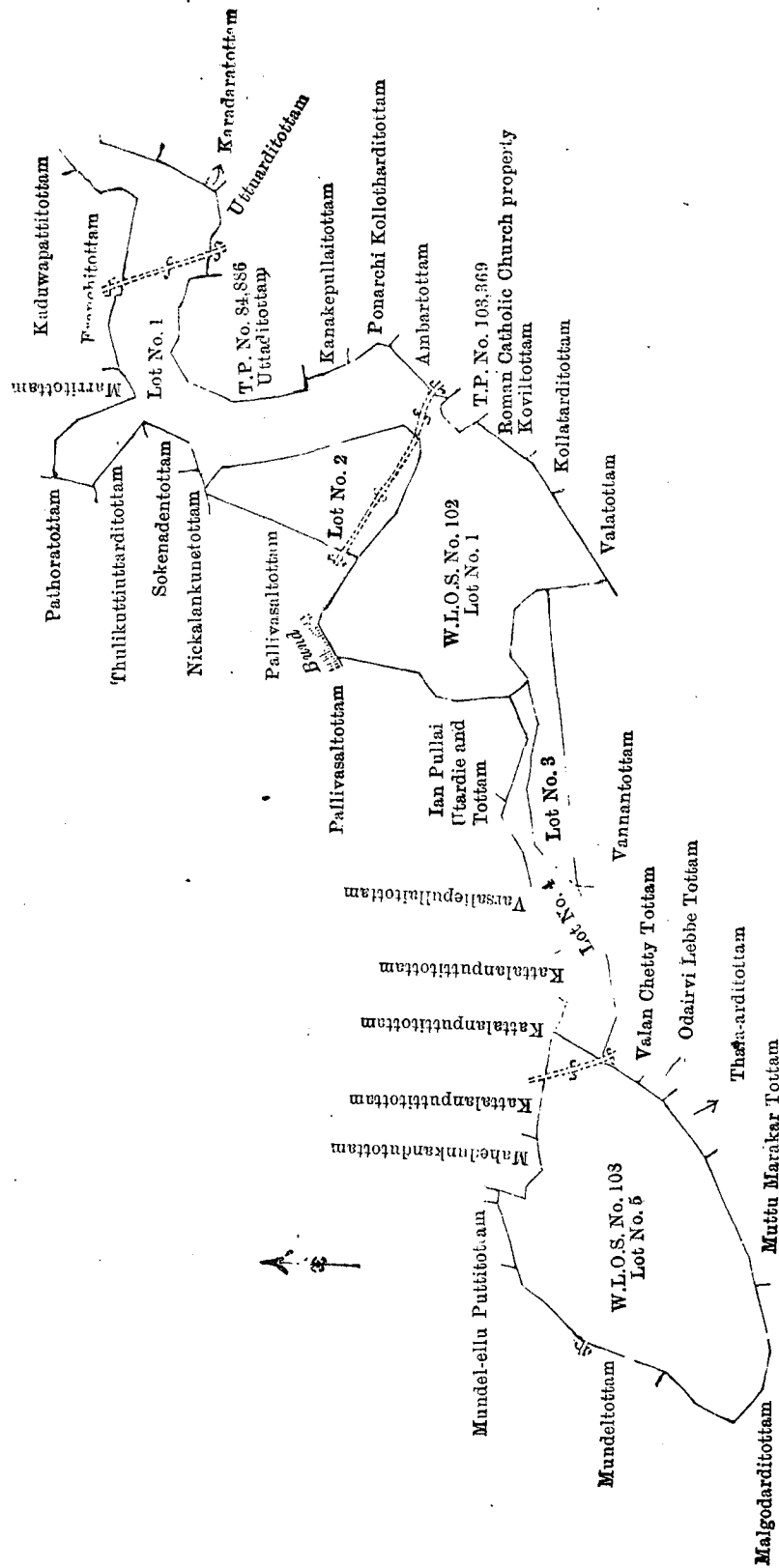
*Description of the Land referred to.*

The land commonly called or known as Telladiodai and Palliwasalodai, situate in the town of Kalpitiya in Akkara pattu in the Puttalam District, in the North-Western Province, containing in extent 141 acres 2 roods and 9 perches, shown as lots 1, 2, 3, 4, and 5 in Waste Lands Ordinances plan No. 102, a certified tracing whereof authenticated by J. B. M. Ridout, Esq., for Surveyor-General, bearing date 3rd October, 1904, is hereunto annexed. It is bounded as follows : north by Mundel-ellu Puttitottam claimed by Karatha Tamby Katardian and others, Muhedunkanduttottam claimed by U. M. Tamby Marikar, Kattalanputtitottam claimed by Ponumuttu and others, Kattalanputtitottam claimed by Kadaravail and others, Saan Ahamadu Neina Warasalie Pullaitottam, Ian Pullai Utaradie and Tottam claimed by Ana Kadarsa Marikar and others, bund, Pallivasaltottam claimed by U. C. U. Seenidun Marikar and others, Pallivasaltottam claimed by E. K. E. Kadarsa Marikar and others, Nickalankunegottottam claimed by Nickalankunegge Uruthali, Sokenadantottam claimed by E. K. E. Marikar, Thutikuttiuttarditottam claimed by Ana Thamboo Pullai and others, Pathoratottam claimed by Muna Kasim Marikar, Maritottam claimed by U. C. M. Segulardu Tambi Marikar, Franchitottam claimed by Ana Thamboo Pullai and others, Kaduwapattioittam claimed by Sultan Marakar and others, Maduputtitottam claimed by U. C. Sanadun Marikar and others ; south by Muttu Marakartottam claimed by Vapathi Marikar and others, Thala-aditottam claimed by Munakadersa Marikar and others, Odairvi Lebbetottam claimed by E. K. E. Mohamadu Ilava Tambi Marikar and others, Valan Chettytottam claimed by M. M. Mohamadu Piche and others, Vannantottam claimed by U. C. U. Sanadan Marakar and others, Valatottam claimed by Ana Kavana Kadarasa Marakar and others, Kottatarditottam claimed by Seena Neina Levu Marakar and others, Koviltottam (Roman Catholic Church property), T. P. No. 103,369 (Right Rev. C. Bonjean), Ambartottam claimed by S. M. T. Mohamado Assin Kudrues Markar and others, Ponnarchi Kollotharditottam claimed by S. M. T. Mohamado Assen Kudrues Markar, Kanakepullaitottam claimed by Periya Karuppen Sandiar, Uttarditottam claimed by S. Santiago, T. P. No. 84,886, Uttarditottam claimed by Muna Kadarsa Marakar and another, Karadaratottam claimed by Sanna Meerala Marakar, Temple land claimed by Pullaiarkovil and others, Koviltottam claimed by V. C. M. Sagulardu Tamby Marikar ; east by Murukantottam claimed by Ana Muna Mohamado Ibrahim and others ; and west by W. L. O. S. No. 102, lot No. 5, Malyaditottam claimed by V. Sunadeen Markar, Mundeltottam claimed by V. Mohamadu Piche and others.

Lot.	W. L. O. plan 102.			Extent. A. R. P.
	Name of Land.			
1	...	Pallivasalodai	...	69 3 20
2	...	Maduputte	...	10 3 35
3	...	Vannanputtie	...	7 2 18
4	...	Pannthothaardiodai	...	8 1 36
5	...	Tillieardieodai	...	44 2 20
				141 2 9

Dated at Puttalam, 21st June, 1905.

F. BOWES,  
Assistant Government Agent.



Situation : Annawasel village in Kalpitiya town of Akkarai pattu.

Lot.	Name of Land.	Extent.
		A. R. P.
1	Pallaivasalodai	69 3 20
2	Maduputtie	10 3 35
3	Vannanputtie	7 2 18
4	Pannthoahaardiodai	8 1 36
5	Tillieardieodai	44 2 20

Surveyor-General's Office,  
Colombo, October 3, 1904.

J. B. M. RIDOUT,  
for Surveyor-General.

**PRELIMINARY NOTICES.**

**Notice under "The Waste Lands Ordinances of 1897, 1899, 1900, and 1903."**

TAKE notice, that unless within three months from the 28th day of July, 1905, the persons, if any, who claim any interest in the lands hereinafter mentioned or in any one or more of such lands, make claim in person or in writing to the said lands or any of them or to some interest therein to H. O. Fox, Esq., Special Officer appointed under section 28 of "The Waste Lands Ordinances, 1897, 1899, 1900, and 1903," at his office at Hill House, Mutwal, Colombo :

Such Special Officer, in pursuance of the powers vested in him by the said Ordinances, will declare by writing under his hand that the said lands or such of them, as to which no claim has been made, are the property of the Crown.

H. O. Fox,  
Special Officer.

*Description of the Lands referred to.*

The following lots situated in the village of Potiyagama in the Pahalamedagandahetulana of the Nuwaragam korale of the Nuwaragam palata, in the North-Central Province, as described in the annexed certified tracing :—

Preliminary plan 204.

Lot.	Name of Land.	Extent.	
		A.	R. P.
1	Matikawapotanayaya	87	0 12
1c	Do.	0	0 32
2	Potiyagama tisbamba	1	1 17
2a	Do.	0	0 30
6	Nugagahamukalana	203	1 2
6a	Do.	3	0 0
6b	Do.	3	0 0
6c	Do.	0	3 0
		<b>298</b>	<b>3 13</b>

and bounded as follows : on the north by the boundary of the Vilachchiya korale ; on the east by the village limit of Kelegama, the village limit of Gurugama ; on the south by the village limit of Gurugama ; on the west by the village limit of Achcharigama, the village limit of Pahalagama.

NOTE.—The following lots lying within the above boundaries are excluded from this notice, and their aggregate acreage of 167 acres 3 roods and 1 perch is not included in the acreage of 298 acres 3 roods and 13 perches given above :—

Preliminary plan 204.

Lot.	Name of Land.	Extent.	
		A.	R. P.
1a	Matikawapotanayaya	1	0 0
1b	Do.	124	1 0
3	Potiyagamagammeda	1	2 16
4	Potiyagamaweva	27	2 4
5	Potiyagamawela	13	1 21
		<b>167</b>	<b>3 1</b>

එකී 1905ක්වූ ජූලි මස 28 වෙනි දින පටන් ආත්මාසන්න ඇතුළතදී මෙහි පහත දක්වන ඉඩම්වලට නොගොත් ඉන් එකකට නොගොත් වැඩිගණනකට යම් අයිතිවාසිකමක් නිබන්ධ යම් අයවල් ඇත්නම් ඒ අය විසින් මුඩුබිම් සම්බන්ධව 1897, 1899, 1900 සහ 1903 වෛ අනුපණ්ණවල 28 වෛ ඡේදවලට පත්කරනු ලැබූ විශේෂ මන්ත්‍රී වරයානන්තරයෙන් යොමුව මෝදර සල් හටුපිනි කන්තෝරුවෙදී එම්. ඩී. ටේපාක්ස් උපායායයෙන් ඉදිරිපිටට ඇවත් පෙනීසිට හෝ ලියවිලිකින් එක් ඉඩම්වලට නොගොත් ඊට ඇත් යම් කොටසකට කිසි අයිතිවාසිකමක් පෙන්වා සිටිනට නොගෙදුනොත්, එක් විශේෂ නන්ත්‍රීවරයානන්තරයෙන් ඉහත සඳහන් ආනුපණ්ණවලින් ලැබී තිබෙන බලවල ප්‍රකාරයට අයිතිවාසිකම් නොකියා එක් ඉඩම් එක්කෝ එසින් අයිතිවාසිකමක් ගොණකැරදක්වනට නොගෙදුන සෑම ඉඩම් රජයන් තන ඉඩම් හැටියට උපායායයෙන් අත්පත ඇති ලියවිලිකින් උත්සාහයෙන් විසින් ප්‍රකාශකරණ බව දෙසින් දැනගත යුතුයි.

එම්. ඩී. ටේපාක්ස්,  
විශේෂ මන්ත්‍රීවරයානන්තරයේ.

**ඉඩම්වල තොරතුරු.**

උතුරු මධ්‍යම දිසාවේ නුවරගම්පලානේ නුවරගම්කෝරළේ පහලමුදුනම්තුලානේ පොටියගම යන ගම පිහිටා තිබෙන මුල් භිතිය සහිත පොටියගම මෙහි පහත දක්වන බිම්වලට :—

මුල් භිතිය 204.

බිම්කවිටිය.	ඉඩමේ නම.	බිම්කරම.
		අ. රු. ප.
1	මැටිකාවාපොතනායය	87 0 12
1c	එම	0 0 32
2	පොටියගමතිස්බම්	1 1 17
2a	එම	0 0 30
6	නුගගහමුකලාන	203 1 2
6a	එම	3 0 0
6b	එම	3 0 0
6c	එම	0 3 0
		<b>298 3 13</b>

මේ මාසිම්—ලකුට ව්ලිච්චියායෝරලේ මාසිමද; නැගෙනොරට කැලුගම සනගමේ ගම්මුදද, ගුරුගම සනගමේ ගම්මුදද; දකුණට ගුරුගම සනගමේ ගම්මුදද; බස්නාහරට ආවරිතගම සනගමේ ගම්මුදද, පහලගම සනගමේ ගම්මුදද.

[ඉහත කී මාසිම්වලට මැදිදි මෙහි පහත දක්වන කිම්කරීම් මෙම දැන්වීමෙන් අත්හැරීමට අත්හැරීමට මුළු කිම්කරීම් වන අක්කර 167කුත් රුඹි 3කුත් පර්චස් 1ක ඉහත කී අක්කර 298කුත් රුඹි 3කුත් පර්චස් 13කේ කිම්කරීමේ අඩංගුයො වෙත වගත් මෙසින් දැනගත යුතුයි.]

මුල් පිහිටම 204.

කිම්කරීම්.		ඉඩමේ නම.		කිම්කරීම.
				අ. රු. ප.
1a	...	මැටිකොවාපොතනකාය	...	1 0 0
1b	...	එම	...	124 1 0
3	...	පොටිකොගමගම්මුදද	...	1 2 16
4	...	පොටිකොගමවැව	...	27 2 4
5	...	පොටිකොගමවෙල	...	13 1 21
				167 3 1

இதன்பின் சொல்லப்படும் காணிகளை ஒன்றிலேனும் பலவிலேனும் எவ்வித உடந்தையாயினும் தங்களுக்குண்டான உரித்துப்பேசுவோர்கள் யாருமிருந்தால், அவர்கள், 1905 ம் ஆண்டு சூன் 28 ந்தேதி துவக்கம் மூன்று மாத சந்திர்துள், 1897 முதல் 1903 ம் ஆண்டு வரையுள்ள பாணியிச்சட்டங்களின் 28 ம் பிரிவின் பிரகாரம் ஏற்படுத்திய விசேஷ உத்தியோகத்தர் எச். ஓ. பொகீஸ்துரை அவர்களிடம் கொழும்பு முகத்தவாரம் "வில் ஹவுஸ்" என்னும் அவருடைய கந்தோரில் முகாமுகமாபேறு ஏழுத்து மூலமாயேனும் தங்களுக்குண்டான உரித்தை அல்லது உடந்தையைத் தெரிவிக்கவிரியால், சொல்லிய விசேஷ உத்தியோகத்தர் சொல்லிய சட்டங்களால் தமக்கு உண்டாய அங்காரத்தைக்கொண்டு சொல்லிய காணிகளை அல்லது அவைகளை உரித்துப்பேசப்படா தனவற்றை முடிக்குரிய ஆதனமென தமது கைச்சாத்திட்டு ஏழுத்து மூலமாய் வெளிப்படுத்துவார் என்பதை அறிந்துகொள்க.

எச். ஓ. பொகீஸ்,  
விசேஷ உத்தியோகத்தர்.

சட்டிய காணிகளின் விவரம்.

வடமத்திய மாகாணம் துவரகம்பளாந்தை துவரகம்கோறண பலமெதகந்தாகேதுளாணையச்சேர்ந்த பொத்தியாகா என்கும் கிராமத்தினுள்ள இத்துடனணக்கப்படும் உடறுதிப்படுத்திய படப்பிரதியில் விவரித்தபடியே, கீழ்க் குறிக்குய காணித்துண்டுகள் :—

பிரதம படம் 204.

காணித்துண்டு.	காணியின் பெயர்.	விசாவம்.
		ஏ. அ. பே.
1	மற்றிக்காவபொத்தையாய	87 0 12
1c	ஹை	0 0 32
2	பொத்தியாகமதில்பம்ப	1 1 17
2a	ஹை	0 0 30
6	றுககாமுக்கலானே	203 1 2
6a	ஹை	3 0 0
6b	ஹை	3 0 0
6	ஹை	0 3 0
		298 3 13

எல்லைகளாவன : வடக்கு-வினாச்சியக்கோறணயின் எல்லை; கிழக்கு-கெலேகமக்க கிராம எல்லை, குருகமக்க கிராம எல்லை; தெற்கு-குருகமக்க கிராம எல்லை; மேற்கு-ஆசாரிக்கமக்க கிராம எல்லை, பலகமக்க கிராம எல்லை.

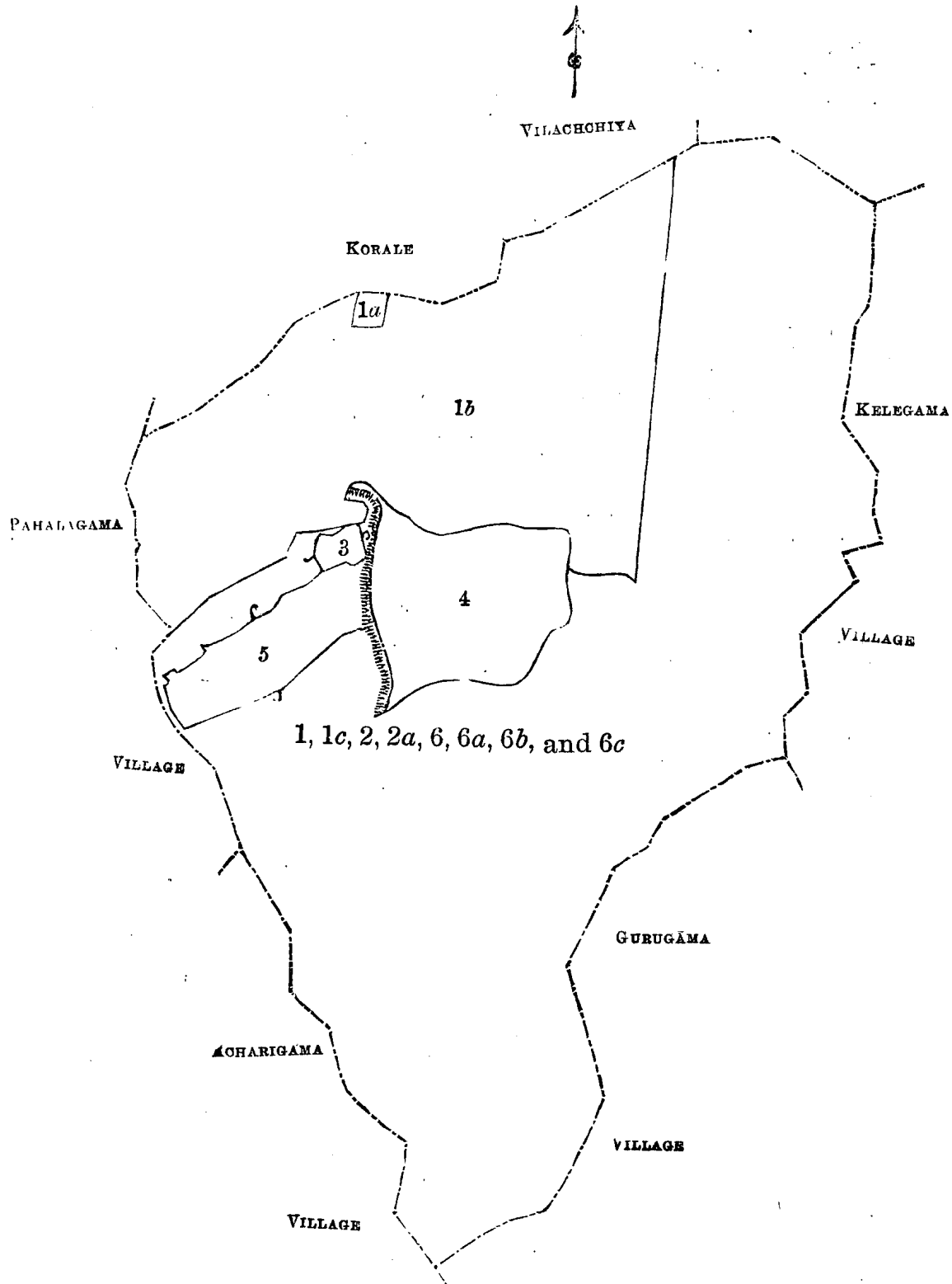
கவனிப்பு.—மேற்சொல்லிய எல்லைகளுக்குட்பட்டனவாகிய கீழ்க் குறிக்குய காணித்துண்டுகள் இவ்வறிவித்தவின் அம் நீக்கப்பட்ட காணிகின்றன வென்பதையும், அவைகளின் விசாவத்தொகையாகும் 167 ஏக்கர் 3 அட்டி 1 பேட்டசும் மூன் சொன்ன 298 ஏக்கர் 3 அட்டி 13 பேட்டசுக்குள் அடங்கவில்லை வென்பதையும் கவனிக்கவேண்டியது :—

பிரதம படம் 204.

காணித்துண்டு.	காணியின் பெர்.	விசாவம்.
		ஏ. அ. பே.
1a	மற்றிக்காவபொத்தையாய	1 0 0
1b	ஹை	124 1 0
3	பொத்தியாகமகம் தொ	1 2 16
4	பொத்தியாகமவெவ	27 2 4
5	பொத்தியாகமவெவ	13 1 21
		167 3 1

[For Tracing see page 859.]





Scale of 16 Chains to an Inch.

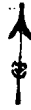
Tenement List.

Situation : Potiyagama village in Anuradhapura District of Nuwaragam korale.

Preliminary plan 204.

Lot.	Name of Land.	Extent. A. R. P.
1	Matikawapotanayaya	87 0 12
1c	Do.	0 0 32
2	Potiyagama tisbamba	1 1 17
2a	Do.	0 0 30
6	Nugagahamnkalana	203 1 2
6a	Do.	3 0 0
6b	Do.	3 0 0
6c	Do.	0 3 0
		<b>298 3 13</b>





PAHALAGAMAWEWA  
Bund

Pahalagama Tisbamba  
Crown  
Pahalagamalanduyaya  
Lot 1 of B.S. Plan 203

Scale of 8 Chains to an Inch.

Situation : Pahalagama village in Nuwaragam korale.

Preliminary plan 203.

Lot.	Name of Land.	Extent. A. R. P.
1c	Pahalagamahenyaya	0 2 0

Surveyor-General's Office,  
Colombo, July 14, 1905.

Sheet F 13  
7-15

J. B. M. RIDOUT,  
for Surveyor-General.

II.  
Preliminary plan 203.

Lot.	Name of Land.	Extent. A. R. P.
6b	Gegawakumbura	0 1 27
9a	Pahalagamamukulana	0 1 8
		0 2 35

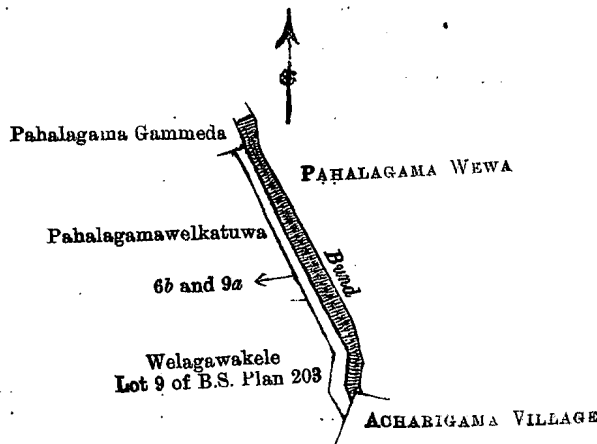
and bounded as follows : on the north by Pahalagamagammeda claimed by Valattage Punchirala and others, the bund of Pahalagamawewa ; on the east by the bund of Pahalagamawewa ; on the south by the village limit of Acharigama ; and on the west by Welagawakele (lot 9 of block survey preliminary plan 203), Pahalagamawelkatuwa claimed by Kapuruwanniage Ranhamy and others.

විමකවර්ග.	ඉඩමේ නම.	මුල් සිතියම 203.	විමකරම. අ. රු. ප.
6b	ගේගාවකුඹුර	...	0 1 27
9a	පහලගමමුකලාන	...	0 1 8
			0 2 8

මෙම මායිම්—ලඳුරට වලත්තයේ පුත්චිරල සහ තවත් අය විසින් අයිතිවාසිකම් කිහිප පහලගම ගම්මුද්ද, පහල ගමමුද්දේ වැවුකන්සිඳ; තැගෙනොරට පහලගමමුද්දේ වැවුකන්සිඳ; දකුණට ආචාරිගම ගම්මුද්ද; බස්නාහරට (203 වන මුල් සිතියමේ 9 වන පෙත්වක විමකවර්ග) වෙලගාවකුලේද, කපුරුවැනිතියගේ රත්නාමි සහ තවත් අය විසින් අයිතිවාසිකම් කිහිප පහලගමමෙලේකවුවද.

කාණිත්-තැන්(0).	පිරිතම ප. 203. කාණියින් පෝ.	විෂාලම. අ. රු. ප.
6b	කෙකාවලුමපුත්	0 1 27
9a	පහලකමලුමකලාන	0 1 8
		0 2 35

ඒකිනෙකාගේ : වැටුප්-වෙළුම්පත් පුත්චිරල සහ තවත් අය විසින් අයිතිවාසිකම් කිහිප පහලගම ගම්මුද්ද, පහල ගමමුද්දේ වැවුකන්සිඳ; තැගෙනොරට පහලගමමුද්දේ වැවුකන්සිඳ; දකුණට ආචාරිගම ගම්මුද්ද; බස්නාහරට (203 වන මුල් සිතියමේ 9 වන පෙත්වක විමකවර්ග) වෙලගාවකුලේද, කපුරුවැනිතියගේ රත්නාමි සහ තවත් අය විසින් අයිතිවාසිකම් කිහිප පහලගමමෙලේකවුවද.



Scale of 8 Chains to an Inch.

Situation : Pahalagama village in Nuwaragam korale.

Preliminary plan 203.

Lot.	Name of Land.	Extent.	
		A.	R. P.
6b	Gegawakumbura	0	1 27
9a	Pahalagamamukalana	0	1 8
		0	2 35

Surveyor-General's Office,  
Colombo, July 14, 1905.

2,235

Sheet F 13  
7—15J. B. M. RIDOUT,  
for Surveyor-General.

Anuradhapura S. O. 63—1905

## Notice under "The Waste Lands Ordinances of 1897, 1899, 1900, and 1903."

TAKE notice, that unless within three months from the 28th day of July, 1905, the persons, if any, who claim any interest in the lands hereinafter mentioned or in any one or more of such lands, make claim in person or in writing to the said lands or any of them or to some interest therein to H. O. Fox, Esq., Special Officer appointed under section 28 of "The Waste Lands Ordinances, 1897, 1899, 1900, and 1903," at his office at Hill House, Mutwal, Colombo :

Such Special Officer, in pursuance of the powers vested in him by the said Ordinances, will declare by writing under his hand that the said lands or such of them, as to which no claim has been made, are the property of the Crown.

H. O. Fox,  
Special Officer.

## Description of the Lands referred to.

The following lots situated in the village of Dematawewa in the Kelegam tulana of the Eppawala korale of the Nuwaragam palata, in the North-Central Province, as described in the annexed certified tracing :—

Preliminary plan 232.

Lot.	Name of Land.	Extent.	
		A.	R. P.
1	Hingurawelahenyaya	19	1 17
1a	Dematawawahenyaya	2	3 38
1b	Do.	2	3 34
2	Dematawewa tisbamba	1	2 3
2a	Kongahawatta	0	2 0
2b	Do.	0	1 24
2c	Do.	0	0 8
2d	Dematawewa tisbamba	0	1 2
6	Welkatuwa	1	3 17
6 <sup>1</sup>	Pasbamba alias Diyadewata	0	0 37
6a	Galkandakumbura	0	2 38
6 <sup>1</sup> a	Pasbamba alias Diyadewata	0	3 13
7 <sup>2</sup>	Dematawewapasbamba	0	2 28
8	Dematawewamukalana	458	0 7
8a	Do.	0	1 30
8b	Dematawewawelkatuwa	2	1 32
8b <sup>1</sup>	Dematawewamukalana	0	1 25
		493	2 33

and bounded as follows : on the north by the village limit of Iriennewa, the village limit of Nawagattegama ; on the east by the village limit of Tamuttegama, the village limit of Musalpitiya ; on the south by the village limit of Ikiriwewa, the village limit of Keditokkuwa ; on the west by the Kala-oya.

NOTE.—The following lots lying within the above boundaries are excluded from this notice, and their aggregate acreage of 166 acres 1 rood and 30 perches is not included in the acreage of 493 acres 2 roods and 33 perches given above:—

Preliminary plan 232.

Lot.	Name of Land.	Extent.	
		A.	R. P.
1c	Dematawawahenyaya	37	3 25
2 <sup>1</sup>	Welbodakele (T.P. 182,512)	0	2 39
3	Dematawewagammeda	1	2 18
4	Dematawewa	43	3 17
5	Dematawewakele (T.Ps. 152,134 and 205,703)	6	0 9
7	Dematawewapahalawela	29	0 30
7 <sup>1</sup>	Dematawewakele (T.Ps. 152,135 and 202,463)	3	1 21
7 <sup>2</sup>	Do. (T.Ps. 152,137, 141,746, 186,835, 188,007, 188,008, 186,834, and 137,970)	22	3 23
7 <sup>3</sup>	Dematawewawela	10	2 23
8c	Dematawewamukalana	1	0 0
8 <sup>1</sup>	Hinguruwalayayehena (T.Ps. 192,098, 182,511, 182,514, 182,515, and 186,876)	5	0 21
8 <sup>2</sup>	Erinukatukeye (T.P. 195,695)	3	3 31
9 <sup>1</sup>	Dematawewa-accere	0	0 13
		166	1 30

1905 අග්‍ර ජූලි මස 28 වෙනි දින පටන් කුණාටුපාද සහ අනෙකුත් සහන දැක්වෙන ඉඩම්වලට නොහොත් ඉන් එක පාට නොහොත් වැඩිගණනයකට ගම් අයිතිවාසිකමක් තිබෙන ගම් අගවල් ඇත්නම් ඒ අග විසින් මුද්‍රාණිත පත්‍රිකාව වන 1897, 1899, 1900 සහ 1903 නේ ආඥාපණ්ඩවල 28 වෙනි වගන්තියේ ප්‍රකාරයට පත්කරණු ලැබූ විශේෂ මන්ත්‍රීවරයා කන්තානසේනේ කොළඹ මෝදර හිල් හවුස්හි කන්තෝරුවේදී එච්. ඩී. ප්‍රේමානන්ද්‍රන්ගේ ඉදිරිපිට ඇවිත් පෙනී සිට හෝ ලියවිල්ලකින් එක් ඉඩම්වලට නොහොත් ඊට ඇති ගම් කොටසකට කිසි අයිතිවාසිකමක් පෙන්වා සිටිනට නොගෙදුනොත්, එක් විශේෂ මන්ත්‍රීවරයාකන්තානසේන ඉහත කී ආඥාපණ්ඩවලින් ලැබී තිබෙන බලවල ප්‍රකාරයට අයිතිවාසිකම් නොකීරාප එක් ඉඩම් එක්කොත් එසින් අයිතිවාසිකමක් ගෙනහැර දක්වනට නොගෙදුන සෑම ඉඩම් රාජසන්තක ඉඩම් හැරීමට උන්තානසේනේ අත්පත ඇති ලියවිල්ලකින් උන්තානසේ විසින් ප්‍රකාශකරණ බව මෙහි දැනගත යුතුයි.

එච්. ඩී. ප්‍රේමානන්ද්‍රන්,  
විශේෂ මන්ත්‍රීවරයාකන්තානසේ.

**ඉඩම්වල තොරතුරු.**

උතුරු මධ්‍යම දිසාවේ නුවරගම්පලානේ එප්පාවලයකරලේ කැලෑගම්තුලානේ දෙමටවැව ගත ගම් පිහිටා තිබෙන මීට අමුණාපු සහතික සිතියමට පෙතිගත මෙහි පහත දක්වන සිතියමයි :—

**මුල් සිතියම 232.**

සිතියම.	ඉඩමේ නම.	බිම්කරම. අ. රු. ප.
1	හිඟුරාවෙලයේයාග	19 1 17
1a	දෙමටවැවයේයාග	2 3 38
1b	එම	2 3 34
2	දෙමටවැවහිස්බඹ	1 2 3
2a	කෝන්ගහවත්ත	0 2 0
2b	එම	0 1 24
2c	එම	0 0 8
2d	දෙමටවැවහිස්බඹ	0 1 2
6	වෙල්කටුව	1 3 17
6 <sup>1</sup>	පස්බඹ නොහොත් දියදේවන	0 0 37
6a	ගල්කන්දකුඹුර	0 2 38
6 <sup>1</sup> a	පස්බඹ නොහොත් දියදේවන	0 3 13
7 <sup>2</sup>	දෙමටවැවපස්බඹ	0 2 28
8	දෙමටවැවමුකලාන	458 0 7
8a	එම	0 1 30
8b	දෙමටවැවවෙල්කටුව	2 1 32
8b <sup>1</sup>	දෙමටවැවමුකලාන	0 1 25
		<b>493 2 33</b>

මීට මාසිම්—උතුරට ඉරිඇත්තැව ගත ගම් ගම් ඉමද, නවගත්තේගම ගත ගම් ගම් ඉමද; නැගෙනහිරට නමුත්තේගම ගත ගම් ගම් ඉමද, මුසල්පිටිය ගත ගම් ගම් ඉමද; දකුණට ඉකිරිවැව ගත ගම් ගම් ඉමද, කැඹිහෝන් කුට් ගත ගම් ගම් ඉමද; බස්නාහිරට කලාමගද.

[ඉහත කී මාසිම්වලට මැදිදි මෙහි පහත දක්වන බිම්කර්වි මෙම දත්වීමෙන් අත්හැරීම වගත් ඒවසේ මුල් බිම්කරම වන අක්කර 166කුත් රුඹි 1කුත් පර්චස් 30ක ඉහත කී අක්කර 493කුත් රුඹි 2කුත් පර්චස් 33කේ බිම්කරමේ අඩංගු නොවෙන වගත් මෙහි දැනගත යුතුයි.]

**මුල් සිතියම 232.**

සිතියම.	ඉඩමේ නම.	බිම්කරම. අ. රු. ප.
1c	දෙමටවැවහේන්සාග	37 3 25
2 <sup>1</sup>	182,512 පිඹුරු කඩදැසියේ පේන වෙල්බොඩකැලේ	0 2 39
3	දෙමටවැවගම්මැද්ද	1 2 18
4	දෙමටවැව	43 3 17
5	152,134 සහ 205,703 පිඹුරු කඩදැසිවල පේන දෙමටවැව කැලේ	6 0 9
7	දෙමටවැවපහලවෙල	29 0 30
7 <sup>1</sup>	152,135 සහ 202,463 පිඹුරු කඩදැසිවල පේන දෙමටවැව කැලේ	3 1 21
7 <sup>2</sup>	152,137, 141,746, 186,835, 188,007, 188,008, 186,834 සහ 137,970 පිඹුරු කඩදැසිවල පේන එම ඉඩම	22 3 23
7 <sup>3</sup>	දෙමටවැවවෙල	10 2 23
8c	දෙමටවැවමුකලාන	1 0 0
8 <sup>1</sup>	192,098, 182,511, 182,514, 182,515, සහ 186,876 පිඹුරු කඩ දැසිවල පේන හිඟුරාවලයාගේහේන	5 0 21
8 <sup>2</sup>	195,695 පිඹුරු කඩදැසියේ පේන ඉරිහේනකුකැලේ	3 3 31
9 <sup>1</sup>	දෙමටවැවඅක්කරේ	0 0 13
		<b>166 1 30</b>

ඉතිහාසය සොලවනු ලබන කාණිකලන් ඉන්ඩියානු පව්ලේනම් ගව්විත දැනට තනතුරු පිරවීමට නොහැකිවීමට පෙර දැනට පවතින ආකාරයට පවතින බවට පෙනී යයි. 1905 මැයි මාසයේ (මැයි 28) දිනෙහි මුහුණට දැරූ මාසයේ 1897-1903 දක්වා කාලයේ පවතින ආකාරයට පවතින බවට පෙනී යයි. 28 වැනි වගන්තියේ ප්‍රකාරයට පත්කරණු ලැබූ විශේෂ මන්ත්‍රීවරයා කන්තානසේනේ කොළඹ මෝදර හිල් හවුස්හි කන්තෝරුවේදී එච්. ඩී. ප්‍රේමානන්ද්‍රන්ගේ ඉදිරිපිට ඇවිත් පෙනී සිට හෝ ලියවිල්ලකින් එක් ඉඩම්වලට නොහොත් ඊට ඇති ගම් කොටසකට කිසි අයිතිවාසිකමක් පෙන්වා සිටිනට නොගෙදුනොත්, එක් විශේෂ මන්ත්‍රීවරයාකන්තානසේන ඉහත කී ආඥාපණ්ඩවලින් ලැබී තිබෙන බලවල ප්‍රකාරයට අයිතිවාසිකම් නොකීරාප එක් ඉඩම් එක්කොත් එසින් අයිතිවාසිකමක් ගෙනහැර දක්වනට නොගෙදුන සෑම ඉඩම් රාජසන්තක ඉඩම් හැරීමට උන්තානසේනේ අත්පත ඇති ලියවිල්ලකින් උන්තානසේ විසින් ප්‍රකාශකරණ බව මෙහි දැනගත යුතුයි.

එච්. ඩී. ප්‍රේමානන්ද්‍රන්,  
විශේෂ මන්ත්‍රීවරයාකන්තානසේ.

## சுட்டிய காணிகளின் விவரம்.

வடமத்தியமாகாணம் துவரகம்பனாத்தை எப்பாவலக்கோற்றை கெலகம் துணையைச் சார்ந்த தெமற்றவெவ என் துல் கிராமத்தினுள்ள, இத்துடனணுகப்படும் உறுதிப்படுத்திய படப்பிரதியில் விவரித்தபடியே, கீழ்க் குறிக்குக் காணித்துண்டுகள்:—

பிரதம படம் 232.

காணித்துண்டு.	காணியின் பெயர்.	விசாலம். ஏ. அ. பே.
1	இங்குறவெலகெனியாய	19 1 17
1a	தெமற்றவெலகெனியாய	2 3 38
1b	ஊ	2 3 34
2	தெமற்றவெவதிஸம்ப	1 2 3
2a	கோங்காவத்தை	0 2 0
2b	ஊ	0 1 24
2c	ஊ	0 0 8
2d	தெமற்றவெவதிஸவம்ப	0 1 2
6	வெல்கட்டுவ	1 3 17
6a	பஸம்ப அல்லது டியத்தேவத்தை	0 0 37
6a	கல்கத்தாக்கும் புற	0 2 38
6a	பஸம்ப அல்லது டியத்தேவத்தை	0 3 13
7a	தெமற்றவெவபஸம்ப	0 2 28
8	தெமற்றவெவமூக்கலான	458 0 7
8a	ஊ	0 1 30
8b	தெமற்றவெவவல்கட்டுவ	2 1 32
8b	தெமற்றவெவமூக்கலான	0 1 25
		<hr/> 493 2 33 <hr/>

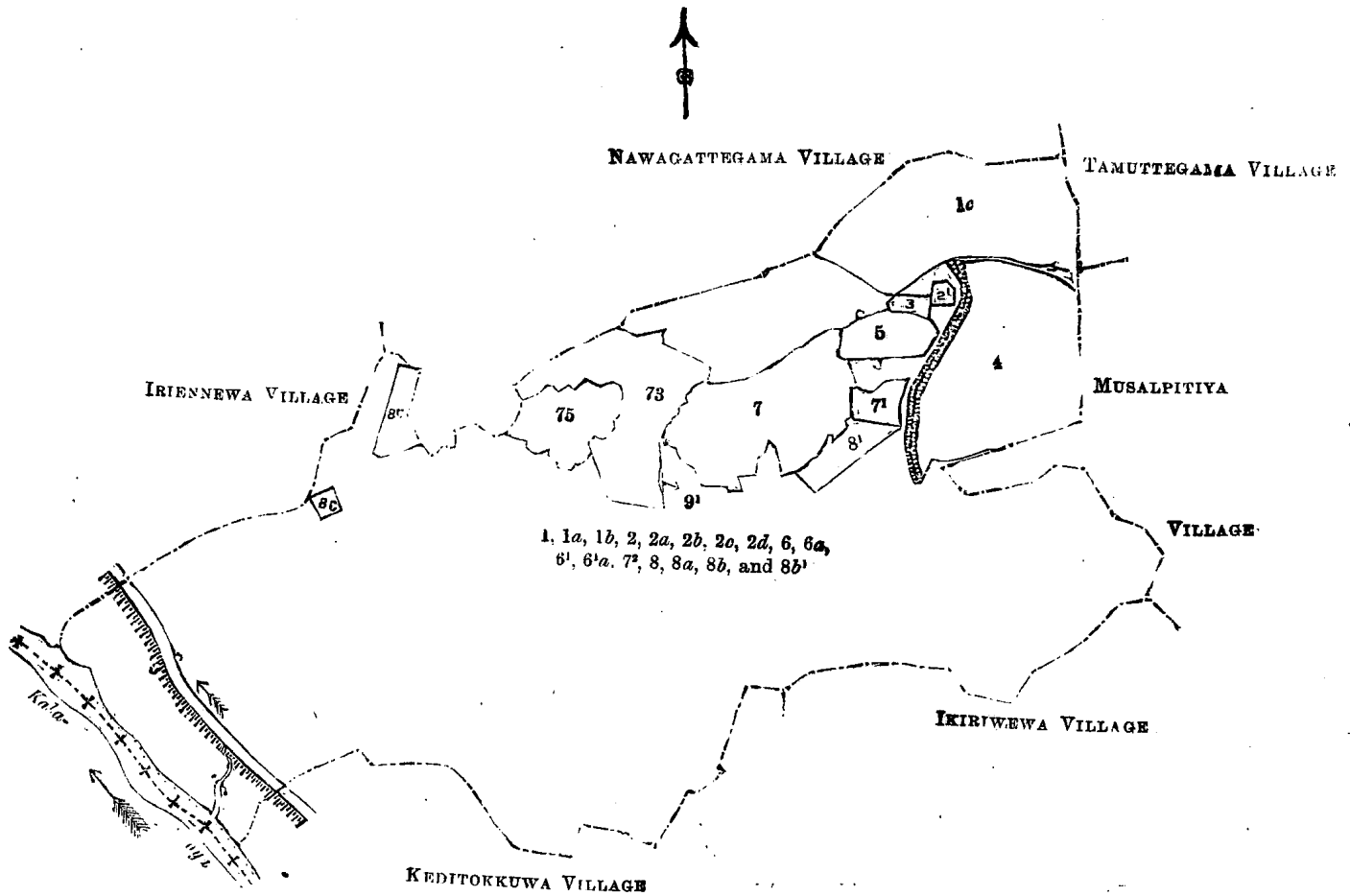
எல்லைகளாவன: வடக்கு-இரியன்னெவ என்னும் கிராம எல்லை, நவகத்தேகம வென்னும் கிராம எல்லை; கிழக்கு-தமுத்தேகம வென்னும் கிராம எல்லை, முசல்பிட்டிய வென்னும் கிராம எல்லை; தெற்கு-இக்கிரிவெவ என்னும் கிராம எல்லை, கெழ்தோக்குவ என்னும் கிராம எல்லை; மேற்கு-காவாலி ஆறு.

கவனிப்பு.—மேற்சொல்லிய எல்லைகளுக்குட்பட்டனவாகிய கீழ் குறிக்குக் காணித்துண்டுகள் இவ்வறிவித்தவனின் பரம் நீக்கப்பட்டிருக்கின்றன வென்பதையும், அவைகளின் விசாலத்தொகையாகும் 166 ஏக்கர் 1 அட்ட 30 பேட்சும் முன் சொன்ன 493 ஏக்கர் 2 அட்ட 33 பேட்சுக்குள் அடங்கவில்லை என்பதையும் கவனிக்கவேண்டியது:—

பிரதம படம் 232.

காணித்துண்டு	காணியின் பெர்.	விசாலம். ஏ. அ. பே.
1c	தெமற்றவெலகெனியாய	37 3 26
2i	வெல்பொடகெல (182,512 ம் உருமைப்படத்தில் கண்டிருக்கும் காணி)	0 2 39
3	தெமற்றவெவகமமெத	1 2 18
4	தெமற்றவெவ	43 3 17
5	தெமற்றவெவகெல (152,134, 205,703 ம் உருமைப்படங்களில் கண்டிருக்கும் காணிகள்)	6 0 9
7	தெமற்றவெவபகாலவெல	29 0 30
7i	தெமற்றவெவகெல (152,135, 202,463 ம் உருமைப்படங்களில் கண்டிருக்கும் காணிகள்)	3 1 21
7a	தெமற்றவெவகெல (152,137, 141,746, 186,835, 188,007, 188,008, 186,834, 137,970 ம் உருமைப்படங்களில் கண்டிருக்கும் காணிகள்)	22 3 23
7a	தெமற்றவெவகெல	10 2 23
8c	தெமற்றவெவமூக்கலான	1 0 0
8i	இங்கு துவளையாய்கேனை (192,098, 182,511, 182,514, 182,515, 186,876 ம் உருமைப்படங்களில் கண்டிருக்கும் காணிகள்)...	5 0 21
8a	இறியிகட்டுகெல (195,695 ம் உருமைப்படத்தில் கண்டிருக்கும் காணி)	3 3 31
9i	தெமற்றவெவஅக்கர	0 0 13
		<hr/> 166 1 30 <hr/>

[ For Tracing see page 865. ]



Scale of 24 Chains to an Inch.

Situation : Dematawewa village in Anuradhapura District of Eppawala korale.

Preliminary plan 232.

Lot.	Name of Land.	Extent.	
		A.	R. P.
1	Hinguruwelahenyaya	19	1 17
1a	Dematawewahenyaya	2	3 38
1b	Do.	2	3 34
2	Dematawewa tisbamba	1	2 3
2a	Kongahawatta	0	2 0
2b	Do.	0	1 24
2c	Do.	0	0 8
2d	Dematawewa tisbamba	0	1 2
6	Welkatua	1	3 17
6a	Galkandakumbura	0	2 38
6 <sup>1</sup>	Pasbamba <i>alias</i> Diyadewata	0	0 37
6 <sup>1</sup> a	Do	0	3 13
7 <sup>2</sup>	Dematawewapasbamba	0	2 28
8	Dematawewamukalana	458	0 7
8a	Do.	0	1 30
8b	Dematawewawelkatua	2	1 32
8b <sup>1</sup>	Dematawewamukalana	0	1 25
		493	2 33
<i>Lots excluded.</i>			
1c	Dematawewahenyaya	37	3 25
2 <sup>1</sup>	Welbodakele (T.P. 182,512)	0	2 39
3	Dematawewagammeda	1	2 18
4	Dematawewa	43	3 17
5	Dematawewakele (T. Ps. 152,134,205,703)	6	0 9
7	Dematawewapahalawela	29	0 30
7 <sup>1</sup>	Dematawewakele (T. Ps. 152,135, 202,463)	3	1 21
7 <sup>2</sup>	Dematawewakele (T. Ps. 152,137, 141,746. &c.)	22	3 23
7 <sup>3</sup>	Dematawewawela	10	2 23
8c	Dematawewamukalana	1	0 0
8 <sup>1</sup>	Hinguruwalayayehena (T. Ps. 192,098, &c.)	5	0 21
8 <sup>2</sup>	Erinnekatukele (T.P. 195,695)	3	3 31
9 <sup>1</sup>	Dematawewa-akkare	0	0 13
		166	1 30

Notice under "The Waste Lands Ordinances of 1897, 1899, 1900, and 1903."

TAKE notice, that unless within three months from the 28th day of July, 1905, the persons, if any, who claim any interest in the lands hereinafter mentioned or in any one or more of such lands, make claim in person or in writing to the said lands or any of them or to some interest therein to H. O. Fox, Esq., Special Officer appointed under section 28 of "The Waste Lands Ordinances, 1897, 1899, 1900, and 1903," at his office at Hill House, Mutwal, Colombo:

Such Special Officer, in pursuance of the powers vested in him by the said Ordinances, will declare by writing under his hand that the said lands or such of them, as to which no claim has been made, are the property of the Crown.

H. O. Fox,  
Special Officer.

Description of the Lands referred to.

The following lots situated in the village of Mahabellankadawala in the Pahala Medagandahe tulana of the Nuwaragam korale of the Nuwaragam palata, in the North-Central Province, as described in the annexed certified tracing:—

Preliminary plan 214.

Lot.	Name of Land.	Extent.	
		A.	R. P.
1	Mahabellankadawalakele and Hinthambalagahamukalana	470	3 23
1a	Do.	3	0 0
1b	Hinthambalagahamukalana	39	2 22
1c	Do.	8	0 15
1d	Do.	3	1 0
1e	Do.	4	0 0
1f	Do.	1	3 30
4	Mahabellankadawala tisbamba	2	3 30
6	Mahabellankadawalakele	0	1 3
7	Do.	0	1 10
8	Do.	0	3 15
9	Rajapaksegamahena	0	1 16
		535	2 4

and bounded as follows: on the north by the village limit of Solonwewa, the village limit of Mehiellewa, the village limit of Malwanagama, the village limit of Paindikulama; on the east by the village limit of Talakolawewa, the village limit of Akuranayagama; on the south by the village limit of Kudabellankadawala, the village limit of Rajapaksegama; on the west by the village limit of Konwewa, the village limit of Solonwewa.

NOTE.—The following lots lying within the above boundaries are excluded from this notice, and their aggregate acreage of 130 acres and 14 perches, is not included in the acreage of 535 acres 2 roods and 4 perches given above:—

Preliminary plan 214.

Lot.	Name of Land.	Extent.	
		A.	R. P.
1a	Hinthambalagahamukalana	34	2 35
1g	Mahabellankadawalaminiptaniya	0	2 0
2	Mahabellankadawalawewa	64	2 0
3	Mahabellankadawalawella	28	1 19
5	Mahabellankadawalawatta	2	0 0
		130	0 14

මෙහි 1905ක්වූ ජූලි මස 28 වෙනි දින පටන් තුන්මාසකට ඇතුළතදී මෙහි පහත දක්වන ඉඩම්වලට නොහොත් ඉන් එකකට නොහොත් වැඩිගණකකට යම් අයිතිවාසිකමක් තිබෙන යම් අයවල් ඇත්නම් ඒ අය විසින් මුඩුබිම් සම්බන්ධව වර්ෂ 1897, 1899, 1900 සහ 1903න් ආඥාපණවලට 28 වෙනි වගන්තියේ ප්‍රකාරයට පත්කරණු ලැබූ විශේෂ මත් ක්‍රියාවලියකින් තොරව මෙහි දැන් රජයේ සතුව ඇති ඉඩම්වලට නොහොත් ඊට ඇති යම් කොටසකට කිසි අයිතිවාසිකමක් පෙන්වා සිටින්නට නොහැකිවුවහොත්, එක් විශේෂ මත් ක්‍රියාවලියකින් තොරව ඉහත කී ආඥාපණවලින් ලැබී තිබෙන බලවල ප්‍රකාරයට අයිතිවාසිකම් නොකියාපු එකී ඉඩම් එක්කෝ එයින් අයිතිවාසිකමක් ගෙණ හැර දක්වන්නට නොහැකිවූ සෑම ඉඩම් රජයට හැරීමට උත්සාහයෙන් අත්සන ඇති ලියවිල්ලකින් උත්සාහයෙන් විසින් ප්‍රකාශකරණ බව මෙහි දැනගත යුතුය.

එම්. ඩී. ජෝන්සන්,  
විශේෂ මත් ක්‍රියාවලියකින් තොරව.

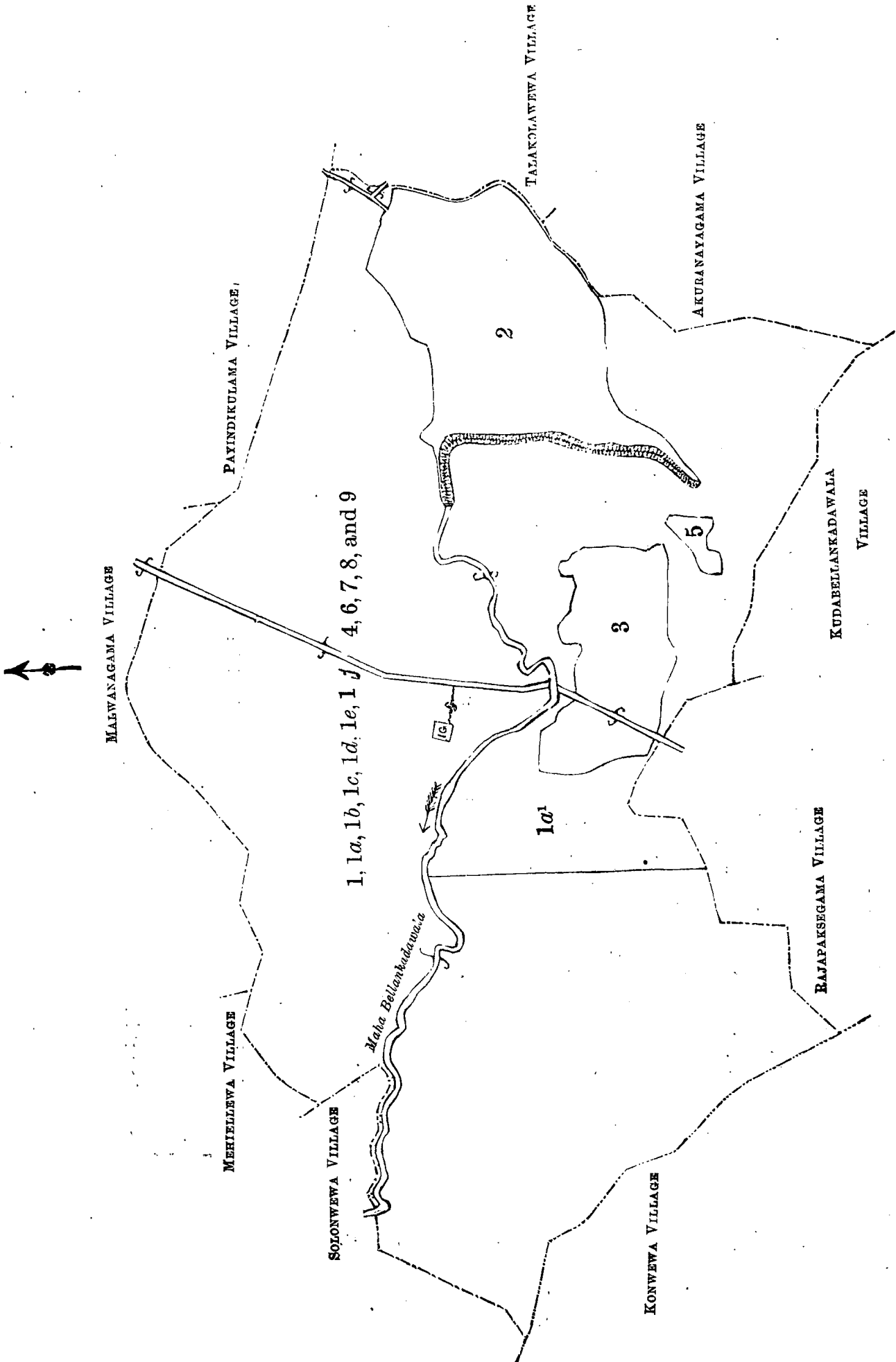
ඉඩම්වල කොටසුරු.

උතුරු මධ්‍යම දිසාවේ නුවරගම්පලායේ නුවරගමිකෝරළේ පහල මැදගන්දහයේ කුලායේ මහබෙල්ලක්කඩවල යන ගම පිහිටා තිබෙන මීට අමුතුව සහතික සිතියමේ පෙන්නුම් වන මෙහි පහත දක්වන බිම්වලට, එනම්:—

බිම්කඩවල නම.	ඉඩමේ නම.	මුල් පිතියම 214.		බිම්කරු. අ. රු. ප.
		මහබෙල්ලක්කඩවලකැලේ සහ සිත්තමලගහ මූලාශ්‍රය	එම	
1	මහබෙල්ලක්කඩවලකැලේ සහ සිත්තමලගහ	470	3 23	
1a	එම	3	0 0	
1b	සිත්තමලගහ මූලාශ්‍රය	39	2 22	
1c	එම	8	0 15	
1d	එම	3	1 0	
1e	එම	4	0 0	
1f	එම	1	3 30	
4	මහබෙල්ලක්කඩවල නිස්බලේ	2	3 30	
6	මහබෙල්ලක්කඩවලකැලේ	0	1 3	
7	එම	0	1 10	
8	එම	0	3 15	
9	රජපක්‍ෂයේගමගේන	0	1 16	
		535	2 4	







Scale of 16 Chains to an Inch.

Situation : Mahabellankadawala village in Anuradhapura District of Nuwaragam korale.

Preliminary plan 214.

*Tenement List.*

Lot.	Name of Land.	Extent.		
		A.	R.	P.
1	Mahabellankadawalakele and Heentambalagahamukalana	470	3	23
1a	Do.	3	0	0
1b	Heentambalagahamukalana	39	2	22
1c	Do.	8	0	15
1d	Do.	3	1	0
1e	Do.	4	0	0
1f	Do.	1	3	30
4	Mahabellankadawala tisbamba	2	3	30
6	Mahabellankadawalakele	0	1	3
7	Do.	0	1	10
8	Do.	0	3	15
9	Rajapaksegamahena	0	1	16
		535	2	4

*Lots excluded.*

1a <sup>1</sup>	Heentambalagahamukalana	34	2	35
1g	Mahabellankadawalaminipittaniya	0	2	0
2	Mahabellankadawalawewa	64	2	0
3	Mahabellankadawalawela	28	1	19
5	Mahabellankadawalawatta	2	0	0
		130	0	14

Sheets F<sub>1-9</sub><sup>14</sup>, F<sub>24-32</sub><sup>13</sup> and F<sub>17-25</sub><sup>14</sup>

Surveyor-General's Office,  
Colombo, July 11, 1905.

2,237

R. S. TEMPLETON,  
for Surveyor-General.

Anuradhapura S. O. 65—1905

**Notice under "The Waste Lands Ordinances of 1897, 1899, 1900, and 1903."**

**T**AKE notice, that unless within three months from the 28th day of July, 1905, the persons, if any, who claim any interest in the lands hereinafter mentioned or in any one or more of such lands, make claim in person or in writing to the said lands or any of them or to some interest therein to H. O. Fox, Esq., Special Officer appointed under section 28 of "The Waste Lands Ordinances, 1897, 1899, 1900, and 1903," at his office at Hill House, Mutwal, Colombo :

Such Special Officer, in pursuance of the powers vested in him by the said Ordinances, will declare by writing under his hand that the said lands or such of them, as to which no claim has been made, are the property of the Crown.

H. O. Fox,  
Special Officer.

*Description of the Lands referred to.*

The following lots situated in the village of Pahala Hammillewa in the Elimedatulana of the Eppawala korale of the Nuwaragam palata, in the North-Central Province, as described in the annexed certified tracing :—

Preliminary plan 183.

Lot.	Name of Land.	Extent.		
		A.	R.	P.
1	Huriyagahayaya	61	0	13
1a	Do.	0	1	2
1b	Do.	2	3	5
1c	Do.	0	0	35
3	Pahala Hammillewe tisbamba	1	0	28
3a	Do.	0	0	12
6	Wewapahaladeniya	0	0	32
7	Webadapitiya	2	3	0
7a	Do.	0	2	0
8 <sup>2</sup>	Pahala Hammillewewela	0	0	12
9a	Pahala Hammillewekele	0	0	20
9b	Wewapahala-akarabima	0	3	7
9c	Pahalahammillewekele	1	1	14
9b <sup>1</sup>	Wewapahaladena	0	2	13
10	Welapahalahenyaya	7	2	0
10a	Do.	0	2	21
11	Pahala Hammillewewewapahalahenyaya	226	1	9
12	Kattiyawe Elagawamukalana	191	0	6
12a	Do.	0	1	24
		497	3	13

and bounded as follows : on the north by the village limit of Rajjallegama, the village limit of Hurigawewa ; on the east by the village limit of Galwaduwegama ; on the south by the Mediyawa-ela, the Kattiyawa-ela ; on the west by the village limit of Acharigama, the village limit of Uhumigama.

NOTE :—The following lots lying within the above boundaries are excluded from this notice, and their aggregate acreage of 281 acres 2 roods and 4 perches is not included in the acreage of 497 acres 3 roods and 13 perches given above :—

Preliminary plan 183.

Lot.	Name of Land.	Extent.		
		A.	R.	P.
2	Pahalammillewewewa	97	3	31
4	Pahalammillewegammedde	3	1	0
5	Alutwatta	0	3	21
7 <sup>1</sup>	T.P. 169,456	2	2	27
8	Pahalammillewewela	35	0	30
8 <sup>1</sup>	T.Ps. 141,858, 141,863, and 153,311	5	3	19
8 <sup>2</sup>	T.Ps. 182,532 and 203,577	1	1	28
8 <sup>3</sup>	T.Ps. 177,500 and 177,501	1	3	9
8 <sup>4</sup>	T.Ps. 162,952 and 177,502	10	0	16
9	Wewapahala-ackera (T. Ps. 179,543 and 214,492)	21	1	8
11a	Pahalammillewewewapahalahenyaya	100	0	15
12b	Pahalammilleweminipittaniya	1	0	0
		281	2	4

මේ 1905ක්වූ ජූලි මස 28 වෙනි දින පටන් කුත්වාසයක් ඇතුළතදී මෙහි පහත දක්වන ඉඩම්වලට නොහොත් ඉන් එකකට නොහොත් වැඩි ගණනකට යම් අයිතිවාසිකමක් තිබෙන යම් අතැල් ඇත්නම් ඒ අය විසින් මුහුණුම් සම්බන්ධව වසර 1897, 1899, 1900 සහ 1903 දී ආණ්ඩුකරුන් වෙතින් දෙන ලද ප්‍රකාරයට පත්කරණු ලැබූ විෂය මන්ත්‍රීවරයා නත්තාසේයේ යොමු වූ මේ ඉඩම් සඳහා නිකුත් කරන ලද ඉඩම් පිටුවට ඇත්නම් පෙනී සිටින ලදී. මෙහි ලියවිල්ලකින් එක් ඉඩම්වලට නොහොත් ඊට ඇති යම් කොටසකට කිසි අයිතිවාසිකමක් පෙන්වාසිවිට නොහැකිවුවහොත්, එය විශේෂ මන්ත්‍රීවරයා නත්තාසේට ඉහත කී ආණ්ඩුකරුන් වෙතින් ලැබී තිබෙන බලවල ප්‍රකාරයට අයිති වාසිකම් නොතිබුණු එක් ඉඩම එක්කෝ එකීන් අයිතිවාසිකමක් ගෙණහැර දක්වනට නොහැකිවුවහොත් ඉඩම් රාජ්‍යයට හානිවලට පත්කරනු ලැබීමට ඉඩ ඇත. මෙහි ලියවිල්ලකින් උන්තාසේ පිහිටි ප්‍රකාශකරණ බව මෙහි දැනගත හැකිය.

එම්. ඩී. බ්‍රොක්ස්,  
විශේෂ මන්ත්‍රීවරයා නත්තාසේ.

**ඉඩම්වල නොරතුරු.**

උතුරු මධ්‍යම දිසාවේ නුවරගම් පලාතේ එළවලුකොට්ටේ එළවලුකොට්ටේ පහලහම්මිල්ලාව යන ගම පිහිටා තිබෙන මේ අඩුකපු සහතික සිතියමේ පෙනීයන මෙහි පහත දක්වන ක්ෂේත්‍ර, එනම් :—

ක්ෂේත්‍ර විස්තරය.	මුල් සිතියම 183. ඉඩමේ නම.	ක්ෂේත්‍රය. අ. රු. ප.
1	හුරියගහකොට	61 0 13
1a	එම	0 1 2
1b	එම	2 3 5
1c	එම	0 0 35
3	පහලහම්මිල්ලාවේ නිසබඩ	1 0 28
3a	එම	0 0 12
6	වැවපහලුදෙණිය	0 0 32
7	වැවකපිටිය	2 3 0
7a	එම	0 2 0
8 <sup>1</sup>	පහලහම්මිල්ලාවේ වෙල	0 0 12
9a	පහලහම්මිල්ලාවේ කැලේ	0 0 20
9b	වැවපහලුකොට්ටේ	0 3 7
9c	පහලහම්මිල්ලාවේ කැලේ	1 1 14
9b <sup>1</sup>	වැවපහලුකොට්ටේ	0 2 13
10	වෙලපහලුකොට්ටේ	7 2 0
10a	එම	0 2 21
11	පහලහම්මිල්ලාවේ වැවපහලුකොට්ටේ	226 1 9
12	කපිටියාවේ ඇලගොඩා මුහුදුකලා	191 0 6
12a	එම	0 1 24
		497 3 13

මේ මාසිම්.—උතුරු මධ්‍යම දිසාවේ ගම ගමේ ගම්බද, හුරියගහවැව ගම ගමේ ගම්බද, නැගෙනහිරට ගල්වඩු වැව ගම ගමේ ගම්බද, දකුණට මැහිතොට ඇල, කපිටියාවේ ඇල, බස්නාහිරට ආවරගම ගම ගමේ ගම්බද, උසුම් ගම ගමේ ගම්බද.

[ඉහත කී මාසිම්වලට මැදි වූ මෙහි පහත දක්වන ක්ෂේත්‍ර මෙම දක්වන මෙන් අත්හැරිය වගන් එවායේ මුළු ක්ෂේත්‍රය වන අක්කර 281කින් රු. 2කින් පර්චස් 4ර ඉහත කී අක්කර 497කින් රු. 3කින් පර්චස් 13කින් ක්ෂේත්‍රයේ අඩංගු නොවන වගන් මෙහි දැනගත හැකිය.]

ක්ෂේත්‍ර විස්තරය.	මුල් සිතියම 183. ඉඩමේ නම.	ක්ෂේත්‍රය. අ. රු. ප.
2	පහලහම්මිල්ලාවේ වැව	97 3 31
4	පහලහම්මිල්ලාවේ ගම මැද	3 1 0
5	අළුත්වත්ත	0 3 21
7 <sup>1</sup>	169,456 පිහුරු කරදියේ පේන ඉඩම	2 2 27
8	පහලහම්මිල්ලාවේ වෙල	35 0 30
8 <sup>1</sup>	141,858, 141,863 සහ 153,311 පිහුරු කඩදැසිවල පේන ඉඩම්	5 3 19
8 <sup>2</sup>	182,532 සහ 203,577 පිහුරු කඩදැසිවල පේන ඉඩම්	1 1 28
8 <sup>3</sup>	177,500 සහ 177,501 පිහුරු කඩදැසිවල පේන ඉඩම්	1 3 9
8 <sup>4</sup>	162,952 සහ 177,502 පිහුරු කඩදැසිවල පේන ඉඩම්	10 0 16
9	179,543 සහ 214,492 පිහුරු කඩදැසිවල පේන වැවපහලුකොට්ටේ	21 1 8
11a	පහලහම්මිල්ලාවේ වැවපහලුකොට්ටේ	100 0 15
12b	පහලහම්මිල්ලාවේ කපිටිය	1 0 0
		281 2 4

9) தன்பின் சொல்லப்படுங் காணிகளுள் ஒன்றிலேனும் பலவிலேனும் எவ்வித உடந்தையாயினும் தங்களுக்குண்டென உரித்துப்பெசுவோர்கள் யாருமிருந்தால், அவர்கள், 1905 டி. 28 (ஆடி) 28 ந்தேதி துவக்கம் மூன்று மாதத் தினுள், 1897 முதல் 1903 ம் ஆண்டு வரையுள்ள பாணிலச்சட்டங்களின் 28 ம் பிரிவின் பிரகாரம் ஏற்படுத்திய விசேஷ உத்தியோகத்தர் எச். ஓ. பொக்சுதுரை அவர்களிடம் கொழுப்பு முகத்துவாரம் "ஹில் ஹவுஸ்" என்னும் அவருடைய கந்தோரில் முகாமுகமாயேனும் எழுத்து மூலமாயேனும் தங்களுக்குண்டெனும் உரித்தை அல்லது உடந்தையைத் தெரிவிப்பாவிடில், சொல்லிய விசேஷ உத்தியோகத்தர் சொல்லிய சட்டங்களால் தமக்கு உண்டாய அதிகாரத்தைக்கொண்டு சொல்லிய காணிகளை அல்லது அவைகளுள் உரித்துப்பெசுப்பதாதனவற்றை முடிக்குரிய ஆதனமென தமது கைச்சாத்திட்டு எழுத்து மூலமாய் வெளிப்படுத்துவார் என்பதை அறிந்துகொள்க.

எச். ஓ. பொக்சு, விசேஷ உத்தியோகத்தர்.

சுட்டிய காணிகளின் விவரம்.

வடமத்திய மாகாணம் துவரகம்பளாத்தை எப்பாவலுக்கோற்றி எவிமெத்துனானையைச்சேர்ந்த பகலகம்மில்லாவ என்னும் கிராமத்தினுள்ள, இத்துடனணக்கப்படும் உறுதிப்படுத்திய பட்டப்பிரதியில் விவரித்தபடியே, கீழ்க்குறிக்கும் காணிக் துண்டுகள்:—

பிரதம பட்டம் 183.

காணிக் துண்டு.	காணியின் பெயர்.	விசாலம். ஏ. அ. பெ.
1 ...	கூரியக்கயாய ...	61 0 13
1a ...	ஷே ...	0 1 2
1b ...	ஷே ...	2 3 5
1c ...	ஷே ...	0 0 35
3 ...	பகலகம்மில்லாவே திஸ்பம்ப ...	1 0 28
3a ...	ஷே ...	0 0 12
6 ...	வெவபகலதெனிய ...	0 0 32
7 ...	வாபடபிற்றிய ...	2 3 0
7a ...	ஷே ...	0 2 0
8 <sup>a</sup> ...	பகலகம்மில்லாவே வெவ ...	0 0 12
9a ...	பகலகம்மில்லாவே கெலே ...	0 0 20
9b ...	வெவபகால அக்கரபிம்ம ...	0 3 7
9c ...	பகலகம்மில்லாவே கெல ...	1 1 14
9b <sup>1</sup> ...	வெவபகலகேனை ...	0 2 13
10 ...	வெவபகலகேன்யாய ...	7 2 0
10a ...	ஷே ...	0 2 21
11 ...	பகாலகம்மில்லாவே வெவபகாலதெனியாய ...	226 1 9
12 ...	சுட்டியாவே எலகாவமூக்கல்லான ...	191 0 6
12a ...	ஷே ...	0 1 24
		497 3 13

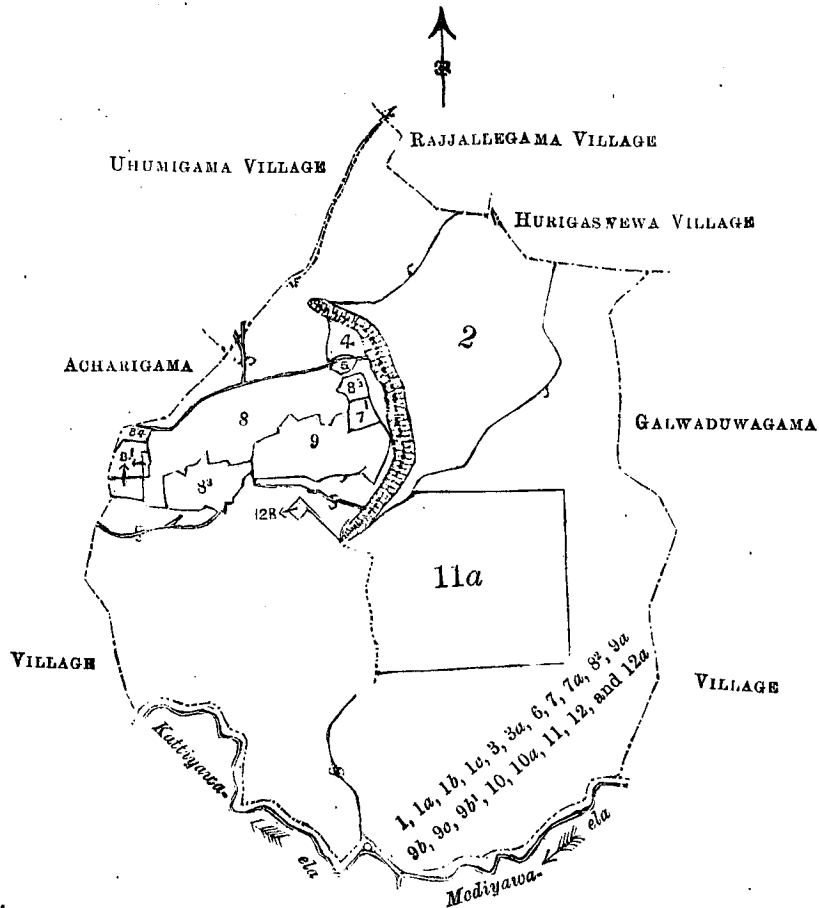
எல்லைகளாவன: வடக்கு-மஜ்ஜல்லகம் வென்னும் கிராம எல்லை, கூரிகஸ்வெவ என்னும் கிராம எல்லை; கீழ்க்கு-கல்வெவ வாசும வென்னும் கிராம எல்லை; தெற்கு-மெதியாவல, சுட்டியாவல என்னும் அருவிகள், மேற்கு-ஆச்சாரிகம வென்னும் கிராம எல்லை, உருமிகம வென்னும் கிராம எல்லை.

கவனிப்பு.—மேற்சொல்லிய எல்லைகளுக்குட்பட்டனவாகிய கீழ்க்குறிக்கும் காணிக் துண்டுகள் இவ்வறிவித்தலினின்றும் நீக்கப்பட்டிருக்கின்றன வென்பதையும், அவைகளின் விசாலத்தொகையாகும் 281 ஏக்கர் 2 அட 4 பெட்டகம் மேற் சொல்லப்பட்ட 497 ஏக்கர் 3 அட 13 பெட்டகங்களில் சேரவில்லை வென்பதையும் கவனிக்கவேண்டியது:—

பிரதம பட்டம் 183.

காணிக் துண்டு.	காணியின் பெயர்.	விசாலம். ஏ. அ. பெ.
2 ...	பகலகம்மில்லாவே வெவ ...	97 3 31
4 ...	பகலகம்மில்லாவே கட்டமெத ...	3 1 0
5 ...	அருவந்த ...	0 3 21
7 <sup>1</sup> ...	169,456 ம் உருமைப்படத்தில் கண்டிருக்கும் காணி ...	2 2 27
8 ...	பகலகம்மில்லாவே வெவ ...	35 0 30
8 <sup>1</sup> ...	141,858, 141,863, 153,311 ம் உருமைப்படங்களில் முறையே கண்டிருக்கும் காணிகள் ...	5 3 19
8 <sup>2</sup> ...	182,532, 203,577 ம் உருமைப்படங்களில் முறையே கண்டிருக்கும் காணிகள் ...	1 1 28
8 <sup>3</sup> ...	177,500, 177,501 ம் உருமைப்படங்களில் முறையே கண்டிருக்கும் காணிகள் ...	1 3 9
8 <sup>4</sup> ...	162,952, 177,502 ம் உருமைப்படங்களில் முறையே கண்டிருக்கும் காணிகள் ...	10 0 16
9 ...	வெவபகல அக்கரே (உ. ப. 179,543, 214,492) ...	21 1 8
11a ...	பகலகம்மில்லாவே வெவபகலகேன்யாய ...	100 0 15
12b ...	பகலகம்மில்லாவே மினிப்பிற்றனயா ...	1 0 0
		281 2 4

[For Tracing see page 872.]



Scale of 32 Chains to an Inch.

Situation: Pahala Hammillewa village in Anuradhapura District of Eppawala korale.  
Preliminary plan 183.

Lot.		Name of Land.				Extent.	
		<i>Tenement List.</i>				A. R. P.	
1	...	Huriyagahayaya	...	...	61	0	13
1a	...	Do.	...	...	0	1	2
1b	...	Do.	...	...	2	3	5
1c	...	Do.	...	...	0	0	35
3	...	Pahala Hammillewe tisbamba	...	...	1	0	28
3a	...	Do.	...	...	0	0	12
6	...	Wewapahaladeniya	...	...	0	0	32
7	...	Webadapitiya	...	...	2	3	0
7a	...	Do.	...	...	0	2	0
82	...	Pahala Hammillewewela	...	...	0	0	12
9a	...	Pahalahammillewekele	...	...	0	0	20
9b	...	Wewapahala-akarabima	...	...	0	3	7
9c	...	Pahala Hammillewekele	...	...	1	1	14
9d <sup>1</sup>	...	Wewapahalahena	...	...	0	2	13
10	...	Welaphalahenyaya	...	...	7	2	0
10a	...	Do.	...	...	0	2	21
11	...	Pahala Hammillewewewapahalahenyaya	...	...	226	1	9
12	...	Kattiyawe-elagawamukalana	...	...	191	0	6
12a	...	Do.	...	...	0	1	24
					497	3	13
<i>Lots excluded.</i>							
2	...	Pahala Hammillewewewa	...	...	97	3	31
4	...	Pahala Hammillewegammeda	...	...	3	1	0
5	...	Alutwatta	...	...	0	3	21
7 <sup>1</sup>	...	T.P. 169,456	...	...	2	2	27
8	...	Pahala Hammillewewela	...	...	35	0	30
8 <sup>1</sup>	...	T.Ps. 153,311, 141,858, 141,863	...	...	5	3	19
8 <sup>3</sup>	...	T.Ps. 182,532, 203,577	...	...	1	1	28
8 <sup>5</sup>	...	T.Ps. 162,952, 177,502	...	...	10	0	16
8 <sup>4</sup>	...	T.Ps. 177,500, 177,501	...	...	1	3	9
9	...	Wewapahala-ackera, T.Ps. 179,543 and 214,492	...	...	21	1	8
12b	...	Pahala Hammilleweminipittaniya	...	...	1	0	0
11a	...	Pahala Hammillewewewapahalahenyaya	...	...	100	0	15
					281	2	4

Notice under "The Waste Lands Ordinances of 1897, 1899, 1900, and 1903."

TAKE notice, that unless within three months from the 28th day of July, 1905, the persons, if any, who claim any interest in the lands hereinafter mentioned or in any one or more of such lands, make claim in person or in writing to the said lands or any of them or to some interest therein to H. O. Fox, Esq., Special Officer appointed under section 28 of "The Waste Lands Ordinances, 1897, 1899, 1900, and 1903," at his office at Hill House, Mutwal, Colombo :

Such Special Officer, in pursuance of the powers vested in him by the said Ordinances, will declare by writing under his hand that the said lands or such of them, as to which no claim has been made, are the property of the Crown.

H. O. Fox,  
Special Officer.

Description of the Lands referred to.

The following lots situated in the village of Ihalataranagollewa in the Nambadatulana of the Eppawala korale of the Nuwaragam palata, in the North-Central Province, as described in the annexed certified tracing :—

Preliminary plan 185.

Lot.	Name of Land.	Extent.		
		A.	R.	P.
1	Ihalataranagollewehenyaya	100	0	29
1c	Do.	1	2	0
		101	2	29

and bounded as follows : on the north by the village limit of Hurigaswewa, the village limit of Timagama ; on the east by the village limit of Kurukepitiyawa, the Mediyawa-ela, the village limit of Mediyawa ; on the south by the village limit of Pahalataranagollewa ; on the west by the village limit of Galwaduwegama.

NOTE.—The following lots lying within the above boundaries are excluded from this notice, and their aggregate acreage of 92 acres 2 roods and 29 perches is not included in the acreage of 101 acres 2 roods and 29 perches given above :—

Pre'iminary plan 185.

Lot.	Name of Land.	Extent.		
		A.	R.	P.
1b	Ihalataranagollewehenyaya	81	2	15
2	Ihalataranagollewewewa	7	2	23
3	Ihalataranagollewekumbura	3	1	31
		92	2	29

විෂිෂ්ට 1905ක්වූ ජූලි මස 28 වෙනි දින පවත් කුණාටුපායේ ඇතුළතදී මෙහි පහත දක්වන ඉඩම්වලට නොහොත් ඉන් එකකට නොහොත් වැඩිගණනකට යම් අයිතිවාසිකමක් තිබෙන යම් අයවල් ඇත්නම් ඒ අය විසින් මුහුණින් සම්බන්ධ වී 1897, 1899, 1900 සහ 1903ක අදාළවලට 28 වෙනි වගන්තියේ ප්‍රකාරයට පත්කරගැනීමට විශේෂ මන්ත්‍රණවරයානන්තරයෙන් යොමු වූ මේදර හිල් කවුන්සිලයේ සභාපතිවරයාට මෙහි විෂය මන්ත්‍රණවලට ඇවිත් පෙනී සිටි හෝ ලියවිල්ලකින් එක් ඉඩමක් වලට නොහොත් ඊට ඇති යම් කොටසකට කිසි අයිතිවාසිකමක් පෙනවා සිටිනට නොහැකිදැයි, එක් විශේෂ මන්ත්‍රණවරයානන්තරයෙන් ඉහත අදාළවලට ලැබී තිබෙන බලවල ප්‍රකාරයට අයිතිවාසිකම් නොකියාපූ එක් ඉඩම එක්කෝ එකීන් අයිතිවාසිකමක් ගෙණගැරිදක්වනට නොහැකි සෑම ඉඩමක් රාජසන්තක ඉඩම් කැපීමට උත්සාහයෙන් අත්පහ ඇති ලියවිල්ලකින් උත්සාහයේ විසින් ප්‍රකාශකරණ බව මෙහි දැනගත යුතුයි.

එච්. ඩී. ජෝන්සන්,  
විශේෂ මන්ත්‍රණවරයානන්තරයේ.

ඉඩම්වල කොරකුරු.

උතුරු මධ්‍යම දිසාවේ නුවරඑළිය ප්‍රදේශයේ එප්පාවලානාරාජ කටුවැලියාගේ ඉහල කරනනාලියාට යන ගම පිහිටා තිබෙන මීට අමුණාපු සහතික සිතියම පෙරීයන මෙහි පහත දක්වන බිම්කරුවන්, එනම්:—

මුල් සිතියම 185.

බිම්කරුවන්.	ඉඩමේ නම.	බිම්කරම.
		අ. රු. ප.
1	ඉහලකරනනාලියාලියාගේනොය	100 0 29
1c	එම	1 2 0
		101 2 29

මීට මායිම්—උතුරට කුරුණෑවැව යන ගමේ ගම්භූමි, තිමාගම යන ගමේ ගම්භූමි; නැගෙනහිරට කුරුණෑපේපිහිටි යන ගමේ ගම්භූමි, මැටියාලේ ඇලද, මැටියාලේ යන ගමේ ගම්භූමි; දකුණට පහලකරනනාලියාලියාට යන ගමේ ගම්භූමි; බස්නාහිරට ගල්වැව්ගම යන ගමේ ගම්භූමි.

[ඉහත මායිම්වලට මැදිවූ මෙහි පහත දක්වන බිම්කරුවන් මෙම දැන්වීමෙන් අත්හැරිය වගන් එවැනි මුල් බිම්කරම වන අතර 92කුත් රු. 2කුත් පර්ච් 29ක ඉහත අත්කර 101කුත් රු. 2කුත් පර්ච් 29කේ බිම්කරමේ අඩංගු නොවෙනවගන් මෙහි දැනගත යුතුයි].

මුල් සිතියම 185.

බිම්කරුවන්.	ඉඩමේ නම.	බිම්කරම.
		අ. රු. ප.
1b	ඉහලකරනනාලියාලියාගේනොය	81 2 15
2	ඉහලකරනනාලියාලියාලියා	7 2 23
3	ඉහලකරනනාලියාලියාලියා	3 1 31
		92 2 29

இதன்பின் சொல்லப்படும் காணிகளுள் ஒன்றிலேனும் பலவிலேனும் எவ்வித உடந்தையாயினும் தங்களுக்குண்டென உரித்துப்பேசுவார்கள் யாருமிருந்தால், அவர்கள் 1905ம் ஆண்டு சூலாய (ஆடி) 23 ந்தேதி துவக்கம் மூன்று மாதத்திற்குள் 1897 முதல் 1903ம் ஆண்டு வரையுள்ள பாணிலச்சட்டங்களின் 28 ம் பிரிவின் பிரகாரம் ஏற்படுத்திய விசேஷ உத்தியோகத்தர் எச். ஓ. பொக்ஸ் தரை அவர்களிடம் கொழும்பு முகத்துவாரம் "ஹில் ஹவுஸ்" என்னும் அவருடைய கந்தோரில் முகாமுகமாயேனும் எழுத்து மூலமாயேனும் தங்களுக்குண்டெனும் உரிக்கதை அல்லது உடந்தையைத் தெரிவியாவிடல் சொல்லிய விசேஷ உத்தியோகத்தர் சொல்லிய சட்டங்களால் தமக்கு உண்டாய அதிகாரத்தைக்கொண்டு சொல்லிய காணிகளை அல்லது அவைகளுள் உரித்துப்பேசப்படாதவைற்றை முடிக்குரிய ஆதனமென தமது கைச்சாத்திட்டு எழுத்து மூலமாய் வெளிப்படுத்துவார் என்பதை அறிந்துகொள்க.

எச். ஓ. பொக்ஸ்,  
விசேஷ உத்தியோகத்தர்.

சட்டிய காணிகளின் விபரம்.

வட்டத்திய மாகாணம் துவரகம்பனாத்தை எப்பாவலக்கோறன் நம்புதேதுனாணைப்பேசுந்த இலதறனகோல்லாவ என்னும் கிராமத்திலுள்ள இத்துடனணிக்கப்படும் உறுதிப்படுத்திய பட்டியரதியில் விவரித்தபடியே, கீழ்க்குறிக்கப்பட்ட காணிக் குண்டுகள் :—

காணித்துண்டு.	பிரதம பட்டம் 185. காணியின் போர்.	விசாலம். ஏ. அ. பே.
1 ...	இலதறனகோல்லாவேகேயாய ...	100 0 29
1c ...	இல ...	1 2 0
		<hr/> 101 2 29

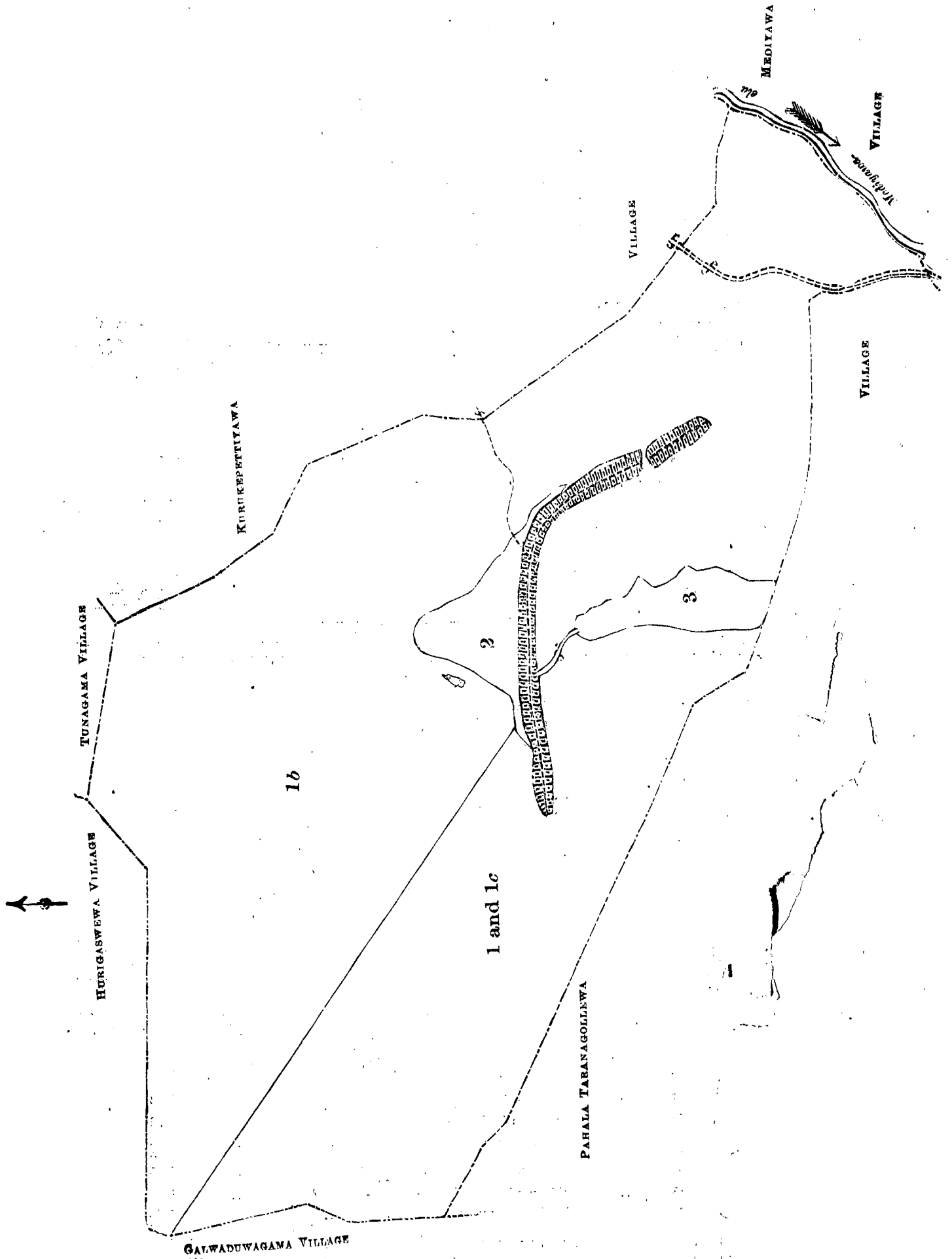
எல்லுகளாவன : வடக்கு-குரிகளவெவக் கிராம எல்லை, திமாகமக் கிராம எல்லை ; கிழக்கு-குறுக்கிப்பிறியாவேக் கிராம எல்லை, மெதியாவலை என்னும் அருவி, மெதியாவக் கிராம எல்லை ; தெற்கு-பகவதறனகோல்லாவக் கிராம எல்லை ; மேற்கு-கல்வ தாவாகமக் கிராம எல்லை.

கவனிப்பு.—மேற்சொல்லிய எல்லைகளுக்குட்பட்டனவாகிய கீழ்க்குறிக்கப்பட்ட காணிக் குண்டுகள் இவ்வறிவித்தவினின் அம் நீக்கப்பட்டிருக்கின்றன வென்பதையும், அவைகளின் விசாலத்தொகையாகும் 92 ஏக்கர் 2 அட 29 பெட்சுக் மூன் சொன்ன 101 ஏக்கர் 2 அட 29 பெட்சுக்குள் அடங்கவில்லை வென்பதையும் கவனிக்கவேண்டியது :—

காணித்துண்டு.	பிரதம பட்டம் 185. காணியின் போர்.	விசாலம். ஏ. அ. பே.
1b ...	இலதறனகோல்லாவேகேயாய ...	81 2 15
2 ...	இலதறனகோல்லாவேவெவ ...	7 2 23
3 ...	இலதறனகோல்லாவேகுடும்புற ...	3 1 31
		<hr/> 92 2 29

[For Tracing see page 875.]





Scale of 8 Chains to an Inch.

Situation : Ihala Taranagollewa village in Anuradhapura District of Eppawala korale.  
Preliminary plan 185.

Lot.	Name of Land.	Extent.		
		A.	R.	P.
1	Ihala Taranagollewehenyaya	100	0	29
1c	Do.	1	2	0
		<u>101</u>	<u>2</u>	<u>29</u>
<i>Lots excluded.</i>				
1b	Ihala Taranagollewehenyaya	81	2	15
2	Ihala Taranagollewewewa	7	2	23
3	Ihala Taranagollewekumbura	3	1	31
		<u>92</u>	<u>2</u>	<u>29</u>

Sheets F<sup>14</sup><sub>35-43</sub> and F<sup>14</sup><sub>51-59</sub>

Surveyor-General's Office,  
Colombo, July 11, 1905.

R. S. TEMPLETON,  
for Surveyor-General.

2,239

Anuradhapura S. O. 67—1905

**Notice under "The Waste Lands Ordinances of 1897, 1899, 1900, and 1903."**

**TAKE** notice, that unless within three months from the 28th day of July, 1905, the persons, if any, who claim any interest in the lands hereinafter mentioned or in any one or more of such lands, make claim in person or in writing to the said lands or any of them or to some interest therein to H. O. Fox, Esq., Special Officer appointed under section 28 of "The Waste Lands Ordinances, 1897, 1899, 1900, and 1903," at his office at Hill House, Mutwal, Colombo :

Such Special Officer, in pursuance of the powers vested in him by the said Ordinances, will declare by writing under his hand that the said lands or such of them, as to which no claim has been made, are the property of the Crown.

H. O. Fox,  
Special Officer.

*Description of the Lands referred to.*

The following lots situated in the village of Mehiellewa in the Pahala Medagandahe tulana of the Nuwaragam korale of the Nuwaragam palata, in the North-Central Province, as described in the annexed certified tracing :—

Preliminary plan 212.

Lot.	Name of Land.	Extent.		
		A.	R.	P.
1	Mehiellawamukalana	213	1	11
1b	Do.	5	0	0
1c	Do.	2	3	20
1d	Do.	0	0	30
1e	Do.	0	3	0
2	Kadurugahayaya	87	2	38
2b	Mehiellewekele	2	0	12
2c	Do.	0	2	16
2e	Kadurugahayaya	0	1	20
3	Wewihalamukalana	9	2	28
5	Mehiellewa tisbamba	3	1	7
5a	Do.	0	1	16
		<u>326</u>	<u>0</u>	<u>38</u>

and bounded as follows : on the north by the village limit of Watupolayagama, the village limit of Doranewa ; on the east by the village limit of Doranewa, the village limit of Eriyagama ; on the south by the village limit of Malwanegama, the village limit of Mahabellankadawala, the village limit of Solonwewa ; on the west by the village limit of Kelegama, the village limit of Watupolayagama.

NOTE.—The following lots lying within the above boundaries are excluded from this notice, and their aggregate acreage of 134 acres 2 roods and 19 perches is not included in the acreage of 326 acres and 38 perches given above —

Preliminary plan 212.

Lot.	Name of Land.	Extent.		
		A.	R.	P.
1a	Mehiellawamukalana	0	2	2
2a	Pahalawela (P.P. 926, 2,770)	1	2	39
2d	Kadurugahayaya	50	0	10
4	Pahalawela	9	2	0
4a	Do.	0	0	15
4b	Mehiellewelkatuwa (P.P. 1,587, 4,834 & 4,835)	13	3	37
6	Mehiellewagammeda	1	3	24
7	Mehiellewawewa	46	0	25
8	Mehielleweihalawela	10	2	7
		<u>134</u>	<u>2</u>	<u>19</u>

1905ක්වූ ජූලි මස 28 වෙනි දින පාන් තුන්මාසයක් ඇතුළතදී මෙහි පහත දක්වන ඉඩම්වලට නොහොත් ඉන් එකකට නොහොත් වැඩිගණනයට යම් අයිතිවාසිකමක් තිබෙන යම් අයවල් ඇත්නම් ඒ අය විසින් මුඩුබිම් සම්බන්ධව වස 1897, 1899, 1900 සහ 1903 ක් ආඥාපනත්වල 28 වෙනි වගන්තියේ ප්‍රකාරයට පත්කරණු ලැබූ විශේෂ මන්ත්‍රීන් වරයාන්තාන්තයෙන් කොළඹ මෝදර සිල් හැප්පි කන්තෝරුවේදී එච්. ඩී. ඩේපාක්ස් උන්තාන්තයෙන් ඉදිරිපිටට ඇවත් පෙත්සිට හෝ ලිඛිතවලින් එක් ඉඩමක්වලට නොහොත් ඊට ඇති යම් කොටසකට කිසි අයිතිවාසිකමක් පෙන්වා සිටින්නට නොදෙන්නාක්, එක් විශේෂ මන්ත්‍රීන්වරයාන්තාන්තයෙන් ඉහතකී ආඥාපනත්වලින් ලැබී තිබෙන බලවල ප්‍රකාරයට අයිතිවාසිකම් නොතිහාපු එක් ඉඩමක් එක්කෝ එසින් අයිතිවාසිකමක් ගෙනහැර දක්වන්නට නොදෙන්නා සැම ඉඩම් රාජසන්නක ඉඩම් හැට්ටට උන්තාන්තයෙන් අත්සන ඇති ලිඛිතවලින් උන්තාන්තයේ විසින් ප්‍රකාශකරන බව මෙසින් දැනගත යුතුයි.

එච්. ඩී. ඩේපාක්ස්,  
විශේෂ මන්ත්‍රීන්වරයාන්තයන්තයේ.

**ඉඩම්වල කාරතුරු.**

උතුරු මධ්‍යම දිසාවේ නුවරගම්පලානේ නුවරගම්කෝරලේ පහල මැදගන්දහසේ ප්‍රදානේ මැහිඇල්ලුව යන ගම පිහිටා තිබෙන මීට අමුණාපු සහතික සිතියමේ පෙන්නුම් මෙහි පහත දක්වන බිම්කවිටි, එනම්:—

**මුල් සිතියම 212.**

බිම්කවිටිය.	ඉඩමේ නම.	බිම්කරු. අ. රු. ප.
1	මැහිඇල්ලුවමුකලාන	213 1 11
1b	එම	5 0 0
1c	එම	2 3 20
1d	එම	0 0 30
1e	එම	0 3 0
2	කදුරුගහසාය	87 2 38
2b	මැහිඇල්ලුවේකැලේ	2 0 12
2c	එම	0 2 16
2e	කදුරුගහසාය	0 1 20
3	වැඩිඉහලමුකලාන	9 2 28
5	මැහිඇල්ලුවකිස්බම	3 1 7
5a	එම	0 1 16
		<b>326 0 38</b>

මීට මාසිම්—උතුරට වතුපොලොසා යන ගමේ ගම්ඉමද, දොරනුව යන ගමේ ගම්ඉමද; නැගෙනහිරට දොරනුව යන ගමේ ගම්ඉමද, ඒරිගම යන ගමේ ගම්ඉමද; දකුණට මල්වාරගම යන ගමේ ගම්ඉමද, මහබෙල්ල නකඩවල යන ගමේ ගම්ඉමද, සෝලොන්වැව යන ගමේ ගම්ඉමද; බස්නාහිරට කැලෑගම යන ගමේ ගම්ඉමද, වතුපොලොසාගම යන ගමේ ගම්ඉමද.

[ඉහතකී මාසිම්වලට මැදිවූ මෙහි පහත දක්වන බිම්කවිටි මෙම දන්වීමෙන් අත්හැරීමෙන් ඒවායේ මුල් බිම්කරුවන් අත්කර 134කුත් රු. 2කුත් පර්චස් 19හ ඉහතකී අත්කර 326කුත් පර්චස් 38වේ බිම්කරුන්ට අඩංගුනොවෙන වගන් මෙසින් දැනගත යුතුයි.]

**මුල් සිතියම 212.**

බිම් කවිටිය.	ඉඩමේ නම.	බිම්කරු. අ. රු. ප.
1a	මැහිඇල්ලුවේමුකලාන	0 2 2
2a	පහලවෙල (පි. පි. 926, 2,770)	1 2 39
2d	කදුරුගහසාය	50 0 10
4	පහලවෙල	9 2 0
4a	එම	0 0 15
4b	මැහිඇල්ලුවේවෙල්කඩුව (පි. පි. 1,587, 4,834, 4,835)	13 3 37
6	මැහිඇල්ලුවේගම්මැද්ද	1 3 24
7	මැහිඇල්ලුවේවෙල	46 0 25
8	මැහිඇල්ලුවේඉහලවෙල	10 2 27
		<b>134 2 19</b>

මුත්තේපිස් සොල්වට්ටම් කාණිකලුන් ඉන්ඩිලෙනුම් පව්විලෙනුම් අව්විත දැන්තෙපාට්ටුම් තඹුරුකුණ්ටෙනුම් දැරිත්තුවෙපෙවොර්කන් පාලුම්උත්තාල්, අවර්කන්, 1905 ම් (බ්) ඉලාය් (ඉ. ඉ.) 28 ත් දෙනි තෙවකම් මුණු මාසත්ත මුණ, 1897 මුත්ත 1903 ම් ඉන්ඩි වෙරෙපුන්ග පාණිවෙප්ප්ට්ටුම්කන් 28 ම් පිරිවිස් පිරකාරම් අත්පමුත්තිය වීචෙඤ උත්තියොකත්තර් අච්. ඉ. පොක්කුතෙර අවර්කන්ටම් සොලුම්පු මුකත්තවාරම් "ඉබ්බ් ඉච්චු" ඉන්ඩුම් අවලුකදය කත්තොරිල් මුකාමුකාමායෙණුම් අමුත්ත මුලමායෙණුම් තඹුරුකුණ්ටෙනුම් දැරිත්තෙ අව්විත දැන්තෙපාට්ටුම් දෙනි වීපාට්ටුම්, සොල්විච් වීචෙඤ උත්තියොකත්තර් සොල්විච් ජට්ටුම්කන්ගල් තමකුරු උන්ඩාප අභිකාරත්තෙකුකොණ්ඩ සොල්විච් කාණිකලුන් අව්විත අවෙකලුන් දැරිත්තුවෙපෙවට්ටා තෙවෙත්තෙ මුකුරුච්ච ඉන්ඩුණු මෙණු තමතු කෙසුරාත්ත මිට්ටි අමුත්ත මුලමාය් වෙබ්ට්ටුම්කන්ගල් අත්පමෙ අභිත්තකොණ්ඩ.

අච්. ඉ. පොක්කු,  
වීචෙඤ උත්තියොකත්තර්.

## சட்டிய காணிகளின் விபரம்.

வடமத்திய மாகாணம் துவரகம்பளாத்தை துவரகம்கோறள பகலமெதகந்தாகேளுளையைச்சேர்ந்த மெகிளலாவ என்னும் கிராமத்திலுள்ள இத்துடனணக்கப்படும் உறுதிப்படுத்திய படப்பிரதியில் விவரித்தபடியே, கீழ்க்குறிக்குங் காணித்துண்டுகள் :—

பிரதம படம் 212.

காணித்துண்டு.	காணியின் பெயர்.	விசாலம். ஏ. அ. பே.
1 ...	மெகிளலாவமூக்கலான ...	213 1 11
1b ...	ஷே ...	5 0 0
1c ...	ஷே ...	2 3 20
1d ...	ஷே ...	0 0 30
1e ...	ஷே ...	0 3 0
2 ...	கதுறுகாயாய ...	87 2 38
2b ...	மெகிளலாவேகெலே ...	2 0 12
2c ...	ஷே ...	0 2 16
2e ...	கதுறுகாயாய ...	0 1 20
3 ...	வெவலுகலமூக்கலான ...	9 2 28
5 ...	மெகிளலாவதுபைம்ப ...	3 1 7
5a ...	ஷே ...	0 1 16
		<hr/>
		326 0 38

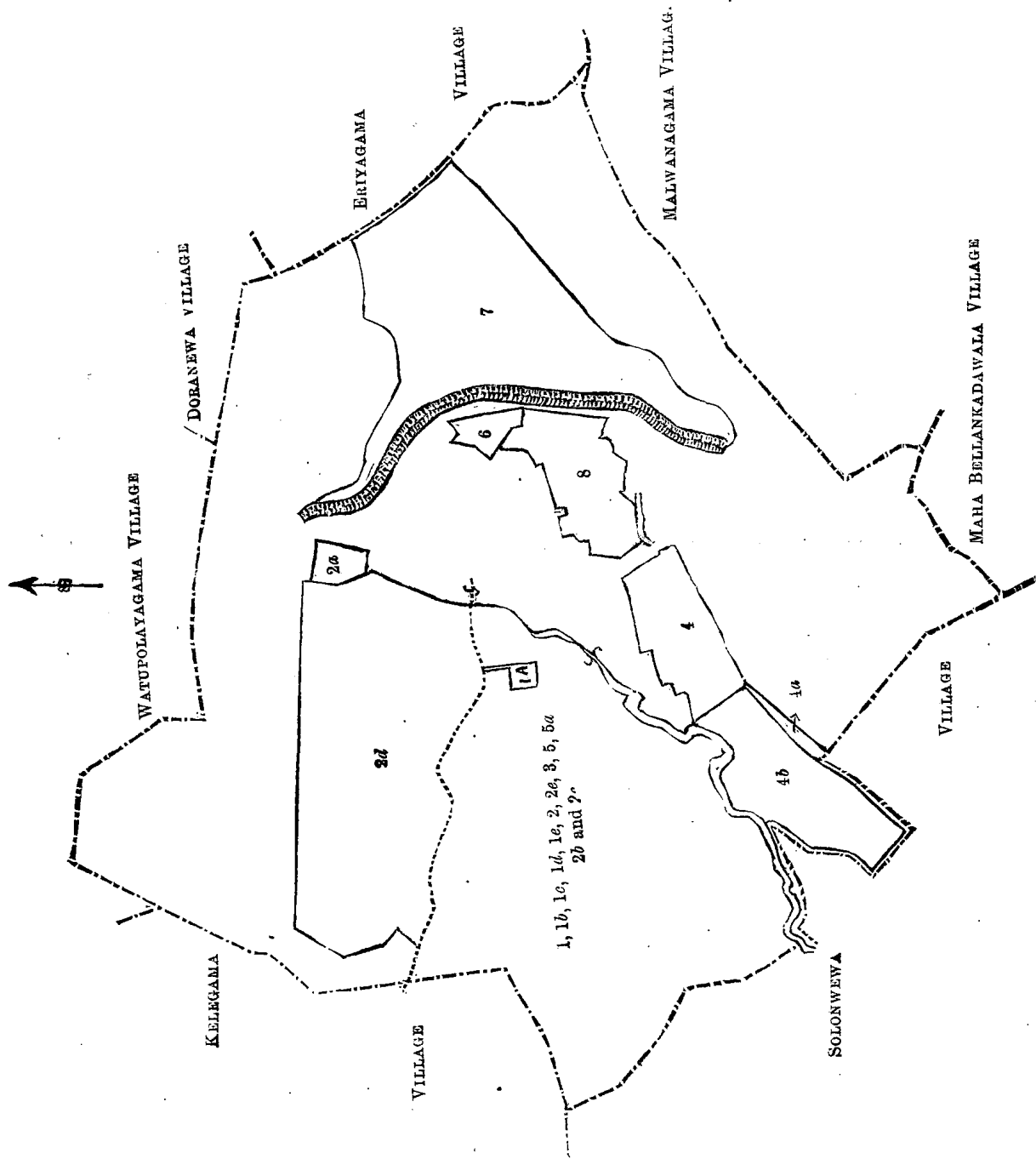
எல்லைகளாவன : வடக்கு-வந்துப்பொலாயகமக் கிராம எல்லை, தொறநேவக் கிராம எல்லை; கிழக்கு-தொறநேவக் கிராம எல்லை; ஏரியகமக் கிராம எல்லை; தெற்கு-மல்லவானேகமக் கிராம எல்லை, மகாபெலங்கடவலக் கிராம எல்லை சோளன்வெவக் கிராம எல்லை; மேற்கு-கெலேகமக் கிராம எல்லை, வந்துப்பொலாயகமக் கிராம எல்லை.

கவனிப்பு.—மேற்சொல்லிய எல்லைக்குட்பட்டனவாகிய கீழ்க்குறிக்குங் காணித்துண்டுகள் இவ்வறிவித்தவினின் அம் நீக்கப்பட்டிருக்கின்றன வென்பதையும், அவைகளின் விசாலத் தொகையாகும் 134 ஏக்கர் 2 அட்டி 19 பேட்சம் முன் சொன்ன 326 ஏக்கர் 38 பேட்சக்குள் அடங்கவில்லை என்பதையும் கவனிக்கவேண்டியது :—

பிரதம படம் 212.

காணித்துண்டு.	காணியின் பெர்.	விசாலம். ஏ. அ. பே.
1a ...	மெகிளலாவமூக்கலான ...	0 2 2
2a ...	பகலவெல (பி.ப. 926, 2,770) ...	1 2 39
2d ...	கதுறுகாயாய ...	50 0 10
4 ...	பகலவெல ...	9 2 0
4a ...	ஷே ...	0 0 15
4b ...	மெகிளலாவெல்கற்றுவு (பி.ப. 1,587 ம், 4,834 ம், 4,835 ம்) ...	13 3 37
6 ...	மெகிளலாவகம்மெத ...	1 3 24
7 ...	மெகிளலாவவெல ...	46 0 25
8 ...	மெகிளலாவேலுகலவெல ...	10 2 27
		<hr/>
		134 2 19

[For Tracing see page 879.]



Scale of 16 Chains to an Inch.

Situation : Mehiellewa village in Anuradhapura District of Nuwaragam korale.

Lot.	Preliminary plan 212.			Extent.	
	Name of Land.			A.	R. P.
1	Mehiellawamukalana	...	...	213	1 11
1b	Do.	...	...	5	0 0
1c	Do.	...	...	2	3 20
1d	Do.	...	...	0	0 30
1e	Do.	...	...	0	3 0
2	Kadurugahayaya	...	...	87	2 38
2b	Mehiellewekele	...	...	2	0 12
2c	Do.	...	...	0	2 16
2e	Kadurugahayaya	...	...	0	1 20
3	Wewihalamukalana	...	...	9	2 28
5	Mehiellewa tisbamba	...	...	3	1 7
5a	Do.	...	...	0	1 16
				<b>326</b>	<b>0 38</b>

Lot.	Name of Land.	Lots excluded.	Extent.		
			A.	R.	P.
1a	Mehiellewamukalana	...	0	2	2
2a	Pahalawela (P.P. 926, 2,770)	...	1	2	39
2d	Kadurugabayaya	...	50	0	10
4	Pahalawela	...	9	2	0
4a	Do.	...	0	0	15
4b	Mehiellawelkatua (P.P. 1,587, 4,834, 4,835)	...	13	3	37
6	Mehiellewagammeda	...	1	3	24
7	Mehiellewawewa	...	46	0	25
8	Mehiellewaihawalawa	...	10	2	27
			134	2	19

Sheets F<sub>8-16</sub><sup>13</sup>, F<sub>1-9</sub><sup>14</sup>, and F<sub>24-32</sub><sup>13</sup>

Surveyor-General's Office,  
Colombo, July 10, 1905.

2,240

R. S. TEMPLETON,  
for Surveyor-General.

Anuradhapura S. O. 68—1905

#### Notice under "The Waste Lands Ordinances of 1897, 1899, 1900, and 1903."

TAKE notice, that unless within three months from the 28th day of July, 1905, the persons, if any, who claim any interest in the lands hereinafter mentioned or in any one or more of such lands, make claim in person or in writing to the said lands or any of them or to some interest therein to J. G. Fraser, Esq., Special Officer appointed under section 28 of "The Waste Lands Ordinances, 1897, 1899, 1900, and 1903," at his office at Hill House, Mutwal, Colombo :

Such Special Officer, in pursuance of the powers vested in him by the said Ordinances, will declare by writing under his hand that the said lands or such of them, as to which no claim has been made, are the property of the Crown.

J. G. FRASER,  
Special Officer.

#### Description of the Lands referred.

The following lots situated in the village of Nilweligama in the Hinidum pattu of the Galle District, in the Southern Province, as described in the annexed certified tracing :—

#### Preliminary plan 191.

Lot.	Name of Land.	Extent.			
		A.	R.	P.	
1	Kokmadadeniya	2	1	4	
2	Heenpanwilahena, Mahapanwilahena, Kokmadadeniyehena, &c.	9	1	0	
3	Nilweligamamukalana <i>alias</i> Lihinigalamukalana, Wanapolugahamukalana, Dorenahena-adavia, &c.	351	3	22	
4	Kitulpandurehena, Lihinigalahena, Kohiladeniyehena, Pandigalahena, Bemketiyehena, Pallewattahena, Kohilawahena, Ganeudahena, Habbinne-ellegawahena, Muttettuhena, Gurudeniyapotehena, Warakawattahena, Paturakandehena Dandukadanguwemukalana, &c.	605	1	20	
8	Nilwelideniya	1	1	0	
			1,060	0	6

and bounded as follows : on the north by the Gin-ganga, the village limit of Madugeta, the village limit of Lankagama ; on the east by the village limit of Lankagama, the village limit of Dombagoda ; on the south by the village limit of Dombagoda, the village limit of Andadola, the village limit of Miyawatura ; and on the west by the village limit of Menikawita.

NOTE.—The following lots lying within the above boundaries are excluded from this notice, and their aggregate acreage of 4 acres and 12 perches is not included in the acreage of 1,060 acres and 6 perches given above :—

#### Preliminary plan 191.

Lot.	Name of Land.	Extent.			
		A.	R.	P.	
5	Dandeniyegedarawatta	0	3	1	
6	Paluwatta	0	1	3	
7	Nilweliwatta	3	0	8	
			4	0	12

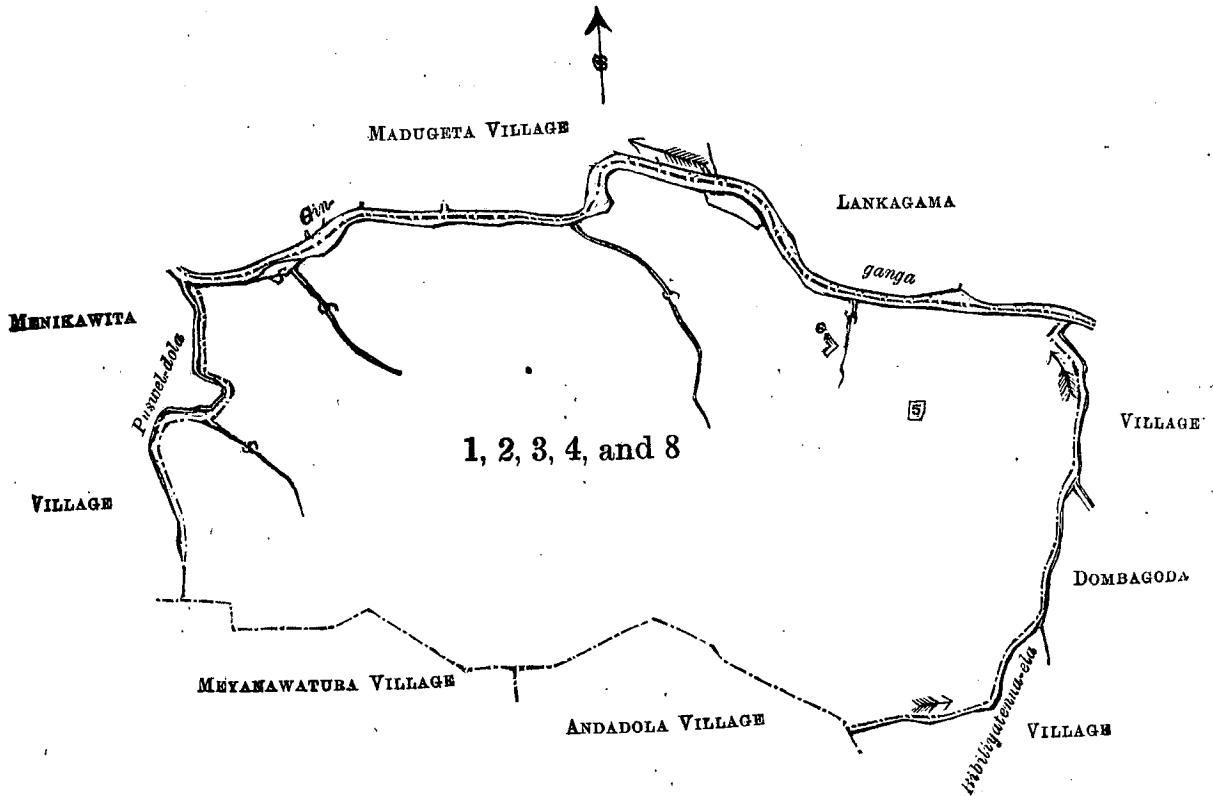


எல்லைகளாவை: வடக்கு-கிழக்கை என்னும் ஆறு, (மடுகெத்தக் கிராம எல்லை, லங்கமக் கிராம எல்லை); கிழக்கு-லங்கமக் கிராம எல்லை, தொம்பகொடக் கிராம எல்லை; தெற்கு-தொம்பகொடக் கிராம எல்லை, அந்ததொலக் கிராம எல்லை, மியனவத்தூறக் கிராம எல்லை; மேற்கு-மெணிக்கவித்த.

கவனிப்பு.—மேற்சொல்லிய எல்லைகளுக்குட்பட்டனவாகிய கீழ்க் குறிக்கும் காணித்துண்டுகள் இவ்வறிவித்தவின் அம் நீக்கப்பட்டிருக்கின்ற தென்பதையும், அவைகளின் விசாலத்தொகையாகும் 4 ஏக்கரும் 12 பேட்சும் முன்சொன்ன 1,060 ஏக்கர் 6 பேட்சுக்குள் அடங்கவில்லை யென்பதையும் கவனிக்கவேண்டியது :—

பிரதம படம் 191.

காணித்துண்டு.	காணியின் பெயர்.	விசாலம். ஏ. அ. பே.
5 ...	தந்தெனியேகெதறவத்தை	0 3 1
6 ...	பாலுவத்தை	0 1 3
7 ...	நிலவேவத்தை	3 0 8
		<hr/>
		4 0 12



Scale of 32 Chains to an Inch.

Situation : Nilweligama village in Hinidum pattu.

Preliminary plan 191.

Lot.	Name of Land.	Extent. A. R. P.
1 ...	Kokmadadeniya	2 1 4
2 ...	Heenpanwilahena, Mahapanwilahena, &c.	99 1 0
3 ...	Nilweligamamukalana <i>alias</i> Lihinigalamukalana	351 3 22
4 ...	Kitulpanduwehena, Lihinigalahena, Wattedhena, Gallehena, Kohilawahena, &c.	605 1 20
8 ...	Nilwelideniya	1 1 0
		<hr/>
		1,060 0 6
	<i>Lots excluded.</i>	
5 ...	Dandeniagedarawatta	0 3 1
6 ...	Paluwatta	0 1 3
7 ...	Nilweliwatta	3 0 8
		<hr/>
		4 0 12

Sheets O<sup>9</sup><sub>21-29</sub>, O<sup>9</sup><sub>22-30</sub>, O<sup>9</sup><sub>37-45</sub>, and O<sup>9</sup><sub>38-46</sub>

Surveyor-General's Office,  
Colombo, June 30, 1905.  
2,241

J. B. M. RIDOUT,  
for Surveyor-General.  
Galle S. O. 4—1905



Notice under "The Waste Lands Ordinances of 1897, 1899, 1900, and 1903."

TAKE notice, that unless within three months from the 28th day of July, 1905, the persons, if any, who claim any interest in the lands hereinafter mentioned or in any one or more of such lands or to some interest therein, make claim in person or in writing to the said lands or any of them or to some interest therein to J. G. Fraser, Esq., Special Officer appointed under section 28 of "The Waste Lands Ordinances, 1897, 1899, 1900, and 1903," at his office at Hill House, Mutwal, Colombo :

Such Special Officer, in pursuance of the powers vested in him by the said Ordinances, will declare by writing under his hand that the said lands or such of them, as to which no claim has been made, are the property of the Crown.

J. G. FRASER,  
Special Officer.

Description of the Lands referred to.

The following lots situated in the village of Menikawita in the Hinidum pattu of the Galle District, in the Southern Province, as described in the annexed certified tracing :—

Preliminary plan 190.

Lot.	Name of Land.	Extent.	
		A.	R. P.
2	Ketagedaragodella	3	2 36
5	Tumbadeniya	3	3 20
6	Lindagawaliaddegodella	0	1 5
13	Yagelehena, Paragahahena, Polgasgedaragodellehena, Unapanduragodellehena, Kumburegederahena, Madiniyavattihena, Galharassehena, Genudahena, Tiyanbarahena, Wadimullehena, Ithalagedarahena	493	2 20
14	Ratabulathgulanedeniya	0	1 19
23	Polgasgedaradeniya	0	2 1
24	Ithalagedaradeniya	0	2 2
25	Do.	1	1 31
26	Paragahahenedeniya	1	0 32
27	Wadimulleekanda	4	3 12
28	Wadimulledeniya	2	0 6
29	Kokmadedeniyehena	13	2 11
30	Kokmadedeniya	3	3 13
31	Menikawitaowitakaṇḍa, Galaudamukalana, Nagahatenna, Namadahena	500	3 14
32	Kabaragalahena, Puswelgulanehena, Masgamagulanehena, Dimiyawehena, Peleketewattihena, Ambagahahena, Bulugahahena	261	0 4
		1,291	2 26

and bounded as follows : on the north by the Gin-ganga ; on the east by the 'Pussawala or Kokmadedeniyedola, the village limit of Nilweligama ; on the south by the village limit of Miyanawatura, the village limit of Kadihingala, the Kandahenedola ; and on the west by the Dellawa-ela, Ithalagedaraowita claimed by Don Cornelis Seneviratne and others, Ithalagedarawatta claimed by Happitiye Kariakaranage Abiashamy and others, Ithalagedaraowita claimed by Don Cornelis Seneviratne and others, Gambigahaowita claimed by ditto, Digelowita claimed by ditto, Digelleowitenedeniya claimed by ditto, Atalahadeniya claimed by ditto, Pitakiyadda claimed by Happitiye Kariakaranage Abiashamy and others, Wagura claimed by ditto, Ketagedaragodellewatta claimed by Happitiye Kariakaranage Abiashamy and others, the village limit of Happitigama, Uswatta claimed by Don Cornelis Seneviratne and others, Pinwatta claimed by ditto, Lindagawaliyadda claimed by Happitiye Kariakaranage Idanhamy and others, Budugegodella claimed by Sennayaka Dasilige Don Endoris de Silva and others, Tumbegodella claimed by Don Cornelis Seneviratne and others, Budugegodella claimed by Sennayaka Dasilige Don Endoris de Silva and others, Menikawitawatta claimed by Don Cornelis Seneviratne.

NOTE.—The following lots lying within the above boundaries are excluded from this notice and their aggregate acreage of 9 acres 1 rood and 26 perches is not included in the acreage of 1,291 acres 2 roods and 26 perches given above :—

Preliminary plan 190.

Lot.	Name of Land.	Extent.	
		A.	R. P.
12	Yahalawatta	1	2 33
15	Pahalawatta	0	2 19
16	Medawatta	2	2 8
17	Delgulaneawatta	3	1 22
18	Wadugederawatta	0	3 33
22	Polgasgederawatta	0	0 31
		9	1 26

විෂිෂ්ට 1905ක්ව පුළුල් මස 28 වෙනි දින පටන් තුන්මාසයක් ඇතුළතදී මෙහි පහත දක්වන ඉඩම්වලට නොහොත් ඉන් එකකට නොහොත් වැඩි ගණනකට ගම් අයිතිවාසිකමක් තිබෙන ගම් අයවල් ඇත්නම් ඒ අය විසින් මුඩුබිම් සම්බන්ධව වර්ෂ 1897, 1899, 1900 සහ 1903න් ආරම්භයන්වල 28 වෙනි වගන්තියේ ප්‍රකාරයට පත්කරණු ලැබූ විශේෂ මන්ත්‍රීවරයා නත්තාන්සේගේ කොළඹ මෝදර හිල් හවුස්හි කන්තෝරුවේදී ජේ. ජී. ෆ්‍රේසර් උන්නාන්සේගේ ඉදිරිපිට ඇවිත් පෙනීසිට හෝ ලිඛිතව පෙනීසිට එකී ඉඩම්වලට නොහොත් ඊට ඇති ගම් කොටසකට කිසි අයිතියක් පෙන්වාසිවීමට නොහැකිවුවහොත්, එකී විශේෂ මන්ත්‍රීවරයානන්තාන්සේට ඉහතක් ආරම්භයන්වලින් ලැබී තිබෙන බලවල ප්‍රකාරයට අයිතිවාසිකම් නොකියවූ එකී ඉඩම් එක්කෝ එයින් අයිතිවාසිකමක් ගෙනහැර දක්වීමට නොහැකිවූ සෑම ඉඩම් රජයන්තක ඉඩම් හැටියට උන්නාන්සේගේ අත්සන ඇති ලිඛිතවලින් උන්නාන්සේ විසින් ප්‍රකාශකරණ බව මෙහි දැනගත යුතුයි.

ජේ. ජී. ෆ්‍රේසර්,  
විශේෂ මන්ත්‍රීවරයානන්සේ.



சுட்டிய காணிகளின் விவரம்.

தென்மாகாணம் காவி மூளத்திற்கு இனிதும்பத்தைச்சேர்ந்த மெணிக்கவித்த என்னும் கிராமத்திலுள்ள இத்துடனணக்கப்படும் உறுதிப்படுத்திய பட்டியலில் விவரித்தபடியே, கீழ்க் குறிக்குவ் காணித்துண்டுகள்:—

பிரதம படம் 190.

காணித்துண்டு.	காணியின் பெர்.	விசாலம். ஏ. அ. பெ.
2 ...	கெற்றெகெதற்கொடெல்ல ...	3 2 36
5 ...	தும்பதெனிய ...	3 3 20
6 ...	வந்தகாவாவியத்தேகொடெல்ல ...	0 1 5
13 ...	யகல்லகேனை; பறகாக்கேனை, பொல்கஸ்கெதற்கொடெல்லவே கேனை, உணபந்துறகொடெல்லவேகேனை, சும்புறகெதற கேனை, மாதினியவத்தேகேனை, கலகறஸ்சேகேனை, கெணு நாகேனை, திம்பறகேனை, வாடிமுல்லவேகேனை, இகலகெ தறகேனை ...	493 2 20
14 ...	றட்டபுளக்குவானேதெனிய ...	0 1 19
23 ...	டொல்கஸ்கெதறதெனிய ...	0 2 1
24 ...	இகலகெதறதெனிய ...	0 2 2
25 ...	ஷை ...	1 1 31
26 ...	பறகாக்கேனைதெனிய ...	1 0 32
27 ...	வாடிமுல்லவேகெதறதை ...	4 3 12
28 ...	வாடிமுல்லவேதெனிய ...	2 0 6
29 ...	கொக்கட்டெனியேகேனை ...	13 2 11
30 ...	கொகட்டெனிய ...	3 3 13
31 ...	மெணிக்கவிற்றழவற்றகந்தை, கலஉடமூக்கலான, நாகாதென் ன, நாமடக்கேனை ...	500 3 14
32 ...	கபறகலக்கேனை, புஸ்வெல்லுவானேகேனை, மாஸ்கமருவனே கேனை, தியியாவேகேனை, பெவேகெற்றவத்தேகேனை, அம் பகாக்கேனை, புலுகாக்கேனை ...	261 0 4
		1,291 2 26

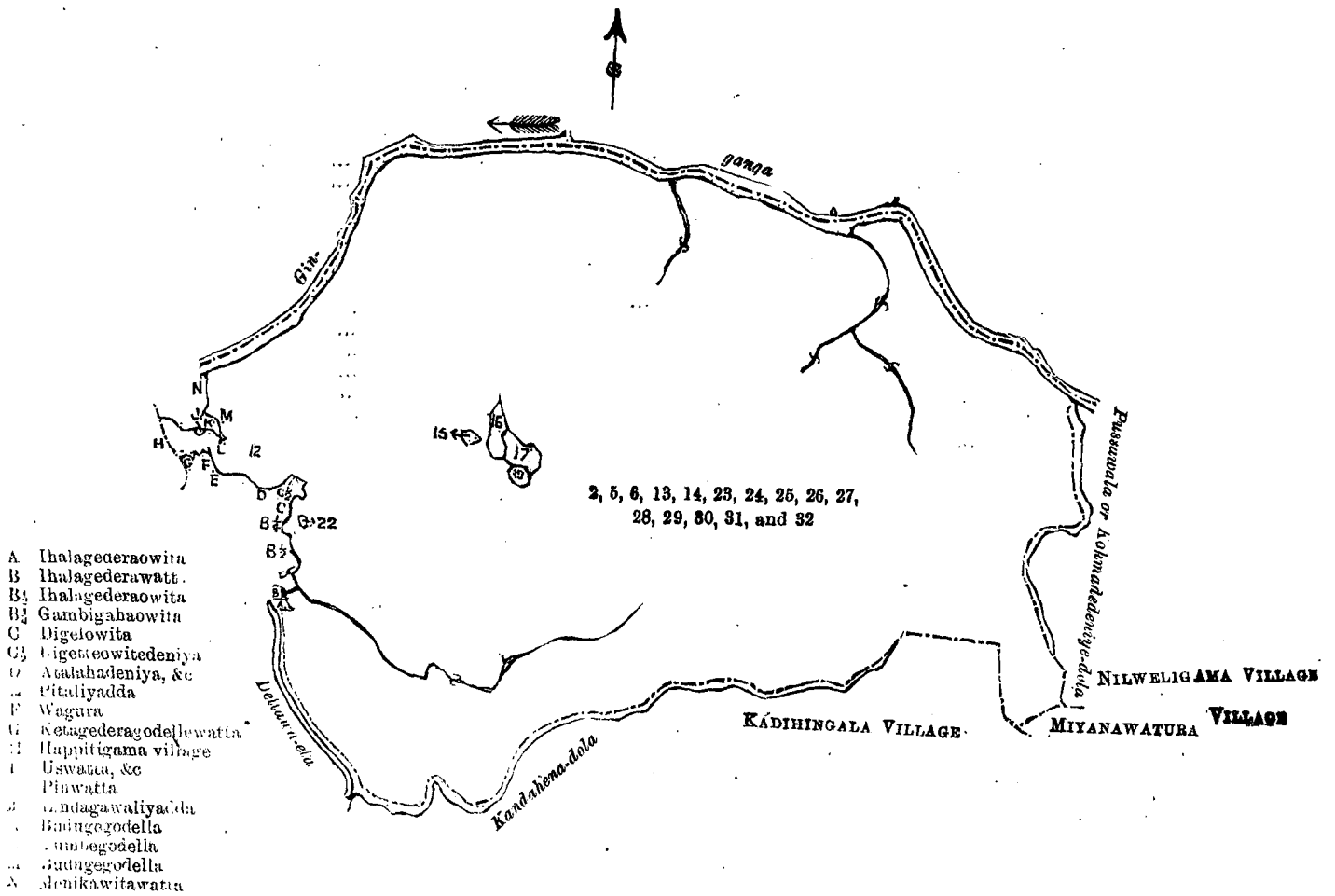
எல்லைகளாவன: வடக்கு-நீள்க்கை என்னும் ஆறு; கீழ்க்கு-புள்சவல அல்லது கொக்கட்டெனியெதொல என்  
னும் அருவி, நிலவெல்கமக்கீ கிராம எல்லை; தெற்கு-மியனவந்துறக்கீ கிராம எல்லை, கமகிங்கலக்கீ கிராம எல்லை, சுந்தகே  
னேதொல என்னும் அருவி; மேற்கு-தெலாவ எல என்னும் அருவி, டொன் கொர்னெவீஸ் செனெவிரத்தனவும் மறுபே  
ரும் உருத்துப்பேசும் இகலகெதறழவித்த, கப்பிற்றிய காரியகறனேகே ஏயியாஸ்காமியும் மறுப்பரும் உருத்துப்பே  
சும் இகலகெதறவத்தை, டொன் கொர்னெவீஸ் செனெவிரத்தனவும் மறுப்பரும் உருத்துப்பேசும் இகலகெதறவித்த, மேற்  
படியார் உருத்துப்பேசும் கம்பிகாஹித்த, மேற்படியார் உருத்துப்பேசும் திகெல்லவித்த, மேற்படியார் உருத்துப்  
பேசும் திகெல்லவித்ததெனிய, மேற்படியார் உருத்துப்பேசும் அற்றவகதெனிய, கப்பிற்றிய காரியகறனேகே ஏயி  
யாஸ்காமியும் மறுப்பரும் உருத்துப்பேசும் பிற்றவியத்த, மேற்படியார் உருத்துப்பேசும் வாருற, கப்பிற்றிய காரி  
யகறனேகே ஏயியஸ்காமியும் மறுப்பரும் உருத்துப்பேசும் கெற்றகெதற்கொடெல்லவேததை, கப்பிற்றியகமக்கீ கிராம  
எல்லை, டொன் கொர்னெவீஸ் செனெவிரத்தனவும் மறுப்பரும் உருத்துப்பேசும் உஸ்வத்தை, மேற்படியார் உருத்துப்பே  
சும் பின்வத்தை, கப்பிற்றிய காரியகறனேகே இறக்காமியும் மறுப்பரும் உருத்துப்பேசும் வந்தகாவவியத்த, செனூ  
றையகே தாசீவிக்க டொன் என்டொரிஸ் த சில்வாயும் மறுப்பரும் உருத்துப்பேசும் புதுகொடெல்ல, டொன் கொர்  
னெவீஸ் செனெவிரத்தன உருத்துப்பேசும் மெணிக்கவிற்றவத்தை.

கவனிப்பு.—மேற்சொல்லிய எல்லைகளுக்குட்பட்டனவாசிய கீழ்க் குறிக்குவ் காணித்துண்டுகள் இவ்வறிவித்தவினி  
ன்றம் நீக்கப்பட்டிருக்கின்றன வென்பதையும் அவைகளின் விசாலத்தொகையாரும் 9 ஏக்கர் 1 அட்ட 26 பேட்சும் முன்  
சொன்ன 1,291 ஏக்கர் 2 அட்டி 26 பேட்சுக்குள் அடங்கவிடையென்பதையும் கவனிக்கவேண்டியது:—

பிரதம படம் 190.

காணித்துண்டு.	காணியின் பெயர்.	விசாலம். ஏ. அ. பெ.
12 ...	யகலவத்தை ...	1 2 33
15 ...	பகலவத்தை ...	0 2 19
16 ...	மெதவத்தை ...	2 2 8
17 ...	தெற்குளனெவத்தை ...	3 1 22
18 ...	வதுகெதறவத்தை ...	0 3 33
22 ...	பொல்கஸ்கெதறவத்தை ...	0 0 31
		9 1 26

[For Tracing see page 886.]



Scale of 32 Chains to an Inch.

Situation : Menikawita village in Binidum pattu.

Preliminary plan 190.

Tenement List.

Lot.	Name of Land.	Extent.	
		A.	R. P.
2	Ketegedaragodella	3	2 36
5	Tumbadeniya	3	3 20
6	Lindagawaliyaddegodella	0	1 5
13	Yagelchena, Paragahahena, &c.	493	2 20
14	Ratabulathgulanadeniya	0	1 19
23	Polgasgedaradeniya	0	2 1
24	Ihalagedaradeniya	0	2 2
25	Do.	1	1 31
26	Paragahahenedeniya	1	0 32
27	Wadimulleokanda	4	3 12
28	Wadimulledeniya	2	0 6
29	Kokmadedeniyehena	13	2 11
30	Kokmadedeniya	3	3 13
31	Menikwitaowitekanda, Galaudamukalana, &c.	500	3 14
32	Kabaragalahena, Puswilgulanehena, Masgamagulanehena, &c.	261	0 4
		<b>1,291</b>	<b>2 26</b>
<i>Lots excluded.</i>			
12	Yabalawatta	1	2 33
15	Pabalawatta	0	2 19
16	Medawatta	2	2 8
17	Delgulanewatta	3	1 22
18	Wadugedarawatta	0	3 33
22	Polgasgedarawatta	0	0 31
		<b>9</b>	<b>1 26</b>

## Notice under "The Waste Lands Ordinances of 1897, 1899, 1900, and 1903."

TAKE notice, that unless within three months from the 28th day of July, 1905, the persons, if any, who claim any interest in the lands hereinafter mentioned or in any one or more of such lands or to some interest therein, make claim in person or in writing to the said lands or any of them or to some interest therein to J. G. Fraser, Esq., Special Officer appointed under section 28 of "The Waste Lands Ordinances, 1897, 1899, 1900, and 1903," at his office at Hill House, Mutwal, Colombo :

Such Special Officer, in pursuance of the powers vested in him by the said Ordinances, will declare by writing under his hand that the said lands or such of them, as to which no claim has been made, are the property of the Crown.

J. G. FRASER,  
Special Officer.

*Description of the Lands referred to.*

The following lots situated in the village of Kiriwalagama in the Morawak korale of the Matara District, in the Southern Province, as described in the annexed certified tracing :—

## Preliminary plan 192.

Lot.	Name of Land.	Extent.		
		A.	R.	P.
1	Wallapanawehena, Labuwalahena, Mahahena, Karankokkehena, Kapugedarahena, Wanumelehena, Galapallehena, Wanumelemukalana, Modarahena, Ganga-addarahena, Dimbulwelahena.	163	3	30
5	Wallapanawehenedeniya	0	2	2
7	Mahahenedeniya	1	0	6
8	Ambalangawadeniya	0	3	6
9	Mahahenedeniya	0	2	30
10	Wallapanawehena, Mahahena, Wanumelehena, Galapallehena, Wanumellemukalana, Modarahena.	150	3	5
21	Divelhena, Ihalakolakandehena, Pandeniye-hena, Angeneketiyehena, Endapaulahena, Kahakoratuwehena, Indolahena, Harashena, Penikolalandehena.	800	0	36
29	Poddanegedaradeniya	1	0	28
		1,119	0	23

and bounded as follows: on the north by the limit of the Province of Sabaragamuwa; on the east by the village limit of Kiriwaldola, the village limit of Pallegama; on the south by the village limit of Patawala, the village limit of Poddana; and on the west by the village limit of Mediripitiya, the boundary of the Hinidum pattu.

NOTE.—The following lots lying within the above boundaries are excluded from this notice, and their aggregate acreage of 41 acres 1 rood and 17 perches is not included in the acreage of 1,119 acres and 23 perches given above:—

## Preliminary plan 192.

Lot.	Name of Land.	Extent.		
		A.	R.	P.
2	Dimbulwalakumbura	3	0	32
3	Dimbulwalagodella	0	0	20
4	Dimbulwalawatta	1	1	3
6	Mahahenedeniya	1	2	21
11	Waturawegedarawatta, Megodawatta	4	2	26
12	Ittamullekumbura	0	2	2
13	Kiriwalagamakumbura	2	3	0
14	Indolaparanawatta	0	2	18
15	Indolakumbura	2	2	24
16	Indola-alutwatta	0	1	8
17	Alutkumbura	0	1	1
18	Alutwatta	0	1	29
19	Gonnegahakumbura	1	1	20
20	Penikolalandewatta	0	1	16
22	Kapatennumemahagedarawatta	1	0	11
23	Kapatenumekumbura	1	0	14
24	Gangapahalawatta, Alutegedarawatta, Ellegawawatta, Udahawatta	11	2	10
25	Gonnegahatuduwewatta	1	0	13
26	Gonnegahatuduwekumbura	0	1	5
27	Do.	0	1	0
28	Kahakoratuwekumbura	1	0	12
30	Endapaulakumbura	2	2	0
31	Endapaulawatta	0	2	14
32	Endapaulakumbura	0	2	31
33	Ulupattelewatta	0	3	19
34	Ulupattelegawakumbura	0	0	28
		41	1	17

1905ක්වූ ජූලි මස 28 වෙනි දින පටන් තුන්මාසයක් ඇතුළතදී මෙහි පහත දක්වන ඉඩම්වලට නොහොත් ඉන් එකකට නොහොත් වැඩිගණනයට ගම් අයිතිවාසිකමක් තිබෙන යම් අය ේල් ඇත්නම් ඒ අය විසින් මඩුබිම් සම්බන්ධව වසර 1897, 1899, 1900 සහ 1903න් ආඥාපණ්ඩුල 28 වෙනි වගන්තියේ ප්‍රකාරයට පත්කරනු ලැබූ විෂය මහලුන්වරයා නන්තාසයෙන් නොමැති මෝදර හිල් හවුසි කන්තෝරුවේදී ජේ. ජී. ප්‍රේසර් උන්තාසයෙන් ඉදිරිපිටට ඇත්ත පෙත්සිට හෝ ලිඛිතව එක් ඉඩම්වලට නොහොත් ඊට ඇති ගම් කොටසකට කිසි අයිතිවාසිකමක් පෙන්වාසිවිනට නොහෙදු නොත්, එක් වශේෂ මහලුන්වරයා කන්තාසයේ ඉහත ආඥාපණ්ඩුවලින් ලැබී තිබෙන බලවල ප්‍රකාරයට අයිතිවාසිකම් නොකියාපු එක් ඉඩම් එක්කෝ එසින් අයිතිවාසිකමක් ගෙණහැර දක්වනට නොහෙදුන සෑම ඉඩම් රජසන්නක ඉඩම් හැටියට උන්තාසයෙන් අත්සන ඇති ලිඛිතවලින් උන්තාසයේ විසින් ප්‍රකාශකරන බව මෙසින් දැනගත යුතුයි.

ජේ. ජී. ප්‍රේසර්,  
විශේෂ මහලුන්වරයා කන්තාසයේ.

**ඉඩම්වල තොරතුරු.**

දකුණු පළාතේ මාතර දිස්ත්‍රික්කේ මොරට්තකෝරලේ කිරිවලගම පිහිටා තිබෙන මීට අමුණාපු සහතික සිතියමේ පෙතිගත මෙහි පහත දක්වන බිම්කට්ටි, එනම් :—

**මුල් සිතියම 192.**

බිම්කට්ටිය.	ඉඩමේ නම.	බිම්තරම. අ. රු. ප.
1	වල්ලපණ්ඩුවගේන, ලබුවලගේන, මහගේන, කරත් කොත්තේගේන, කපුගෙදරගේන, වනුමැලේගේන, ගලපල්ලේගේන, වනුමැලේමුකලාන, මෝදරගේන, ගහඅද්දරගේන, දිමුල්වලගේන	163 3 30
5	වල්ලපණ්ඩුවගේනගේදෙහිය	0 2 2
7	මහගේනගේදෙහිය	1 0 6
8	අඹලන්නාවාදෙහිය	0 3 6
9	මහගේනගේදෙහිය	0 2 30
10	වල්ලපණ්ඩුවගේන, මහගේන, වනුමැලේගේන, ගලපල්ලේගේන, වනුමැලේමුකලාන, මෝදරගේන	150 3 5
21	දිවෙල්ලගේන, ඉහලකොලකන්දේගේන, පන්දෙහියේගේන, අහනකැව්ගේගේන, ඇන්දපාටුලගේන, කකකොරවුලේගේන, ඉන්දෙලගේන, හරස්ගේන, පැයියකැලලන්දේගේන	800 0 36
29	පොද්දනගෙදරදෙහිය	1 0 28
		<b>1,119 0 23</b>

මීට මාසිම—උතුරට සබරගමු දිසාවේ ඉමද; නැගෙනහිරට කිරිවල්දෙල ගම්ඉමද, පල්ලේගම ගම්ඉමද; දකුණට පහවල ගම්ඉමද, පොද්දන ගම්ඉමද; බස්නාහිරට මොදරපිටියේ ගම්ඉමද, හියුදුම්පත්තූරාම ඉමද.

[ඉහත මාසිමවලට මැදිවු මෙහි පහත දක්වන බිම්කට්ටි මේ දක්වමින් අත්හැරිය වගන් ඒවායේ මුළුබිම්තරම වන අක්කර 41කින් රු. 1කින් පරවස් 17ක ඉහතයේ අක්කර 1,119කින් පරවස් 23කින් බිම්තරම අඩංගු නොවෙන වගන් මෙසින් දැනගත යුතුයි.]

**මුල් සිතියම 192.**

බිම්කට්ටිය.	ඉඩමේ නම.	බිම්තරම. අ. රු. ප.
2	දිමුල්වලකුමුර	3 0 32
3	දිමුල්වලදොගැල්ල	0 0 20
4	දිමුල්වලවත්ත	1 1 3
6	මහගේනගේදෙහිය	1 2 21
11	වතුරවොගෙදරවත්ත, මෙගොඩවත්ත	4 2 25
12	ඉන්තවල්ලේකුමුර	0 2 2
13	කිරිවලගමකුමුර	2 3 0
14	ඉන්දෙලපරවත්ත	0 2 18
15	ඉන්දෙලකුමුර	2 2 24
16	ඉන්දෙලඅවත්වත්ත	0 1 8
17	අවත්කුමුර	0 1 1
18	අවත්වත්ත	0 1 29
19	ගොන්නගහකුමුර	1 1 20
20	පැයියකැලලන්දේවත්ත	0 1 16
22	කපාකැවුමෙහිගෙදරවත්ත	1 0 11
23	කපාකැවුමෙහිකුමුර	1 0 14
24	ගහපහලවත්ත, අවත්ගෙදරවත්ත, ඇල්ලගොඩවත්ත, උඩහවත්ත	11 2 10
25	ගොන්නගහගඩුවත්ත	1 0 13
26	ගොන්නගහකුමුර	0 1 5
27	එම	0 1 0
28	කකකොරවුලේකුමුර	1 0 12
30	ඇන්දපාටුලකුමුර	2 2 0
31	ඇන්දපාටුලවත්ත	0 2 14
32	ඇන්දපාටුලකුමුර	0 2 31
33	උඩපව්වලේවත්ත	0 3 19
34	උඩපව්වලේගොඩකුමුර	0 0 28
		<b>41 1 17</b>

இதன்பின் சொல்லப்படும் காணிகளுள் ஒன்றிலேனும் பலவிலேனும் எவ்வித உடந்தையாயினும் தங்களுக்குண்டென உரித்துப்பேசுவோர்கள் யாருமிருந்தால், அவர்கள், 1905 ம் ஆண்டு சூலாய் (ஆடி) மாதம் 28 ந்தேதி துவக்கம் மூன்று மாதத்திற்குள், 1897 முதல் 1903 ம் ஆண்டு வரையுள்ள பாணிலச்சட்டங்களின் 28 ம் பிரவின் பிரகாரம் ஏற்படுத்திய விசேஷ உத்தியோகத்தர் ஜே. ஜி. பெர்ஸார் துரை அவர்களிடம் கொழுப்பு முகத்துவாரம் "வில் ஹவுஸ்" என்னும் அவருடைய கந்தாரில் முகாமுகமாயேனும் எழுத்து மூலமாயேனும் தங்களுக்குண்டெனும் உரித்தை அல்லது உடந்தையைத் தெரிவிப்பாவிடில், சொல்லிய விசேஷ உத்தியோகத்தர் சொல்லிய சட்டங்களால் தமக்கு உண்டாய அதிகாரத்தைக்கொண்டு சொல்லிய காணிகளை அல்லது அவைகளுள் உரித்துப்பேசப்படாதனவற்றை முடிக்குரிய ஆதனமென தமது கைச்சாத்திட்டு எழுத்து மூலமாய் வெளிப்படுத்துவார் என்பதை அறிந்துகொள்க.

ஜே. ஜி. பெர்ஸார்,  
விசேஷ உத்தியோகத்தர்.

சுட்டிய காணிகளின் விபரம்.

தென் மாகாணம் மாத்தறை மூன்றிற்கு மொறவக்கோறையைச்சேர்ந்த கிரிவலகம வென்னும் கிராமத்தினுள்ள இத்துடனணக்கப்படும் உறுதிப்படுத்திய பட்டப்பிரதியில் விவரித்தபடியே, கீழ்க் குறிக்குங் காணித்துண்டுகள்:—

பிரதம பட்டம் 192.

காணித்துண்டு.	காணியின் பெயர்.	விசாலம். ஏ. அ. பே.
1 ...	வலப்பளவுகேளை, லுபுவலகேளை, மகாகேளை, கரன்கொக்ககேளை, கப்புகெதரகேளை, வனுமெலமூக்கலான, கலபெல்லேகேளை, மொதறகேளை, கங்காஅத்தறகேளை, திம்புல்வெலகேளை ...	163 3 30
5 ...	வலப்பளவுகேளை தெனிய ...	0 2 2
7 ...	மகாகேளை தெனிய ...	1 0 6
8 ...	அப்பலங்காவ தெனிய ...	0 3 6
9 ...	மகாகேளை தெனிய ...	0 2 30
10 ...	வலப்பளவுகேளை, மகாகேளை, வனுமெலமூக்கலான, கலபெல்லேகேளை, வனுமெலமூக்கலான, மொதறகேளை ...	150 3 5
21 ...	திவெல்கேளை, இகல்கொலகந்தக்கேளை, பந்தெனியேகேளை, அங்கெளை தெனியக்கேளை, எந்தபாலகேளை, ககாக்கொறத்துவேகேளை, இத்தொலகேளை, கறங்கேளை, பெனிகொலவந்தேகேளை ...	800 0 36
29 ...	பொத்தனெகெதற தெனிய ...	1 0 28
		<b>1,119 0 23</b>

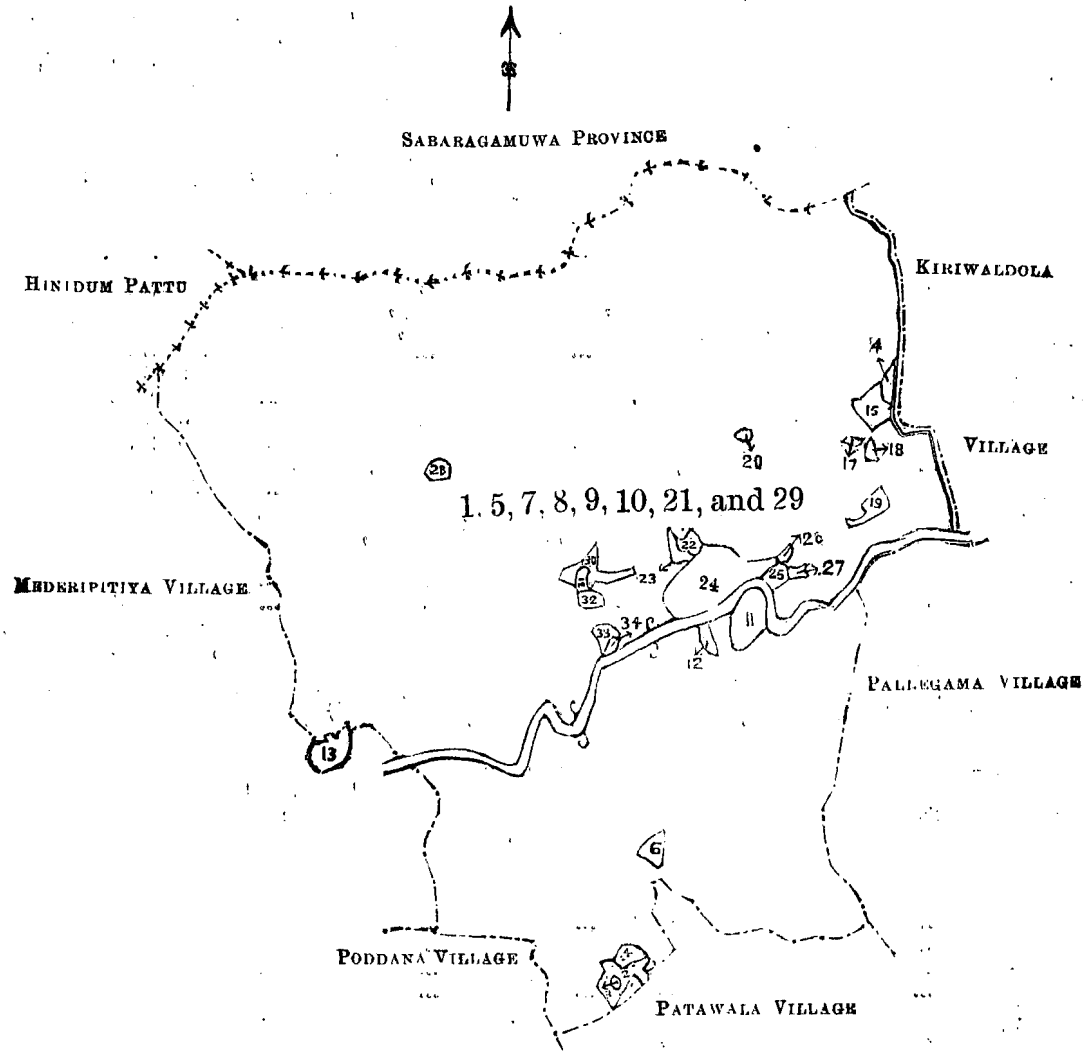
எல்லுகளாவன: வடக்கு-சுபறகம ஊவ மாகாண எல்லை; கீழ்க்கு-கிரிவலகம கிராம எல்லை, பல்வேகம கிராம எல்லை; தெற்கு-பாத்தாவலக் கிராம எல்லை, பொத்தனக் கிராம எல்லை; மேற்கு-மெதேறிப்பிறியக் கிராம எல்லை, இனிது தும்பத்தின் எல்லை.

கவனிப்பு.—மேற்சொல்லிய எல்லைகளுக்குட்பட்டனவாகிய கீழ்க் குறிக்குங் காணித்துண்டுகள் இவ்வறிவித்தலினின்மூலம் நீக்கப்பட்டிருக்கின்ற வென்பதைப் பற்றி, அவைகளின் விசாலத்தொகையாகும் 41 ஏக்கர் 1 அட 17 பேட்சம் மூன் சொன்ன 1,119 ஏக்கர் 23 பேட்சக்குள் அடங்கவில்லை என்பதைப்பற்றி கவனிக்கவேண்டியது:—

பிரதம பட்டம் 192.

காணித்துண்டு.	காணியின் பெயர்.	விசாலம். ஏ. அ. பே.
2 ...	திம்புல்வலகும்புற ...	3 0 32
3 ...	திம்புல்வலகொடெல்ல ...	0 0 20
4 ...	திம்புல்வலவத்தை ...	1 1 3
6 ...	மகாகேளை தெனிய ...	1 2 21
11 ...	வற்றுறவேகெதறவத்தை, மிகொடவத்தை ...	4 2 26
12 ...	இற்றமூல்வேகும்புற ...	0 2 2
13 ...	கிரிவலகமகும்புற ...	2 3 0
14 ...	இத்தொலபறனவத்தை ...	0 2 18
15 ...	இத்தொலகும்புற ...	2 2 24
16 ...	இத்தொலகாலவத்தை ...	0 1 8
17 ...	அனாத்தும்புற ...	0 1 1
18 ...	அனாத்தவத்தை ...	0 1 29
19 ...	கோன்னகாரும்புற ...	1 1 20
20 ...	பெனிகொலவந்தவத்தை ...	0 1 16
22 ...	கபாத்தெனுமெகாக்கெதறவத்தை ...	1 0 11
23 ...	கபாத்தெனுமெகும்புற ...	1 0 14
24 ...	கங்கபகாலவத்தை, அனாத்தெதறவத்தை, எல்லுகாவவத்தை, உட்கவத்தை ...	11 2 10
25 ...	கோன்னகாதுவேவத்தை ...	1 0 13
26 ...	கோன்னகாதுவேகும்புற ...	0 1 5
27 ...	ஷை ...	0 1 0
28 ...	காகொறத்துவேகும்புற ...	1 0 12
30 ...	எந்தபாலகும்புற ...	2 2 0
31 ...	எந்தபாலவத்தை ...	0 2 14
32 ...	எந்தபாலகும்புற ...	0 2 31
33 ...	உலுப்பத்தெலேவத்தை ...	0 3 19
34 ...	உலுப்பத்தெலேகாவகும்புற ...	0 0 28
		<b>41 1 17</b>

[For Tracing see page 890.]



Scale of 32 Chains to an Inch.

Situation : Kiriwalagama village in Morawak korale.

Preliminary plan 192.

Lot.	Name of Land.	Extent.	
		A.	R. P.
10	Labuwalahena, Mahahena, &c.	163	3 30
5	Wallapanawehenedeniya	0	2 2
7	Mahahenedeniya	1	0 6
8	Ambalangawadeniya	0	3 6
9	Mahahenedeniya	0	2 30
10	Wallapanawehena, &c.	150	3 5
21	Pandenyehena, &c.	800	0 36
29	Poddegadaradeniya	1	0 28
		<b>1,119</b>	<b>0 23</b>



Lot.	Name of Land.	Extent.		
		A.	R.	P.
2	Dimbulwalakumbura ...	3	0	32
3	Dimbulwalagodella ...	0	0	20
4	Dimbulwalawatta ...	1	1	3
6	Mahahenedeniya ...	1	2	21
11	Waturawegedarawatta, &c. ...	4	2	26
12	Ittamullekumbura ...	0	2	2
13	Kiriwalagamakumbura ...	2	3	0
14	Indolaparanawatta ...	0	2	18
15	Indolakumbura ...	2	2	24
16	Indola-alutwatta ...	0	1	8
17	Alutkumbura ...	0	1	1
18	Alutwatta ...	0	1	29
19	Gonnagahakumbura ...	1	1	20
20	Penikolalandewatta ...	0	1	16
22	Kapatenumemahagedarawatta ...	1	0	11
23	Kapatenumekumbura ...	1	0	14
24	Alutgedarawatta, &c. ...	11	2	10
25	Gonnagahatuduwewatta ...	1	0	13
26	Gonnagahatuduwekumbura ...	0	1	5
27	Do. ...	0	1	0
28	Kahakoratuwekumbura ...	1	0	12
30	Endapaulakumbura ...	2	2	0
31	Endapaulawatta ...	0	2	14
32	Endapaulakumbura ...	0	2	31
33	Ulupattelewatta ...	0	3	19
34	Ulupattelegawakumbura ...	0	0	28
		<b>41</b>	<b>1</b>	<b>17</b>

Sheets O<sub>23-31</sub><sup>9</sup>, O<sub>24-32</sub><sup>9</sup>, O<sub>39-47</sub><sup>9</sup> and O<sub>40-48</sub><sup>9</sup>

Surveyor-General's Office,  
Colombo, July 6, 1905.

2,243

J. B. M. RIDOUT,  
for Surveyor-General.

Matara S. O. 20—1905

**Notice under "The Waste Lands Ordinances of 1897, 1899, 1900, and 1903."**

TAKE notice, that unless within three months from the 28th day of July, 1905, the persons, if any, who claim any interest in the land hereinafter mentioned, make claim in person or in writing to the said and or to some interest therein to J. G. Fraser, Esq., Special Officer appointed under section 28 of "The Waste Lands Ordinances, 1897, 1899, 1900, and 1903," at his office at Hill House, Mutwal, Colombo.

Such Special Officer, in pursuance of the powers vested in him by the said Ordinances, will declare by writing under his hand that the said land, to which no claim has been made, is the property of the Crown.

J. G. FRASER,  
Special Officer.

*Description of the Land referred to.*

The land commonly called or known as Nugagahawatta, situated in the village of Ketiyaape in the Kandaboda pattu of the Matara District, in the Southern Province, containing in extent 4 acres and 1 rood, and shown as lot 15 in preliminary plan 132 and in the annexed certified tracing therefrom, and bounded as follows: on the north by Ketiyaapemukalana belonging to Crown; on the east by Nugagahawatta belonging to Crown, Pissanawatta claimed by Wijesakara Gamachachchige Dingibaba and others; on the south by Gamachachchigewatta claimed by Wijayasakera Gamachachchige Dingi Baba and others; on the west by Gama-achchigewatta claimed by Wijayasakera Gamachachchige Dingi Baba and others, Yakundarawattahena belonging to Crown.

විෂි 1905ක්වූ ජූලි මස 28 වෙනි දින පවත් කුන්මාසයක් ඇතුළතදී මෙහි පහත දක්වන ඉඩමට හෝ එහි කොටසකට හෝ අයිතිකමක් තිබෙනවාය කියන සම අයෙක් ඇත්නම් ඒ අය විසින් ඉටුම්බිම සම්බන්ධව විෂි 1897, 1899, 1900 සහ 1903න් අදාළවන වල 28 වෙනි වගන්තියේ ප්‍රකාරයට පත්කරණු ලැබූ විශේෂ මහත්මියරයානන්තාන්සේගේ කොළඹ මෝදර හිල් හවුස්හි කන්තෝරුවේදී ජේ. ජී. ෆ්‍රේසර් උන්තාන්සේගේ ඉදිරිපිට ඇවිත් පෙනීසිට හෝ ලියවිල්ලකින් එකී ඉඩමට හෝ එහි කොටසකට අයිතිකම පෙන්වාසිවිට නොදෙනුනොත්, එකී විශේෂ මහත්මියරයානන්තාන්සේට ඉහත කී අදාළවන වලින් ලැබී තිබෙන බලවල ප්‍රකාරයට අයිතිවාසිකම් නොකියාපූ එකී ඉඩම රජ සන්තක ඉඩමක් සේ කියා උන්තාන්සේගේ අත්සන ඇති ලියවිල්ලකින් උන්තාන්සේ විසින් ප්‍රකාශ කරණ බව මෙහි දැනගත හැකි.

ජේ. ජී. ෆ්‍රේසර්,  
විශේෂ මහත්මියරයානන්තාන්සේ.

ஒடுமெ கூடாரகூர்.

சுருஷ சரூணே மானர சீசீதினகனே கனடகூலிவசனதுலே காரீலசே யன கம பிகிபா கிலென சூப சூபிநாடி ககநிக கிநிசமே டெநிசன அனகர 4கூற ரூபி 1கீ நிமிகரம அநி சாலிநாபசசெய் னுணவலிநன தோகோன ஶீ நமீந டுநகநி திசெவி 132கே ஶ்ரீ சீகிசமே 15லெய் டெனலிந நிமீ கநிபிவப மாகி—சூரூரப ரூசனகக காரீலசே ஶ்ரீகூலாடி; தாரூணகூரப ரூசனகக னுணவலிநன வலிநடி, சிசேசெகர கமிகுபிசென கிநிசெவி வலி கக வலிந அடி சிசீய் அகிநிலாசிகக கிசன பசீகவ் வலிநடி; சூணூப சிசேசெகர கமிகுபிசென கிநிசெவி வலி கக வலிந அடி சிசீய் அகிநிலாசிகக கிசன பசீகவ் வலிநடி; கசீலாசூரப சிசேசெகர கமிகுபிசென கிநிசெவி வலி கக வலிந அடி சிசீய் அகிநிலாசிகக கிசன கமிகுபிசெனவலிநடி, ரூசனகக ககூறகூரவலிநகேவலிநடி.

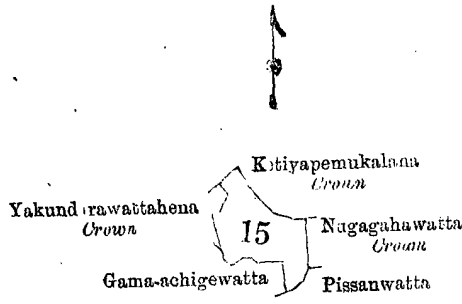
இதன்பின் சொல்லப்படும் காணியில் எவ்வத உடந்தையாயினும் தங்களுக்குண்டென உரித்துப்பேசுவோர்கள் யா ருமிருந்தால், அவர்கள், 1905 ம் ஆண்டு யூன் 28 ந் தேதி துவக்கம் மூன்று மாதத்திற்குள், 1897 முதல் 1903 ம் ஆண்டு வரையுள்ள பாணிலச்சட்டங்களின் 28 ம் பிரிவின் பிரகாரம் ஏற்படுத்திய வீச்சேஷ உத்தியோகத் தீர்மானம். ஜி. பெரேனரதுரை அவர்களிடம் கொழும்பு முகத்துவாரம் "விவில ஹவுஸ்" என்னும் அவருடைய கந்தோரில் முகாமுகமாகும் ஆம் எழுத்துமூலமாயேனும் தங்களுக்குண்டெனும் உரித்தை அல்லது உடந்தையைத் தெரி வியாவிடல், சொல்லிய வீச்சேஷ உத்தியோகத்தார் சொல்லிய சட்டங்களால தமக்கு உண்டாய அநிகாரத்தைக்கொண்டு உரித்துப்பேசப்படாததாகிய சொல்லிய காணியை முடிக்குரிய ஆதனமென தமது கைச்சாத்திட்டு எழுத்து மூலமாய் வெளிப்படுத்துவார் என்பதை அறிந்துகொள்க.

ஜே. ஜி. பெரேனார்,  
வீச்சேஷ உத்தியோகத்தார்.

கட்டிய காணியின் விவரம்.

தென்முகாணம் மாந்தறை டிஸ்ட்ரிக்ட் கந்தடொட பத்துவைச்சேர்ந்த தென்றியாப்ப என்னும் கிராமத்திலுள்ள இத்துடனணக்கப்பட்டு உறுதிப்படுத்திய பட்டப்பிரதீபில் விபரத்தபடியே 4 ஏக்கர் 1 அட. விசுவமூலமாயதம் சாமானிய மாய நுகாவத்தை என்னும் பேரினால அறியப்பட்டு அல்லது அணக்கப்பட்டு வருவதும், 132 ம் இலக்க பிரதமபட்டத்தில் 15 ம் தண்டாய்க் காட்டப்பட்டதுமான காணித்துணம்.

இதற்கு எல்லை: வடக்கு-முடிக்குரிய, தென்றியாப்பமுகாணம்; கிழக்கு-முடிக்குரிய நுகாவத்தை, விசயசேகரம் ஆக்கிகே டிங்கிப்பாவும் மறுபேரும் உருத்துப்பேசிய பசாவ்வந்த, தெற்கு-விசயசேகர கம் ஆக்கிகே டிங்கிப்பாவும் மறுபேரும் உருத்துப்பேசின கம் ஆக்கிகேவந்த; மேற்கு-விசயசேகர கம் ஆக்கிகே டிங்கிப்பாவும் மறுபேரும் உருத்துப்பேசிய கம் ஆக்கிகேவந்த, முடிக்குரிய யக்குண்டராவத்தகே.



Scale of 16 Chains to an Inch.  
Situation: Ketiype village in Kandaboda pattu.  
Preliminary plan 132.

Lot.	Name of Land.	Extent.
15	Nugagahawatta	4 1 0
Surveyor-General's Office, Colombo, July 6, 1905.	Sheets O 15 XIV, O 15 XV, O 15 II, and O 15 III.	J. B. M. BIDOUT, for Surveyor-General.
2,244		Matara S. O. 21—1905

Notice under "The Waste Lands Ordinances of 1897, 1899, 1900, and 1903."

TAKE notice, that unless within three months from the 28th day of July, 1905, the persons, if any, who claim any interest in the land hereinafter mentioned, make claim in person or in writing to the said land or to some interest therein to J. G. Fraser, Esq., Special Officer appointed under section 28 of "The Waste Lands Ordinances, 1897, 1899, 1900, and 1903," at his office at Hill House, Mutwal, Colombo :

Such Special Officer, in pursuance of the powers vested in him by the said Ordinances, will declare by writing under his hand that the said land, to which no claim has been made, is the property of the Crown.

J. G. FRASER,  
Special Officer.

Description of the Land referred to.

The land commonly called or known as Kongahawattahena, situated in the village of Parapamulla in the Kandaboda pattu of the Matara District, in the Southern Province, containing in extent 3 roods and shown as lot 144c in preliminary plan 90 and in the annexed certified tracing therefrom, and bounded as follows: on the north by Kitulehena belonging to Crown, Kajugahawatta claimed by Ranasin Lianage Don Bastian and others; on the east by Kongahawatta claimed by Ranasin Lianage Dingi Aberan and others; on the south by Gepelewatta belonging to Crown; on the west by Mullehena belonging to Crown.

මේ 1905 වූ ජූලි මස 28 වෙනි දින පටන් තුන්මසකට ඇතුළතදී මෙහි පහත දක්වන ඉඩමට හෝ එහි පොවසකට හෝ අයිතිකමක් තිබෙනවාය කියන සේ අගයන් ඇත්තම එහි අග වටිනා මට්ටම සම්බන්ධව මිළී 1897, 1899, 1900 සහ 1903 වන අතරින් වල 28 වෙනි වගන්තියේ ප්‍රකාරයට පත්කරණු ලැබූ විෂයේ මහා නිවැරදි කරනුයේ නොමැති මේදර ජිලී භවුසි කන්තොරුවේදී පේ ජී. ප්‍රෙසර් උන්නාන්සේගේ ඉදිරිපිට ඇවිත් පෙනී සිටි හෝ ලියවිලිකින් එකී ඉඩමට හෝ එහි පොවසකට අයිතිකම පෙන්වා සිටිනව යොදොදොයාන්, එහි විෂයේ මන්ත්‍රීවරයානන්තාන්සේට ඉහත කී ආදාපණවලින් ලැබී තිබෙන බලවල ප්‍රකාරයට අයිතිවාසිකම් නොකියාපු එකී ඉඩම රජසන්තක ඉඩමක් කියා උන්නාන්සේගේ අත්සන ඇති ලියවිලිකින් උන්නාන්සේ විසින් ප්‍රකාශකරණ බව මෙහි දන්වනු යුතුයි.

ජේ. ජී. ප්‍රේසර්,  
විශේෂ මන්ත්‍රීවරයානන්තාන්සේ.

**ඉඩමේ තොරතුරු.**

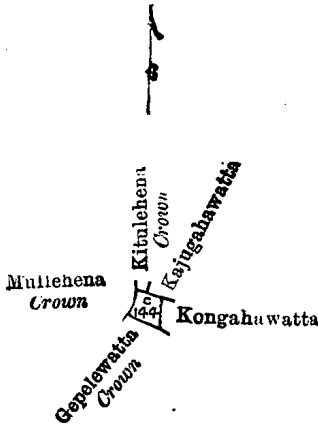
දකුණු පලාතේ මාතර දිස්ත්‍රික්කේ කන්දබොඩපත්තුවේ පරපාමල්ල ගම ගම පිහිටා තිබෙන මීට අමුතුව සහතික සිතියමේ පෙතිකරු එම්. ඩී. සී. වී. සී. සාමාන්‍ය වශයෙන් කේන්ද්‍රගතවත්තේන නොහොත් එතමන් දන්වන කිබෙන 90වන මුල් සිතියමේ 1440 වන පෙන්වන නිමැවීමයි:—උතුරට රජසන්තක නිකුත්වීමටද, රක්ෂිත ලියමනකට දෙත් බිස්තියන් සහ තවත් අග වටිනා අයිතිවාසිකම් කියන කපුකවත්තද; නැගෙනහුරට රක්ෂිත ලියමනකට බිස්තියන් සහ තවත් අග වටිනා අයිතිවාසිකම් කියන කේන්තකවත්තද; දකුණට රජසන්තක ගෙපලේවත්තද; බස්නාහිරට රජ සන්තක මුල්ලේවත්තද.

මේ දැනට පැවැත්වෙන සාක්ෂිපිටිවලදී මෙහි විෂයේ මහා නිවැරදි කරනුයේ නොමැති මේදර ජිලී භවුසි කන්තොරුවේදී පේ ජී. ප්‍රෙසර් උන්නාන්සේගේ ඉදිරිපිට ඇවිත් පෙනී සිටි හෝ ලියවිලිකින් එකී ඉඩමට හෝ එහි පොවසකට අයිතිකම පෙන්වා සිටිනව යොදොදොයාන්, එහි විෂයේ මන්ත්‍රීවරයානන්තාන්සේට ඉහත කී ආදාපණවලින් ලැබී තිබෙන බලවල ප්‍රකාරයට අයිතිවාසිකම් නොකියාපු එකී ඉඩම රජසන්තක ඉඩමක් කියා උන්නාන්සේගේ අත්සන ඇති ලියවිලිකින් උන්නාන්සේ විසින් ප්‍රකාශකරණ බව මෙහි දන්වනු යුතුයි.

ජේ. ජී. ප්‍රේසර්,  
විශේෂ මන්ත්‍රීවරයානන්තාන්සේ.

**සාක්ෂිපිටිවලදී මෙහි විෂයේ මහා නිවැරදි කරනුයේ නොමැති මේදර ජිලී භවුසි කන්තොරුවේදී පේ ජී. ප්‍රෙසර් උන්නාන්සේගේ ඉදිරිපිට ඇවිත් පෙනී සිටි හෝ ලියවිලිකින් එකී ඉඩමට හෝ එහි පොවසකට අයිතිකම පෙන්වා සිටිනව යොදොදොයාන්, එහි විෂයේ මන්ත්‍රීවරයානන්තාන්සේට ඉහත කී ආදාපණවලින් ලැබී තිබෙන බලවල ප්‍රකාරයට අයිතිවාසිකම් නොකියාපු එකී ඉඩම රජසන්තක ඉඩමක් කියා උන්නාන්සේගේ අත්සන ඇති ලියවිලිකින් උන්නාන්සේ විසින් ප්‍රකාශකරණ බව මෙහි දන්වනු යුතුයි.**

මේ දැනට පැවැත්වෙන සාක්ෂිපිටිවලදී මෙහි විෂයේ මහා නිවැරදි කරනුයේ නොමැති මේදර ජිලී භවුසි කන්තොරුවේදී පේ ජී. ප්‍රෙසර් උන්නාන්සේගේ ඉදිරිපිට ඇවිත් පෙනී සිටි හෝ ලියවිලිකින් එකී ඉඩමට හෝ එහි පොවසකට අයිතිකම පෙන්වා සිටිනව යොදොදොයාන්, එහි විෂයේ මන්ත්‍රීවරයානන්තාන්සේට ඉහත කී ආදාපණවලින් ලැබී තිබෙන බලවල ප්‍රකාරයට අයිතිවාසිකම් නොකියාපු එකී ඉඩම රජසන්තක ඉඩමක් කියා උන්නාන්සේගේ අත්සන ඇති ලියවිලිකින් උන්නාන්සේ විසින් ප්‍රකාශකරණ බව මෙහි දන්වනු යුතුයි.



Scale of 16 Chains to an Inch.

Situation: Parapamulla village in Kandaboda pattu.  
Preliminary plan 90.

Lot.	Name of Land.	Extent. A. R. P.
144c ...	Kongahawattahena ...	0 3 0

J. B. M. RIDOUT,  
for Surveyor-General.  
**Matara S. O. 22—1905**

Surveyor-General's Office,  
Colombo, July 6, 1905.  
2,245

Sheet O 20  
III.

Notice under "The Waste Lands Ordinances of 1897, 1899, 1900, and 1903."

TAKE notice, that unless within three months from the 28th day of July, 1905, the persons, if any, who claim any interest in the lands hereinafter mentioned or in any one or more of such lands or to some interest therein, make claim in person or in writing to the said lands or any of them or to some interest therein to J. G. Fraser, Esq., Special Officer, appointed under section 28 of "The Waste Lands Ordinances, 1897, 1899, 1900, and 1903," at his office at Hill House, Mutwal, Colombo :

Such Special Officer, in pursuance of the powers vested in him by the said Ordinances, will declare by writing under his hand that the said lands or such of them, as to which no claim has been made, are the property of the Crown.

J. G. FRASER,  
Special Officer.

Description of the Lands referred to.

The following lots situated in the village of Parapamulla in the Kandaboda pattu of the Matara District, in the Southern Province, as described in the annexed certified tracings :—

I.  
Preliminary plan 90.

Lot.	Name of Land.	Extent. A. R. P.
140c	Paluwattehena	0 2 28

and bounded as follows : on the north by Kathiganadolamukalana belonging to Crown, Paluwatta claimed by Ranasin Kalumediriage Appu ; on the east by Paluwatta claimed by Ranasin Kalumediriage Appu ; on the south by Kirihendoladeniya alias Kapathanamulla claimed by Ranasin Liyanage Don Carolis and others ; and on the west by Amuwatta claimed by Baberendage Babunhami and others, Amuwattahena claimed by ditto

විෂය 1905ක්වූ ජූලි මස 28 වෙනි දින පටන් තුන්මාසකක් ඇතුළතදී මෙහි පහත දක්වන ඉඩම්වලට නොහොත් ඉන් එකකට නොහොත් වැඩිගණනකට යම් අයිතිවාසිකමක් තිබෙන යම් අයවල් ඇත්නම් ඒ අය විසින් මුද්‍රිතව සම්බන්ධව වෂ් 1897, 1899, 1900 සහ 1903 වෛ අඥපණක්වල 28 වෙනි වගන්තියේ ප්‍රකාරයට පත්කරණු ලැබූ විශේෂ මන්ත්‍රීවරයා නන්තාන්තේයේ කොළඹ මෝදර හිල් හවුස්හි කන්තෝරුවේදී ජේ. ජී. ෆ්‍රේසර් උන්තාන්තේයේ ඉදිරිපිටට ඇත්ත පෙනී සිට හෝ ලියවිල්ලකින් එක් ඉඩම්වලට නොහොත් ඊට ඇති යම් කොටසකට කිසි අයිතිවාසිකමක් පෙන්වා සිටිනට නොලැබුණොත්, එක් විශේෂ මන්ත්‍රීවරයානන්තාන්තේයේ ඉහත කී අඥපණක්වලින් ලැබී තිබෙන බලවල ප්‍රකාරයට අයිතිවාසිකම් නොකියාපූ එක් ඉඩම් එක්කෝ එසින් අයිතිවාසිකමක් ගෙනොැරුණුවන්ට නොගෙදන සෑම ඉඩම් රජසන්නත ඉඩම් හැටියට උන්තාන්තේයේ අත්සන ඇති ලියවිල්ලකින් උන්තාන්තේ විසින් ප්‍රකාශකරණ බව මෙයින් දැනගත යුතුකි.

ජේ. ජී. ෆ්‍රේසර්,  
විශේෂ මන්ත්‍රීවරයානන්තාන්තේ.

ඉඩම්වල තොරතුරු.

දකුණු පලාතේ මාතර දිස්ත්‍රික්කේ කන්දබොවිපත්තුණු පරපාමුල්ල යන ගම පිහිටා තිබෙන මීට අමුණාපු සහතික සිතියම්වල පෙණිසන මෙහි පහත දක්වන බිම්කට්ටි, එනම්:—

I.  
මුල් සිතියම 90.

බිම්කට්ටිය.	ඉඩමේ නම.	විමතරම. අ. ර. ප.
140c	පාළුවත්තේන	0 2 28

මීට මායිම්—උතුරට රජසන්නත කැනියානදොලමුකලානද, රනසින්නළුවදිරියගේ අප්පු විසින් අයිතිවාසිකම් කිසිත පාළුවත්තද; නැගෙනහිරට රනසින්නළුවදිරියගේ අප්පු විසින් අයිතිවාසිකම් කිසිත පාළුවත්තද; දකුණට රනසින්නළුවදිරියගේ කෙරෙහි සහ තවත් අය විසින් අයිතිවාසිකම් කිසිත කිරිහෙන්දොලදෙහිය නොහොත් කපාතනමුල්ලද; බස්නාහිරට බමරුන්දගේ බබුන්හම් සහ තවත් අය විසින් අයිතිවාසිකම් කිසිත අමුවත්තද, එම අය විසින් අයිතිවාසිකම් කිසිත අමුවත්තේයේය.

මුහුණින් සොල්ලස්සටුමට කාණිකලුන් ඉන්ද්‍රියෙහිම පලවිලෙහිම අව්විත උදාත්තයාට්ටුන් තමකලුන්කලුන් ධොන උරිත්තප්පෙසවොරුන් භාලුමිඋරුත්තා, අවරුන්, 1905 ම් බ්‍රහ්මලායා (ඉඳු) 28 න්දේති තුභ ක්කම මුණු මාසත්තිරුන්, 1897 මුත්ත 1903 ම් ඉන්ද්‍රියෙහිම වරායුන් පාණිලස්සටුමට කලුන් 28 ම් පිරිවිත්ත පිර කාරම් ඉර්වට්ටුමි විසේඤ උත්තිචොකත්තර් ඉ. ඩී. ටෙරෙලර් තරා අවරුන්කලුන් කොලුමුමු මුකත්තවාරම් "ඉබ්බ ඉබ්බ" ඉන්ද්‍රියම අවරුන්කලුන් කන්දොරිය මුකාලුකමායෙහිම අමුත්ත මුලමායෙහිම තමකලුන්කලුන් ධොනම උරිත්ත අල්ලත උදාත්තයාත් තෙරිවිචාමිඳුම, සොල්ලිය විසේඤ උත්තිචොකත්තර් සොල්ලිය සටුමට කලුන් තමකලු උන්දොර අතිකාරත්තෙත්තොන්දි සොල්ලිය කාණිකලුන් අල්ලත අවෙසනුන් උරිත්ත ප්‍රප්පෙසටුමට තනවත්ත මුකිකලුරිය ඉන්ද්‍රියෙහිම තමකලු කෙසේසාත්තිට්ටු අමුත්ත මුලමායා වෙහිට්ටුමුත්ත වාර ඉන්ද්‍රියම අතිත්තොන්ද.

ඉ. ඩී. ටෙරෙලර්,  
විසේඤ උත්තිචොකත්තර්.

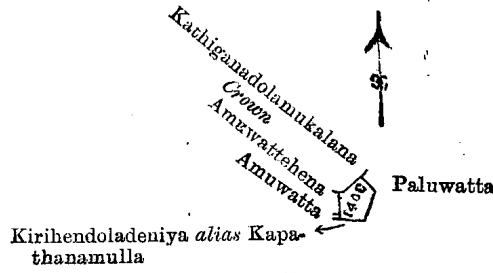
උදාත්ත කාණිකලුන් විවරම්.

ධොන මාකාණම මාත්තතරා ධුන්දිතිකලු කන්දොලපත්තෙත්තොරුත්ත පර්වපාලුමිඳු ඉන්ද්‍රියම කිරාම ත්තිඳුන්, මුත්ත උන්දොනකප්පටුමට උත්තිචොකත්තරු පට්ටුරිකලුන් විවරිත්තප්පෙසටුමට, කිමුත්තලුතිකලුන් කාණිත්තොන්දුන් :—

I.  
පිරාම පටුම 90.

කාණිත්තොන්ද.	කාණිත්තොන්දෙහි.	විසාමම. අ. ර. ප.
140c	පාලුවත්තෙත්තොන්ද	0 2 28

ඉන්ද්‍රියෙහිම වරායුන් : වදකලු-මුකිකලුරිය කතිකලොලොමුකලුන්, තනසිකලුමෙහිම තිඳුකෙ අප්පු උරුත්තප්පෙසටුමට පාලුවත්ත ; කිමුත්තලු-තනසිකලුරියමෙහිම තිඳුකෙ අප්පු උරුත්තප්පෙසටුමට පාලුවත්ත ; තෙරු-තනසිකලුරියමෙහිම කොන් කලොලුන්කලුන් මහපෙරුම උරුත්තප්පෙසටුමට කිරිකන්දොලදෙහිය අල්ලත කපාතන මුල්ල ; මෙරු-පට්ටුමට කෙරෙහිම පුන්කාමියම මහපෙරුම උරුත්තප්පෙසටුමට අමුවත්ත, මෙර්වප්පෙසටුමට උරුත්තප්පෙසටුමට අමුවත්තෙත්තොන්ද.



Scale of 16 Chains to an Inch.

Situation : Parapamulla village in Kandaboda pattu.

Preliminary plan 90.

Lot.	Name of Land.	Extent. A. R. P.
140c ...	Paluwattehena ...	0 2 28.

Surveyor-General's Office,  
Colombo, June 16, 1905.

Sheet O 20  
111

J. B. M. RIDOUT,  
for Surveyor-General.

II.

Preliminary plan 90.

Lot.	Name of Land.	Extent. A. R. P.
144e ..	Gepelewatta ..	0 3 28

and bounded as follows : on the north by Kongahawattahena claimed by Ranasin Lianage Dingi Abaran and others ; on the east and south by Galandawatta claimed by Ranasin Lianage Don Abaran and others ; and on the west by Galandawattehena claimed by Ranasin Lianage Don Abaran and others, Mullehena belonging to Crown.

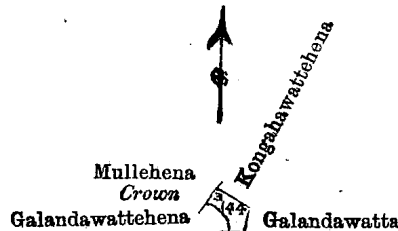
මුල් සිතියම 90.

බිම්බවලිපි.	ඉඩමේ නම.	භිම්බරම. අ. රු. ප.
144e ...	ගෙපලේවත්ත ...	0 3 28

මේ මායිම්—උතුරට රනසින්ලියනගේ රිත්ති ඉබරන් සහ නවත් අග විසින් අයිතිවැසිකම් කියන කෝත්තවත්තේ හේනද; නැගෙනහිරට සහ දකුණට රනසින්ලියනගේ දෙත් ඉබරන් සහ නවත් අග විසින් අයිතිවැසිකම් කියන ගල්ලැන්ද වත්තද; බස්නාහිරට රනසින්ලියනගේ දෙත් ඉබරන් සහ නවත් අග විසින් අයිතිවැසිකම් කියන ගල්ලැන්දවත්තේ හේනද, රජසත්තක මුල්ලේහේනද.

කාණි ත් අණ්ඨ.	පීර්තම ප. - ම 90. කාණියින් පෙයාර්.	විසාලම. අ. රු. පෙ.
144e ...	කෙට්ටෙවෙත්ත ...	0 3 28

භූමිකරුගේ : වැටුප්-රනසින්ලියනාගේ අයිති අපරණම මහාපෙරුම උතුරු පසුපස කොඳුකර කේතන ; සිහින්ලියනාගේ දොරන් අපරණම මහාපෙරුම උතුරු පසුපස කලින්තවත්ත ; මෙරු-රනසින්ලියනාගේ දොරන් අපරණම මහාපෙරුම උතුරු පසුපස කලින්තවත්තේ කේතන, උතුරු. උතුරු පසුපස කේතන.



Scale of 16 Chains to an Inch.

Situation : Parapamulla village in Kandaboda pattu.

Preliminary plan 90.

Lot.	Name of Land.	Extent. A. R. P.
144e ...	Gepelewatta ...	0 3 28

Surveyor-General's Office,  
Colombo, June 16, 1905.

Sheet O 20  
111

J. B. M. RIDOUT,  
for Surveyor-General.

III.  
Preliminary plan 90.

Lot.	Name of Land.	Extent. A. R. P.
151	Magawatta	3 0 30

and bounded as follows : on the north by Kanamalghawatta belonging to Crown and claimed by Ranasin Lianage Dingi Appu and others, Nagasgawahena *alias* Batakogahahena belonging to Crown ; on the east by Nagasgawahena *alias* Batakogahahena belonging to Crown ; on the south by a stream, Magawatta claimed by Ranasin Lianage Don Carolis ; and on the west by Delgahaliyadda claimed by Yapage Appu and others.

මුල් සිතියම 90.

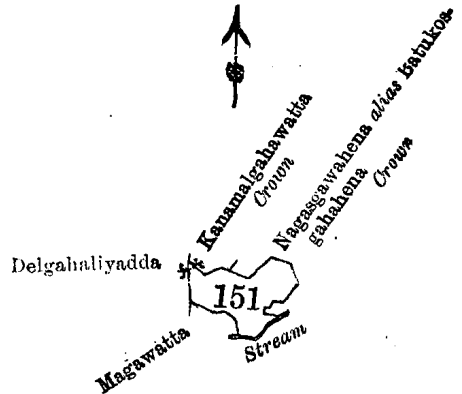
සමකච්චය.	ඉඩමේ නම.	විහරම. අ. රු. ප.
151	මගවත්ත	3 0 30

මෙම මාසිම—උතුරට රනසින්ලියනයේ සිත්තිඅප්පු සහ නවත් අය විසින් අයිතිවාසිකම් කියන රජසන්නක කනමුල් හමුවත්තද, රජසන්නක නාගස්ගාලායේ න කොහොත් බවුකොස්ගහගේතද; නැගෙනහිරට රජසන්නක නාගස්ගාලායේ න කොහොත් බවුකොස්ගහගේතද; දකුණට දෙලුක්ද, රනසින්ලියනයේ දෙන්න කරෝලිස් විසින් අයිතිවාසිකම් කියන මගවත්තද; බස්නාහිරට යාපාගේ අප්පු සහ නවත් අය විසින් අයිතිවාසිකම් කියන දෙල්ගහලියදද.

• පිරිසම පදම 90.

කාණිත් තුණ්ඟ.	කාණියිස් පේර.	විසාලම. අ. රු. ප.
151	මකවත්ත	3 0 30

ආවේශනා වශයෙන් : වැටුප්පු-රනසින්ලියනයේ සිත්තිඅප්පු සහ නවත් අය විසින් අයිතිවාසිකම් කියන රජසන්නක කනමුල් හමුවත්තද, රජසන්නක නාගස්ගාලායේ න කොහොත් බවුකොස්ගහගේතද; නැගෙනහිරට රනසින්ලියනයේ දෙන්න කරෝලිස් විසින් අයිතිවාසිකම් කියන මගවත්තද; බස්නාහිරට යාපාගේ අප්පු සහ නවත් අය විසින් අයිතිවාසිකම් කියන දෙල්ගහලියදද.



Scale of 16 Chains to an Inch.

Situation : Parapamulla village in Kandaboda pattu.  
Preliminary plan 90.

Lot.	Name of Land.	Extent. A. R. P.
151	Magawatta	3 0 30

Surveyor-General's Office,  
Colombo, June 16, 1905.

Sheet O 20  
111

J. B. M. RIDOUT,  
for Surveyor-General.

IV.  
Preliminary plan 90.

Lot.	Name of Land.	Extent. A. R. P.
152d	Batakogahawatta <i>alias</i> Maragahawatta	0 3 20

and bounded as follows : on the north by Maragahahena claimed by Ranasin Lianage Don Carolis and others ; Batakogahahena belonging to Crown and claimed by Ranasin Lianage Don Carolis ; on the east by Batakogahahena belonging to Crown and claimed by Ranasin Lianage Don Carolis ; on the south by Korehena belonging to Crown ; and on the west by Moragahawatta *alias* Horehena and Godellehena claimed by Ranasin Lianage Don Abraham and others, Paludeniya claimed by Wijetunga Don Alvis.

මුල් සිතියම 90.

සමකච්චය.	ඉඩමේ නම.	විහරම. අ. රු. ප.
152d	බවුකොස්ගහවත්ත කොහොත් මාරගහවත්ත	0 3 20

මෙම මාසිම—උතුරට රනසින්ලියනයේ දෙන්න කරෝලිස් සහ නවත් අය විසින් අයිතිවාසිකම් කියන මාරගහවත්තද, රනසින්ලියනයේ දෙන්න කරෝලිස් විසින් අයිතිවාසිකම් කියන රජසන්නක බවුකොස්ගහගේතද; නැගෙනහිරට රනසින්ලියනයේ දෙන්න කරෝලිස් විසින් අයිතිවාසිකම් කියන රජසන්නක බවුකොස්ගහගේතද; දකුණට රජසන්නක කොරේ හේතද; බස්නාහිරට රනසින්ලියනයේ දෙන්න ආබුකම් සහ නවත් අය විසින් අයිතිවාසිකම් කියන මාරගහවත්ත කොහොත් කොරේහේත සහ ගොඩැල්ලේහේතද, විජේතුන්ගේ දෙන්න අල්විස් විසින් අයිතිවාසිකම් කියන පාළුදෙණියද.

பிரதம படம் 90.

காணித் துண்டு.

152d ...

காணியின் பேர்.

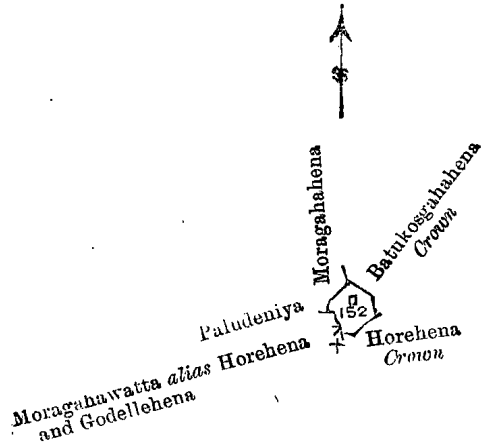
உற்றுகொங்காவத்தை அல்லது மாறகா வத்தை ...

விசாலம்.

ஏ. ரூ. பெ.

0 3 20

எல்லைகளாவன : வடக்கு-நனசில்லியனாகே டொன் கரோலிசும் மறுபேரும் உருத்துப்பேசும் மாறகக கேனை, நனசில்லியனாகே டொன் கரோலிசும் உருத்துப்பேசும் முடிக்குரிய வற்றுகொங்கககேனை ; கிழக்கு-நன சில்லியனாகே டொன் கரோலிசும் உருத்துப்பேசும் முடிக்குரிய வற்றுகொங்கககேனை ; தெற்கு-முடிக்குரிய கோறேகேனை ; மேற்கு-நனசில்லியனாகே டொன் ஏபிரகாமும் மறுபேரும் உருத்துப்பேசும் மொறகாவத்தை அல்லது கொறகேனையும் கொடெல்லகேனையும், விஜயதுங்க டொன் அல்விசு உருத்துப்பேசும் பாதுதெவிய.



Scale of 16 Chains to an Inch.

Situation : Parapamulla village in Kandaboda pattu.

Preliminary plan 90.

Lot.	Name of Land.	Extent. A. R. P.
152d ...	Batukosgahawatta alias Maragahawatta ...	0 3 20
Surveyor-General's Office, Colombo, June 16, 1905.		
2,246	Sheet O 20 111	J. B. M. RIDOUR, for Surveyor-General. Matara S. O. 23—1905

Notice under "The Waste Lands Ordinances of 1897, 1899, 1900, and 1903."

TAKE notice, that unless within three months from the 28th day of July, 1905, the persons, if any, who claim any interest in the land hereinafter mentioned, make claim in person or in writing to the said land or to some interest therein to J. G. Fraser, Esq., Special Officer appointed under section 28 of "The Waste Lands Ordinances, 1897, 1899, 1900, and 1903," at his office at his office at Hill House, Mutwal, Colombo ;

Such Special Officer, in pursuance of the powers vested in him by the said Ordinances, will declare by writing under his hand that the said land, to which no claim has been made, is the property of the Crown.

J. G. FRASER,  
Special Officer.

Description of the Land referred to.

The land commonly called or known as Ampitigoda alias Ambagaha-arawewatta, situated in the village of Medapita in the Bogoda korale of the Yatikinda division, in the Province of Uva, containing in extent 1 rood and 33 perches, shown as lot 18a in preliminary plan No. 97 and in the annexed certified tracing therefrom, and bounded as follows : on the north by the high road from Bandarawela to Badulla ; on the east by the road to the P. W. D. cooly lines ; on the south by the road to the P. W. D. cooly lines, T.Ps. 175,550, T.P. 175,549 ; on the west by T.P. 165,032.

பி 1905-ஆம் ஆண்டு யூலை 28-ஆம் நாள் முதல் அக்டோபர் 28-ஆம் நாள் வரையில் யார் யார் ஓர் பகுதி நிலத்தில் உரிமை கொண்டாடுவது என்று அறிவிக்கப்பட்டிருந்தும், அவ்வாறு யாரும் உரிமை கொண்டாடாமல், மேற்கூறிய நிலம் அரசின் சொத்து எனும்படி சான்றிதழ் ஒன்றை தயார் செய்து, ஜி. ஜி. ஫்ரேசர் அவர்களுக்குப் பின்பற்றி அனுப்பவில்லை, எனில், மேற்கூறிய நிலம் அரசின் சொத்து எனும்படி அறிவிக்கப்படும்.

ஜி. ஜி. ஫்ரேசர்,  
விசேஷ உயிர்த்தரையினரின் அதிகாரி.





Notice under "The Waste Lands Ordinances of 1897, 1899, 1900, and 1903."

TAKE notice, that unless within three months from the 28th day of July, 1905, the persons, if any, who claim any interest in the lands hereinafter mentioned or in any one or more of such lands or to some interest therein, make claim in person or in writing to the said lands or any of them or to some interest therein to the Government Agent of the Province of Sabaragamuwa at the Ratnapura Kachcheri :

Such Government Agent, in pursuance of the powers vested in him by the said Ordinances, will declare by writing under his hand that the said lands or such of them, as to which no claim has been made, are the property of the Crown.

G. SAKONA, Government Agent.

Description of the Lands referred to.

The lands commonly called or known as KarandaketiyeHENYAYA, UdamayakumbureHENYAYA, EgodahawattHENYAYA, Opallemukalana, &c., situated in the village of Panawenna in the Uda pattuwa of the Nawadun korale in the District of Ratnapura, in the Province of Sabaragamuwa, containing in extent 155 acres 3 roods and 11 perches, shown as lot 71 and P.P. 614/9, and P.P. 641/10 in preliminary plan No. 34 and in the annexed certified tracing therefrom, and bounded as follows : on the north by Kaluappuwagedeniya and Obodakumburuyaya claimed by Vedage Mudalihami and others, Hinkaluwalayewattuyaya claimed by K. Jannisa and others, Kaluappuwagedeniya and Obodakumburuyaya claimed by Vedage Mudalihami and others ; on the east by the village limit of Nilagama, the Nilagama-ela ; on the south by the Panawenne-ela, Lelwalewatta claimed by Pakkir Mohamad Levi Uduma Levvai, the Panawenne-ela, Tumbekumbura and Ulpoteirawallepahalakeleyaya claimed by W. Rana and others, Koratuwewatta, Tumbewatta, and Andirisalayewatta claimed by H. B. Kaluwa and others, Wewekumbura claimed by H. S. Wijetunga, Udahagedarawattuyaya claimed by P. Kirilamaya and others, the high road from Pelmadulla to Rakwana, Galuluwasewatta claimed by D. Kiri Menika Vidane, the Panawenne-ela ; on the west by the Panawenne-ela, the high road from Pelmadulla to Rakwana, Opallewatta and Tenumkumburawatta claimed by A. R. Puchimahamatmaya and others, Kaluappuwagedeniya and Obodakumburuyaya claimed by Vedage Mudalihami and others.

28 1905 නව වූ ප්ලාන් මස 28 වෙනි දින පටන් තුන්මාසයක් ඇතුළතදී මෙහි පහත දක්වන ඉඩමට හෝ එහි අයිතිකරුවන්ට හෝ අයිතිකම් කිහිපයකට අදාළවන රටක්වන ඉඩමට හෝ එහි අයිතිකරුවන්ට අය විසින් රත්නපුරේ කැට්ටේරිට දැවිත් සබරගමු පලාතේ ආණ්ඩුවේ ඒජන්ත උපකාරකයෙකු ලදීරිටිට පෙනීසිට හෝ ලිඛිතව එහි ඉඩමට හෝ එහි අයිතිකරුවන්ට අය විසින් පෙන්වා සිටින්නට නොලැබේ නම්, එකී ආණ්ඩුවේ ඒජන්ත උපකාරකයෙකුට වසර 1897, 1899, 1900 සහ 1903 න් මුද්දුම සම්බන්ධව ආඥාපනත්වලින් ලැබී තිබෙන බලපෑම්වලට වැඩිදුරටත් ප්‍රකාරයට, අයිතිවාසිකම් නොතිබෙන ඒකී ඉඩම රජ සන්නත ඉඩමක් සේය උපකාරකයෙකු අත්සන ඇති ලිඛිතව උපකාරකයෙකු විසින් එළිදරව්කරණ බල මෙහි දැනගත යුතුය.

ජී. සැක්සන්,  
ආණ්ඩුවේ ඒජන්ත උපකාරකයෙකු.

ඉඩමේ තොරතුරු.

සබරගමුව පලාතේ රත්නපුරේ දිස්ත්‍රික්කේ නවදුන්නොරලේ උඩපත්තුවේ පහත දැක්වෙන ඉඩමට අයිතිකරුවන්ට අය විසින් රත්නපුරේ කැට්ටේරිට දැවිත් සබරගමු පලාතේ ආණ්ඩුවේ ඒජන්ත උපකාරකයෙකු ලදීරිටිට පෙනීසිට හෝ ලිඛිතව එහි ඉඩමට හෝ එහි අයිතිකරුවන්ට අය විසින් පෙන්වා සිටින්නට නොලැබේ නම්, එකී ආණ්ඩුවේ ඒජන්ත උපකාරකයෙකුට වසර 1897, 1899, 1900 සහ 1903 න් මුද්දුම සම්බන්ධව ආඥාපනත්වලින් ලැබී තිබෙන බලපෑම්වලට වැඩිදුරටත් ප්‍රකාරයට, අයිතිවාසිකම් නොතිබෙන ඒකී ඉඩම රජ සන්නත ඉඩමක් සේය උපකාරකයෙකු අත්සන ඇති ලිඛිතව උපකාරකයෙකු විසින් එළිදරව්කරණ බල මෙහි දැනගත යුතුය.

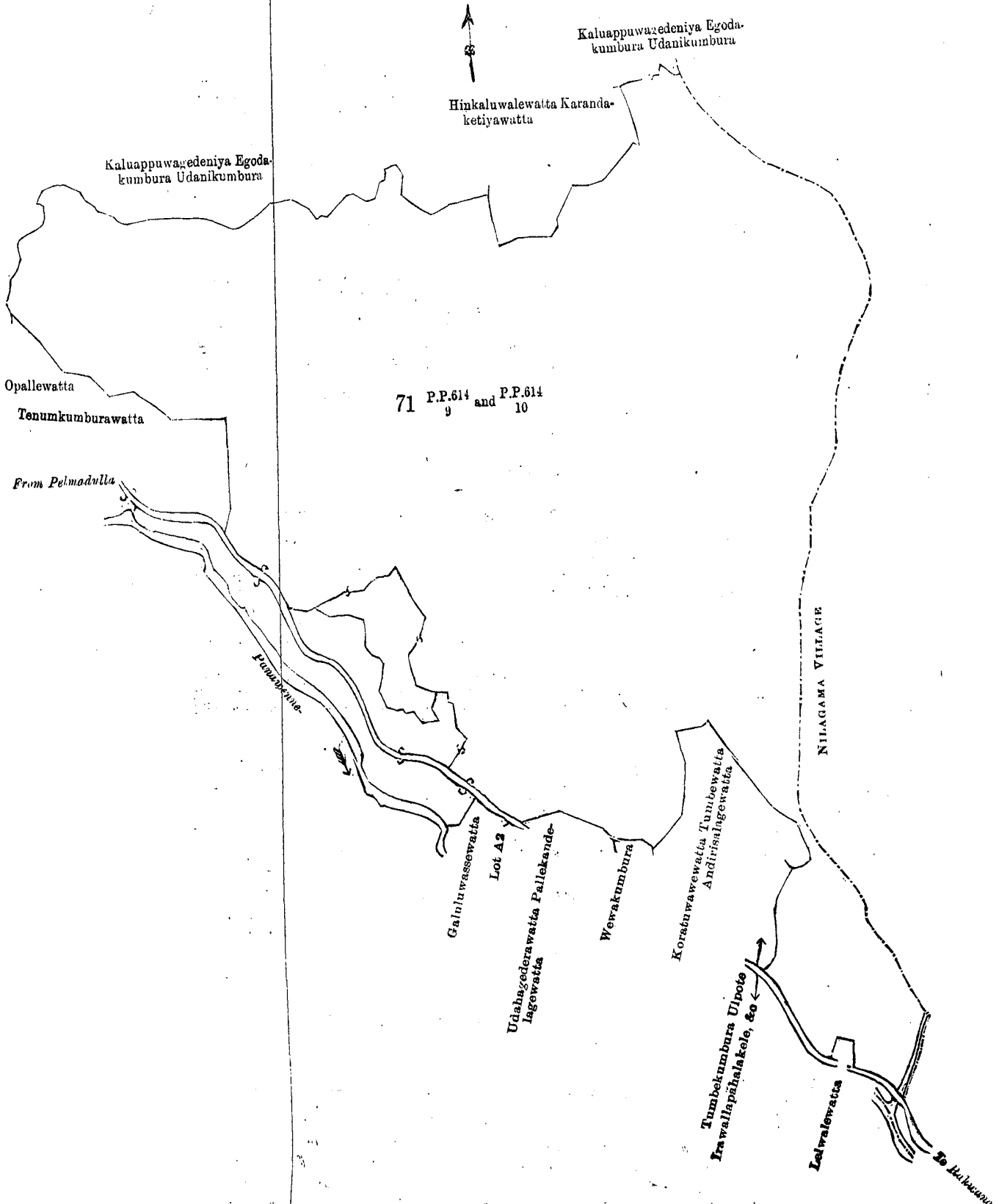
1905 ම් 28 වූ ප්ලාන් මස 28 වෙනි දින පටන් තුන්මාසයක් ඇතුළතදී මෙහි පහත දක්වන ඉඩමට හෝ එහි අයිතිකරුවන්ට අය විසින් රත්නපුරේ කැට්ටේරිට දැවිත් සබරගමු පලාතේ ආණ්ඩුවේ ඒජන්ත උපකාරකයෙකු ලදීරිටිට පෙනීසිට හෝ ලිඛිතව එහි ඉඩමට හෝ එහි අයිතිකරුවන්ට අය විසින් පෙන්වා සිටින්නට නොලැබේ නම්, එකී ආණ්ඩුවේ ඒජන්ත උපකාරකයෙකුට වසර 1897, 1899, 1900 සහ 1903 න් මුද්දුම සම්බන්ධව ආඥාපනත්වලින් ලැබී තිබෙන බලපෑම්වලට වැඩිදුරටත් ප්‍රකාරයට, අයිතිවාසිකම් නොතිබෙන ඒකී ඉඩම රජ සන්නත ඉඩමක් සේය උපකාරකයෙකු අත්සන ඇති ලිඛිතව උපකාරකයෙකු විසින් එළිදරව්කරණ බල මෙහි දැනගත යුතුය.

ඉ. සෙක්සන්,  
ආණ්ඩුවේ ඒජන්ත උපකාරකයෙකු.

සාක්ෂි සහතිකයන් විවරණය.

සබරගමුව පලාතේ රත්නපුරේ දිස්ත්‍රික්කේ නවදුන්නොරලේ උඩපත්තුවේ පහත දැක්වෙන ඉඩමට අයිතිකරුවන්ට අය විසින් රත්නපුරේ කැට්ටේරිට දැවිත් සබරගමු පලාතේ ආණ්ඩුවේ ඒජන්ත උපකාරකයෙකු ලදීරිටිට පෙනීසිට හෝ ලිඛිතව එහි ඉඩමට හෝ එහි අයිතිකරුවන්ට අය විසින් පෙන්වා සිටින්නට නොලැබේ නම්, එකී ආණ්ඩුවේ ඒජන්ත උපකාරකයෙකුට වසර 1897, 1899, 1900 සහ 1903 න් මුද්දුම සම්බන්ධව ආඥාපනත්වලින් ලැබී තිබෙන බලපෑම්වලට වැඩිදුරටත් ප්‍රකාරයට, අයිතිවාසිකම් නොතිබෙන ඒකී ඉඩම රජ සන්නත ඉඩමක් සේය උපකාරකයෙකු අත්සන ඇති ලිඛිතව උපකාරකයෙකු විසින් එළිදරව්කරණ බල මෙහි දැනගත යුතුය.

கும்புதம் உல்பொத்தே இரவல்லைகல்கெலியாற, எச். பி. கனுவரவும் மறுபேரும் உரித்துப்பேசும் கொறட்டு  
 வேவத்தம், தம்வேவத்தம், அந்திரிலாலாயேவத்த, எச். என். விஜேதன்க உரித்துப்பேசும் வெவெகும்புர,  
 பி. சிரிமையாவும் மறுபேரும் உரித்துப்பேசும் உடகாகெதறவத்தாய, பெல்மலையிலிருத்தறக்வாளைக்கு போ  
 ளும் ரேட்டு, டி. சிரிமெனக்கே விதானே உரித்துப்பேசும் கல்உதுவல்லைவத்த, பனுவென்னேசை என்னும்  
 சூழ; மேற்கு-பனுவென்னேசை என்னும் சூழ, பெல்மலையிலிருத்தறக்வாளைக்கு போளும் ரேட்டு, ல. சூர்.  
 புகுசிமகம்மயாவும் மறுபேரும் உரித்துப்பேசும் ஒப்பல்லேவத்தம் தென்கும்புரேவத்த, வெதகெ முதல்கா  
 யிபும் மறுபேரும் உரித்துப்பேசும் கனாப்புயாகெதெனியும் ஓவடரும்புதறாவும்.



Scale of 8 Chains to an Inch.

Situation : Panawenna village in Uda pattuwa of Nawadun korale.

Lot.	Preliminary plan 34.			Extent.	
	Name of Land.			A.	R. P.
71	...	(1) Karandakuttiyahenyaya, (2) Udanikum-burehenyaya, Egodahawattehenyaya, &c.		150	0 0
P.P. 614 9	...	Opallemukalana	...	2	3 31
P.P. 614 10	...	Do.	...	2	3 20
				<b>155</b>	<b>3 11</b>

Surveyor-General's Office,  
Colombo, May 2, 1905.Sheet L 25  
33—41 and L 25  
34—42J. B. M. RIDOUT,  
for Surveyor-General.

2,248

**Notice under "The Waste Lands Ordinances of 1897, 1899, 1900, and 1903."**

**T**AKE notice, that unless within three months from the 28th day of July, 1905, the persons, if any, who claim any interest in the lands hereinafter mentioned or in any one or more of such lands or to some interest therein, make claim in person or in writing to the said lands or any one of them or to some interest therein to J. G. Fraser, Esq., Special Officer appointed under section 28 of "The Waste Lands Ordinances, 1897, 1899, 1900, and 1903," at his office at Hill House, Mutwal, Colombo :

Such Special Officer, in pursuance of the powers vested in him by the said Ordinances, will declare by writing under his hand that the said lands or such of them, as to which no claim has been made, are the property of the Crown.

J. G. FRASER,  
Special Officer.*Description of the Lands referred to:*

The following lots situated in the village of Madugeta in the Hinidum pattu of the Galle District, in the Southern Province, as described in the annexed certified tracings:—

Lot.	Preliminary plan 189.			Extent.	
	Name of Land.			A.	R. P.
1	..	Warukandeniya	..	5	2 22
2	..	Warukandeniye godella	..	0	0 10
3	..	Warukandeniye hena, Korakitulehena, Galwinnehena	..	197	3 7
4	..	Kahanbilyawalakadawatta	..	0	3 30
5	..	Niyaragalahena, Kekiriwarawehena, Udagulanehena, Kahambiliya Walakadahena, Puwakarambehena, Nana-walahena, Batalakoratuwa <i>alias</i> Kekiriwarawehena, Wanaholleokanda Wannahollehena, Pussegawamandiya	..	138	3 13
7	..	Kekiriwarawehena	..	2	1 12
24	..	Nanawaladeniya	..	1	1 36
27	..	Galandahenemukalana, Malmorekandemukalana, Singha-raja-adavia, &c.	..	818	1 16
28	..	Danketiye hena, Potukolawilahena, Diyakopuwehena, Puja-maduwehena, Bambaraweldolehena, Endakakulehena, Galehena, Galendahena, Galaddarahena, Lihinidolohena, Koratuwehena, Gallenahenemukalana, Gempallehena, Karandegalakele, Borlasseketehena, Diyagahahena, Dodandolohena	..	435	2 15
29	..	Heriyawewattekele	..	7	0 0
30	..	Diyekopuwehenekele, Habbinpanduremukulana	..	14	0 13
32	..	Hewandeniya	..	0	0 30
33	..	Polgahawattekumbura	..	0	2 33
41	..	Batawelketiye hena, Gulenegedarahena, Vidanagaldolohena (now claimed as being Walugedarawattehena)	..	140	2 38
42	..	Weatukandehena	..	78	2 34
				<b>1,842</b>	<b>1 29</b>

and bounded as follows: on the north by the boundary of the Province of Sabaragamuwa; on the east by the Hariyawedola; on the south by the Gin-ganga; and on the west by Pallewatta claimed by Kumarage Odan Appu and others, Egodaliyaddakumbura claimed by Madugeta Carolis and others, Wanahollewatta claimed by N. D. Aranoris and others, Wanahollewatta claimed by Kumarage Odan Appu and others, Egodaliyaddakumbura claimed by Madugeta Carolis and others, Egodaliyaddawatta claimed by M. K. Gatre and others, Egodaliyaddakumbura claimed by Madugeta Carolis and others, Bengwalapaulawatta claimed by Madugeta Kumarage Bastian and others, Ambagahakandewatta claimed by Silwattege Kiri Appu and others, Ambagahakandekumbura claimed by ditto, Ambagahakandewattawatta claimed by ditto, the village limit of Radagoda, the village limit of Tambalagama.

NOTE.—The following lots lying within the above boundaries are excluded from this notice, and their aggregate acreage of 7 acres and 39 perches is not included in the acreage of 1,842 acres 1 rood and 29 perches given above:—

Lot.	Preliminary plan 189.			Extent.	
	Name of Land.			A.	R. P.
6	..	Haldolagedarawatta	..	0	3 35
31	..	Ihalagedarawatta	..	1	1 9
34	..	Silwatgewatta	..	2	0 23
35	..	Epetigedarakumbura	..	0	3 38
37	..	Wattugalagedarawatta	..	0	2 30
38	..	Diyagahahenekumbura	..	0	2 30
40	..	Galaudagedarawatta	..	0	1 34
				<b>7</b>	<b>0 39</b>

1905ක්වූ ජූලි මස 28 වෙනි දින පටන් තුන්මාසයක් ඇතුළතදී මෙහි පහත දක්වන ඉඩම්වලට නොහොත් ඉන් එකකට නොහොත් වැඩි ගණනකට යම් අයිතිවාසිකමක් තිබෙන යම් අයවල් ඇත්නම් ඒ අය විසින් මුඩුබිම් සම්බන්ධව වර්ෂ 1897, 1899, 1900 සහ 1903න් අනුපණත්වල 28 වෙනි වගන්තියේ ප්‍රකාරයට පත්කරණු ලැබූ විශේෂ මන්ත්‍රීශ්‍රවරයානන්තාන්තේගේ කොළඹ මෝදර හි ලී හවුස්හි කන්තෝරුවේදී ජේ. ජී. ප්‍රේසර් උත්තාන්තේගේ ඉදිරිපිටට ඇවිත් පෙනීසිට යෝ ලියවිල්ල කින් එකී ඉඩවෙලට නොහොත් ඊට ඇති යම් කොටසකට කිසි අයිතිවාසිකමක් පෙන්වා සිටින්නට නොසෙදුනොත්, එකී විශේෂ මන්ත්‍රීශ්‍රවරයානන්තාන්තේගේ ඉහත කී අනුපණත්වලින් ලැබී තිබෙන බලවල ප්‍රකාරයට අයිතිවාසිකම් නොකියාපූ එකී ඉඩම් එක්කෝ එයින් අයිතිවාසිකමක් ගණහැර දක්වනට නොසෙදුන සෑම ඉඩම් රාජසත්තක ඉඩම පැවිසට උත්තාන්තේගේ අත්සන ඇති ලියවිල්ලකින් උත්තාන්තේ විසින් ප්‍රකාශකරණ බව මෙයින් දැනගත යුතුයි.

ජේ. ජී. ප්‍රේසර්,  
විශේෂ මන්ත්‍රීශ්‍රවරයානන්තාන්තේ.

ඉඩම්වල මාරු තුරු.

දකුණු පලාතේ ගාලු දිස්ත්‍රික්කේ හිතීදම්පත්තුවේ මදුගැට යන ගම පිහිටා තිබෙන මීට අමු ගාපු සහතික සිතියම්වල පෙනීයන මෙහි පහත දක්වන බිම්කට්ටි, එනම්:—

මුල් සිතියම 189.

බිම්කට්ටිය.	ඉඩමේ නම.	බිම්තරම. අ. රූ. ප.
1	වාරුකන්දෙහිය	5 2 22
2	වාරුකන්දෙහියේගොඩැල්ල	0 0 10
3	වාරුකන්දෙහියේගේන, කොරකිතු ඡේගේන, ගල්වින්නේවත්ත	197 3 7
4	කඟඹලියාවලකඩවත්ත	0 3 30
5	හීරගලගේන, කැකිරිවරවේගේන, උඩගුලුගේගේන, කඟඹලියාවල කඩගේන, පුවක්අරඹේගේන, තාන මලුගේන, බහලකොරවුව නොහො ත් කැකිරිවරවේගේන, වානාගොල්ල ලේඛකන්ද, වානාගොල්ලේගේන, පුස්සේගාමාවත්තිය	138 3 13
7	කැකිරිවරවේගේන	2 1 12
24	තානවලදෙහිය	1 1 36
27	ගාලුගේනේමුකලාන, මල්මෝරේකන් දේමුකලාන, සිංහරාජඅඩවිය යනා දිය	818 1 16
28	දත්තාච්ඡේගේන, පොකුකොලවිල ගේන, දිසේකොපුවේගේන, පුරුමුඩු වේගේන, බිම්බරවැල්දෙලේගේන, ඇදකකුලේගේන, ගලේගේන, ගල් ඇන්දගේන, ගල්අද්දරගේන, ලිහි නිදෙලුගේන, කොරවුවේගේන, ගල්ලේනාගේනේමුකලාන, ජෑම්පල් ලේගේන, කරදේගලකැලේ, බොර ලෑස්සේකැවේගේන, දියගඟගේන, දෙඩන්දෙලුගේන	435 2 15
29	හිරියාවේවත්තේකැලේ	7 0 0
30	දිසේකොපුවේගේනේකැලේ, හම්බිත් නේපදුරේමුකලාන	14 0 13
32	හැවන්දෙහිය	0 0 30
33	පොල්ගඟවත්තේකුඹුර	0 2 33
41	බටවැල්කැවේගේන, ගුලුගේගෙදර ගේන, මළගෙදරවත්තේගේන කියා දැනට අයිතිවාසිකම් කියන විදුනගල් පොලුගේන	140 2 38
42	විආකුකන්දේගේන	78 2 34
		<hr/> 1,842 1 29

මීට මාසිම—උතුරට සබරගමු පලාතේ මාසිමද; නැගෙනහිරට හාරියාවේ දෙලුද; දකුණට  
කිත්තගද; බස්නාහිරට කුමාරගේ මදන්අප්ප සහ තවත් අය විසින් අයිතිවාසිකම් පල්ලේවත්තද,  
මදුගැට කරෝලිස් සහ තවත් අය විසින් අයිතිවාසිකම් කියන එගොඩලියද්දේකුඹුරද, ඇන්. හී. අර  
තෝලිස් සහ තවත් අය විසින් අයිතිවාසිකම් කියන වානගොල්ලේ වත්තද, කුමාරගේ මදන්අප්ප සහ  
තවත් අය විසින් අයිතිවාසිකම් කියන වානගොල්ලේ වත්තද, මදුගැට කරෝලිස් සහ තවත් අය විසින්  
අයිතිවාසිකම් කියන එගොඩලියද්දේ කුඹුරද, ඇ. ම. කේ. ගටරුල් සහ තවත් අය විසින්  
අයිතිවාසිකම් කියන එගොඩලියද්දේ වත්තද, මදුගැට කරෝලිස් සහ තවත් අය විසින් අයිතිවාසි  
කම් කියන එගොඩලියද්දේකුඹුරද, මදුගැට කුමාරගේ බස්නිගන් සහ තවත් අය විසින් අයිතිවාසි  
කම් කියන බෙත්වල පාවුලවත්තද, සිල්වත්තේගේ කිරිඅප්ප සහ තවත් අය විසින් අයිතිවාසිකම්

கிணை அடுக்கைகள் அளவுகள், එම අග විසින් අයිතිවාසිකම කිසන අඹහකන්දේකුඹුරද, එම අග විසින් අයිතිවාසිකම කිසන අඹහකන්දේවනනද, රදගොඩ යන ගමේ ගම්ඉමද, කඩලුගම යන ගමේ ගම්ඉමද.

[ඉහත කී මාසිම්වලට මැදි වූ මෙහි පහත දක්වන බිම්කවිටි මෙම දැන්වීමෙන් අත්හැරිය වන විට 29 වැනි වරින් බිම්කවිටි වන අක්කර 7 කුත් පර්චස් 39 ය ඉහත කී අක්කර 1,842 කුත් රූපි 1 කුත් පර්චස් 29 යේ බිම්කවිටි අඩංගු නොවෙන වනන් මෙහි දැනගත යුතුයි.]

බිම්කවිටිය.	මුල් සිතියම 189. ඉඩමේ නම.	බිම්කවිටි. අ. රූ. ප.
6	හල්දෙලගෙදරවනන	0 3 35
31	ඉහලගෙදරවනන	1 1 9
34	සිල්වත්තේවනන	2 0 23
35	ඵපිටගෙදරකුඹුර	0 3 38
37	වතුගලගෙදරවනන	0 2 30
38	දියේතගස්සේකුඹුර	0 2 30
40	ගලලවගෙදරවනන	0 1 34
		<hr/>
		7 0 39

இதன்பின் சொல்லப்படும் காணிகளுள் ஒன்றிலேனும் பலவிலேனும் எவ்வித உடங்கையாயினும் தங்களுக்குள் டென் உரித்துப்பேசுவோர்கள் யாருமிருந்தால், அவர்கள், 1905 ம் வரு சூலாய் (ஆடி) மீ 28 ந் தேதி துவக்கம் மூன்று மாதங்களுக்குள், 1897 முதல் 1903 ம் ஆண்டு வரையுள்ள பாணிலச்சட்டங்களின் 28 ம் பிரிவின் பிரகாரம் ஏற்படுத்திய விசேஷ உத்தியோகத்தர் ஜே. ஜி. பெரேரை அவர்களிடம் கொழும்பு முகத் துவாரம் “வில ஹவுஸ்” என்னும் அவருடைய கந்தோரில் முகாமுகமாயேனும் எழுத்து மூலமாயேனும் தங்களுக்குள் டெனும் உரித்தை அல்லது உடங்கையைத் தெரிவிப்பாவிடில், சொல்லிய விசேஷ உத்தியோகத்தர் சொல்லிய சட்டங்களால் தமக்கு உண்டாய அதிகாரத்தைக்கொண்டு சொல்லிய காணிகளை அல்லது அவைகளுள் உரித்துப்பேசப்படாதனவற்றை முடிக்குரிய ஆதனமென தமது கைச்சாத்திட்டு எழுத்து மூலமாய் வெளிப்படுத்துவார் என்பதை அறிந்தகொள்ள.

சட்டிய காணிகளின் விபரம். ஜே. ஜி. பெரேரை, விசேஷ உத்தியோகத்தர்.

தென் மாகாணம் காலி டிஸ்டிரிக்டு இனிதம்பத்தைச்சேர்ந்த மாதகெற்ற என்னும் கிராமத்திலுள்ள இத்துட காணிக்கப்படும் உறுதிப்படுத்திய பட்டப்பிரதிகளில் விவரித்தபடியே, கீழ்க்குறிக்குறும் காணிக் காணிக் கள் :-

காணிக் காணிக்	பிரதம பட்டம் 189. காணியின் பேர்.	விசாலம் அ. ம. ப.
1	வாறுகந்தெனிய	5 2 22
2	வாறுகந்தெனியேசொடெல்ல	0 0 10
3	வாறுகந்தெனியேசென, கொழும்பு, கலென்சென	197 3 7
4	காப்பியாவலக்கடவத்தை	0 3 30
5	நாசலகேனை, கெக்கீவழுவேகேனை, உடகுளனேகேனை, காசம்பியாவலக்கடகேனை, புவக்கறம்பேகேனை, நாசலகேனை, பத்தலகொறத்துவ அல்லது கெக்கீவழுவேகேனை, வாணகொல்லேகேனை, வாணகொல்லேகேனை, புன்செகாவமணடிய	138 3 13
7	கெக்கீவழுவேகேனை	2 1 12
24	நாசலகேனிய	1 1 38
27	கலெகேனேமூக்கலான, மல்லொறெகந்தேமூக்கலான, சிங்கராஜ அடியைய முதலியன	818 1 16
28	தங்கெற்றியேகேனை, பொத்துக்கொலிலேகேனை, தியகொப்புவேகேனை, பூசாமிவேகேனை, பம்பறவெல்லெகேனை, எந்தகளுகேனை, கலெகேனை, கலெந்தகேனை, கலத்தறகேனை, விவினிதொலகேனை, கொறத்தவேகேனை, கலெகேனேமூக்கலான, கெம்பல்லேகேனை, கறந்தலகேனை, பொறலகேனேகந்தேகேனை, தியகேனை, கொடண்டொலகேனை	435 2 15
29	சரியாவேவத்தகேனை	7 0 0
30	தியகொப்புவேகேனேகெல்ல, கப்பின்னேபாதுமேமூக்கலான	14 0 13
32	கெகந்தெனிய	0 0 30
33	பொக்காவத்தேமும்புற	0 2 33
41	பம்பறவெல்லெகந்தேகேனை, குலனேகெறகேனை, (வெலகெறவத்தகேனை என்னும் பெயரினால் இப்போ உறுத்துப்பேசப்படும்) விசாலகந்தொலகேனை	140 2 38
42	வியத்துகந்தேகேனை	78 2 34
		<hr/>
		1,842 1 29

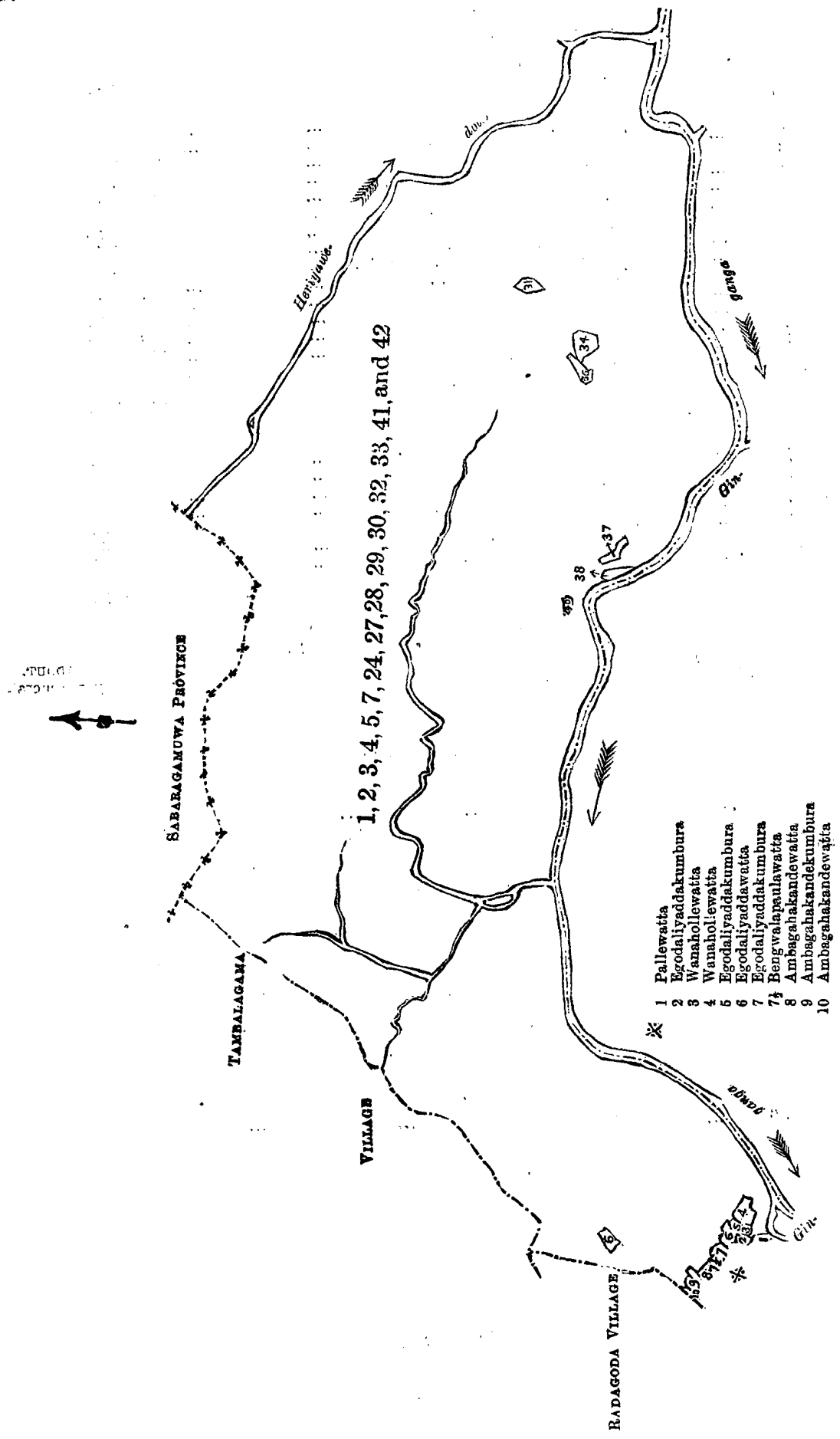
எல்லைகளாவன : வடக்கு-சப்பிரகம் ஊவ மாகாண எல்லை ; இழக்கு-கரியாவேதொல என்னும் அருள் ; தெற்கு-ஹின்கக்கை என்னும் ஆறு ; மேற்கு-குமரகே ஓதன் அப்புவும் மறுபேரும் உருத்துப்பேசும் யல்லேவத்தை, மறுதெற்ற கரோலிசும் மறுபேரும் உருத்துப்பேசும் எகொடலியத்தரும்புற, எம். கே. கற்றிறெல் உருத்துப்பேசும் எகொடலியத்தேவத்தை, மறுதெற்ற கரோலிசும் மறுபேரும் உருத்துப்பேசும் எகொடலியத்தரும்புற, மறுதெற்ற குமரகே வஸ்தியானும் மறுபேரும் உருத்துப்பேசும் பெவ்வலவுலவத்தை, சில்வத்தேகே கிரி அப்புவும் மறுபேரும் உருத்துப்பேசும் அம்பகாகத்தேவத்தை, மேற்படியார் உருத்துப்பேசும் அம்பகாகத்தேவதும், மேற்படியார் உருத்துப்பேசும் அம்பகாகத்தேவத்தை, ரதாக்கொடக கிராம எல்லை, தம பலமக் கிராம எல்லை.

கவனிப்பு.—மேற்சொல்லிய எல்லைகளுக்குட்பட்டனவாகிய கீழ்க் குறிக்கும் காணித்தண்டுகள் இவ்வறிவித்தலினின்றும் நீக்கப்பட்டிருக்கின்றன வென்பதையும், அவைகளின் விசரலத் தொகையாரும் 7 ஏக்கர் 39 பேட்சும் முக்சொன்ன 1,842 ஏக்கர் 1 றா - 29 பேட்சுக்குள் அடங்கவில்லை என்பதையும் கவனிக்கவேண்டியது :

பிரதம படம் 189.

காணித்தண்டு.	காணியின் பெயர்.	விசரலம். ஏ. றா. பே.
6	கல்தொலகெதறவத்தை	0 3 35
31	இலகெதறவத்தை	1 1 9
34	சில்வத்தேவத்தை	2 0 23
35	எப்பிற்றிகெதறதும்புற	0 3 38
37	வத்துகலகெதறவத்தை	0 2 30
38	தியேகாகேனேரும்புற	0 2 30
40	கலஉடகெதறவத்தை	0 1 34
		<hr/>
		7 0 39

[For Tracing see page 905]



Scale of 32 Chains to an Inch.

Tenement List.

Situation : Madugeta village in Hinidum pattu.  
Preliminary plan 189.

Lot.	Name of Land.	Extent.		
		A.	R.	P.
1	Watukandeniya	5	2	22
2	Watukandenyegodella	0	0	10
3	Watukandenyehena, &c.	197	3	7
4	Kahambiliyawalakadawatta	0	3	30
5	Niyaragalahena, &c.	138	3	13
7	Kekiriwarawehena	2	1	12
24	Nanawaladeniya	1	1	36
27	Galaudahenamukalana, &c.	818	1	16
28	Danketiyehena, Potukolawilahena, &c.	435	2	15
29	Heriyawewattekele	7	0	0
30	Diyakopuwehenekele, &c.	14	0	13
32	Hewandeniya	0	0	30
33	Polgahawattekumbura	0	2	33
41	Batawelketiyehena, &c.	140	2	38
42	Weatukandehena	78	2	34
		1,842	1	29
Lots excluded.				
6	Haldolagedarawatta	0	3	35
31	Ihalagedarawatta	1	1	9
34	Silwatgawatta	2	0	23
35	Epetagedarakumbura	0	3	38
37	Watugalagedarawatta	0	2	30
38	Diyagahahenekumbura	0	2	30
40	Galaudagedarawatta	0	1	34
		7	0	39

Shee's O<sub>20-28</sub><sup>9</sup>, O<sub>21-29</sub><sup>9</sup>, and O<sub>22-30</sub><sup>9</sup>

Surveyor-General's Office,  
Colombo, July 3, 1905.

J. B. M. RIDOUT,  
for Surveyor-General.

II.

Preliminary plan 189.

Lot.	Name of Land.	Extent.		
		A.	R.	P.
26	Mugunanemukalana	563	0	0

and bounded as follows : on the north by the boundary of Province of Sabaragamuwa ; on the east by the village limit of Lankagama ; on the south and west by the Hariyawedola.

මුල් සිටීම 189.

විමිතවීම.	ඉඩමේ නම.	විමිතරම.
		අ. රූ. ප.
26	මුගුනානෙමුකලාන	563 0 0

මිට මායිම—උතුරට සබරගමුව පළාතේ මායිමද ; නැගෙනහිරට ලන්කාගම යන ගමේ ගම් ඉමද ; දකුණට සහ බස්නාහිරට හරියාබද්ද.

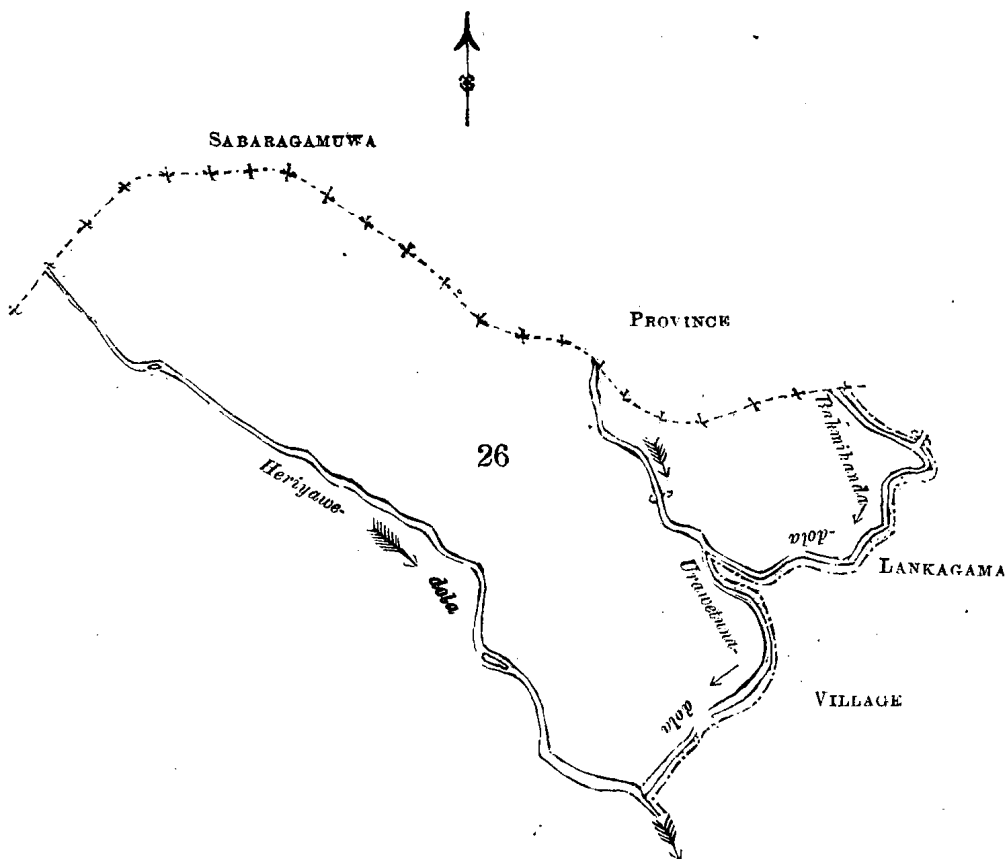
பிரதம படம் 189.

காணித் தண்டு.	காணியின் பெர்.	விசாலம்.
		அ. ரூ. பெ.
26	முருகானேமுகலான	563 0 0

எங்கிலாளாவன் : வடக்கு-சப்பிரதம வல மாகாண எல்லை ; கிழக்கு-லங்காகமம் கிராம எல்லை ; தெற்கும் மேற்கும்-கிரியர்வேதொல என்னும் அருவி.

[For Tracing see page 907.]





Scale of 32 Chains to an Inch.

Situation : Madugeta village of Hinidum pattu.

Preliminary plan 189.

Lot.	Name of Land.	Extent. A. R. P.
26	Mugunanemukalana	563 0 0

Sheet O <sup>9</sup> 21-29 and O <sup>9</sup> 22-30

Surveyor-General's Office,  
Colombo, July 3, 1905.

2,249

J. B. M. RIDOUT,  
for Surveyor-General.

Galle S. O. 6—1905

**Notice under "The Waste Lands Ordinances of 1897, 1899, 1900, and 1903."**

TAKE notice, that unless within three months from the 28th day of July, 1905, the persons, if any, who claim any interest in the land hereinafter mentioned, make claim in person or in writing to the said land or to some interest therein to H. O. Fox., Esq., Special Officer appointed under section 28 of "The Waste Lands Ordinances, 1897, 1899, 1900, and 1903," at his office at Hill House, Mutwal, Colombo :

Such Special Officer, in pursuance of the powers vested in him by the said Ordinances, will declare by writing under his hand that the said land, to which no claim has been made, is the property of the Crown.

H. O. Fox,  
Special Officer.

*Description of the Land referred to.*

The land commonly called or known as Acharigamakele, situated in the village of Acharigama in the Pahala Meda-gandahetufana of the Nuwaragam korale of the Nuwaragam palata, in the North-Central Province, containing in extent 1 rood and 8 perches, shown as lot 4c in preliminary plan No. 209 and in the annexed certified tracing therefrom, and bounded as follows : on the north by Acharigamawela claimed by Pahalagama Mudalihamy and others; on the east and south by Acharigamakele belonging to the Crown; on the west by Acharigamawela claimed by Pahalagama Mudalihamy and others.

