

Ceylon Government Gazette

Published by Authority.

No. 6,074—FRIDAY, SEPTEMBER 8, 1905.

PART I.—General: Minutes, Proclamations, Appointments, and General Government Notifications.
PART II.—Legal and Judicial.

PART III.—Provincial Administration.
PART IV.—Land Settlement.
PART V.—Mercantile, Marine, Municipal, Local, &c.

Separate paging is given to each Part in order that it may be filled separately.

Part IV.—Land Settlement.

	PAGE		PAGE
Final Orders	1041	Preliminary Notices	1073

FINAL ORDERS.

Order under Section 4, Sub-section (1), of "The Waste Lands Ordinances of 1897, 1899, 1900, and 1903," declaring Lands to be Crown Property.

In the matter of the lands commonly called or known as Alupothellehena, Ambagahahena, &c., Ambagahahenedeniya, Kalubowitiyanagalamukalana, Gonakoladeniyehena, situate in the village of Meguntenna in the Hinidum pattu of the Galle District, in the Southern Province, and of "The Waste Lands Ordinances of 1897, 1899, 1900, and 1903."

WHEREAS in pursuance of section 1 of the said Ordinances it was duly notified on the 5th day of August, One thousand Nine hundred and Four, that if no claim to the lands commonly called or known as Alupothellehena, Ambagahahena, &c., Ambagahahenedeniya, Kalubowitiyanagalamukalana, Gonakoladeniyehena, &c., situate in the village of Meguntenna in the Hinidum pattu of the Galle District, in the Southern Province, containing in extent 413 acres 2 roods and 35 perches, and shown as lots 5, 7, 8, and 1 in preliminary plan No. 108 and in the annexed certified tracings therefrom, was made to the Special Officer appointed under section 28 of the said Ordinances within the period of three months from the date specified in such notice, such lands would be deemed the property of the Crown and dealt with on account of the Crown (*vide* Notice No. 2,017):

And whereas (1) Delwakada Liyanage Don Nikulas Jayatilaka of Dellawa, (2) Don Samel Rubasinha, Registrar of Lelwala, (3) Panangala Liyanage Sawneris of Lelwala, (4) Meguntenne Kariyakaranage Andiris of Meguntenna, (5) Meguntenne Kariyakaranage Nikulas of Meguntenne, (6) Meguntenne Kariyakaranage Adrishami of Meguntenne, (7) Senanayaka Dasililiyanage Don Endoris de Silva of Happitigama, (8) Diddenipota Matarage Louis of Meguntenne, (9) Rubasin Siriwardena Don Louis, Police Officer of Madugeta, and (10) Baraniwalaliyanage Adeshami of Baraniwala made claim thereto; and whereas the said claimants have withdrawn their claims to the said lands, I, John George Fraser, Special Officer appointed under section 28 of the said Ordinances,

under and by virtue of the powers vested in me in that behalf by section 4 of the said Ordinances, do hereby on this 18th day of July, 1905, order and declare, under section 4, sub-section (1), of the said Ordinances, that the said lands, as more fully described herein below, are the property of the Crown.

Description of the Lands referred to.

The following lots situated in the village of Meguntenna in the Hinidum pattu of the Galle District, in the Southern Province, as described in the annexed certified tracings :—

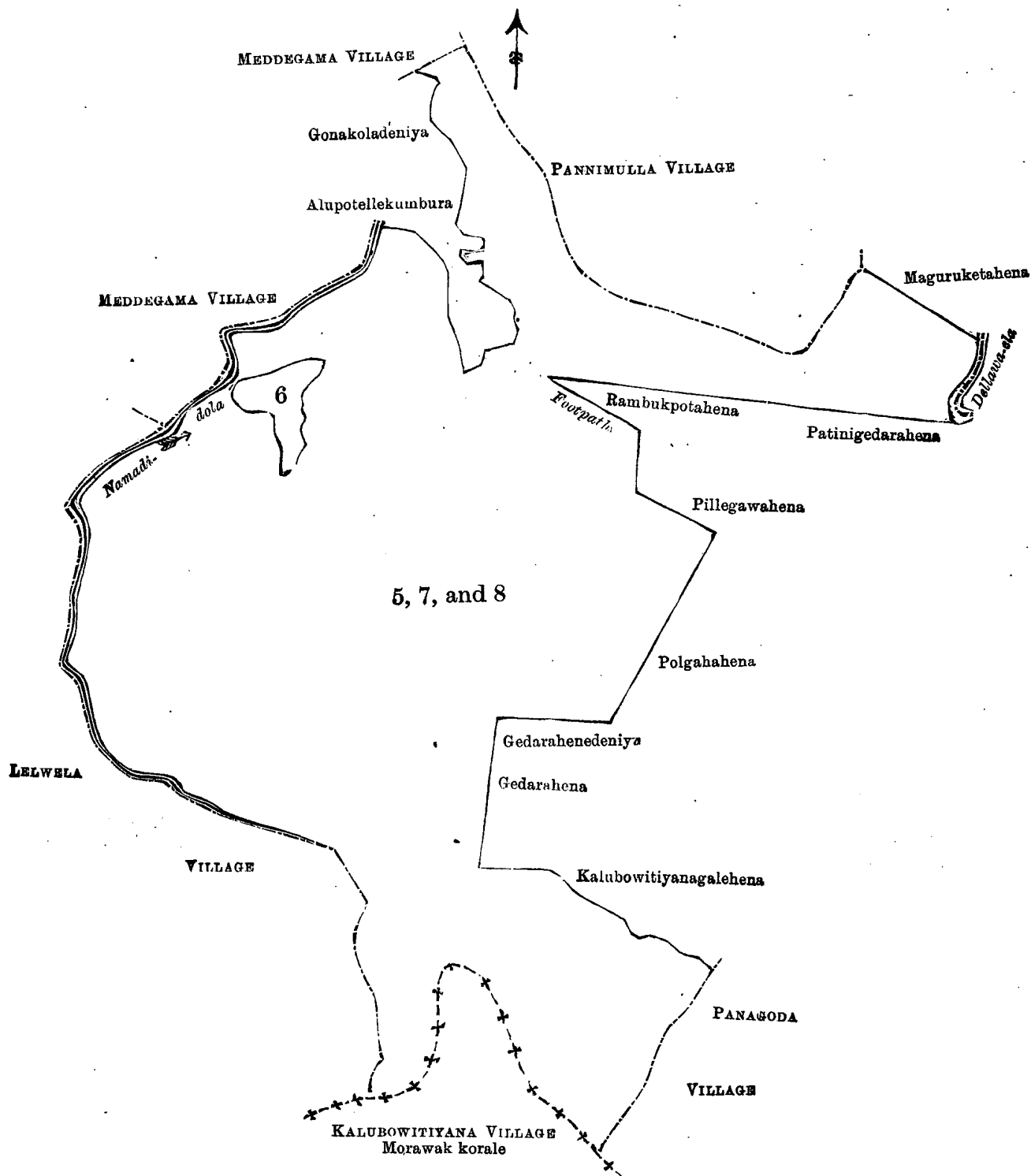
		I.			
		Preliminary plan 108.		Extent.	
Lot.		Name of Land.		A.	R. P.
5	...	Alupothellehena, Ambagahahena, &c.	...	348	3 24
7	...	Ambagabahenedeniya	...	0	3 1
8	...	Kalubowitiyanagalamukalana	...	62	0 19
				411	3 4

and bounded as follows : on the north by the village limit of Pannimulla, Maguruketahena belonging to Panangala Liyanage Sauneris and others; on the east by the Dellawa-ela, Patinigederahena belonging to Panangala Liyanage Sauneris and others, Rambukpotahena belonging to Panangala Liyanage Sauneris and others, a footpath, Pillegawahena belonging to Panangala Liyanage Sauneris and others, Polgahahena belonging to Panangala Liyanage Sauneris and others, Gedarahenedeniya belonging to Panangala Liyanage Sauneris and others, Gedarahena belonging to Panangala Liyanage Sauneris and others, Kalubowitiyangalehena belonging to Panangala Liyanage Sauneris and others, the village limit of Panagoda; on the south by the boundary of the Morawak korale; and on the west by the village limit of Lelwala, Namadidola (the village limit of Meddegama), Alupotellekumbura claimed by Diddenipota Matarage Lowis, Gonakoladeniya claimed by Meguntenne Kariyakaranage Andris, &c.

NOTE.—The following lot lying within the above boundaries is excluded from this order, and its acreage 4 acres and 2 perches is not included in the acreage of 411 acres 3 roods and 4 perches given above :—

		Preliminary plan 108.			
Lot.		Name of Land.		Extent.	
				A.	R. P.
6	...	Keranketiyakumbura	...	4	0 2

[For Tracing see page 1043.]



Scale of 16 Chains to an Inch.

Situation : Meguntenne village in Hinidum pattu.

Preliminary plan 108.

Lot.	Name of Land.	Extent A. R. P.
5	Alupothellehena, Ambagahahena, &c.	348 3 24
7	Ambagahahenedeniya	0 3 1
8	Kalubowitayanagalamukalana	62 0 19
<i>Lot excluded.</i>		411 3 4
6	Keranketiyekumbura	4 0 2

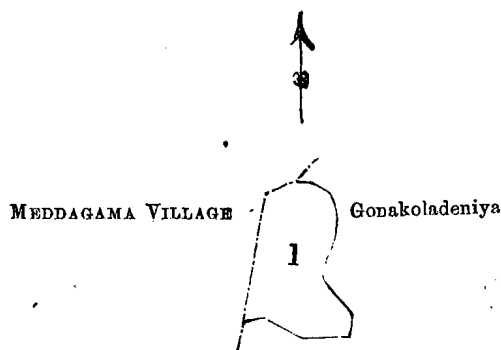
Cadastral sheets O₃₅₋₄₃⁹ and O₃₆₋₄₄⁹

II.

Preliminary plan 108.

Lot.	Name of Land.	Extent. A. R. P.
1 ...	Gonakoladeniyehena ...	1 3 31

and bounded as follows: on the north by the village limit of Meddegama, Gonakoladeniya claimed by Meguntenne Kariyakaranage Andris and others; on the east and south by Gonakoladeniya



Scale of 8 Chains to an Inch.

Situation: Meguntenna village in Hinidum pattu.

Preliminary plan 108.

Lot.	Name of Land.	Extent. A. R. P.
1 ...	Gonakoladeniyehena ...	1 3 31

Cadastral sheet O₃₆⁹-44

Surveyor-General's Office,
Colombo, July 7, 1905.

J. B. M. RIDOUT,
for Surveyor-General.

claimed by Meguntenne Kariyakaranage Andris and others; and on the west by the village limit of Meddegama.

July 18, 1905.
Galle S. O. 97

J. G. FRASER,
Special Officer.

Order under Section 4, Sub-section (1), of "The Waste Lands Ordinances of 1897, 1899, 1900, and 1903," declaring Lands to be Crown Property.

In the matter of the lands commonly called or known as Gulanehena, Nawalehena, &c. Pitadeniya, Katukitulhenadeniya, Katukitulhenagodella, &c., situate in the village of Happitigama in the Hinidum pattu of the Galle District, in the Southern Province, and of "The Waste Lands Ordinances of 1897, 1899, 1900, and 1903."

WHEREAS in pursuance of section 1 of the said Ordinances it was duly notified on the 17th day of June, One thousand Nine hundred and Four, that if no claim to the lands commonly called or known as Gulanehena, Nawalehena, &c., Pitadeniya, Katukitulhenadeniya, Katukitulhenagodella, &c., situate in the village of Happitigama in the Hinidum pattu of the Galle District, in the Southern Province, containing in extent 272 acres and 21 perches, and shown as lots 1, 15, 17, 18, 25, 26, 28, 29, 30, 31, 32 in preliminary plan No. 106 and in the annexed certified tracing therefrom, was made to the Special Officer appointed under section 28 of the said Ordinances within the period of three months from the date specified in such notice, such lands would be deemed the property of the Crown and dealt with on account of the Crown (*vide* Notice No. 1,911):

And whereas Pahala (1), Giggummaduwaa Kankanangamage Jayasin de Silva of Pahala Giggummaduwa and Panangala Liyanage Sawneris de Silva of Thalamedagama made claim thereto; and whereas the said claimants have withdrawn their claims to the said lands, I, John George Fraser, Special Officer appointed under section 28 of the said Ordinances, under and by virtue of the powers vested in me in that behalf by section 4 of the said Ordinances, do hereby on this 18th day of July, 1905, order and declare, under section 4, sub-section (1), of the said Ordinances, that the said lands, as more fully described herein below, are the property of the Crown.

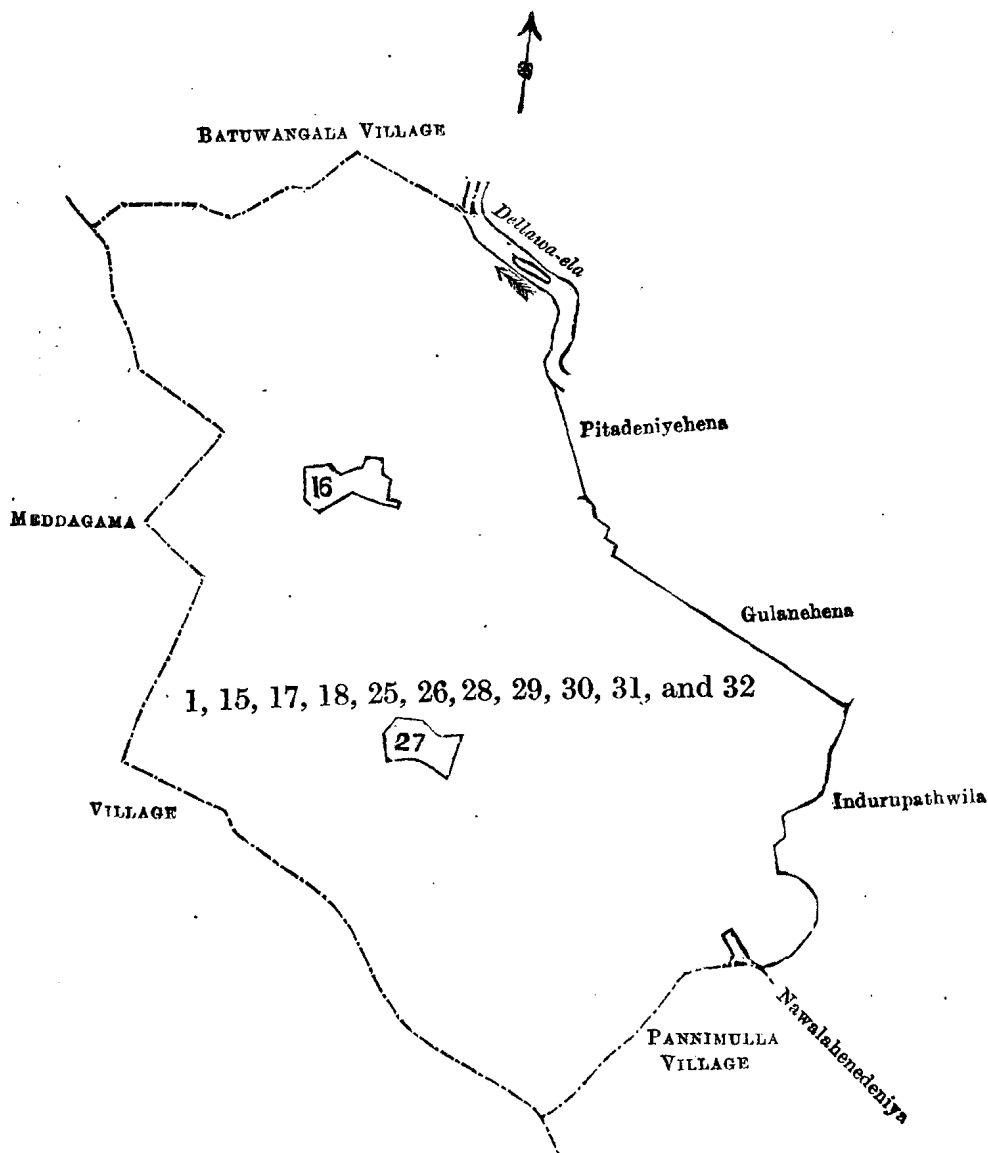
Description of the Lands referred to.

The following lots situated in the village of Happitigama in the Hinidum pattu of the Galle District, in the Southern Province, as described in the annexed certified tracing :—

Preliminary plan 106.

Lot.	Name of Land.			Extent.	
				A.	R. P.
1	Gulanehena, Nawalehena, &c.	349	2 39
15	Pitadeniya	1	2 16
17	Do.	1	0 11
18	Do.	8	2 21
25	Katukitulhenadeniya	4	0 37
26	Katukitulhenegodella	0	1 12
28	Katukitulhenedeniya	0	3 23
29	Gulanehenadeniya	1	0 14
30	Kalugalahenadeniyakebella	0	1 3
31	Kalugalahenadeniya	3	2 3
32	Hiriketiya-agiliyedeniya	0	3 2
				<u>272</u>	<u>0 21</u>

and bounded as follows: on the north by the village limit of Batuwangala; on the east by the Dellawa-ela, Pitadeniyahena, belonging to Panangala Liyanage Sawneris and another, Gulanehena



Scale of 16 Chains to an Inch.

Situation : Happitigama village in Hinidum pattu.

Preliminary plan 106.

Lot.	Name of Land.	Extent.	A. R. P.		
			A.	R.	P.
1	Gulanehena, Nawalahena, &c.	349	2	39	
15	Pitadeniya	1	2	16	
17	Do.	1	0	11	
18	Do.	8	2	21	
25	Katukitulhenedeniya	4	0	37	
26	Katukitulhenegodella	0	1	12	
28	Katukitulhenedeniya	0	3	23	
29	Gulanehenedeniya	1	0	14	
30	Kalugalahenedeniyakebella	0	1	3	
31	Kalugalahenedeniya	3	2	3	
32	Hiriketiya-agiliyedeniya	0	3	2	
		272	0	21	
<i>Lots excluded.</i>					
16	Pitadeniyekumbura	2	0	10	
27	Katukitulhenekumbura	1	3	9	
		3	3	19	

Cadastral sheets O₂₀₋₂₈⁹, O₃₆₋₄₄⁹, O₁₉₋₂₇⁹, and O₃₅₋₄₃⁹

Surveyor-General's Office,
Colombo, July 7, 1905.

J. B. M. RIDOUT,
for Surveyor-General.

belonging to ditto, Indurupathwila belonging to ditto ; on the south by Nawalahenedeniya belonging to ditto, the village limit of Pannimulla ; and on the west by the village limit of Meddegama.

NOTE.—The following lots lying within the above boundaries are excluded from this order, and their aggregate acreage of 3 acres 3 roods and 19 perches is not included in the acreage of 272 acres and 21 perches given above.

Preliminary plan 106.

Lot.	Name of Land.	Extent.	A. R. P.		
			A.	R.	P.
16	Pitadeniyakumbura	2	0	10	
27	Katukitulhenakumbura	1	3	9	
		3	3	19	

July 18, 1905.

Galle S. O. 98.

J. G. FRASER,
Special Officer.

Amended Order under Section 2 of "The Waste Lands Ordinances of 1897, 1899, 1900, and 1903,"
declaring Lands to be Crown Property.

In the matter of the lands commonly called or known as Kadihingalamukalana *alias* Yamana-hena, &c., situate in the village of Kadihingala in the Hinidum pattu of the Galle District, in the Southern Province, and of "The Waste Lands Ordinances of 1897, 1899, 1900, and 1903."

THE notice required by section 1 of "The Waste Lands Ordinances of 1897, 1899, 1900, and 1903," having been duly published in manner prescribed by that section in respect of the above-named lands (*vide* Notice No. 2,033), and no claim having been made to the said lands or to any interest therein within the period of three months from the date specified in the said notice, I, John George Fraser, Special Officer appointed under section 28 of the said Ordinances, under and by virtue of the powers vested in me in that behalf by section 2 of the said Ordinances, do hereby on this 20th day of July, 1905, order and declare that the said lands, as more fully described herein below, situate in the village of Kadihingala in the Hinidum pattu of the Galle District, in the Southern Province, and shown as lots 1, 2, 3, 4, 11a, 11b, 11c, P. P. 3227/7398, P. P. 3227/7399, P. P. 3227/7400 in preliminary plan No. 110 and in the annexed certified tracing therefrom, and containing in extent about 658 acres 2 roods and 11 perches, are the property of the Crown.

Description of the Lands referred to.

The following lots situated in the village of Kadihingala in the Hinidum pattu of the Galle District, in the Southern Province, as described in the annexed certified tracing :—

Preliminary plan 110.			Extent.		
Lot.	Name of Land.		A. R. P.		
1	...	Kadilingalamukalana <i>alias</i> Yamanahena, Galpottaketiyahena, Ambagahahena, Galanamullahena, Kosgulana, Kokmadadeniya-atura, Rathagulana, Galandehena-atura, Tennehena	361	1	28
2	...	Nayadolagedarahena, Wadimulla-atura, Anderegedarahena, Ambagahahena, Mahadikhena, Dikhena, Galandahena	...	251	3 4
3	...	Uda vattahena, Tambalawinna	...	37	1 17
4	...	Nayadolagedarahenadeniya	...	4	0 15
11a	...	Peelagedarakumbura	...	0	1 20
11b	...	Do.	...	0	0 30
11c	...	Do.	...	0	0 6
P.P. 3227/7398	...	Elagawaokanda	...	1	3 8
P.P. 3227/7399	...	Do.	...	0	2 38
P.P. 3227/7400	...	Gulanahenapahalakebella	...	0	3 5
			658 2 11		

and bounded as follows : on the north by the village limit of Menikawita ; on the east by the village limit of Menikawita, the village limit of Miyanawatura ; on the south by the village limit of Baraniwala, T.P. 162,594 (Peelagedarakumbura), the Rilahenadola, T.P. 162,595 (Peelagedarakumbura), the Dellawaela, Balagedarawatta claimed by Don Louis Rubasin Siriwardena, Peace Officer of Kadihingala, Balagedarawela claimed by ditto ; on the west by the village limit of Pannimulla.

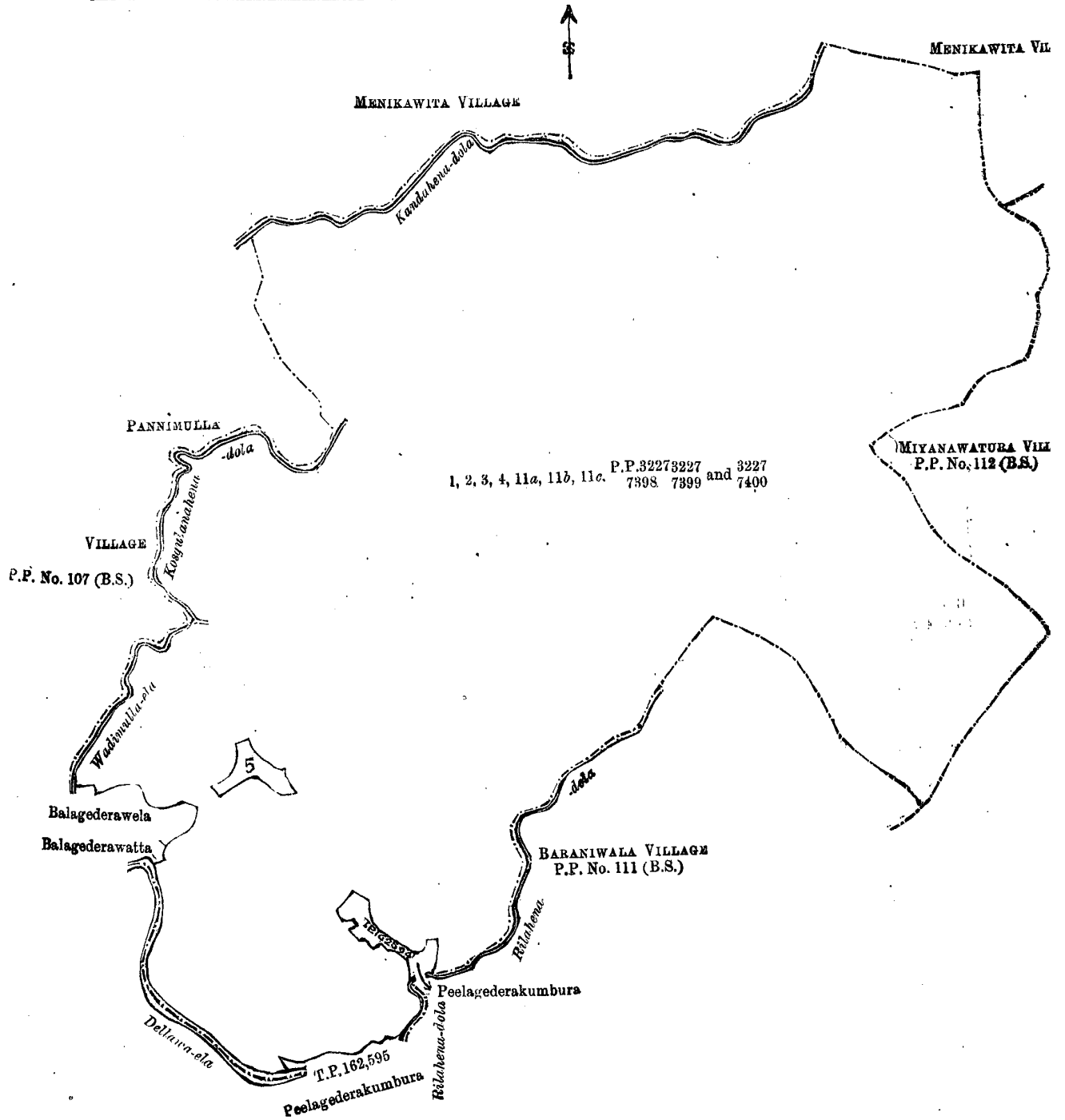
NOTE.—The following lot lying within the above boundaries is excluded from this order, and its acreage 2 acres 22 perches is not included in the acreage of 658 acres 2 roods and 11 perches given above :—

Preliminary plan 110.			Extent.		
Lot.	Name of Land.		A. R. P.		
5	...	Nayadolakumbura and deniya	...	2	0 22

July 20, 1905.

J. G. FRASER,
Special Officer.

[For Tracing see page 1048.]



Scale of 16 Chains to an Inch.

Situation: Kadihingala village in Hinidum pattu.

Preliminary plan 110.

Lot.	Name of Land.	Extent. A. R. P.
1	Kadihingalamukalana <i>alias</i> Yamanahena, Galpothaketiya-hena, &c.	361 1 28
2	Nayadolagedarahena, Wadimulla-atura, Dikhena, &c.	251 3 4
3	Udawattahena, Tambalawinna	37 1 17
4	Nayadolagedarahenadeniya	4 0 15
11a	Peelagederakumbura	0 1 20
11b	Do.	0 0 30
11c	Do.	0 0 6
P.P. 3227/7398	Elagawaokanda	1 3 8
P.P. 3227/7399	Do.	0 2 38
P.P. 3227/7400	Gulanahenapahalakebella	0 3 5
		658 2 11
<i>Lot excluded.</i>		
5	Nayadolakumbura and deniya	2 0 22

Surveyor-General's Office,
Colombo, July 28, 1904.

Sheets O₃₆₋₄₄ and O₃₇₋₄₅

J. B. M. RIDOUT,
Acting Assistant Surveyor-General.

Order under Section 4, Sub-section (1), of "The Waste Lands Ordinances of 1897, 1899, 1900, and 1903,"
admitting Lands to be Private Property.

In the matter of the lands commonly called or known as Magahena, Gulanehena, &c, Kandedegaraokanda, Puhuwalaowita, Puhuwaladeniya Wadiyegodella, Indurupathwila, &c., situate in the village of Happitigama in the Hinidum pattu of the Galle District, in the Southern Province, and of "The Waste Lands Ordinances of 1897, 1899, 1900, and 1903."

WHEREAS in pursuance of section 1 of the said Ordinances it was duly notified on the 17th day of June, One thousand Nine hundred and Four, that if no claim to the lands commonly called or known as Magahena, Gulanehena, &c., Kandedegaraokanda, Puhuwalaowita, Puhuwaladeniya, Wadiyegodella, Indurupathwila, &c., situate in the village of Happitigama in the Hinidum pattu of the Galle District, in the Southern Province, containing in extent 117 acres 2 roods and 20 perches, and shown as lot 1a, 11, 19, 20, 34, 35, 36, 40, and 33 in preliminary plan No. 106 and in the annexed certified tracings therefrom, was made to the Special Officer appointed under section 28 of the said Ordinances within the period of three months from the date specified in such notice, such lands would be deemed the property of the Crown and dealt with on account of the Crown (*vide* Notice No. 1,911):

And whereas (1) Pahala Gigummaduwe Kankanangamage Jayasin de Silva of Pahala Gigummaduwa and (2) Panangala Liyanage Sawneris de Silva of Ihamedagama made claim thereto, and I, John George Fraser, Special Officer appointed under section 28 of the said Ordinances, made due inquiry into such claim; I, with the consent of His Excellency the Governor, do hereby admit the claim of the said claimants to the said lands, as more fully described herein below, under section 4, sub-section (1), of the said Ordinances.

Description of the Lands referred to.

The following lots situated in the village of Happitigama in the Hinidum pattu of the Galle District, in the Southern Province, as described in the annexed certified tracings:—

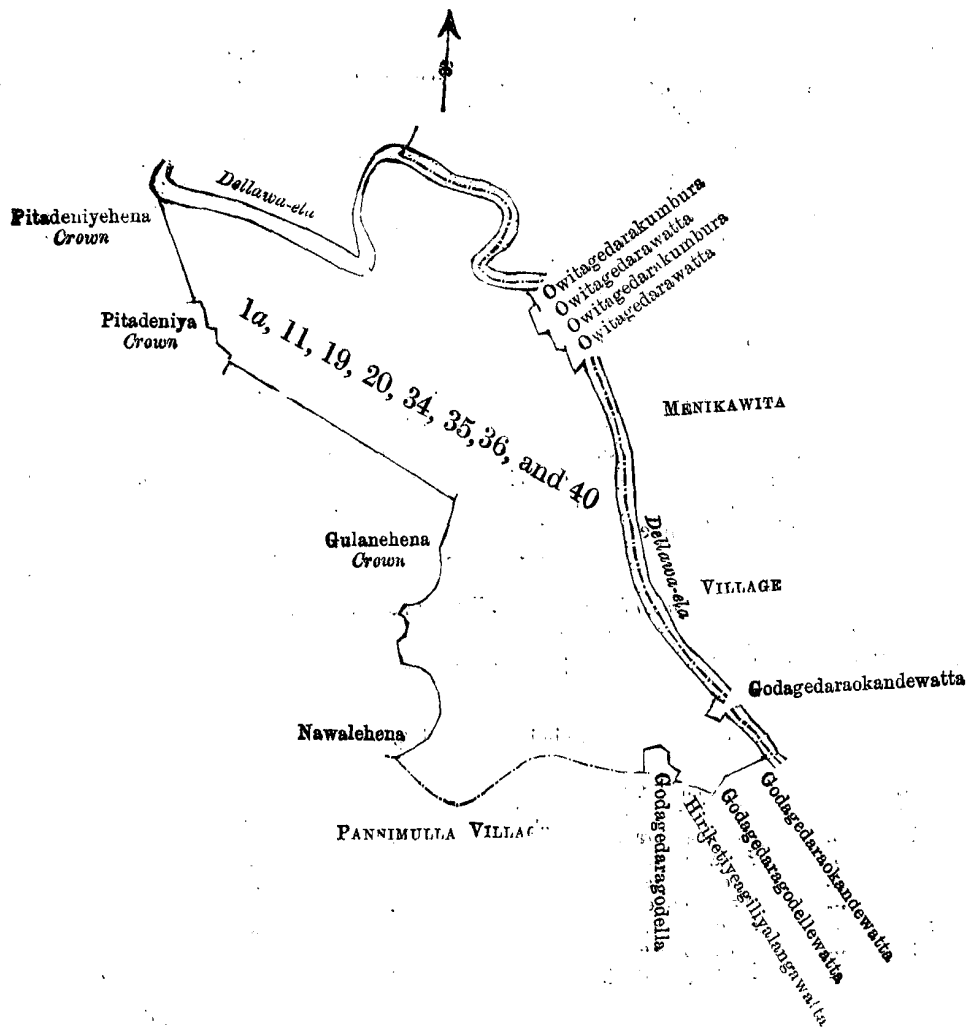
I.

Preliminary plan 106.

Lot.	Name of Land.	Extent.		
		A.	R.	P.
1a	Magahena, Gulanehena, &c.	78	2	30
11	Kandedegaraokanda	2	0	31
19	Puhuwalaowita	2	3	11
20	Puhuwaladeniya	3	1	2
34	Wadiyegodella	1	1	25
35	Indurupathwila	17	0	1
36	Ratupasgodella	8	1	6
40	Indurupathwilagodella	3	2	33
		117	1	19

and bounded as follows: on the north by the Dellawa-ela; on the east by Owitagedarakumbura claimed by Don Cornelis Senawiratna and others, Owitagedarawatta claimed by ditto, Owitagedarakumbura claimed by ditto, Owitagedarawatta claimed by ditto, the Dellawa-ela, Godagedaraokandawatta claimed by G. Dondris and others, the Dellawa-ela; on the south by Godagedaraokandawatta claimed by Gigummaduwe Kankanange Jayasinghe and others, Godagedara Godellawatta claimed by ditto; Hiriketiye Agiliyalangawatta claimed by Don Cornelis Senawiratna and others, Godagedaragodella claimed by ditto, the village limit of Pannimulla; and on the west by Nawalehena belonging to the Crown, Gulanehena belonging to the Crown, Pitadeniya belonging to the Crown, Pitadeniyahena belonging to the Crown.

[For Tracing see page 1050.]



Scale of 16 Chains to an Inch.

Situation : Happitigama village in Hinidum pattu.

Preliminary plan 106.

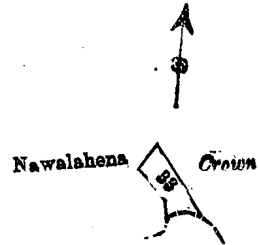
Lot.	Name of Land.	Extent.	
		A.	R. P.
1a	Magahena, Gulanehena, &c.	78	2 30
11	Kandegedaraokanda ...	2	0 31
19	Puhuwalaowita ...	2	3 11
20	Puhuwaladeniya ...	3	1 2
34	Wadiyegodella ...	1	1 25
35	Indurupathwila ...	17	0 1
36	Ratupasgodella ...	8	1 6
40	Indurupatwilagodella...	3	2 33
		117	1 19

II.

Preliminary plan 106.

Lot.	Name of Land.	Extent. A. R. P.
33 ...	Nawalahenedeniya ...	0 1 1

and bounded as follows: on the north and east by Nawalahena belonging to the Crown; on



PANNIMULLA VILLAGE

Scale of 8 Chains to an Inch.

Situation: Happitigama village in Hinidum pattu.

Preliminary plan 106.

Lot.	Name of Land.	Extent. A. R. P.
33 ...	Nawalahenedeniya ...	0 1 1

Surveyor-General's Office,
Colombo, July 7, 1905.

Cadastral sheet O 9
36-44

J. B. M. RIDOUT,
for Surveyor-General.

the south by the village limit of Pannimulla, and on the west by Nawalahena, belonging to the Crown.

July 18, 1905.

Galle S.O. 100

J. G. FRASER,
Special Officer.

Order under Section 2 of "The Waste Lands Ordinances of 1897, 1899, 1900, and 1903," declaring
Lands to be Crown Property.

In the matter of the lands commonly called or known as Galkandegamawela and Palugahakumbura, situate in the village of Galkandegama in the Wirasole Kadawattulana of the Kadawat korale of the Nuwaragam palata, in the North-Central Province, and of "The Waste Lands Ordinances of 1897, 1899, 1900, and 1903."

THE notice required by section 1 of "The Waste Lands Ordinances of 1897, 1899, 1900, and 1903," having been duly published in manner prescribed by that section in respect of the above-named lands (*vide* Notice No. 2,169), and no claim having been made to the said lands or to any interest therein within the period of three months from the date specified in the said notice, I, Howard Orme Fox, Special Officer appointed under section 28 of the said Ordinances, under and by virtue of the powers vested in me in that behalf by section 2 of the said Ordinances, do hereby on this 17th day of July, 1905, order and declare that the said lands, as more fully described herein below, situate in the village of Galkandegama in the Wirasole Kadawattulana of the Kadawat korale of the Nuwaragam palata, in the North-Central Province, and shown as lots 3a and 3a2 in preliminary plan No. 61 and in the annexed certified tracing therefrom, and containing in extent 1 acre and 28 perches, are the property of the Crown.

Description of the Lands, referred to.

The following lots situated in the village of Galkandegama of the Wirasole Kadawattulana of the Kadawat korale of the Nuwaragam palata, in the North-Central Province, as described in the annexed certified tracing:—

I.

Preliminary plan 61.

Lot.	Name of Land.	Extent. A. R. P.
3a ...	Galkandegamawela ...	0 3 36

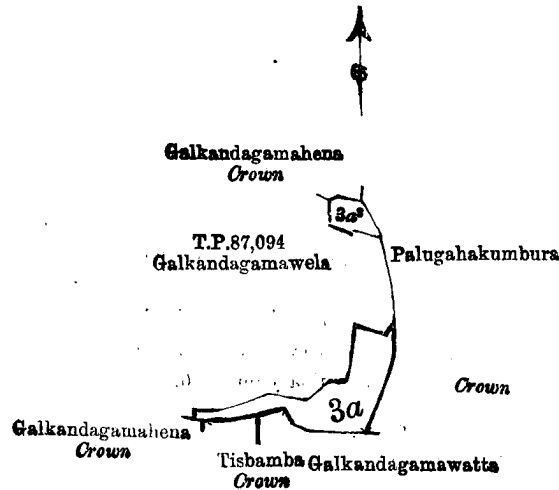
and bounded as follows: on the north by Galkandegamawela (T. P. 87,094) claimed by Sinna Panica and others; on the east by Palugahakumbura belonging to Crown; on the south by Galkandegamawatta claimed by Sinna Panica and others, Galkandegama tisbury belonging to Crown, Galkandegamahena belonging to Crown; on the west by Galkandegamawela (T. P. 87,094) claimed by Sinna Panica and others.

II.

Preliminary plan 61.

Lot.	Name of Land.	Extent.	
		A.	R. P.
3a2	Palugahakumbura	0	0 32

and bounded as follows : on the north by Galkandegamahena belonging to Crown ; on the east by



Scale of 8 Chains to an Inch.

Situation : Galkandegama village in Wirasole Kandawattulana of Kadawat korale.

Preliminary plan 61.

Lot.	Name of Land.	Extent.	
		A.	R. P.
3a	Galkandegamawela	0	3 36
3a2	Palugahakumbura	0	0 32
		1	0 28

Surveyor-General's Office,
Colombo, March, 1905.

Sheet C₅²⁴-13

J. B. M. RIDOUT,
for Surveyor-General.

Palugahakumbura belonging to Crown ; on the south and west by Galkandegamawela (T. P. 87,094) claimed by Sinna Panica and others.

The 17th day of July, 1905.
Anuradhapura S. O. 147

H. O. FOX,
Special Officer.

Order under Section 2 of "The Waste Lands Ordinances of 1897, 1899, 1900, and 1903," declaring Lands to be Crown Property.

In the matter of the lands commonly called or known as Palugahahena, Palugollewe tisbamba, Palugollewekele, Palugollewelandukele, situate in the village of Palugollewa in the Wirasole Kadawat tulana of the Kadawat korale of the Nuwaragam palata, in the North-Central Province, and of "The Waste Lands Ordinances of 1897, 1899, 1900, and 1903."

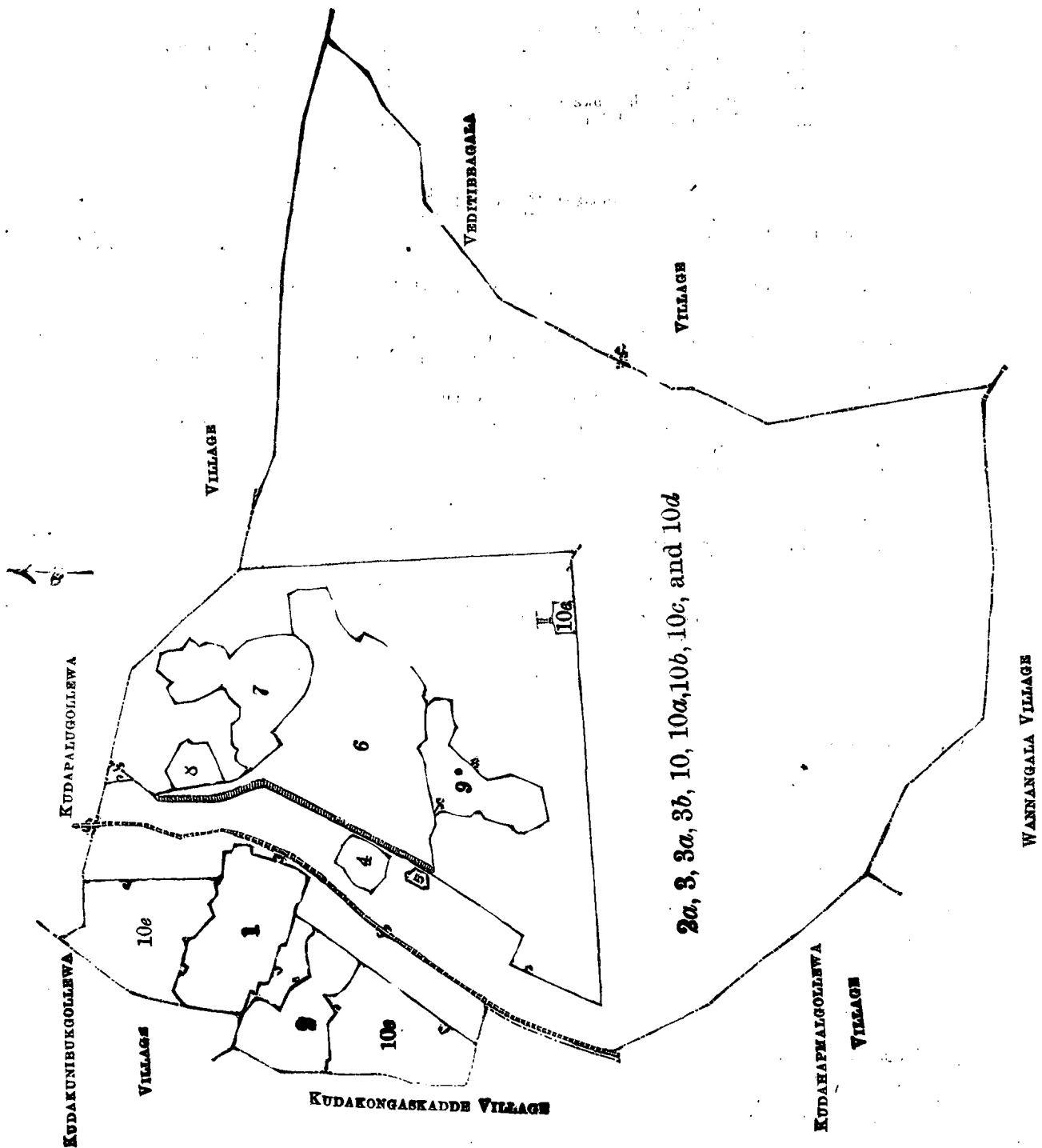
THE notice required by section 1 of "The Waste Lands Ordinances of 1897, 1899, 1900, and 1903," having been duly published in manner prescribed by that section in respect of the above-named lands (*vide* Notice No. 2,158), and no claim having been made to the said lands or to any interest therein within the period of three months from the date specified in the said notice, I, Howard Orme Fox, Special Officer appointed under section 28 of the said Ordinances, under and by virtue of the powers vested in me in that behalf by section 2 of the said Ordinances, do hereby on this 11th day of July, 1905, order and declare that the said lands, as more fully described herein below, situate in the village of Palugollewa in the Wirasole Kadawat tulana of the Kadawat korale of the Nuwaragam palata, in the North-Central Province, and shown as lots 2a, 3, 3a, 3b, 10, 10a, 10b, 10c, 10d in preliminary plan No. 89 and in the annexed certified tracing therefrom, and containing in extent 393 acres and 15 perches, are the property of the Crown.

Description of the Lands referred to.

The following lots situated in the village of Palugollewa in the Wirasole Kadawat tulana of the Kadawat korale of the Nuwaragam palata, in the North-Central Province, as described in the annexed certified tracing :—

Lot.	Name of Land.	Preliminary plan 89.		Extent.		
				A.	R.	P.
2a	Palugahahena	1	1	0
3	Palugollewe tisburya	3	0	28
3a	Do.	0	1	5
3b	Do.	0	0	7
10	Palugollewekele	344	3	20
10a	Palugollewelandukele	3	1	15
10b	Do.	35	1	20
10c	Do.	1	1	0
10d	Do.	3	2	0
				393	0	15

and bounded as follows : on the north by the village limit of Kudapalugollewa ; on the east by the village limit of Weditibbagala ; on the south by the village limit of Wannangala, the village limit of



Scale of 16 Chains to an Inch.

Tenement List.

Scale of 16 Chains to an Inch.

Situation : Palugollewa village in Kadawat korale.

Preliminary plan 89.

Lot.	Name of Land.	Extent.		
		A.	R.	P.
2a	Palugahahena	1	1	0
3	Palugollewe tisbamba	3	0	28
3a	Do.	0	1	5
3b	Do.	0	0	7
10	Palugollewekele	344	3	20
10a	Palugollewelandukele	3	1	15
10b	Do.	35	1	20
10c	Do.	1	1	0
10d	Do.	3	2	0
		393	0	15

Lots excluded.

1	Palugollewewela	13	2	15
2	Palugollewehena	9	1	0
4	Palugollewewatta	2	0	0
5	Pansalawatta	0	1	20
6	Palugollewewewa	31	1	35
7	Ehatuhena	11	0	36
8	Hikkahena	2	0	10
9	Kongahahena	8	1	2
10e	Palugollewelandukele	113	1	25
10f	Palugolleweminipittaniya...	0	2	0
		192	0	23

Sheet C₅²⁴-13 and C₆²⁴-14Surveyor-General's Office,
Colombo, March 1, 1905.J. B. M. RIDOUT,
for Surveyor-General.

Kudahapmalgollewa ; and on the west by the village limit of Kudakongaskada and the village limit of Kudakumbukgollewa.

NOTE.—The following lots lying within the above boundaries are excluded from this order and their aggregate acreage of 192 acres and 23 perches is not included in the acreage of 393 acres and 15 perches given above :—

Lot.	Name of Land.	Extent.		
		A.	R.	P.
1	Palugollewewela	13	2	15
2	Palugollewehena	9	1	0
4	Palugollewewatta	2	0	0
5	Pansalawatta	0	1	20
6	Palugollewewewa	31	1	35
7	Ehatuhena	11	0	36
8	Hikkahena	2	0	10
9	Kongahahena	8	1	2
10e	Palugollewelandukele	113	1	25
10f	Palugolleweminipittaniya	0	2	0
		192	0	23

July 11, 1905.

Anuradhapura S. O. 148

H. O. Fox,
Special Officer.

Order under Section 4, Sub-section (1), of "The Waste Lands Ordinances of 1897, 1899, 1900, and 1903," declaring the Lands to be Crown Property.

In the matter of the lands commonly called or known as Kandekumbura, Boragasketiyaulpotha, Dambagasellepatana, Arawe-ellepatana, Ellearawekumbura, Arawe-ellepatana, Werella-bokkepatana, &c., situate in the village of Metipimbiya in the Mahapalata korale of the Udukinda, division in the Province of Uva, and of "The Waste Lands Ordinances of 1897, 1899, 1900, and 1903."

WHEREAS in pursuance of section 1 of the said Ordinances it was duly notified on the Twenty-seventh day of January, One thousand Nine hundred and Five, that if no claim to the lands commonly called or known as Kandekumbura, Boragasketiyaulpotha, Dambagasellepatana, Arawe-ellepatana, Ellearawekumbura, Arawe-ellepatana, Werellabokkepatana, &c, situate in the village of

Metipimbiya in the Mahapalata korale of the Udukinda division, in the Province of Uva, containing in extent 1,199 acres 1 rood and 6 perches, and shown as lots 18a, 18b, 25, 26, 27, 29, 30, 31, 32, 43, 48, 88, 90, 91, 95, 98, 104, 105, 107, 108, 108a, 109, 112, 113, 114, 115, 117, 118, 119, 120, 121, 122, 123, 124, 125, 126, 127, 128, 129, 130, and 131 in preliminary plan No. 116 and in the annexed certified tracing therefrom, was made to the Special Officer appointed under section 28 of the said Ordinances within the period of three months from the date specified in such notice, such lands would be deemed the property of the Crown and dealt with on account of the Crown (*vide* Notice No. 2,130):

And whereas portions of these lands were claimed by (1) Palliakunda Mudiānselage Pahaliāmulle-gedara Huduhāmi of Metipimbiya, (2) Alutgedara Ekanayeka Mudiānselage Pūchirala of Kumbukānuwa in Metipimbiya, (3) Pahaliāmulle Pahalagedara Huduhāmi of Metipimbiya, (5) Pahaliāmulle Pahalagedara Pūchirala of Metipimbiya, (6) Pahaliāmulle Pahalagedara Appuhāmi of Metipimbiya, (7) H. E. Dambawinne of Dambawinna; and whereas the said claimants have withdrawn their claims to the said portions of lands, I, John George Fraser, Special Officer appointed under section 28 of the said Ordinances, under and by virtue of the powers vested in me in that behalf by section 4 of the said Ordinances, do hereby on this 21st day of July, 1905, order and declare, under section 4, subsection (1), of the said Ordinances, that the said lands, as more fully described herein below, are the property of the Crown.

Description of the Lands referred to.

The following lots situated in the village of Metipimbiya in the Mahapalata korale of the Udukinda division, in the Province of Uva, as described in the annexed certified tracing:—

Preliminary plan 116.

Lot.	Name of Land.	Extent.		
		A.	R.	P.
18a	Kandekumbura	3	2	8
18b	Boragasketiyaulpota	2	1	33
25	Dambagasellepatana	7	1	33
26	Arawe-ellepatana	19	2	8
27	Ellearawekumbura	0	0	13
29	Arawe-ellepatana	0	0	16
30	Werellabokkepatana, Arawe-ellepatana	38	0	2
31	Galpatuyayaulpotha	0	3	11
32	Werellabokkekele	0	1	29
43	Metiwelahela	12	2	3
48	Bulathkandurekele	4	3	5
88	Purankumkurekele, Dawatakele	1	1	33
90	Dawatapatana	0	1	24
91	Do.	3	0	2
95	Kolluhenekele	1	2	8
98	Ambagastalawekele	4	2	12
104	Balagasellekele	1	1	30
105	Welihelapatana, Bogahaellabodapatana, Nidankandepatana, Ittewelrodepatana, Galkatuwewattepatana, Ummalagodapatana, Getahawelpatana, Metihelapatana, &c.	1,075	0	25
107	Pallegalapothonpotha	0	1	9
108	Malabotukapallepatana	2	0	25
108a	Malabotukapallepatana	0	1	4
109	Malabotukapallekele	4	1	27
112	Malabotukapallepatana	0	3	5
113	Malabotukapallehena	0	0	30
114	Dullebeddedeniya	0	1	6
115	Wewagawaulpotha	0	2	14
117	Dullebeddekele	1	1	17
118	Do.	1	0	4
119	Dulleulpotha	1	1	0
120	Galabodawatteulpotha	0	1	34
121	Kurundugasulpotha	0	1	15
122	Do.	1	1	10
123	Medaheneulpotha	0	1	8
124	Kalugalawewa	1	0	19
125	Dikulpotha	0	0	38
126	Wetabeddekele	1	2	8
127	Medahenepatana	0	0	29
128	Embiliweltenneulpotha, Diyyatayanaulpotha	2	0	25
129	Boragasketiyaulpotha	0	2	28
130	Boragasketiyekele	0	2	9
131	Puhakeleulpotha	0	1	27
		1,199	1	6

and bounded as follows: on the north by the village limit of Kontahela, Metipimbiyewattshena claimed by H. E. Dambawinne and Tikirikumarihami; on the east by the Metipimbiye-oya, a Gansabhawa road, Arawedarandakele claimed by Pahaliyamulle Udahagedara Suduhami, Pahaliyamullehena claimed by ditto, a Gansabhawa road, Welihenepatana claimed by Vidane Arachchi, a Gansabhawa road, Werellebokkehena claimed by Vidane Arachchi, Kolluwattekumbura claimed by Kumbukkanuwa Alutgedara Punchirala, Dawatahena claimed by H. E. Dambawinna and others, the minor road from Bandarawela to Welimada, Dawatahena claimed by H. E. Dambawinna and Tikirikumarihami, Dawatawatta claimed by ditto, Iluktennearawekumbura belonging to Crown, Dawatahena claimed by H. E. Dambawinna and Dangomuwe Tikirikumarihami, Purankumburehena claimed by ditto, the minor road from Bandarawela to Welimada, Galkotuwehena claimed by Gonnagahakumburegedara Kirihami, Galkotuwewatta claimed by Gonnagahakumburagedara Siyatu and others, Dambagahawatta claimed by ditto, Hinnarangasarawewatta claimed by Gonnagahakumburegedara Hami, Dimbulgasarawehena claimed by ditto, Dimbulgasarawehena claimed by Gonnagahakumburegedara Mutumenika and others, Kaluwawatta claimed by Gonnagahakumburegedara Hami, Dambakotawekumbura belonging to Crown, the Galahitiyawekandura, Dambagasellepatana claimed by H. E. Dambawinna, Ambagahakumburehena claimed by ditto and others, Ambagahakumburewatta claimed by ditto, the village limit of Kahatewela; on the south by the village limit of Kahattewela (T.P. 157,206), Ellearawekumbura belonging to Arawe Banda, the village limit of Kahattewela, the village limit of Haputale; on the west by the village limit of Haputale, the Matetille-oya, Belipalarawekumbura claimed by H. E. Dambawinna, the Matetille-oya.

NOTE.—The following lots lying within the above boundaries are excluded from this order, and their aggregate acreage 17 acres 3 roods and 4 perches is not included in the acreage of 1,199 acres 1 rood and 6 perches given above:—

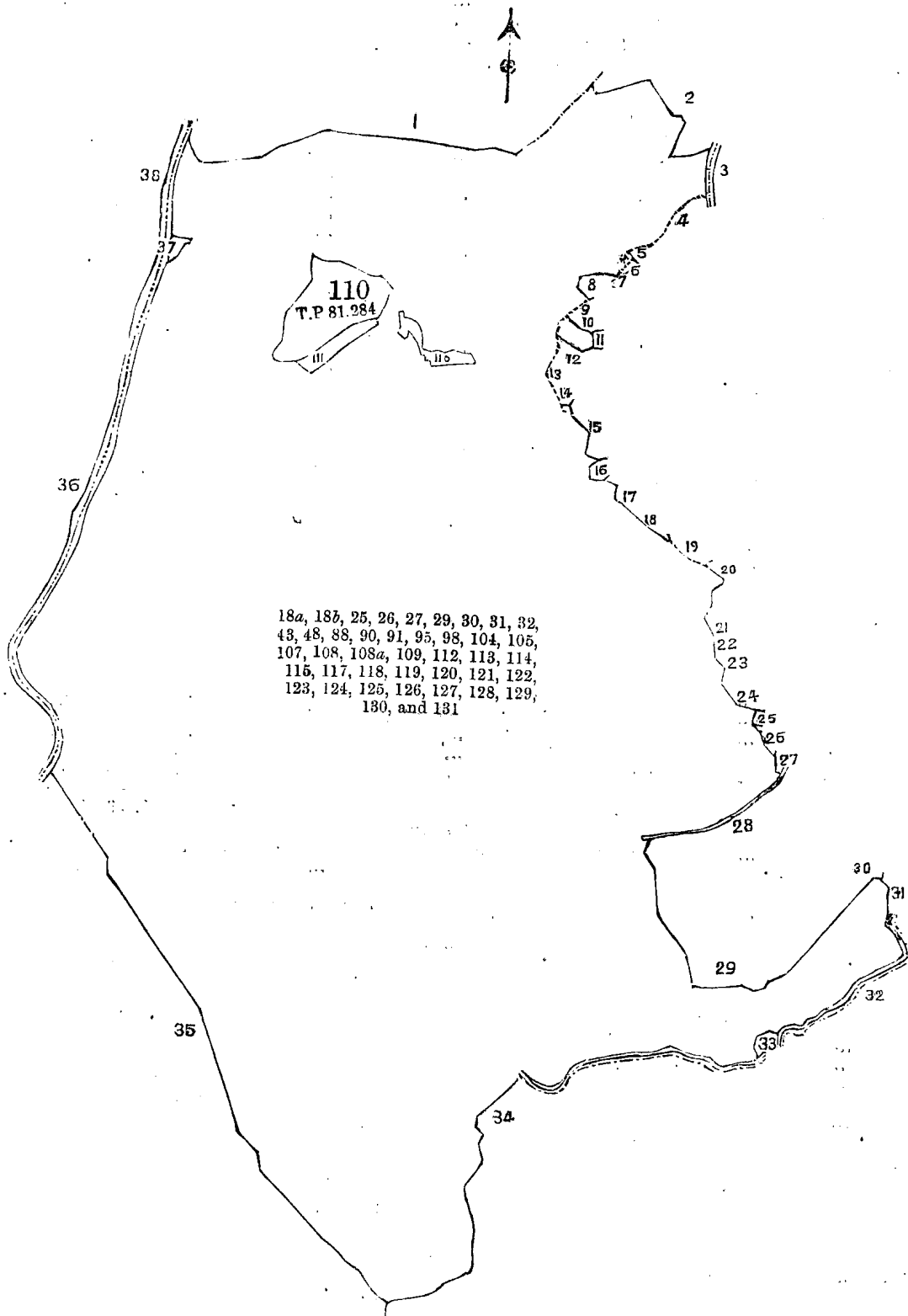
Preliminary plan 116.

Lot.	Name of Land.	Extent.		
		A.	R.	P.
110 ...	Malabotukapallekumbura, Malabotukapallemahawatta	...	13	2 0
111 ...	Malabotukapallehena	...	1	3 10
116 ...	Dullebeddekumbura, Galkoktaiyagasulpothakumbura	...	2	1 34
			<u>17</u>	<u>3 4</u>

July 21, 1905.

J. G. FRASER,
Special Officer.

[For Tracing see page 1057.]



Scale of 24 Chains to an Inch.

Situation : Metipimbiya village in Udukinda division of Mahapalata korale.
Preliminary plan 116.

Lot.	Name of Land.	Extent.		
		A.	R.	P.
18a	Kandekumbura	3	2	8
18b	Boragasketiyaulpotha	2	1	33
25	Dambagasellepatana	7	1	33
26	Arawe-ellepatana	19	2	8
27	Ellearawekumbura	0	0	13
29	Araweellepatana	0	0	16
30	Werellabokkepatana, Arawe-ellepatana	38	0	2
31	Galpothuyayeulpotha	0	3	11
32	Werallabokkekele	0	1	29
43	Metiwelahela	12	2	3
48	Bulathkandurekele	4	3	5
88	Purankumburekele, Dawatakele	1	1	33
90	Dawatapatana	0	1	24
91	Do.	3	0	2
95	Kolluhenekele	1	2	8
98	Ambagastalawekele	4	2	12
104	Balagasellekele	1	1	30
105	Welihelapatana, Bogahaellabodapatana, &c.	1,075	0	25
107	Pallegalapothaulpotha	0	1	9
108	Malabotukapallepatana	2	0	25
108a	Malabotukapallepatana	0	1	4
109	Malabotukapallekele	4	1	27
112	Malabotukapallepatana	0	3	5
113	Malabotukapallehena	0	0	30
114	Dullebeddedeniya	0	1	6
115	Wewagawaulpotha	0	2	14
117	Dullebeddekele	1	1	17
118	Do.	1	0	4
119	Dulleulpotha	1	1	0
120	Galabodawatteulpotha	0	1	34
121	Kurundugasulpotha	0	1	15
122	Do.	1	1	10
123	Medaheneulpotha	0	1	8
124	Kalugalawewa	1	0	19
125	Dikulpotha	0	0	38
126	Watabeddekele	1	2	8
127	Medahenepatana	0	0	29
128	Embiliweltenneulpotha and Diyayatayanaulpotha	2	0	25
129	Boragasketiyaulpotha	0	2	28
130	Boragasketiyekele	0	2	9
131	Puhulkelenulpotha	0	1	27
		1,199	1	6
<i>Lots excluded.</i>				
110	Malabotukapallekumbura (T.P. 81,284) and Malabotukapellemahawatta	13	2	0
111	Malabotukapallehena	1	3	10
116	Dullebeddekumbura., Galkokatiyagasulpothekumbura	2	1	34
		17	3	4

Reference to Boundaries.

Lot.	Name of Land.	Lot.	Name of Land.
1	Village limit of Kontahela	20	Galkotuwehena
2	Metipimbiyawattehena	21	Galkotuwehatta
3	Metipimbiya-oya	22	Dambagahawatta
4	Gansabhawa road	23	Hinnarangasarawewatta
5	Arawedarandekkele	24	Dimbulgasarawehena
6	Pahaliyamullehena	25	Do.
7	Gansabhawa road	26	Kaluwawatta
8	Weliheneapatana	27	Dambakota-arawekumbura
9	Gansabhawa road	28	Galahitiyawekandura
10	Werellebokkehena	29	Dambagasellepatana
11	Kolluwattekumbura	30	Ambagahakumburehena
12	Dawatahena	31	Ambagahakumburewatta
13	Minor road from Bandarawela to Welimada	32	Village limit of Kahattewela
14	Dawatahena	33	T. P. 157,206 Ellearawekumbura
15	Dawatawatta	34	Village limit of Kahattewela
16	Iluktennearawekumbura	35	Village limit of Haputale
17	Dawatehena	36	Matetille-oya
18	Purankumburahena	37	Belipola-arawekumbura
19	Minor road from Bandarawela to Welimada	38	Matetille-oya

Order under Section 4, Sub-section (1), of "The Waste Lands Ordinances of 1897, 1899, 1900, and 1903," declaring Land to be Crown Property.

In the matter of the land commonly called or known as Malabotukapallehena, situate in the village of Metipimbiya in the Mahapalata korale of the Udukinda division, in the Province of Uva, and of "The Waste Lands Ordinances of 1897, 1899, 1900, and 1903."

WHEREAS in pursuance of section 1 of the said Ordinances it was duly notified on the Twenty-seventh day of January, One thousand Nine hundred and Five, that if no claim to the land commonly called or known as Malabotukapallehena, situate in the village of Metipimbiya in the Mahapalata korale of the Udukinda division, in the Province of Uva, containing in extent 1 acre 3 roods and 10 perches, and shown as lot 111 in preliminary plan No. 116 and in the annexed certified tracing therefrom, was made to the Special Officer appointed under section 28 of the said Ordinances within the period of three months from the date specified in such notice, such land would be deemed the property of the Crown and dealt with on account of the Crown (*vide* Notice No. 2,130):

And whereas (1) Pahaliyamulle Pahalagedara Huduhami, (2) Pahaliyamulle Pahalagedara Punchirala, (3) Pahaliyamulle Pahalagedara Appuhami, all of Metipimbiya, made claim thereto; and whereas the said claimants have withdrawn their claims to the said land, I, John George Fraser, Special Officer appointed under section 28 of the said Ordinances, under and by virtue of the powers vested in me in that behalf by section 4 of the said Ordinances, do hereby on this 21st day of July 1905, order and declare, under section 4, sub-section (1), of the said Ordinances, that the said land as more fully described herein below, is the property of the Crown.

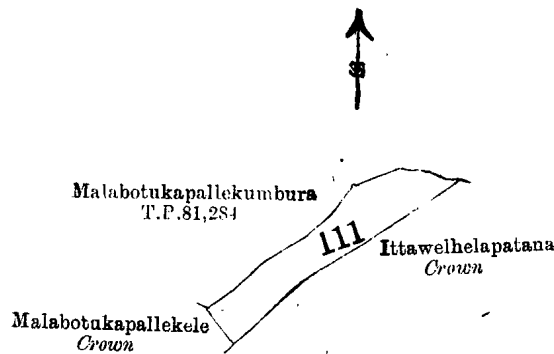
Description of the Land referred to.

The following lot situate in the village of Metipimbiya in the Mahapalata korale of the Udukinda division, in the Province of Uva, as described in the annexed certified tracing:—

Preliminary plan 116.

Lot.	Name of Land.	Extent.	
		A.	R. P.
111	Malabotukapallehena	1	3 10

and bounded as follows: on the north by the Malabotukapallekumbura belonging to Mahakatharagama Dewale (T.P. 81,284); on the east and south by Ittawelhelapatana belonging to Crown; on



Scale of 8 Chains to an Inch.

Situation: Metipimbiya village in Yatikinda division of Mahapalata korale.

Preliminary plan 116.

Lot.	Name of Land.	Extent.	
		A.	R. P.
111	Malabotukapallehena	1	3 10

Sheet M₃₄¹²—42

Surveyor-General's Office,
Colombo, December 31, 1904.

J. B. M. RIDOUT,
for Surveyor-General.

the west by the Malabotukapallekele belonging to Crown (T.P. 81,284), Malabotukapallekumbura belonging to Mahakatharagama Dewale.

July 21, 1905.
Uva S. O. 683

J. G. FRASER,
Special Officer.

Order under Section 4, Sub-section (1), of "The Waste Lands Ordinances of 1897, 1899, 1900, and 1903,"
declaring the Land to be Crown Property.

In the matter of the land commonly called or known as Nagollepatana, situate in the village of Gawalagama in the Dehiwinipalata korale of the Udukinda division, in the Province of Uva, and of "The Waste Lands Ordinances of 1897, 1899, 1900, and 1903."

WHEREAS in pursuance of section 1 of the said Ordinance it was duly notified on the 7th day of April, One thousand Nine hundred and Five, that if no claim to the land commonly called or known as Nagollepatana, situate in the village of Gawalagama in the Dehiwinipalata korale in the Udukinda division, in the Province of Uva, containing in extent 5 acres 3 roods and 13 perches, and shown as lot 10 in preliminary plan No. 103 and in the annexed certified tracing therefrom, was made to the Special Officer appointed under section 28 of the said Ordinances within the period of three months from the date specified in such notice, such land would be deemed the property of the Crown and dealt with on account of the Crown (*vide* Notice No. 2,166) :

And whereas Mullegama Mutu Banda Basnayaka Nilame of Badulla made claim thereto ; and whereas the said claimant has withdrawn his claim to the said land ; I, John George Fraser, Special Officer appointed under section 28 of the said Ordinances, under and by virtue of the powers vested in me in that behalf by section 4 of the said Ordinances, do hereby on this 22nd day of July, 1905, order and declare, under section 4, sub-section (1), of the said Ordinances, that the said land, as more fully described herein below, is the property of the Crown.

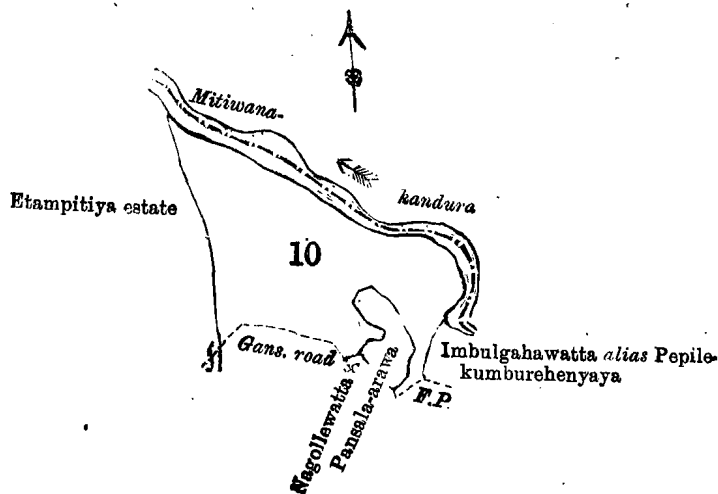
Description of the Land referred to.

The following lot, situated in the village of Gawalagama in the Dehiwinipalata korale of the Udukinda division, in the Province of Uva, as described in the annexed certified tracing :—

Preliminary plan 103.

Lot.	Name of Land.	Extent.
		A. R. P.
10	Nagollepatana	5 3 13

and bounded as follows : on the north by the Mitivanakandura ; on the east by the Mitivanakandura, Imbulgahawatta *alias* Pepellekumburehenyaya claimed by Mullegama Mutu Banda Basnayaka



Scale of 8 Chains to an Inch.

Situation : Gawalagama village in Udukinda division of Dehiwinipalata korale.

Preliminary plan 103.

Lot.	Name of Land.	Extent.
		A. R. P.
10	Nagollepatana	5 3 13

Sheet M₅₁₋₅₉⁷

Surveyor-General's Office,
Colombo, March 23, 1905.

J. B. M. RIDOUT,
for Surveyor-General.

Nilame ; on the south by a footpath, Pansalarawa claimed by Gawala Pansala, Nagollewatta claimed by Mullegama Mutu Banda Basnayaka Nilame, the Gansabhawa road from Digalandagama to Diyakolagama ; on the west by Etampitiya estate belonging to Mr. W. Stewart.

July 22, 1905.
Uva S. O. 684

J. G. FRASER,
Special Officer.

Order under Section 4, Sub-section (1), of "The Waste Lands Ordinances of 1897, 1899, 1900, and 1903,"
declaring the Lands to be Crown Property.

In the matter of the lands commonly called or known as Galahitiyawepatana, Medahenepatana, Dimbulgastennepatana, Kandewatteulpotha, situate in the village of Metipimbiya in the Mahapalata korale of the Udukinda division, in the Province of Uva, and of "The Waste Lands Ordinances of 1897, 1899, 1900, and 1903."

WHEREAS in pursuance of section 1 of the said Ordinances it was duly notified on the 27th day of January, One thousand Nine hundred and Five, that if no claim to the lands commonly called or known as Galahitiyawepatana, Medahenepatana, Dimbulgastennepatana, Kandewatteulpotha, situate in the village of Metipimbiya in the Mahapalata korale of the Udukinda division, in the Province of Uva, containing in extent 46 acres 2 roods and 36 perches, and shown as lots 34 and 35 in preliminary plan No. 116 and in the annexed certified tracing therefrom, was made to the Special Officer appointed under section 28 of the said Ordinances within the period of three months from the date specified in such notice, such lands would be deemed the property of the Crown and dealt with on account of the Crown (*vide* Notice No. 2,130) :

And whereas H. E. Dambawinne of Dambawinna made claim thereto ; and whereas the said claimant has withdrawn his claim to the said lands, I, John George Fraser, Special Officer appointed under section 28 of the said Ordinances, under and by virtue of the powers vested in me in that behalf by section 4 of the said Ordinances, do hereby on this 21st day of July, 1905, order and declare, under section 4, sub-section (1), of the said Ordinances, that the said lands, as more fully described herein below, are the property of the Crown.

Description of the Lands referred to.

The following lots situated in the village of Metipimbiya in the Mahapalata korale of the Udukinda division, in the Province of Uva, as described in the annexed certified tracing :—

Preliminary plan 116.

Lot.	Name of Land.	Extent.		
		A.	R.	P.
34	Galahitiyawepatana, Medahenepatana, Dimbulgastennepatana	46	0	36
35	Kandewatteulpotha	0	2	0
		<u>46</u>	<u>2</u>	<u>36</u>

and bounded as follows: on the north by the Galahitiyawekandura, the Kandearawekandura, Medahenewatta claimed by H. E. Dambawinna, the Kandearawekandura, Bogaha-arawekumbura belonging to Crown, Galahitiyawehena claimed by H. E. Dambawinna, a Gansabhawa road, Ambagahakumburehena claimed by H. E. Dambawinna ; on the east by the Dambagasellepatana belonging to Crown ; on the south by Arawe-ellepatana belonging to Crown ; on the west by the Werellabokkepatana belonging to Crown, Medahenepatana belonging to Crown.

NOTE.—The following lots lying within the above boundaries are excluded from this order, and their aggregate acreage 2 acres and 24 perches is not included in the acreage of 46 acres 2 roods and 36 perches given above :—

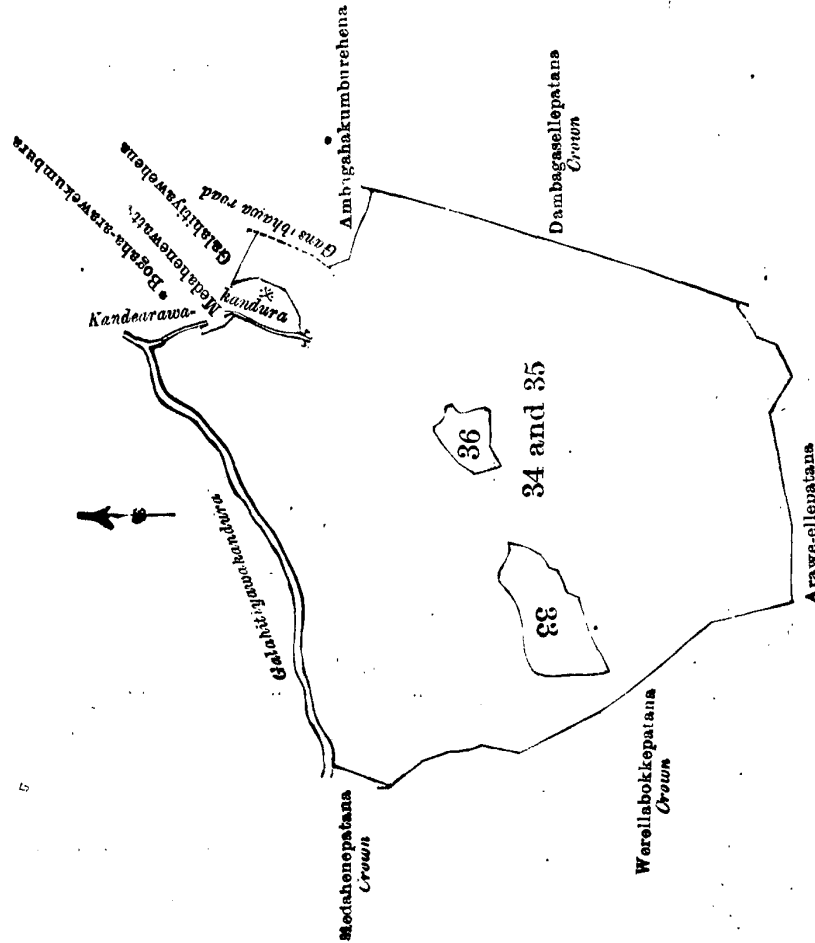
Preliminary plan 116.

Lot.	Name of Land.	Extent.		
		A.	R.	P.
33	Kandearawa	1	2	12
36	Dimbulgasarawa	0	2	12
		<u>2</u>	<u>0</u>	<u>24</u>

July 21, 1905.

J. G. FRASER,
Special Officer.

[For Tracing see page 1062.]



Scale of 8 Chains to an Inch.

Situation : Metipimbiya village in Udukinda division of Mahapalata korale.

Preliminary plan 116.

Lot.	Name of Land.	Extent. A. R. P.
34	Galahitiyawepatana, Medahenapatana, Dibulgastennepatana	46 0 36
35	Kandewatteulpotha	0 2 0
		<u>46 2 36</u>
<i>Lots excluded.</i>		
33	Kandearawa	1 2 12
36	Dimbulgasarawa	0 2 12
		<u>2 0 24</u>

Sheets M¹²₅₀₋₅₈ and M¹²₅₁₋₅₉

Surveyor-General's Office,
Colombo, December 31, 1904.
Uva S. O. 685

J. B. M. RIDOUT,
for Surveyor-General.

Proceedings under Section 4, Sub-section (1), of "The Waste Lands Ordinances, 1897, 1899, 1900, and 1903," relating to claims to Forest, Chena, Waste, and Unoccupied Lands.

In the matter of the land commonly called or known as Kahatadeniyehena, Waduwahena, Parangiyawalagawahena, and Kitulehena, situate in the village of Siyambalawala in the Dehigampal korale of the Kegalla District, in the Province of Sabaragamuwa, and of "The Waste Lands Ordinances, 1897, 1899, 1900, and 1903."

WHEREAS in pursuance of section 1 of the said Ordinances it was duly declared and notified on the Twelfth day of May, One thousand Nine hundred and Two, that if no claim to the land commonly called or known as Kahatadeniyehena, Waduwahena, Parangiyawalagawahena, and Kitulehena, situate in the village of Siyambalawala in the Kegalla District, in the Province of Sabaragamuwa, containing in extent 38 acres and 24 perches, and shown as lots 471, 477, 478, 480 in preliminary plan No. 15, was made to the Assistant Government Agent of the District of Kegalla within the period of three months from the date specified in the said notice, such land would be deemed the property of the Crown and dealt with on account of the Crown (*vide* Notice No. 935) :

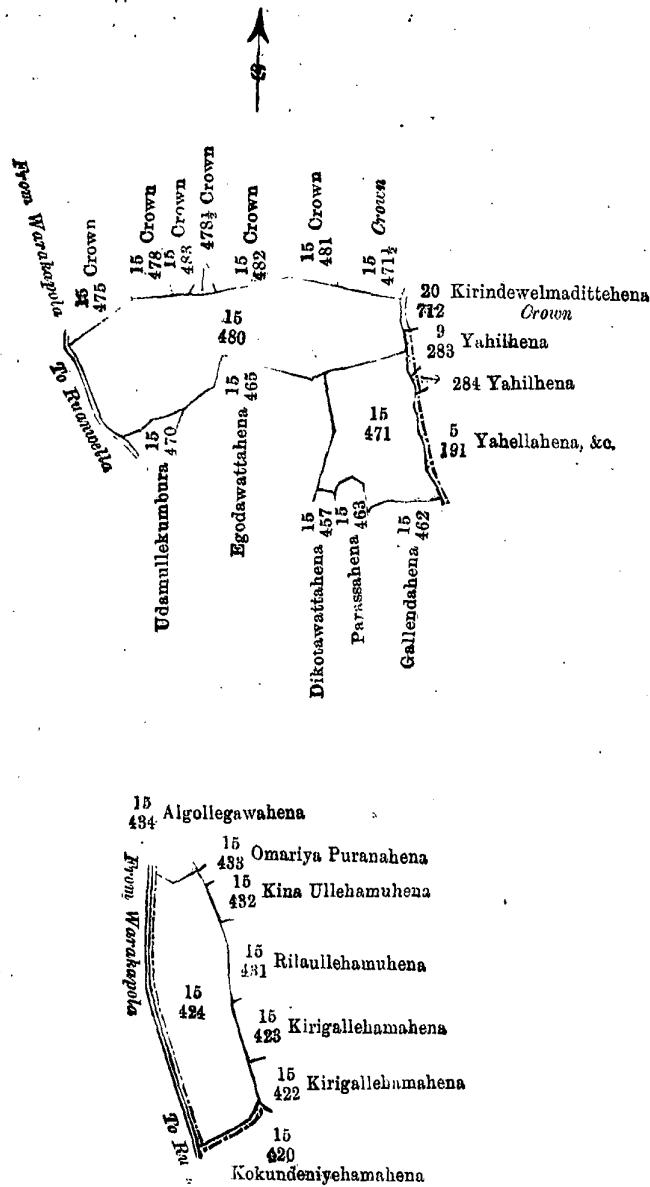
And whereas (1) Diwunugalpedige Kiri Menika, (2) Kodituwakku Durayalage *alias* Pandarapedige Lasanda, (3) Karanapedige Pincha, (4) Kanangamelage Lentuwa, all of Siyambalawala, made claim thereto, and I, Charles Stewart Vaughan, Assistant Government Agent for the Kegalla District, in the Province of Sabaragamuwa, made due inquiry into such claim ; and whereas I and the said claimants have, with consent of His Excellency the Governor, come to an agreement in writing concerning the said land, under section 4, sub-section (1), of the said Ordinances :

Whereby it was ordered, in pursuance of the agreement afore-mentioned, that the said Diwunugalpedige Kiri Menika, Kodituwakku Durayalage *alias* Pandarapedige Lasanda, Karanapedige Pincha, Kanangamelage Lentuwa do pay to the Assistant Government Agent at Kegalla a sum of Rupees Three hundred (Rs. 300) as purchase amount and fees for the block of land called Kitulehena, in extent 25 acres and 2 roods, subsequently marked off as lot 480 on preliminary plan No. 15 from and out of the above-mentioned lots 471, 477, 478, and 480 ; and whereas the said claimants have duly paid the said amount as ordered, the said claimants are hereby declared to be the purchasers of the said land commonly called or known as Kitulehena, situate in the village of Siyambalawala in the Dehigampal korale of the Kegalla District, in the Province of Sabaragamuwa, containing in extent 25 acres and 2 roods, and shown as lot 480 in preliminary plan No. 15 and in the annexed certified tracings therefrom, and bounded as follows: on the north by Waduwahena (P.P. 15/475) claimed by the Crown, Parangiyawalagawahena (P.P. 15/478) claimed by the Crown, Naraimbullehena (P.P. 15/483) claimed by the Crown, Parangiyawalagawahena (P.P. 15/478½) claimed by the Crown, Kahaleatehena (P.P. 15/482) claimed by the Crown, Tiembarahena (P.P. 15/481) claimed by the Crown, Kahatadeniyehena (P.P. 15/471½) claimed by the Crown; on the east by Kirindewelmadittehena (P.P. 20/712) claimed by the Crown, a portion of Yahilhena (P.P. 9/283) claimed by P. W. Madara Mastan, and the village boundary of Siyambalawala village; on the south by Kahatadeniyehena (P.P. 15/471) claimed by D. Kiri Menika and others, Egodawattahena (P.P. 15/465) claimed by A. V. Menikrala and A. V. PUNCHIRALA, Udamullekumbura (P.P. 15/470) claimed by K. Gamarala ; on the west by the road from Ruanwella to Warakapola.

C. S. VAUGHAN,
Assistant Government Agent.

Kegalla Kachcheri,
July 16, 1905.

[For Tracings see page 1064.]



Situation : Siyambalawella village in Dehigampal korale.

Lot.	Name of Land.	Extent.		
		A.	R.	P.
480	Kitulehena	25	2	0
471	Kahatadeniyahena	9	3	4
424	Ginigatpawehena	14	22	35

Surveyor-General's-Office,
Colombo, June 30, 1905.

R. S. TEMPLETON,
for Surveyor-General.

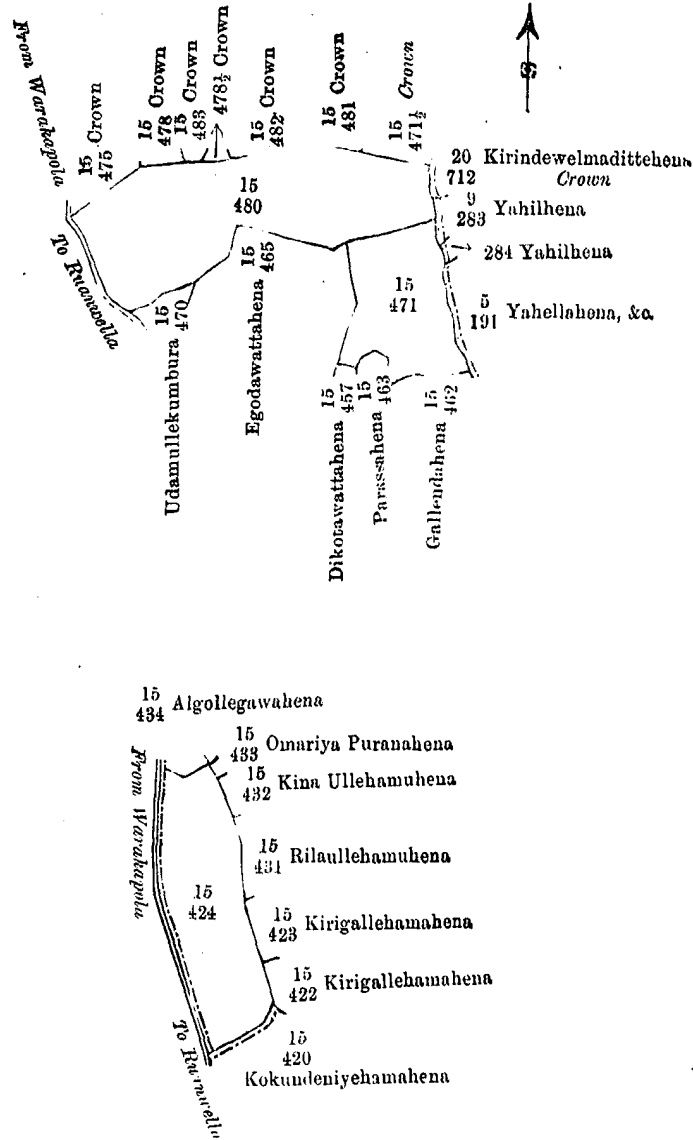
Proceedings under Section 4, Sub-section (1), of "The Waste Lands Ordinances, 1897, 1899, 1900, and 1903," relating to claims to Forest, Chena, Waste, and Unoccupied Lands.

In the matter of the land commonly called or known as Ginigatpawehena, situate in the village of Siyambalawella in the Dehigampal korale of the Kegalla District, in the Province of Sabaragamuwa, and of "The Waste Lands Ordinances, 1897, 1899, 1900, and 1903."

WHEREAS in pursuance of section 1 of the said Ordinances it was duly declared and notified on the Twelfth day of May, One thousand Nine hundred and Two, that if no claim to the land commonly called or known as Ginigatpawehena, situate in the village of Siyambalawella in the Kegalla District, in the Province of Sabaragamuwa, containing in extent 14 acres 2 roods and 35 perches, and shown as lot 424 in preliminary plan No. 15, was made to the Assistant Government Agent of the District of Kegalla within the period of three months from the date specified in the said notice, such land would be deemed the property of the Crown and dealt with on account of the Crown (*vide* Notice No. 935) :

And whereas Don Daniel Appuhani of Napagoda in Udugaha pattuwa of Siyane korale made claim thereto, and I, Charles Stewart Vaughan, Assistant Government Agent for the Kegalla District, in the Province of Sabaragamuwa, made due inquiry into such claim ; and whereas I and the said claimant have, with consent of His Excellency the Governor, come to an agreement in writing concerning the said land, under section 4, sub-section (1), of the said Ordinances :

Whereby it was ordered, in pursuance of the agreement afore-mentioned; that the said Don Daniel Appuhami do pay to the Assistant Government Agent at Kegalla a sum of Rupees Two hundred and Twenty and Seventy-nine Cents (Rs. 220-79) as purchase amount of the said land; and whereas the said claimant has duly paid the said amount as ordered, the said claimant is hereby declared to be the purchaser of the said land commonly called or known as Ginigatpawehena, situate in the village of Siyambalawella in the Dehigampal korale of the Kegalla District, in the Province of Sabaragamuwa, containing in extent 14 acres 2 roods and 35 perches, and shown as lot 424 in preliminary plan No. 15 and in the annexed certified tracing therefrom, and bounded as



Situaion : Siyambalawella village in Dehigampal korale.

Lot.	Name of Land.	Extent.		
		A.	R.	P.
480	Kitulehena	25	2	0
471	Kahatadeniyahena	9	3	24
424	Ginigatpawehena	14	2	35

R. S. TEMPLETON,
for Surveyor-General.

Surveyor-General's Office,
Colombo, June 30, 1905.

follows : on the north by Algollagawahena (P.P. 15/434) claimed by K. P. Huratala and others ; on the east by Omariyapuranahena (P.P. 15/433) claimed by D. K. Duraya Lapaya and others, Kinaullo Hamuhena (P.P. 15/432) claimed by K. S. Pintuwa and others, Rilaullehamuhena (P.P. 15/431) claimed by D. K. Duraya Appuwa and others, Kirigallehamuhena (P.P. 15/423) claimed by I. Kiri Lamaya and others, Kirigallehamuhena (P.P. 15/422) claimed by K. Samadara; on the south by Kokundeniyehamuhena (P.P. 15/420) claimed by H. Mudiyanse, and the village boundary of Neunhella: on the west by the high road from Warakapola to Ruanwella.

C. S. VAUGHAN,
Assistant Government Agent.

Kegalla Kacheheri,
July 16, 1905.

**Order under Section 4, Sub-section (1), of "The Waste Lands Ordinances of 1897, 1899, 1900, and 1903,"
declaring Lands to be Crown Property.**

In the matter of the lands commonly called or known as Kahatadeniyahena, Waduwahena, Parangiyawalagawahena, Tiembarahena, Kahabatehena, Naraimbullehena, Kirigallehena, Dodangahahena, situate in the village of Siyambalawala in the Dehigampal korale of the Kegalla District, in the Province of Sabaragamuwa, and of "The Waste Lands Ordinances, 1897, 1899, 1900, and 1903."

WHEREAS in pursuance of section 1 of the said Ordinances it was duly notified on the Twelfth day of May, One thousand Nine hundred and Two, that if no claim to the lands commonly called or known as Kahatadeniyahena, Waduwahena, Parangiyawalagawahena, Tiembarahena, Kahabatehena, Naraimbullehena, Kirigallehena, Dodangahahena, situate in the village of Siyambalawala in the Kegalla District, in the Province of Sabaragamuwa, containing in extent 89 acres 3 roods and 8 perches, and shown as lots 471, 475, 478, 481, 482, 483, 484, 485 in preliminary plan No. 15, as described in the annexed certified tracings therefrom, was made to the Assistant Government Agent for the Kegalla District, in the Province of Sabaragamuwa, within the period of three months from the date specified in such notice, such lands would be deemed the property of the Crown and dealt with on account of the Crown (*vide* Notice No. 935) :

And whereas (1) Diwunugalpedige Kiri Menika, (2) Kodituwakku Durayalage *alias* Ilandarapedige Lasanda, (3) Karanapedige Pincha, (4) Kanangamelage Lentuwa, all of Siyambalawala, made claim thereto, and whereas the said claimants have withdrawn their claim to the said lands, except to a portion containing in extent 5 acres 1 rood and 25 perches in lot 471 aforesaid, and to a portion in extent 3 acres 3 roods and 8 perches in lot 478 aforesaid, which two portions have been subsequently marked off included in lot 480 on preliminary plan 15 and sold to them, I, Charles Stewart Vaughan, Assistant Government Agent for the Kegalla District, in the Province of Sabaragamuwa, under and by virtue of the powers vested in me in that behalf by section 4 of the said Ordinance, No. 1 of 1899, do hereby on this 16th day of July, 1905, order and declare, under section 4, sub-section (1), of the said Ordinances, that the said lands, as more fully described herein below, are the property of the Crown.

Description of the Lands referred to.

The following lots situated in the village Siyambalawala in the Dehigampal korale of the Kegalla District, in the Province of Sabaragamuwa, as described in the annexed certified tracing :—

Preliminary plan 15.

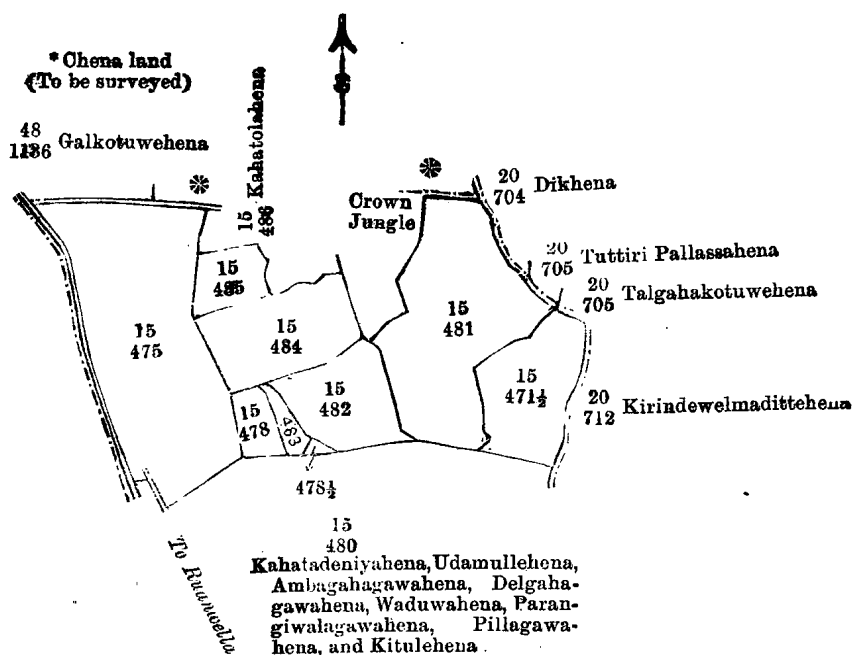
Lot.	Name of Land.	Extent.		
		A.	R.	P.
471½	Kahatadeniyehena	8	0	16
Portion of 475	Waduwahena	23	2	3
478	Parangiyawalagawahena	1	3	36
478½	Do.	0	0	33
481	Tiembarahena	17	3	0
482	Kahabatehena	6	2	7
483	Naraimbullehena	1	0	5
484	Kirigallehena	8	2	20
485	Dodangahahena	2	3	26
		<hr/> 70 2 26 <hr/>		

and bounded as follows : on the north by Galkotuwehena (P.P. 148/136) claimed by A. Sendiriya and others (chena land to be surveyed), Kahatatahena (P.P. 15/486) claimed by I. Kirilamurie and Sominduwa, jungle land claimed by the Crown, and the village boundary of Siyambalawala village ; on the east by Dikhena (P.P. 20/704) claimed by H. Tikira and H. Baiya, Tuttiri Pallassahena (P.P. 20/705) claimed by H. Tikira and H. Baiya, Talgahakotuwehena (P.P. 20/706), Hudawalaiyedeniya, Kirindewelmadditthena (P.P. 20/712), and the village boundary of Siyambalawala village ; on the south by Kahatadeniyahena, Udamullahena, Ambagahagawahena, Delgahagawahena, Waduwahena, Parangiyawalagawahena, Pillagawahena, and Kitulehena (P.P. 15/480) claimed by Diwunugalpedige Kiri Menika and others ; on the west by the road from Warakapola to Ruanwella and the village boundary of Niunhella.

C. S. VAUGHAN,
Assistant Government Agent.

Kegalla Kachcheri,
July 16, 1905.

[For Tracing see page 1067.]



Situation : Siyambalawella village in Dehigampal korale.

Lot.	Name of Land.	Extent.		
		A.	R.	P.
471½	Kahatadeniyahena	8	0	16
Portion of 475	Waduawahena	23	2	3
478	Parangiawalagawahena	1	3	36
478½	Do.	0	0	33
481	Tiembarahena	17	3	0
482	Kahabatehena	6	2	7
883	Naraimbullehena	1	0	5
484	Kirigallehena	8	2	20
485	Dodangahahena	2	3	26

R. S. TEMPLETON,
for Surveyor-General.

Surveyor-General's Office,
Colombo, May 5, 1905.

**Order under Section 4, Sub-section (1), of "The Waste Lands Ordinances of 1897, 1899, 1900, and 1903,"
admitting Land to be Private Property.**

In the matter of the land commonly called or known as Kahatadeniyehena, situate in the village of Siyambalawala in the Dehigampal korale of the Kegalla District, in the Province of Sabaragamuwa, and of "The Waste Lands Ordinances, 1897, 1899, 1900, and 1903."

WHEREAS in pursuance of section I of the said Ordinances it was duly notified on the Twelfth day of May, One thousand Nine hundred and Two, that if no claim to the land commonly called or known as Kahatadeniyahena, situate in the village of Siyambalawala in the Dehigampal korale of the Kegalla District, in the Province of Sabaragamuwa, containing in extent 23 acres 1 rood and 25 perches, and shown as lot 471 in preliminary plan No. 15, as described in the annexed certified tracing therefrom, was made to the Assistant Government Agent of the District of Kegalla within the period of three months from the date specified in such notice, such land would be deemed the property of the Crown and dealt with on account of the Crown (*vide* Notice No. 935) :

And whereas (1) Diwunugalpedige Kiri Menika, (2) Kodituwakku Durayalage *alias* Ilandarapedige Lasanda, (3) Karanapedige Pincha, (4) Kanangamelage Lentuwa, all of Siyambalawala, made claim thereto, and I, Charles Stewart Vaughan, Assistant Government Agent for the Kegalla District, in the Province of Sabaragamuwa, made due inquiry into such claim ; I, with the consent of His Excellency the Governor, do hereby admit the claim of the said claimant to 9 acres 3 roods and 24 perches of the said land, subsequently marked off as lot 471 on preliminary plan No. 15, as more fully described herein below, under section 4, sub-section (1), of the said Ordinances.

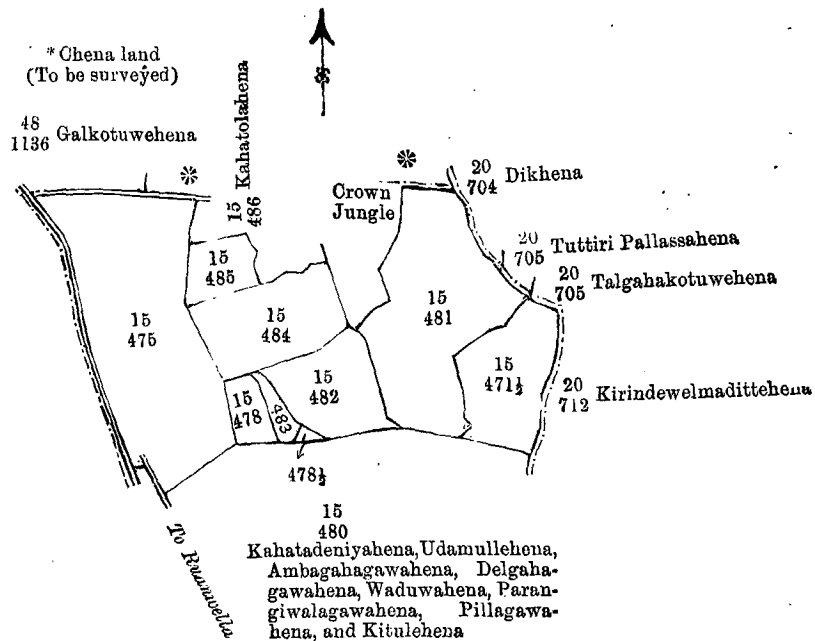
Description of the Land referred to.

The following lot situated in the village Siyambalawala in the Dehigampal korale of the Kegalla District, in the Province of Sabaragamuwa, as described in the annexed certified tracing :—

Preliminary plan 15.

Lot.	Name of Land.	Extent. A. R. P.
471	Kahatadeniyahena	9 3 24

and bounded on the north by Kitulehena (P.P. 480) claimed by D. Kiri Menika and others ; on the east by a portion of Yahilhena (P.P. 283) claimed by P. W. Madara Mastan, Yahilhena (P.P. 284) claimed by K. Dingiriya, Yahellahena (P.P. 191) claimed by K. Dingiriya, Tikira, and others, and the village boundary of



Situation : Siyambalawella village in Dehigampal korale.

Lot.	Name of Land.	Extent. A. R. P.
471 1/2	Kahatadeniyahena	8 0 16
Portion of 475	Waduwahena	23 2 3
478	Parangiwalagawahena	1 3 36
478 1/2	Do.	0 0 33
481	Timbarahena	17 3 0
482	Kahabatehena	6 2 7
483	Naraimbullehena	1 0 5
484	Kirigallehena	8 2 20
485	Dodangahahena	2 3 26

R. S. TEMPLETON,
for Surveyor-General.

Surveyor-General's Office,
Colombo, May 5, 1905.

Siyambalawala village ; on the south by Gallendahena (P.P. 462) claimed by K. Huratala and K. Lintuwa Parassahena (P.P. 463) claimed by K. Lintuwa, Dikotawattahena (P.P. 457) claimed by D Samodara ; on the west by Egodawattahena (P.P. 465) claimed by A. V. Menikrala and A. V. Punchirala.

Kegalla Kacheheri,
July 16, 1905.

C. S. VAUGHAN,
Assistant Government Agent.

Order under Section 2 of "The Waste Lands Ordinances, 1897, 1899, 1900, and 1903," declaring Lands to be Crown Property.

In the matter of the lands commonly called and known as Helapitamukalana, Loluweliamunamukalana, Ketakendagahamullekukalana, Bogahahenamukalana, and Ulpotamukalana, situated in the village of Hunuketaela in the Pallesiya pattu of Matale East, in the Central Province, and of the "The Waste Lands Ordinances, 1897, 1899, 1900, and 1903."

THE notice required by section 1 of "The Waste Lands Ordinances, 1897, 1899, 1900, and 1903," having been duly published in manner prescribed by that section in respect of the above-named lands (*vide* Notice No. 1,441), and no claim having been made to the said lands or to any interest therein within the period of three months from the date specified in the said notice, I, Robert Bailey Hellings, Assistant Government Agent, Matale, under and by virtue of the powers vested in me in that behalf by section 2 of the said Ordinances, do hereby on this 11th day of May, 1905, order and declare, that the said lands, as more fully described herein below, situate in the village of Hunuketaela in Pallesiya pattu of Matale East in the Central Province, and shown as lots 12,770, 12,771, 12,772, 12,773, 12,775, 12,776, 12,777, and 12,778 in preliminary plan No. 4,745 and in the annexed certified tracing therefrom, and containing 32 acres and 7 perches, are the property of the Crown.

Description of Lands referred to.

The following lots situated in the village of Hunuketaela in the Pallesiya pattu of Matale East, in the Central Province, as described in the annexed certified tracings:—

		I.		Extent.	
		Preliminary plan 4,745.		A. R. P.	
Lot.		Name of Land.			
12,775	..	Helapitamukalana	..	1	0 36
12,776	..	Do.	..	4	2 37
				5	3 33

and bounded on the north by Gegiranayaya Crown land (P.P. ^{5,028} 13,443); east by the Tavalam road to Taman kaduwa; south by the Tavalam road to Tamankaduwa, and Ungemullahena claimed by M. Pula and others (P.P. ^{4,745} R 802); west by the irrigation channel.

		II.		Extent.	
		Preliminary plan 4,745.		A. R. P.	
Lot.		Name of Land.			
12,777	..	Loluweliamunamukalana	..	6	3 38
12,778	..	Do.	..	3	2 27
				10	2 25

and bounded on the north by the Sudu-ganga; east by Loluwelagodellekumbura claimed by M. Pula and others, (P.P. ^{4,745} Q 802), Migahamulayaya, &c., claimed by the Hunuketaela villagers (P.P. ^{4,745} T 802); south by Guillemukalana Crown land (P.P. ^{3,957} 10,720); west by Guillemukalana Crown land (P.P. ^{4,745} 12,779); and the irrigation channel.

		III.		Extent.	
		Preliminary plan 4,745.		A. R. P.	
Lot.		Name of Land.			
12,770	..	Ketakendagahamullekukalana	..	4	3 2
12,771	..	Do.	..	0	1 0
				5	0 2

bounded on the north by Ambaghamulla Crown land (P.P. ^{4,745} K 802); east by the Tavalam road to Tamankaduwa; south and west by Ambaghamulla Crown land (P.P. ^{4,745} 802).

		IV.		Extent.	
		Preliminary plan 4,745.		A. R. P.	
Lot.		Name of Land.			
12,772	..	Bogahahenamukalana	..	4	3 5

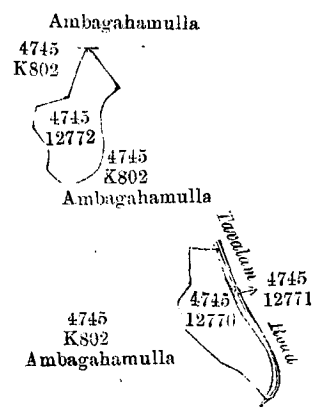
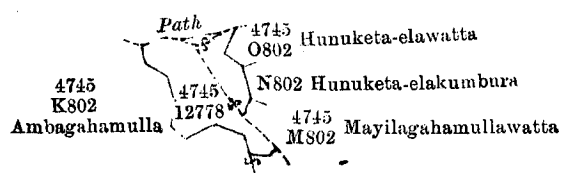
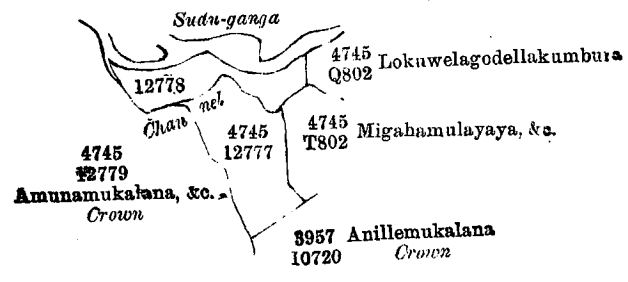
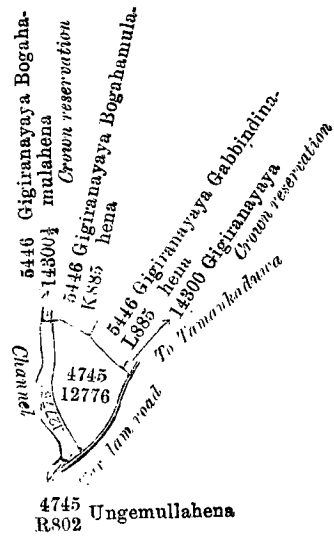
bounded on the north, east, south, and west by Ambaghamulla Crown land (P.P. ^{4,745} K 802).

		V.		Extent.	
		Preliminary plan 4,745.		A. R. P.	
Lot.		Name of Land.			
12,773	..	Ulpotamukalana	..	5	2 22

bounded on the north by a path and Millaghamudileyaya claimed by Hunuketaela villagers (P.P. ^{4,745} D 803); east by Hunuketaelakumburewatta claimed by Setuwa and others (P.P. ^{4,754} O 802), Hunuketaelakumbura claimed by Linnage and others (P.P. ^{4,745} N 802), and a path; south and west by Ambaghamulla Crown land (P.P. ^{4,745} K 802).

R. B. HELLINGS,
Assistant Government Agent.

Matale, May 13, 1905.



Situation : Hunuketa-ela village in Pallesiya pattu of Matale East.

Lot.	Name of Land.	Extent.		
		A.	R.	P.
12775	Helapitamukalana	1	0	36
12776	Do.	4	2	37
12777	Loluweliamunamukalana	6	3	38
12778	Do.	3	2	27
12770	Hetakendagahamullemukalana	4	3	2
12771	Do.	0	1	0
12772	Bogahahenamukalana	4	3	5
12773	Ulpotamukalana	5	2	22

R. S. TEMPLETON,
for Surveyor-General.

Surveyor-General's Office,
Colombo, July 11, 1905.

Order under Section 4, Sub-section (1) of "The Waste Lands Ordinances, 1897, 1899, and 1900, admitting Lands to be Private Property.

In the matter of the land commonly called or known as Unagemullehena and Migahamulayaya, &c., situate in the village of Hunuketa-ela in the Pallesiya pattu of Matale East District in the Central Province, and of "The Waste Lands Ordinances, 1897, 1899, and 1900."

WHEREAS in pursuance of section 1 of the said Ordinances it was duly notified on the Third day of April, One thousand Nine hundred and Three, that if no claim to the land commonly called or known as Unagemullehena and Migahamulayaya, &c., situate in the village of Hunuketaela in the Pallesiya pattu of the Matale East District, in the Central Province, containing in extent 30 acres 3 roods and 11 perches, and shown as lots R 802 and T 802 in preliminary plan No. 4,745, as described in the annexed certified tracing therefrom, was made to the Assistant Government Agent of Matale District within the period of three months from the date specified in such notice, such land would be deemed the property of the Crown and dealt with on account of the Crown (*vide* Notice No. 1,441) :

And whereas (1) Setuwa Paindakaraya, (2) Hapuwa Vel-duraya, (3) Udagedera Appuwa, (4) Kosgahagedara Banduwa, (5) Udagedera Rankira, (6) Udagedera Samandara, (7) Udagedera Appuwa, (8) Udagedera Lattuwa, (9) Mahagahakumburegedara Malhonda, (10) Dewalagawegedara Bilindi, (11) Kosgahagedara Malindu, (12) Gangagawagedara Kalingu, (13) Udagedera Suruwami, (14) Kosgahagedara Menika, (15) Pallemullegedara Kalingu, (16) Kosgahagedara Banduwa, (17) Lindagawagedara Malliya, (18) Pallegedera Kalinguwa, (19) Dewalagedara Pula, (20) Pallegedara Ukku, (21) Udagedera Malliya, (22) Udagedera Dingiri, (23) Udagedera Banduwa, (24) Udagedera Setuwa, (25) Kosgahagedara Appuwa, (26) Kosgahagedara Dingiti, (27) Udagedera Salippu, (28) Udageara Pina, (30) Udagedera Binduwe, all of Hunuketaela, made claim thereto, and the said Assistant Government Agent made due inquiry into the said claim, the said Assistant Government Agent, with the consent of his Excellency the Governor, do hereby admit the claim of the said claimants to the lands, as more fully described herein below, under section 4, sub-section (1) of the said Ordinances.

Description of the Lands referred to.

The following lots situated in the village of Hunuketaela in the Pallesiya pattu of Matale East, in the Central Province, as described in the annexed certified tracing :—

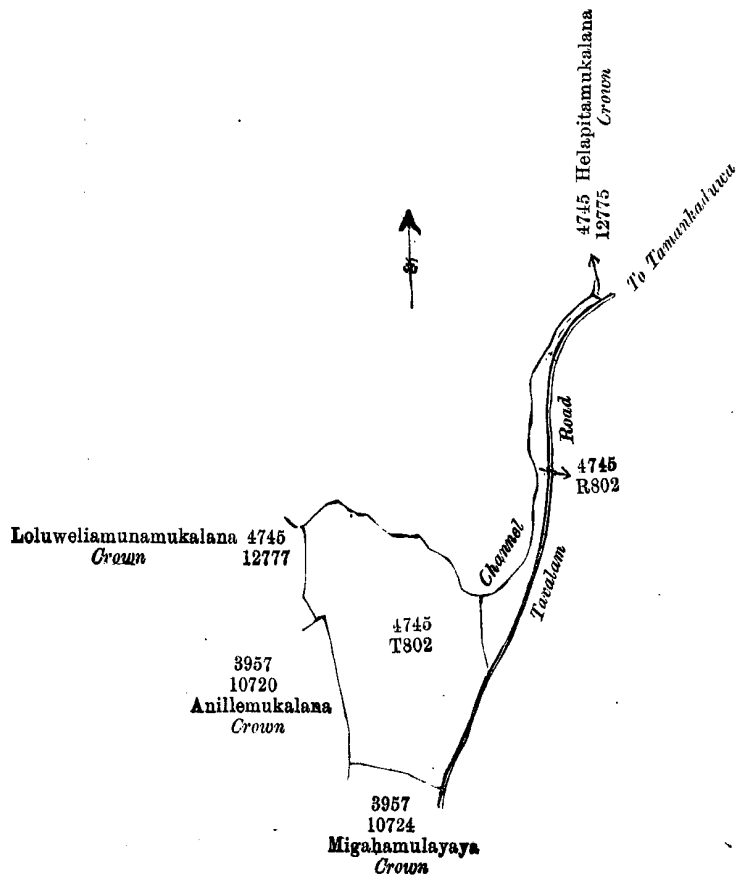
Preliminary plan 4,745.

Lot,	Name of Land.	Extent.		
		A.	R.	P.
R 802	Ungemullehena	4	0	36
T 802	Migahamulayaya, &c.	26	2	15
		30	3	11

and bounded on the north by the irrigation channel and Helapitamukalana Crown land (P.P. $\frac{4,75}{12,775}$); east by the Tavalam road to Tamankaduwa; south by Migahamulayaya Crown land (P.P. $\frac{3,957}{10,724}$); and west by Guille mukalana Crown land (P.P. $\frac{3,957}{10,720}$) and Loluweliamunamukalana (P.P. $\frac{4,745}{12,777}$).

R. B. HELLINGS,
Assistant Government Agent.

Matale, May, 13, 1905.

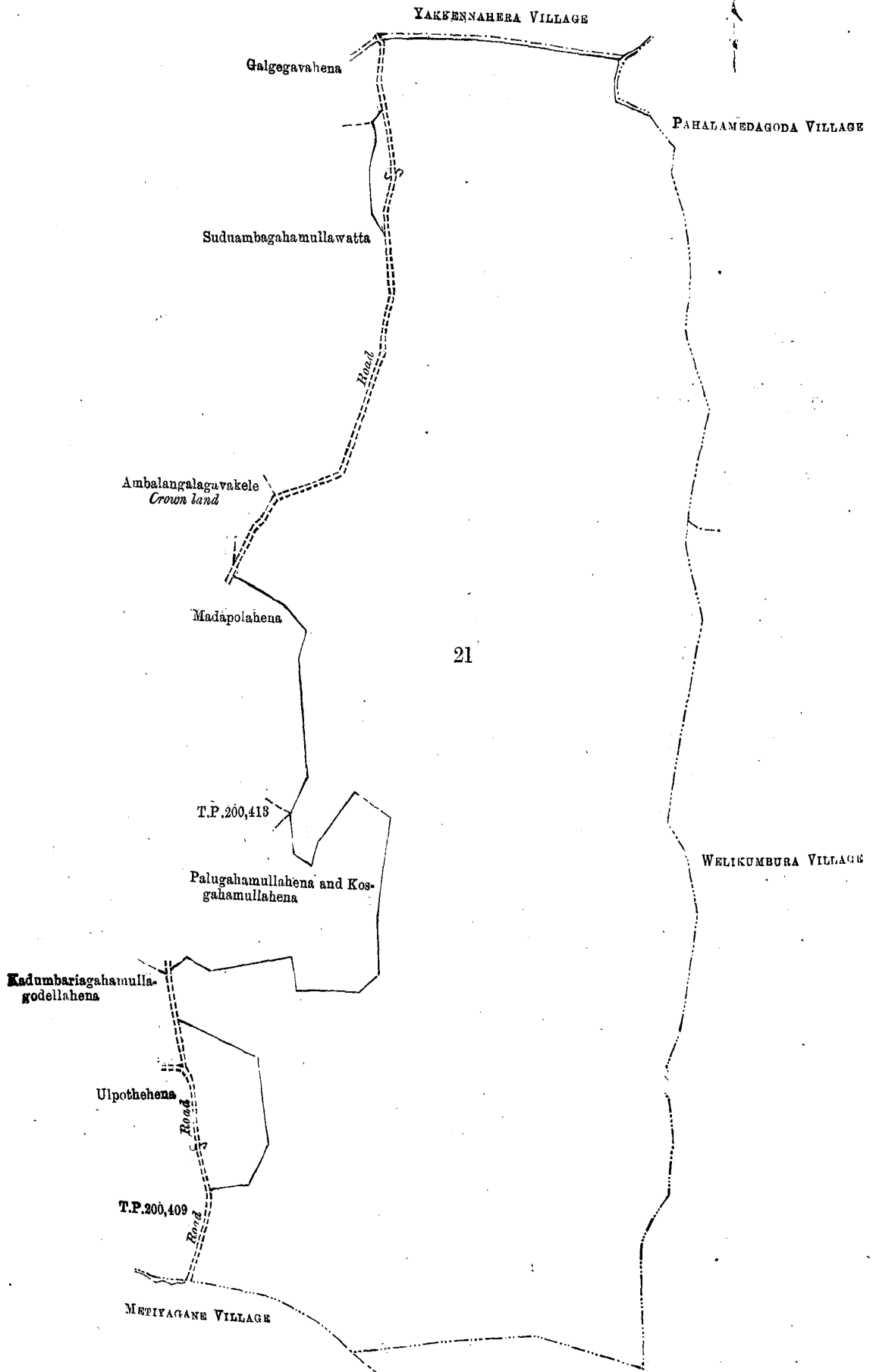


Situation : Hunuketa-ela village in Pallesiya pattu of Matale East.

Lot.	Name of Land.	Extent.		
		A.	R.	P.
R 802 ..	Ungemulahena
T 802 ...	Migahamulayaya, &c.
		4	0	36
		26	2	15

R. S. TEMPLETON,
for Surveyor-General.

Surveyor-General's Office,
Colombo, July 11, 1905.



Scale of 8 Chains to an Inch.

Situation: Panawitiya village in Mayirawati korale of the Kurunegala District.

Lot.	Name of Land.	Extent.	
		A.	R. P.
21	Panawittiyamukulana	167	3 10

Field sheet I 18
19—27

J. B. M. RIMOUT,
for Surveyor-General.

Surveyor-General's Office,
Colombo, April 17, 1904.

2,186

Kurunegala S. O. 9-1905

Notice under "The Waste Lands Ordinances of 1897, 1899, 1900, and 1903."

TAKE notice, that unless within three months from the 8th day of September, 1905, the persons, if any, who claim any interest in the lands hereinafter mentioned, or in any one or more of such lands, make claim in person or in writing to the said lands or any of them or to some interest therein to H. O. Fox, Esq., Special Officer appointed under section 28 of "The Waste Lands Ordinances, 1897, 1899, 1900, and 1903," at his office at Hill House, Mutwal, Colombo:

Such Special Officer, in pursuance of the powers vested in him by the said Ordinances, will declare by writing under his hand that the said lands or such of them, as to which no claim has been made, are the property of the Crown.

H. O. Fox,
Special Officer.

Description of the Lands referred to.

The following lots situated in the village of Katiyawa in the Nambade tulana of the Eppawala korale of the Nuwaragam palata, in the North-Central Province, as described in the annexed certified tracing:—

Preliminary plan 394.

Lot.	Name of Land.	Extent.	
		A.	R. P.
1	Katiyawemukalana	3,456	3 32
1a	Dikgalamukulana	1,551	1 20
		<u>5,008</u>	<u>1 12</u>

and bounded as follows: on the north by the Katiyawa-ela, the Mediyawa-ela, the village limit of Mediyawa, the village limit of Kiwulpitiya, the village limit of Bulnewa; on the east by the village limit of Siyambalawa, the village limit of Kudawewa, the village limit of Gallewa; on the south and west by the Kala-oya.

විෂි 1905ක්වූ සැප්තැම්බර් මස 8 වෙනි දින පටන් තුන්මාසයක් ඇතුළතදී මෙහි පහත දක්වන ඉඩම්වලට නොහොත් ඉන් එකකට නොහොත් වැඩිගණනකට යම් අයිතිවාසිකමක් තිබෙන යම් අයවල් ඇත්නම් ඒ අය විසින් මුඩුබිම් සම්බන්ධව විෂි 1897, 1899, 1900 සහ 1903 ආඥාපණවල 28 වෙනි වගන්තියේ ප්‍රකාරයට පත්කරණු ලැබූ විශේෂ මන්ත්‍රීශ්‍රවරයානන්තාන්තේශ් කොළඹ මෝදර හිල් හවුස්හි කන්තෝරුවේදී එච්. ඩී. ට්‍රිපාත්ස් උන්නාන්තේශ් ඉදිරිපිට ඇවිත් පෙනීසිට හෝ ලියවිල්ලකින් එකී ඉඩම්වලට නොහොත් ඊට ඇති යම් කොටසකට කිසි අයිතිවාසිකමක් පෙන්වා සිටින්නට නොගෙදුනොත්, එකී විශේෂ මන්ත්‍රීශ්‍රවරයානන්තාන්තේශ්ට ඉහතකී ආඥාපණවලින් ලැබී තිබෙන බලවල ප්‍රකාරයට අයිතිවාසිකම් නොකියාපූ එකී ඉඩම් එක්කෝ එයින් අයිතිවාසිකමක් ගෙණහැර දක්වන්නට නොගෙදුන සෑම ඉඩම් රජසන්තක ඉඩම් හැටියට උන්නාන්තේශ් අත්සන ඇති ලියවිල්ලකින් උන්නාන්තේ විසින් ප්‍රකාශකරණ බව මෙයින් දැනගත හුණුයි.

එච්. ඩී. ට්‍රිපාත්ස්,
විශේෂ මන්ත්‍රීශ්‍රවරයානන්තාන්තේ.

ඉඩම්වල තොරතුරු.

උතුරු මඩාම දිසාවේ නුවරගම්පලානේ එප්පාවෙලකෝරලේ නම්බඩනුලානේ කටියාව යන ගම පිහිටා තිබෙන මීට අමුණාපු සහතික සිතියමේ පෙනීයන මෙහි පහත දක්වන බිම්කවිටි, එනම්:—

මුල් සිතියම 394.

බිම්කවිටිය.	ඉඩමේ නම.	බිම්තරම.	
		අ.	රු. ප.
1	කටියාවේමුකලාන	3,456	3 32
1a	දික්ගලමුකලාන	1,551	1 20
		<u>5,008</u>	<u>1 12</u>

මීට මාසිම්—උතුරට කටියාවේ ඇලද, මැඩියාවේ ඇලද, මැඩියාව යන ගමේ ගම්ඉමද, කිවුල්පිටිය යන ගමේ ගම්ඉමද, බුල්නැව් යන ගමේ ගම්ඉමද; නැගෙනහිරට සියඹලාව යන ගමේ ගම්ඉමද, කුඩාවැව් යන ගමේ ගම්ඉමද, ගල්ලැව් යන ගමේ ගම්ඉමද; දකුණට සහ බස්නාහිරට කලාමයද.

① தன்பின் சொல்லப்படும் காணிகளுள் ஒன்றிலேனும் பலவிலேனும் எவ்வீத உடந்தையாயினும் தங்களுக்குண்டென உரித்துப்பெசுவோர்கள் யாருமிருந்தால், அவர்கள், 1905ம் ஆண்டு (செப்டம்பர்) பிரட்டாசுமி 8 ந்தேதி துவக்கம் மூன்று மாசத்திற்குள், 1897 முதல் 1903ம் ஆண்டு வரையுள்ள பாணிலச்சட்டங்களின் 28 ம் பிரிவின் பிரகாரம் ஏற்படுத்திய விசேஷ உத்தியோகத்தர் எச்.ஓ. பொகீஸ்துரை அவர்களிடம் கொழும்பு முகத்துவாரம் "ஹில் ஹவுஸ்" என்னும் அவருடைய சுந்தோரில் முகாமுகமாயேனும் எழுத்து மூலமாயேனும் தங்களுக்குண்டெனும் உரித்தை அல்லது உடந்தையைத் தெரிவியாவிடல், சொல்லிய விசேஷ உத்தியோகத்தர் சொல்லிய சட்டங்களால் தமக்கு உண்டாய அதிகாரத்தைக்கொண்டு சொல்லிய காணிகளை அல்லது அவைகளுள் உரித்துப்பெசப்படாதனவற்றை முடிக்குரிய ஆதனமென தமது கைச்சாத்திட்டு எழுத்து மூலமாய் வெளிப்படுத்துவார் என்பதை அறிந்துகொள்க.

எச்.ஓ. பொகீஸ்,
விசேஷ உத்தியோகத்தர்.

சட்டிய காணிகளின் விவரம்.

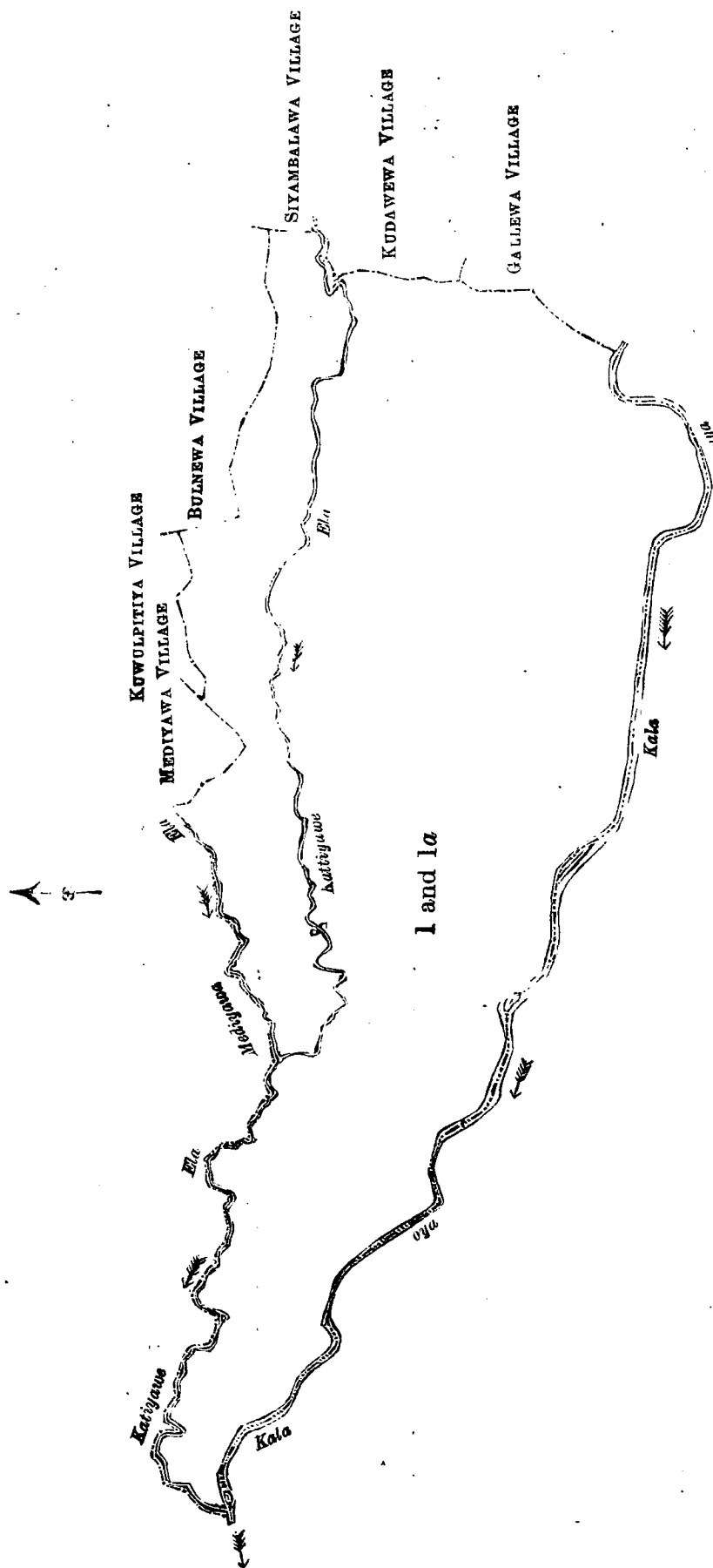
வடமத்திய மாகாணம் துவரகம்பளாத்தை எப்பாவலக்கோறையைச்சேர்ந்த நம்படனாளையைச்சேர்ந்த கட்டியாவ என்னும் கிராமத்திலுள்ள இத்துடனணக்கப்படும் உறுதிப்படுத்திய பட்டப்பிரதியில் விவரித்தபடியே, கீழ்க் குறிக்கூங் காணித்துண்டுகள்:—

பிரதம பட்டம் 394.

காணித்துண்டு.	காணியின் பெயர்.	விசாலம்.
		ஏ. அ. பே.
1 ...	கட்டியாவேழக்கலான ...	3,456 3 32
1a ...	திக்கலமுகலான ...	1,551 1 20
		<u>5,008 1 12</u>

எல்லகளாவன : வடக்கு-கட்டியாவ எல் என்னும் அருவி, மெதியாவ எவ என்னும் அருவி, மெதியாவக் கிராம எல்லை, கிவலபிட்டியக் கிராம எல்லை, புல்லேவக் கிராம எல்லை; கிழக்கு-சியம்பலாவக் கிராம எல்லை, குடாவெவக் கிராம எல்லை, கல்வாவக் கிராம எல்லை; தெற்கும் மேற்கும்-காளா ஆறு.

[For Tracing see page 1077.]



Scale of 64 Chains to an Inch.

Situation : Katiyawa village in Nambade tulana of Eppawala korale.

Preliminary plan 394.

Lot.	Name of Land.	Extent.	
		A.	R. P.
1 ..	Katiyawemukalana ..	3,456	3 32
1a ..	Dikgalamukalana ..	1,551	1 20
		5,008	1 12

Sheets F ¹⁴ 49-57, F ¹⁴ 50-58, F ¹⁴ 51-59, F ¹⁴ 52-60, F ¹⁴ 53-61, F ¹⁹ 3-11 & F ¹⁹ 4-12

Surveyor-General's Office,
Colombo, August 15, 1905.

J. B. M. RIDOUT,
for Surveyor-General.

2,274

Anuradhapura S. O. 81-1905

Notice under "The Waste Lands Ordinances of 1897, 1899, 1900, and 1903."

TAKE notice, that unless within three months from the 8th day of September, 1905, the persons, if any, who claim any interest in the lands hereinafter mentioned or in any one or more of such lands, make claim in person or in writing to the said lands or any of them or to some interest therein to H. O. Fox, Esq., Special Officer appointed under section 28 of "The Waste Lands Ordinances, 1897, 1899, 1900, and 1903," at his office at Hill House, Mutwal, Colombo :

Such Special Officer, in pursuance of the powers vested in him by the said Ordinances, will declare by writing under his hand that the said lands or such of them, as to which no claim has been made, are the property of the Crown.

H. O. Fox,
Special Officer.

Description of the Lands referred to.

The following lots situated in the village of Nambadewa in the Nambade tulana of the Eppawala korale of the Nuwaragam palata, in the North-Central Province, as described in the annexed certified tracing :—

Preliminary plan 194.

Lot.	Name of Land.	Extent.	
		A.	R. P.
1 ..	Wewihalamukalana ..	7	1 4
1a ..	Do. ..	1	2 0
1b ..	Do. ..	19	0 15
1c ..	Do. ..	0	0 26
1d ..	Do. ..	0	0 23
1e ..	Do. ..	0	0 1
2 ..	Wewihalahenyaya ..	47	2 10
2a ..	Do. ..	2	3 30
2c ..	Do. ..	0	1 37
4 ..	Galkuliyekele ..	1	3 20
6 ..	Ihalakele ..	0	0 31
8 ..	Nambadewatisbamba ..	0	0 21
10 ..	Do. ..	0	1 16
10a ..	Do. ..	0	0 4
11 ..	Nambadewekele ..	14	2 24
11a ..	Do. ..	0	1 16
12 ..	Galkuliyemukalana ..	15	2 14
12a ..	Do. ..	0	1 2
14 ..	Galkuliyahena ..	34	1 23
14a ..	Do. ..	0	1 12
14b ..	Do. ..	5	1 15
15 ..	Nambadewemukalana ..	93	0 17
15a ..	Do. ..	0	1 2
15b ..	Do. ..	1	0 0
15c ..	Do. ..	20	1 25
17 ..	Pahalawelakele ..	0	1 0
		267	2 8

and bounded as follows : on the north by the village limit of Siyambalewa, the village limit of Medagama ; on the east by the village limit of Medagama, the village limit of Palmaduwa, the village limit of Dangollegama ; on the south by the village limit of Konittegama, the Maha Illuppallame-ela ; on the west by the village limit of Siyambalewa.

NOTE.—The following lots lying within the above boundaries are excluded from this notice, and their aggregate acreage of 145 acres 1 rood and 28 perches is not included in the acreage of 267 acres 2 roods and 8 perches given above:—

Lot	Name of Land	Preliminary plan 194.		Extent.	
		A.	R. P.	A.	R. P.
2b	Wewihalahenyaya	76	2 0		
3	Nambadewawewa	33	0 15		
5	Pansalwatta	1	1 34		
7	Ihalawela	2	3 7		
9	Palugahawatta	1	3 20		
13	Pahalawela	2	3 31		
16	Do.	10	2 33		
16 ¹	Do. (T.P. 182, 623)	10	2 4		
16 ²	Do.	0	3 11		
16 ³	Do. (P.P. 1,685, 5,102)	3	1 17		
16 ⁴	Do. (P.P. 1,685, 5,100)	1	1 16		
				145	1 28

1905ක්වූ සැප්තැම්බ් 8 වෙනි දින පටන් තුන්මාසයක් ඇතුළතදී මෙහි පහත දක්වන ඉඩම්වලට නොහොත් ඉන් එකකට නොහොත් වැඩිගණනකට යම් අයිතිවාසිකමක් තිබෙන යම් අයවල් ඇත්නම් ඒ අය විසින් මුඩුබිම් සම්බන්ධව වම් 1897, 1899, 1900 සහ 1903වන අඟුරුණක්වල 28 වෙනි වගන්තියේ ප්‍රකාරයට පත් කරණු ලැබූ විශේෂ මන්ත්‍රීඥරයානන්තාන්තේශේ කොළඹ මෝදර හිල්හවුස්හි කන්තෝරුවේදී එච්. ඩී. ඩේපාක්ස් උන්නාන්තේශේ ඉදිරිපිට ඇවිත් පෙනීසිට හෝ ලියවිල්ලකින් එහි ඉඩම්වලට නොහොත් ඊට ඇති යම් කොටසකට කිසි අයිතිවාසිකමක් පෙන්වා සිටින්නට නොයෙදුනොත්, එහි විශේෂ මන්ත්‍රීඥරයානන්තාන්තේශේ ඉහතානි අඟුරුණක් වලින් ලැබී තිබෙන බලවල ප්‍රකාරයට අයිතිවාසිකම් නොකියාපූ එහි ඉඩම් එක්කෝ එයින් අයිතිවාසිකමක් ගෙණ හැර දක්වන්නට නොයෙදුන සෑම ඉඩම් රජසන්තක ඉඩම් හැටියට උන්නාන්තේශේ අත්සන ඇති ලියවිල්ලකින් උන්නාන්තේශේ විසින් ප්‍රකාශකරණ බව මෙයින් දැනගත යුතුයි.

එච්. ඩී. ඩේපාක්ස්,
විශේෂ මන්ත්‍රීඥරයානන්තාන්තේශේ.

ඉඩම්වල තොරතුරු.

උතුරු මධ්‍යම දිසාවේ කුචිරගම්පලානේ එප්පාවලකෝරලේ නම්බඩතලානේ නම්බඩුව යන ගම පිහිටා තිබෙන මීට අමුණාපු සහතික සිතියම්වල පෙනීයන මෙහි පහත දක්වන බිම්කවිටි, එනම් :—

මුල් සිතියම 194.

බිම්කවිටිය.	ඉඩමේ නම.	බිම්කරම.
		අ. රු. ප.
1	වැවුඉහලමුකලාන	7 1 4
1a	එම	1 2 0
1b	එම	19 0 5
1c	එම	0 0 26
1d	එම	0 0 3
1e	එම	0 0 1
2	වැවුඉහලකේන්ද්‍රය	47 2 10
2a	එම	2 3 30
2c	එම	0 1 37
4	ගල්කුලියේකැලේ	1 3 20
6	ඉහලකැලේ	0 0 31
8	නම්බඩුවතිස්බඩ	0 0 21
10	එම	0 1 1
10a	එම	0 0 4
11	නම්බඩුවේකැලේ	14 2 24
11a	එම	0 1 16
12	ගල්කුලියමුකලාන	15 2 14
12a	එම	0 1 2
14	ගල්කුලියකේන.	34 1 23
14a	එම	0 1 12
14b	එම	5 1 15
15	නම්බඩුවමුකලාන	93 0 17
15a	එම	0 1 2
15b	එම	1 0 0
15c	එම	20 1 25
17	පහලවෙලකැලේ	0 1 0
		267 2 8

මීට මාසිම—උතුරට සියඹලාව යන ගමේ ගම්ඉමද, මැදගම යන ගමේ ගම් ඉමද; නැගෙනහිරට මැදගම යන ගමේ ගම්ඉමද, ගල්මඩුව යන ගමේ ගම්ඉමද, දන්හොල්ලේගම යන ගමේ ගම්ඉමද; දකුණට කොන්තේගම යන ගමේ ගම්ඉමද, මහඉළුපල්ලමේඇලද; බස්නාහිරට සියඹලාව යන ගමේ ගම් ඉමද.

[ඉහතකි මාසිමවලට මැදිලි මෙහි පහත දක්වන බිම්කිවි මෙම දැන්වීමෙන් අත්හැරිය වගත් ජවයේ මුළු බිම්තරම වන අක්කර 145කුත් රූකි 1කුත් පර්චස් 280 ඉහතකි අක්කර 267කුත් රූකි 2කුත් පර්චස් 8වේ බිම්තරමේ අඩංගු නොවෙනවගත් මෙසින් දැනගත යුතුයි.]

මුල් සිතියම 194.

බිම්කිවිය.	ඉඩමෙ නම.	බිම්තරම. අ. රූ. ප.
2b ...	වැවුඉහලකේන්ද්‍රයාය	76 2 0
3 ...	නම්බඩුවවැව	33 0 15
5 ...	පන්සල්වත්ත	1 1 34
7 ...	ඉහලවෙල	2 3 7
9 ...	පඵහච්චත්ත	1 3 20
13 ...	පහලවෙල	2 3 31
16 ...	එම	10 2 33
16 ¹ ...	පහලවෙල (182,623 පිඹුරුකඩදසියේ ජෙන ඉඩම).	10 2 4
16 ² ...	එම	0 3 11
16 ³ ...	එම (ප. ප. 1,685 5,102)	3 1 17
16 ⁴ ...	එම (ප. ප. 1,685 5,100)	1 1 16
		145 1 28

இதன்பின் சொல்லப்படும் காணிகளுள் ஒன்றிலேனும் பலவிலேனும் எவ்வித உடந்தையாயினும் தங்களுக்குண்டென உரி த்துப்பேசுகோர்கள் யாருமிருந்தால், அவர்கள், 1905 ம் ஆண்டு செப்டம்பர் (புரட்டாதி) 8 நாட்கள் துவக்கம் முதல் ம மாசத்திற்குள், 1897 முதல் 1903 ம் ஆண்டு வரையுள்ள பாணிலச்சட்டங்களின் 28 ம் பிரிவில் பிரகாரம் ஏற்படுத்திய விசேஷ உத்தியோகத்தர் எச். ஓ. பொக்ஸ்தரை அவர்களிடம் கொழும்பு முகத்தவாரம் "வில் ஹவுஸ்" என்னும் அவருடைய கத்தோரில் முகாமுகமாயேனும் எழுத்த மூலமாயேனும் தங்களுக்குண்டெனும் உரித்தை அல்லது உடந்தையைத் தெரி வியாவியல், சொல்லிய விசேஷ உத்தியோகத்தர் சொல்லிய சட்டங்களால் தமக்கு உண்டாய அநிகாரத்தைக்கொண்டு சொல்லிய காணிகளை அல்லது அவைகளுள் உரித்துப்பேசப்படாதனவற்றை முடிக்குரிய ஆதனமென தமது கைச்சாத்தி" எழுத்த மூலமாய் வெளிப்படுத்தவார் என்பதை அறிந்துகொள்க.

எச். ஓ. பொக்ஸ்,
விசேஷ உத்தியோகத்தர்.

சட்டிய காணிகளின் விவரம்.

வடமத்திய மாகாணம் துவரகம்பனாத்தை எப்பாவலகோரை நம்படதுவாரணயைச்சேர்ந்த தம்படேவ என் றும் கிராமத்திலுள்ள இத்துட னணக்கப்படும் உறுதிப்படுத்திய பட்டப்பிரதியில் விவரித்தபடியே, கீழ் குறிக்குங் காணிக் துண்டுகள்:—

பிரதம பட்டம் 194.

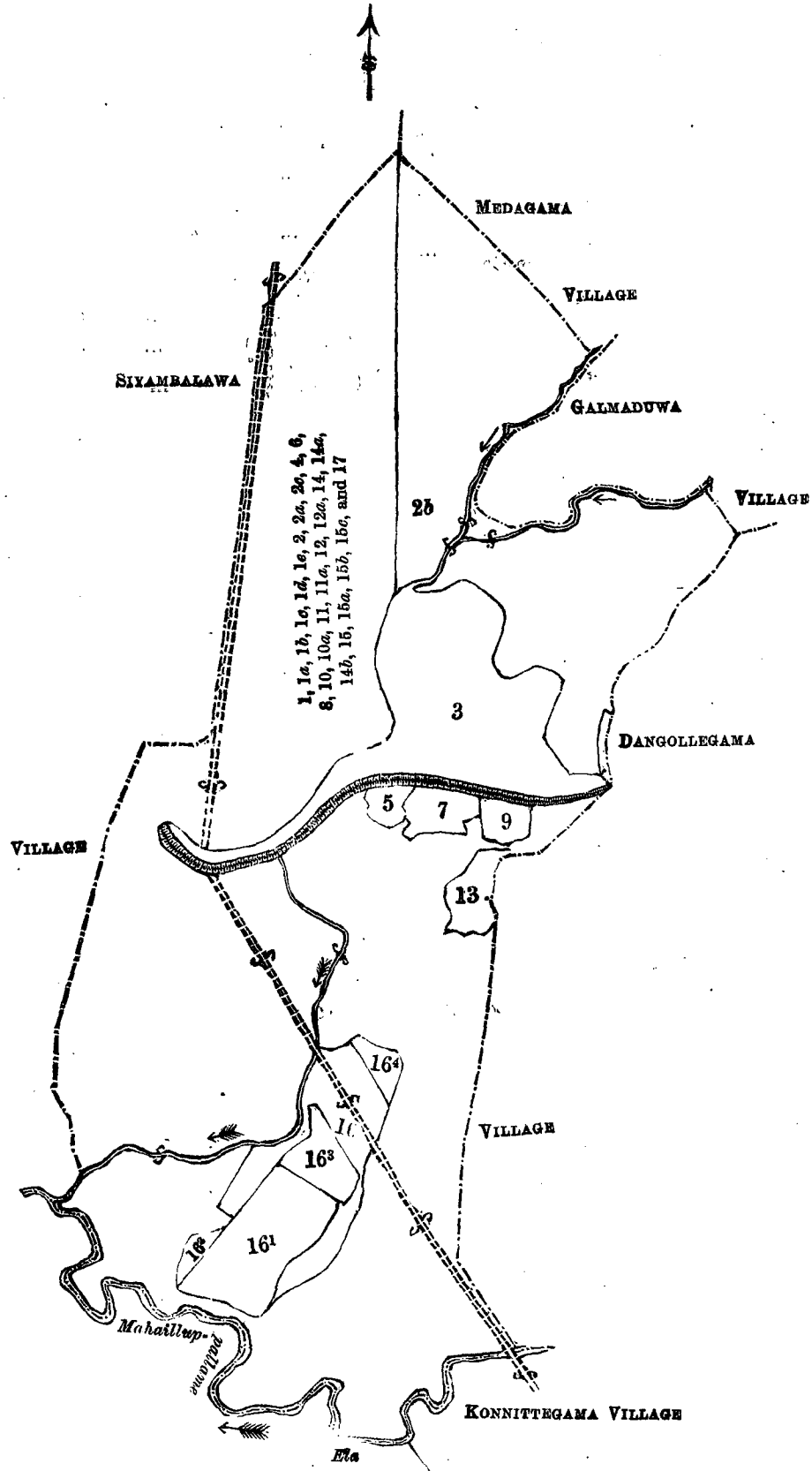
காணித்துண்டு.	காணியின் பெயர்.	விவரம். அ. ரூ. ப.
1 ...	வெவ்இகலமுகலான	7 1 4
1a ...	ஊ	1 2 0
1b ...	ஊ	19 0 15
1c ...	ஊ	0 0 26
1d ...	ஊ	0 0 3
1e ...	ஊ	0 0 1
2 ...	வெவ்இகலகேன்யாய	47 2 10
2a ...	ஊ	2 3 30
2c ...	ஊ	0 1 37
4 ...	கல்குலியேகேலே	1 3 20
6 ...	இகலகேலே	0 0 31
8 ...	தம்படேவதிஸ்பம்ப	0 0 21
10 ...	ஊ	0 1 16
10a ...	ஊ	0 0 4
11 ...	தம்படேவகேலே	14 2 24
11a ...	ஊ	0 1 16
12 ...	கல்குலியமுகலான	15 2 14
12a ...	ஊ	0 1 2
14 ...	கல்குலியகேன	34 1 23
14a ...	ஊ	0 1 12
14b ...	ஊ	5 1 15
15 ...	தம்படேவமுகலான	93 0 17
15a ...	ஊ	0 1 2
15b ...	ஊ	1 0 0
15c ...	ஊ	20 1 25
17 ...	பகலபெலகேலே	0 1 0
		267 2 8

எல்லைகளாவன : வடக்கு-சியம்பலாவக் கிராம எல்லை, மெதகமக் கிராம எல்லை ; கிழக்கு-மெதகமக் கிராம எல்லை, பல்மடுவக் கிராம எல்லை, தன்கொல்லேகமக் கிராம எல்லை ; தெற்கு-கொனித்தேகமக் கிராம எல்லை, மகாஇலுப்பல்லமே எல என்னும் அருவி ; மேற்கு-சியம்பலாவக் கிராம எல்லை.

கவனிப்பு.—மேற்சொல்லிய எல்லைகளுக்குட்பட்டனவாகிய கீழ்க்குறிக்குவ் காணித்துண்டுகள் இவ்வறிவித்தலினின் றும் நீக்கப்பட்டிருக்கின்றன வென்பதையும், அவைகளின் விசாலத் தொகையாகும் 145 ஏக்கர் 1 அட்கு 28 பேட்சம் முன் சொன்ன 267 ஏக்கர் 2 அட்கு 8 பேட்சக்குள் அடங்கவில்லை என்பதையும் கவனிக்கவேண்டியது:—

காணித்துண்டு.		பிரதம படம் 194.			விசாலம்.	
		காணியின் பேர்.			ஏ. அ. பே.	
2b	...	வெவ்இகலகேயாய	76	2 0
3	...	நம்படேவவெவ	33	0 15
5	...	பான்சலவத்த	1	1 34
7	...	இகலவெல	2	3 7
9	...	பலுகாவத்த	1	3 20
13	...	பகலவெல	2	3 31
16	...	ஷே	10	2 33
16 ¹	...	பகலவெல (182,623 மீ	உரிமைப்படத்திற்	கண்டிருக்கும்	10	2 4
		காணி)	0	3 11
16 ²	...	ஷே	3	1 17
16 ³	...	ஷே	(ப.ப. 1685)	...	1	1 16
16 ⁴	...	ஷே	(ப.ப. 5102)	...		
			(ப.ப. 1685)	...		
			(ப.ப. 5100)	...		
					145	1 28

[For Tracing see page 1082.]



Scale of 16 Chains to an Inch.

Situation : Nambadewa village of Nambade tulana in Eppawala korale.

Preliminary plan 194.

Lot.	Name of Land.	Extent.		
		A.	R.	P.
1	Wewihalamukalana	7	1	4
1a	Do.	1	2	0
1b	Do.	19	0	15
1c	Do.	0	0	26
1d	Do.	0	0	3
1e	Do.	0	0	1
2	Wewihalahenyaya	47	2	10
2a	Do.	2	3	30
2c	Do.	0	1	37
4	Galkuliyেকে	1	3	20
6	Ihalakele	0	0	31
8	Nambadewa tisbamba	0	0	21
10	Do.	0	1	16
10a	Do.	0	0	4
11	Nambadewekele	14	2	24
11a	Do.	0	1	16
12	Galkuliyamukalana	15	2	14
12a	Do.	0	1	2
14	Galkuliyahena	34	1	23
14a	Do.	0	1	12
14b	Do.	5	1	15
15	Nambadewemukalana	93	0	17
15a	Do.	0	1	2
15b	Do.	1	0	0
15c	Do.	20	1	25
17	Pahalawelakele	0	1	0
		267	2	8

Lots excluded.

Preliminary plan 194.

Lot.	Name of Land.	Extent.		
		A.	R.	P.
2b	Wewihalahenyaya	76	2	0
3	Nambadewawewa	33	0	15
5	Pansalwatta	1	1	34
7	Ihalawela	2	3	7
9	Palugahawatta	1	3	20
13	Pahalawela	2	3	31
16	Do.	10	2	33
16 ¹	Do. (T.P. 182,623)	10	2	4
16 ²	Do.	0	3	11
16 ³	Do. (P.P. 1,685, 5,102)	3	1	17
16 ⁴	Do. (P.P. 1,685, 5,100)	1	1	16
		145	1	28

Sheet F 14
53—61.

Surveyor-General's Office,
Colombo, August 11, 1905.

2,275

J. B. M. RIMOUT,
for Surveyor-General.

Anuradhapura S. O. 82—1905

Notice under "The Waste Lands Ordinances of 1897, 1899, 1900, and 1903."

TAKE notice, that unless within three months from the 8th day of September, 1905, the persons, if any, who claim any interest in the lands hereinafter mentioned or in any one or more of such lands, make claim in person or in writing to the said lands or any of them or to some interest therein to J. G. Fraser, Esq., Special Officer appointed under section 28 of "The Waste Lands Ordinances, 1897, 1899, 1900, and 1903," at his office at Hill House, Mutwal, Colombo :

Such Special Officer, in pursuance of the powers vested in him by the said Ordinances, will declare by writing under his hand that the said lands or such of them, as to which no claim has been made, are the property of the Crown.

J. G. FRASER,
Special Officer.

Description of the Lands referred to.

The following lots situated in the village of Hangiligama in the Pahala Medagandahe-tulana of the Nuwaragam korale of the Nuwaragam palata, in the North-Central Province, as described in the annexed certified tracing :—

Preliminary plan 335.

Lot.	Name of Land.	Extent.		
		A.	R.	P.
1	Hangiligamakele	329	0	15
1a	Do.	8	0	0
		337	0	15

and bounded as follows : on the north by the village limit of Tammanewa ; on the east by the village limit of Payindikulama ; on the south by the village limit of Payindikulama, the village limit of Malwanagama ; on the west by the village limit of Eriyagama.

NOTE.—The following lot lying within the above boundaries is excluded from this notice, and its acreage of 3 acres and 15 perches is not included in the acreage of 337 acres and 15 perches given above :—

Preliminary plan 335.

Lot.	Name of Land.	Extent.		
		A.	R.	P.
2	Hangiligamaewewa	3	0	15

1905කට සැපයීමට 8 වෙනි දින පවත්වනු ලැබූ දකුණු පහත දක්වන ඉඩම්වලට නොහොත් ඉන් එකකට නොහොත් වැඩිගණනකට යම් අයිතිවාසිකමක් තිබෙන යම් අයවල් ඇත්නම් ඒ අය විසින් මුළු බිම් සම්බන්ධව වම් 1897, 1899, 1900 සහ 1903 වන අංකපණන්වල 28 වෙනි වගන්තියේ ප්‍රකාරයට පත්කරණු ලැබූ විශේෂ මන්ත්‍රීඥයානන්දානන්දයන්ගේ කොළඹ මෝදර හිල් හවුස්හි කන්තෝරුවේදී ඒ. ජේ. ප්‍රේසර් උන්දාන්ගේ ඉදිරිපිට ඇවිත් පෙනීසිට හෝ ලියවිල්ලකින් එකී ඉඩම්වලට නොහොත් ඊට ඇති යම් කොටසකට කිසි අයිතිවාසිකමක් පෙන්වාසිටින්නට නොයෙදුනොත්, එකී විශේෂ මන්ත්‍රීඥයානන්දානන්දයන්ගේ ඉහතකී අංකපණන්වලින් ලැබී තිබෙන බලවල ප්‍රකාරයට අයිතිවාසිකම් නොකියාපූ එකී ඉඩම් එක්කෝ එයින් අයිතිවාසිකමක් ගෙණැර දක්වන්නට නොයෙදුන සෑම ඉඩම් ගජසත්තක ඉඩම් හැටියට උන්දාන්ගේ අත්සන ඇති ලියවිල්ලකින් උන්දාන්ගේ විසින් ප්‍රකාශකරණ බව මෙයින් දැනගත හැකිය.

ඒ. ජේ. ප්‍රේසර්,
විශේෂ මන්ත්‍රීඥයානන්දානන්දයන්ගේ.

ඉඩම්වල තොරතුරු.

උතුරු මඩුව දිසාවේ නුවරගම්පලාගේ නුවරගම්කෝරලේ පහලදොරේදොරේ තුලාගේ හන්හිලි ගම යන ගම පිහිටා තිබෙන මිට අමුණාපු සහතික සිතියමේ පෙනෙන මෙහි පහත දක්වන බිම්කවිටි, එනම් :—

මුල් සිතියම 335.

බිම්කවිටිය.	ඉඩමේ නම.	බිම්තරම.		
		අ.	රු.	ප.
1	හන්හිලිගමකැලේ	329	0	15
1a	එම	8	0	0
		337	0	15

මිට මාසිම්—උතුරු මඩුව නමින්දැනට යන ගමේ ගම්ඉමද, නැගෙනහිරට පසින්බිකුලම යන ගමේ ගම්ඉමද; දකුණට පසින්බිකුලම යන ගමේ ගම්ඉමද, මල්වානාගම යන ගමේ ගම්ඉමද; බස්නාහිරට එරිගම යන ගමේ ගම්ඉමද. [ඉහතකී මාසිම්වලට මැදිමු මෙහි පහත දක්වන බිම්කවිටිය මෙම දැන්වීමෙන් අත්හැරීමට අවශ්‍ය වන අක්කර 3 කුත් පර්චස් 15 ව ඉහතකී අක්කර 337 කුත් පර්චස් 15 ව බිම්තරමේ අඩංගු නොවෙන වගන් මෙයින් දැනගත හැකිය.]

මුල් සිතියම 335.

බිම්කවිටිය.	ඉඩමේ නම.	බිම්තරම.		
		අ.	රු.	ප.
2	හන්හිලිගමවැව	3	0	15

මුහුණතේ පිහිටි පොල්වැවකි කාණිකුණේ ඉන්ද්‍රිලේනුම පවව්ලේනුම අව්විත උදන්තෙයායීනුම තත්කලුක්ලුණ්ටෙන උදින්දුට්ටෙපෙසවෝර්ගේ ජාලුම්ලුන්තාල, අවර්ගේ, 1905 ම් ඉටු පෙට්ටෙම්පාර් (පුරුද්දාඩි) 8 ඊ ටේඩි 'නුයකිකම් මුණ්දා මාසුත්තීරුණ්, 1897 මුත්තේ 1903 ම් ඉන්ද්‍රි වරෙපුණ් පාණිවස්සට්ටකුණි 28 ම් පිරිවිණ් පිරකාරම් ඉර්පමුත්තීය විසේඥ උත්තියොකත්තර් ජේ. ජී. ටෙරෙණ්. තුරෙ අවර්ගේදම් කොලුම්පු මුකත්තුවාරම් "ඛිල් ඛුචුණ්" ඉන්ද්‍රිම අවලුණ්දාය තේතොරිල් මුකාලුකමායේනුම ඉලුත්තා මුලමායේනුම තත්කලුක්ලුණ්ටෙනුම උදින්දු උදන්තෙ අල්ලත උදන්තෙයාත් ටෙරිව්පාලිකුල්, පොල්විච්චි විසේඥ උත්තියොකත්තර් පොල්විච්චි පට්ටකුණාල් තමකි උදන්තාය අතිකාරත්තෙකිකොණ්ටේ පොල්විච්චි කාණිකුණ අල්ලත අවෙසලුණ් උදින්දුට්ටෙපෙසව්පාලාතනවර්තෙ මුකුක්ලුරිය ඉන්ද්‍රිමෙන තමත කෙසේපාත්තිට්ටේ ඉලුත්තා මුලමාය් වෙසිට්ටෙත්තුවාර් ඉන්ද්‍රිමෙන අතිත්තකොණ්ක.

ජේ. ජී. ටෙරෙණ්,
විසේඥ උත්තියොකත්තර්.

சட்டிய காணிகளின் விவரம்.

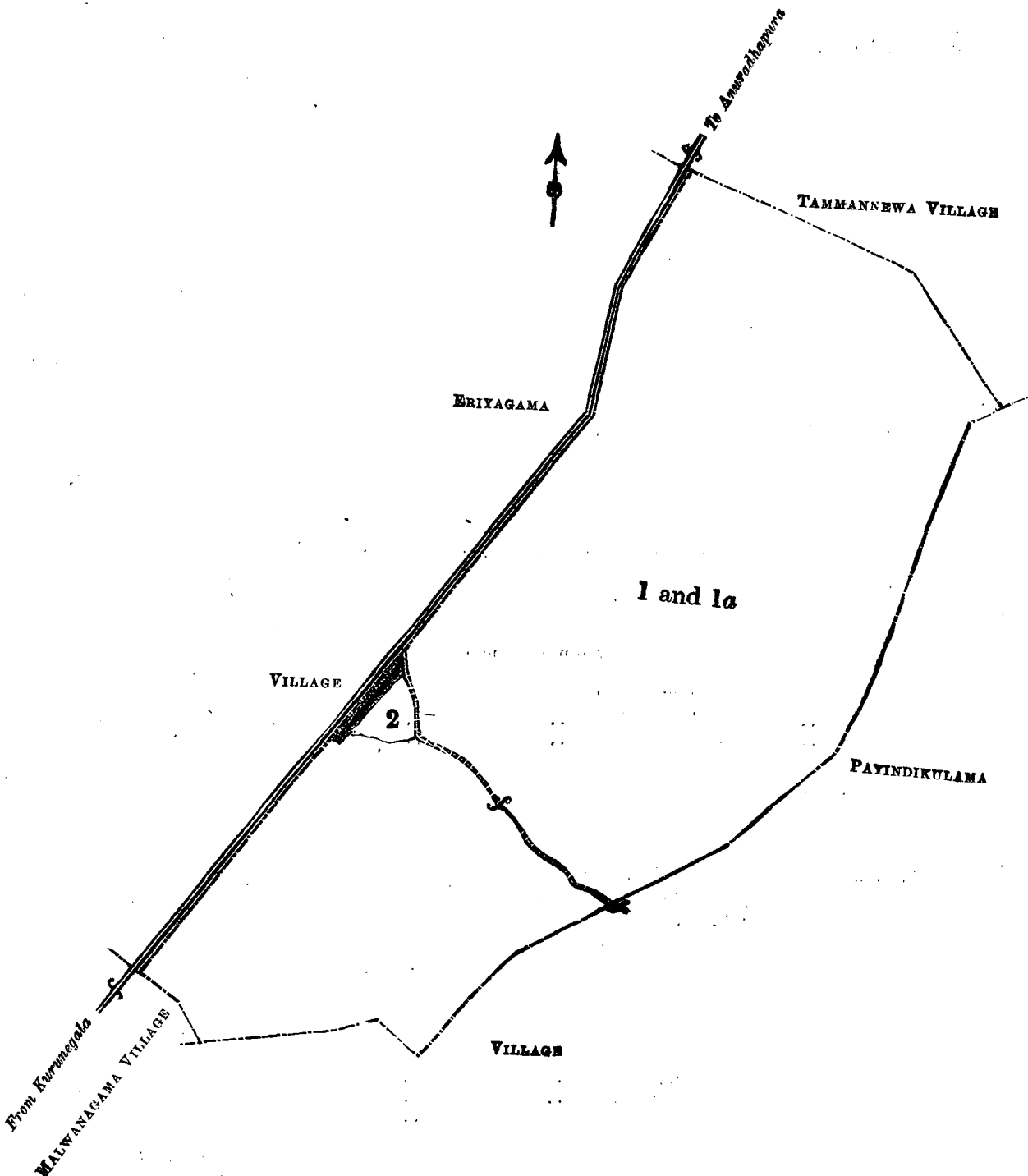
வடமத்திய மாகாணம் துவரகம் பளாததை துவரகம் கோறண பகலமெதகத்தாகேதனானையச்சேர்ந்த கங்கிவி கம என்னும் கிராமத்திலுள்ள இத்துட னணக்கப்படும் உடறிப்படுத்திய பட்டப்பிரதியில் விவரித்தபடியே, கீழ்க்குறிக்குங் காணித்துண்டுகள் :—

காணித்துண்டு.	பிரதம பட்டம் 335. காணியின் பெர்.	விசாலம். ஏ. அ. பெ.
1 ...	கங்கிவிசமக்கடெலே ...	329 0 15
1a ...	ஷே ...	8 0 0
		<hr/>
		337 0 15

எல்லைகளாவன : வடக்கு-தம்மன்ருவக்கிராம எல்லை ; கிழக்கு-பயிண்டிக்ருளக் கிராம எல்லை ; தெற்கு-பயிண்டிக்ரு ளக் கிராம எல்லை, மல்வானுகமக் கிராம எல்லை ; மேற்கு-எரியாகமக் கிராம எல்லை.

கவனிப்பு.—மேற்சொல்லிய எல்லைகளுக்குட்பட்டதாகிய கீழ்க் குறிக்குங் காணித்துண்டு இவ்வறிவித்தவினின் தம் நீக்கப்பட்டிருக்கின்றன வென்பதையும், அதின் விசாலமாகும் 3 ஏக்கர் 15 பெட்சம் மூன்சொன்ன 337 ஏக்கர் 15 பெட்சக் குள் அடங்கவில்லை யென்பதையும் கவனிக்கவேண்டியது :—

காணித்துண்டு.	பிரதம பட்டம் 335. காணியின் பெர்.	விசாலம். ஏ. அ. பெ.
2 ...	கங்கிவிசமவெவ ...	3 0 15



Scale of 16 Chains to an Inch.

Situation : Hangiligama village of Anuradhapura District of Nuwaragam korale.

Preliminary plan 335.

Lot.	Name of Land.	Extent.		
		A.	R.	P.
1	Hangiligamakele	329	0	15
1a	Do.	8	0	0
		<u>337</u>	<u>0</u>	<u>15</u>

Lot excluded.

Preliminary plan 335.

Lot.	Name of Land.	Extent.		
		A.	R.	P.
2	Hangiligamawewa	3	0	15

[Sheet F 14
I—9

Surveyor-General's Office,
Colombo, August 14, 1905.

2,276

J. B. M. RIDOUT,
for Surveyor-General.

Anuradhapura S. O. 83—1905

Notice under "The Waste Lands Ordinances of 1897, 1899, 1900, and 1903."

TAKE notice, that unless within three months from the 8th day of September, 1905, the persons, if any, who claim any interest in the lands hereinafter mentioned or in any one or more of such lands, make claim in person or in writing to the said lands or any of them or to some interest therein to W. E. Wait, Esq., Special Officer appointed under section 28 of "The Waste Lands Ordinances, 1897, 1899, 1900, and 1903," at his office at Hill House, Mutwal, Colombo :

Such Special Officer, in pursuance of the powers vested in him by the said Ordinances, will declare by writing under his hand that the said lands or such of them, as to which no claim has been made, are the property of the Crown.

W. E. WAIT,
Special Officer.

Description of the Lands referred to.

The following lots situated in the village of Kongahawewa in the Pahala Medagandahe tulana of the Nuwaragam korale of the Nuwaragam palata, in the North-Central Province, as described in the annexed certified tracing :—

Preliminary plan 318.

Lot.	Name of Land.	Extent.		
		A.	R.	P.
1	Kongahawewehena	4	3	25
4	Kongahawewekele	321	2	5
		<u>326</u>	<u>1</u>	<u>30</u>

and bounded as follows : on the north by the village limit of Kumbukgahawewa ; on the east by the village limit of Karagahawewa ; on the south by the village limit of Mudunegama ; on the west by the village limit of Hirigollegama, the village limit of Ratmalagahawewa.

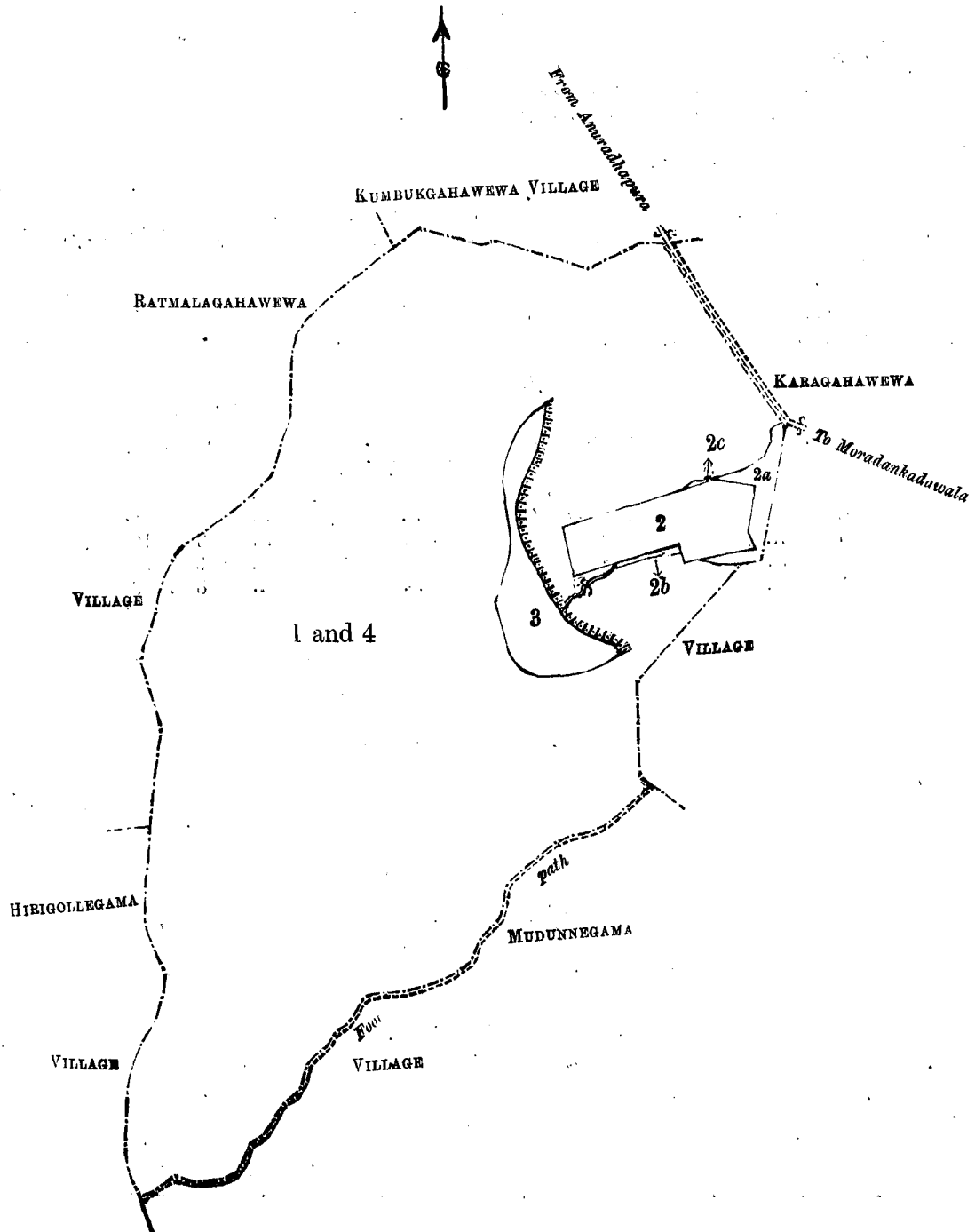
NOTE.—The following lots lying within the above boundaries are excluded from this notice, and their aggregate acreage of 22 acres 3 roods and 8 perches is not included in the acreage of 326 acres 1 rood and 30 perches given above :—

Preliminary plan 318.

Lot.	Name of Land.	Extent.		
		A.	R.	P.
2	Kongahawewewela (T.Ps. 169,483 and 153,318)	11	1	1
2a	Kongahawewewela	2	1	15
2b	Do.	0	1	10
2c	Do.	0	0	12
3	Kongahawewa	8	3	10
		<u>22</u>	<u>3</u>	<u>8</u>

கவனிப்பு.—மேற்சொல்லிய எல்லைகளுக்குட்பட்டனவாகிய கீழ்க் குறிக்குங் காணித்துண்டுகள் இவ்வறிவித்தலினின்
அம் நீக்கப்பட்டிருக்கின்றன வென்பதையும், அவைகளின் விசாலத்தொகையாரும் 22 ஏக்கர் 3 அட 8 பேசும், கன்
சொன்ன 326 ஏக்கர் 1 அட 0 30 பேட்சக்குள் அடங்கவில்லை வென்பதையும் கவனிக்கவேண்டியது :—

பிரதம படம் 318.				விசாலம்:
காணித்துண்டு:	காணியின் பெயர்.	கோங்காவேவெவெல (169,483, 153,318 உருமைப்பட்டதில் கண்டிருக்கும் காணிகள்)	உருமைப்பட்டத	ஏ. அ. பெ.
2	...	கோங்காவேவெவெல	...	11 1 1
2a	...	கோங்காவேவெவெல	...	2 1 15
2b	...	கே.	...	0 1 10
2c	...	கே.	...	0 0 12
3	...	கோங்காவெவ	...	8 3 10
				22 3 8



Scale of 16 Chains to an Inch.

Situation : Kongahawewa village in Pahala Medagandahe tulana of Nuwaragam korale.

Preliminary plan 318.

Lot.	Name of Land.	Extent.		
		A.	R.	P.
1	Kongahawewehena	4	3	25
4	Kongahawewekele	321	2	5
		326	1	30

Lots excluded.

Preliminary plan 318.

Lot.	Name of Land.	Extent.		
		A.	R.	P.
2	Kongahawewewela (T.Ps. 169,483 and 153,318)	11	1	1
2a	Kongahawewewela	2	1	15
2b	Do.	0	1	10
2c	Do.	0	0	12
3	Kongahawewa	8	3	10
		22	3	8

Sheets F ⁸ 56—64 & F ⁹ 49—57

Surveyor-General's Office,
Colombo, August 19, 1905.

2,277

J. B. M. RUDOUT,
for Surveyor-General.

Anuradhapura S. O. 84—1905

Notice under "The Waste Lands Ordinances of 1897, 1899, 1900, and 1903."

TAKE notice, that unless within three months from the 8th day of September, 1905, the persons, if any, who claim any interest in the lands hereinafter mentioned or in any one or more of such lands, make claim in person or in writing to the said lands or any of them or to some interest therein to W. E. Wait, Esq., Special Officer appointed under section 28 of "The Waste Lands Ordinances, 1897, 1899, 1900, and 1903," at his office at Hill House, Mutwal, Colombo :

Such Special Officer, in pursuance of the powers vested in him by the said Ordinances, will declare by writing under his hand that the said lands or such of them, as to which no claim has been made, are the property of the Crown.

W. E. WAIT,
Special Officer.

Description of the Lands referred to.

The following lots situated in the village of Pahalawewa in the Pahala Medagandahe tulana of the Nuwaragam korale of the Nuwaragam palata, in the North-Central Province, as described in the annexed certified tracing :—

Preliminary plan 316.

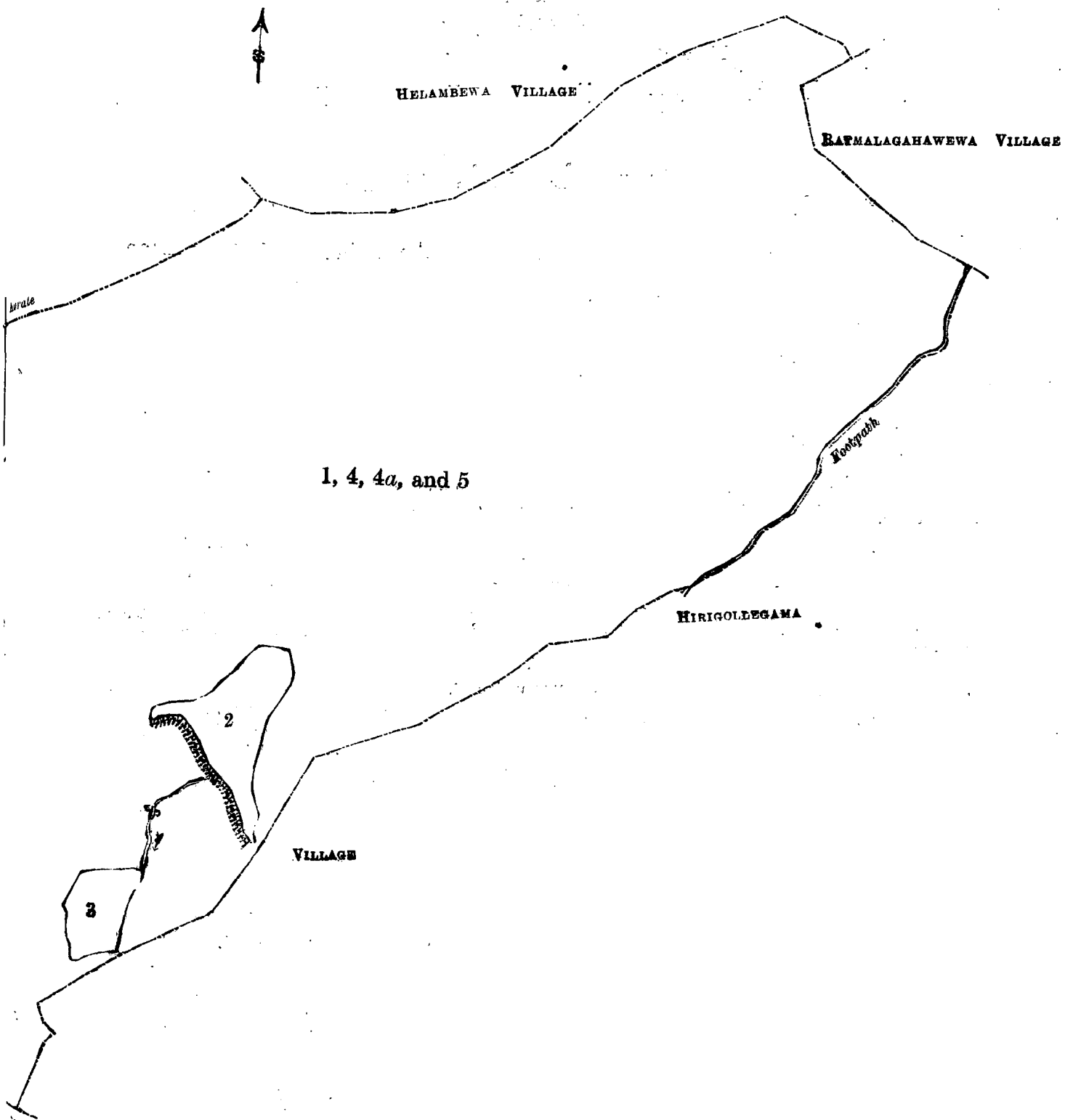
Lot.	Name of Land.	Extent.		
		A.	R.	P.
1	Pahalawewekele	672	2	20
4	Pahalawewa-akarewela	0	1	5
4a	Do.	0	0	10
5	Pahalawewahena	0	2	35
		673	2	30

and bounded as follows : on the north by the boundary of Willachchiya korale, the village limit of Helambewa ; on the east by the village limit of Ratmalagahawewa ; on the south by the village limit of Hirigollagama ; on the west by the boundary of the Willachchiya korale.

NOTE.—The following lots lying within the above boundaries are excluded from this notice, and their aggregate acreage of 19 acres is not included in the acreage of 673 acres 2 roods and 30 perches given above :—

Preliminary plan 316.

Lot.	Name of Land.	Extent.		
		A.	R.	P.
2	Pahalawewa	12	2	0
3	Pahalawewawela	6	2	0
		19	0	0



1, 4, 4a, and 5

Scale of 16 Chains to an Inch.

Situation : Pahalawewa village in Pahala Medagandahe tulana of Nuwaragam korale.
Preliminary plan 316.

Lot.	Name of Land.	Extent.		
		A.	R.	P.
1	Pahalawewekele	672	2	20
4	Pahalawewa-akarewela	0	1	5
4a	Do.	0	0	10
5	Pahalawewahena	0	2	35
		673	2	30

Lots excluded.
Preliminary plan 316.

Lot.	Name of Land.	Extent.		
		A.	R.	P.
2	Pahalawewa	12	2	0
3	Pahalawewawela	6	2	0
		19	0	0

Sheets F 55-63, F 56-64, & F 7-15

Surveyor-General's Office,
Colombo, August 19, 1905.

J. B. M. RIDOUT,
for Surveyor-General.

2,278

Anuradhapura S. O. 85—1905

Notice under "The Waste Lands Ordinances of 1897, 1899, 1900, and 1903."

TAKE notice, that unless within three months from the 8th day of September, 1905, the persons, if any, who claim any interest in the lands hereinafter mentioned or in any one or more of such lands, make claim in person or in writing to the said lands or any of them or to some interest therein to J. G. Fraser, Esq., Special Officer appointed under section 28 of "The Waste Lands Ordinances, 1897, 1899, 1900, and 1903," at his office at Hill House, Mutwal, Colombo :

Such Special Officer, in pursuance of the powers vested in him by the said Ordinances, will declare by writing under his hand that the said lands or such of them, as to which no claim has been made, are the property of the Crown.

J. G. FRASER,
Special Officer.

Description of the Lands referred to.

The following lots situated in the village of Panawitiya in the Mayurawati korale of the Dambadeni hatpattu of the Kurunegala District, in the North-Western Province, as described in the annexed certified tracings :—

I.
Preliminary plan 12.

Lot.	Name of Land.	Extent.		
		A.	R.	P.
15K ³	Tapasrakapugalgodahena	4	0	34

and bounded as follows : on the north by an ela, Galmullahena sold by Crown to Malawi Arachchige Carolis Perera Appuhamy ; on the east by Galgegawahena sold by Crown to Malawi Arachchige Julis Perera Appuhamy, Suduambagahamullawatta sold by Crown to Paduwawala Kankanamalage Livenis Perera Wedarala and another ; on the south by Suduambagahamullawatta sold by Crown to Paduwawala Kankanamalage Livenis Perera Wedarala and another, Suduambagahamullawatta sold by Crown to ditto ; on the west by Suduambagahamullawatta sold by Crown to Paduwawala Kankanamalage Livenis Perera Wedarala and another.

විෂිෂ්ට 1905 වසරේ ජූනි 8 වෙනි දින පවත් වූ තුන්වැනි වර්ෂයේ ඇතුළතදී ලෙසි පහත දක්වන ඉඩම්වලට නොහොත් ඉන් එකකට නොහොත් වැඩිගණනට යම් අයිතිවාසිකමක් තිබෙන යම් අයවල් ඇත්නම් ඒ අය විසින් ඉඩම්වලට වසර 1897, 1899, 1900 සහ 1903 වන අතරතුර 28 වෙනි වගන්තියේ ප්‍රකාරයට පත්කරණු ලැබූ විශේෂ මන්ත්‍රීවරයානන්තරයෙන් කොළඹ මෝදර හිල් හවුස්හි කන්තෝරුවේදී ජේ. ජී. ෆ්‍රේසර් උත්තරයන්ගේ ඉදිරිපිට ඇවිත් පෙනීසිට හෝ ලියවිල්ලකින් එහි ඉඩම්වලට නොහොත් ඊට ඇති යම් කොටසකට කිසි අයිතිවාසිකමක් පෙන්වාසිවින්නට නොයෙදුනොත්, එහි විශේෂ මන්ත්‍රීවරයානන්තරයෙන් ඉහතකී අඟුපණ්වලින් ලැබී තිබෙන බලවල ප්‍රකාරයට අයිතිවාසිකම් නොතිබෙනු එහි ඉඩම් එක්කෝ එයින් අයිතිවාසිකමක් ගෙණැර දක්වන්නට නොයෙදුන සෑම ඉඩම් රැස්සත්තක ඉඩම් හැටියට උත්තරයන්ගේ අත්සන ඇති ලියවිල්ලකින් උත්තරයන්ගේ විසින් ප්‍රකාශකරණ බව වෙසින් දැනගත යුතුයි.

ජේ. ජී. ෆ්‍රේසර්,
විශේෂ මන්ත්‍රීවරයානන්තරයන්ගේ.

ඉඩම්වල තොරතුරු.

වයඹ දිසාවේ කුරුණෑගල දිස්ත්‍රික්කේ දඹදෙණිහත්පත්තුවේ මසුරවිනිකෝරල් පනාවිටිය යන ගම පිහිටා තිබෙන මිට අමුණාපු සහතික සිතියම්වල පෙනෙන ලෙසි පහත දක්වන බිම්කවිටි, එනම් :—

I. මුල් සිතියම 12.		බිම්කවිටි.
බිම්කවිටිය.	ඉඩම්වල නම.	අ. ර. ප.
15K ³	තපස් රාකපුගල්ගොඩගේහ	4 0 34

මිට මාසිම්.—උතුරට ඇලක්ද, ආණ්ඩුව විසින් මලවිආරවිවිගේ කරෝලිස් පෙරේරා අප්පුහාමිට විකුණාපු ගල් මුල්ලයන්ද; නැගෙනහිරට ආණ්ඩුව විසින් මලවිආරවිවිගේ පුලිස් පෙරේරා අප්පුහාමිට විකුණාපු ගල්ගේගාවගේහද, ආණ්ඩුව විසින් පදවාලකන්කානමලාගේ ලිවිනිස් පෙරේරා වෙදගලට සහ තවත් අයෙකුට විකුණාපු සුදුඅඹගහ මුල්ලවත්තද; දකුණට ආණ්ඩුව විසින් පදවාලකන්කානමලාගේ ලිවිනිස් පෙරේරා වෙදගලට සහ තවත් අයෙකුට විකුණාපු සුදුඅඹගහ මුල්ලවත්තද, ආණ්ඩුව විසින් එම අයවරුන්ට විකුණාපු සුදුඅඹගහ මුල්ලවත්තද; බස්නාහිරට ආණ්ඩුව විසින් පදවාලකන්කානමලාගේ ලිවිනිස් පෙරේරා වෙදගලට සහ තව අයෙකුට විකුණාපු සුදුඅඹගහ මුල්ලවත්තද.

இதன்பின் சொல்லப்படும் காணிகளின் ஒன்றிலேனும் பலவிலேனும் எவ்வித உடந்தையாயினும் தங்களுக்குண்டென உரித்துப்புகவோர்கள் யாருமிருந்தால், அவர்கள், 1905 ம் ஆண்டு செப்டம்பர் (பிரட்டாகி) 8 த் தேதி துவக்கம் மூன்று மாதத்திற்குள், 1897 முதல் 1903 ம் ஆண்டு வரையுள்ள பாணிலச்சட்டங்களின் 28 ம் பிரிவின் பிரகாரம் ஏற்படுத்திய விசேஷ உத்தியாகத்தர் ஜே. ஜி. பெரேஸர்துரை அவர்களிடம் கொழும்பு-முத்தவாரம் "ஸில் ஹவுஸ்" என்னும் அவருடைய கந்தோரில் முகாமுமாயேனும் எழுத்து மூலமாயேனும் தங்களுக்குண்டெனும் உரித்தை அல்லது உடந்தையைத் தெரிவியாவிடல், சொல்விய விசேஷ உத்தியாகத்தர் சொல்விய சட்டங்களால் தமக்கு உண்டாய அதிகாரத்தைக்கொண்டு சொல்விய காணிகளை அல்லது அவைகளை உரித்துப்பேசப்பட்டாதனவற்றை முடிக்குரிய ஆதனமென தமது கைச்சாத்திட்டு எழுத்து மூலமாய் வெளிப்படுத்துவார் என்பதை அறிந்துகொள்க.

ஜே. ஜி. பெரேஸர்,
விசேஷ உத்தியாகத்தர்.

சட்டிய காணிகளின் விபரம்.

வடமேல் மாகாணம் குருநாகல் மண்டலத்திற்கு தம்தெனிக்கற்பத்து மயூறவற்றி கோறையைச்சேர்ந்த பனாவிறிய என்னும் கிராமத்திலுள்ள, இத்தகட ஊனக்கப்படும் உறத்திப்படுத்திய பட்டப்பிரதிகையில் விவரித்தபடியே, கீழ் குறிக்குள் காணித்துண்டுகள் :—

I.

பிரதம பட்டம் 12.

விசாலம் 4 0 34

காணியின் பெயர்.

காணியின் பெயர்.

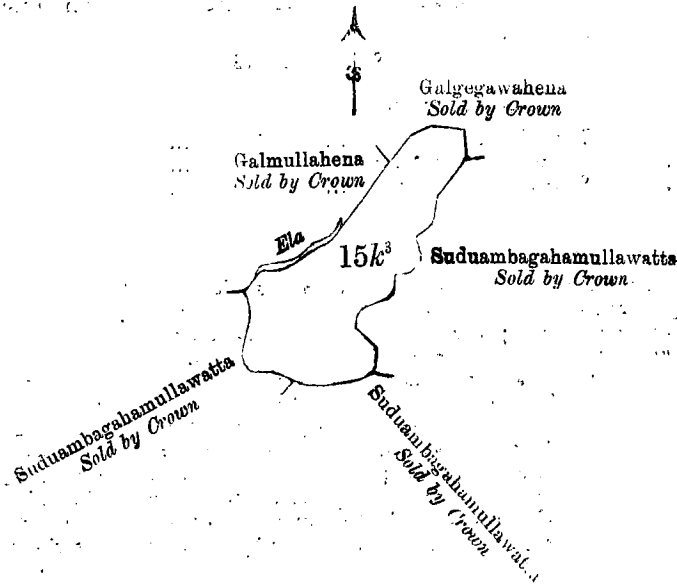
ச. அ. பெ.

15K³

தப்பசறகப்புகல்கொடகேன

4 0 34

எல்லையளவுகள் : வடக்கு-ஓர் அருவி, மலாவி ஆறுச்சிகே கடுவின்பெரேறு அப்புக்காமிக்கு முடியாரால் வீற்கப்பட்ட கல்முல்லகேனை ; கிழக்கு-மலாவி ஆறுச்சிகே குவின்பெரேறு அப்புக்காமிக்கு முடியாரால் வீற்கப்பட்ட கல்கேகாவகேனை, புதுவாவலக்கங்குணமலாகே விவேனின்பெரேறு வெதருணக்கும் இன்னொருவருக்கும் முடியாரால் வீற்கப்பட்ட சுதுஅம்பகாமுல்லவத்தை ; தெற்கு-பதுவாவலக்கங்குணமலாகே விவேனின்பெரேறு வெதருணக்கும் இன்னொருவருக்கும் முடியாரால் வீற்கப்பட்ட சுதுஅம்பகாமுல்லவத்தை, மேற்படியாருக்கு முடியாரால் வீற்கப்பட்ட சுதுஅம்பகாமுல்லவத்தை ; மேற்கு-பதுவாவலக்கங்குணமலாகே விவேனின்பெரேறு வெதருணக்கும் இன்னொருவருக்கும் முடியாரால் வீற்கப்பட்ட சுதுஅம்பகாமுல்லவத்தை.



Scale of 8 Chains to an Inch.

Situation : Panawitiya village of Dambadeniya hatpattu in Mayirawati korale.

Preliminary plan 12.

Lot.	Name of Land.	Extent.
		A. R. P.
15K ³	Tapasrakapugalgodahena	4 0 34

Surveyor-General's Office,
Colombo, August 15, 1905.

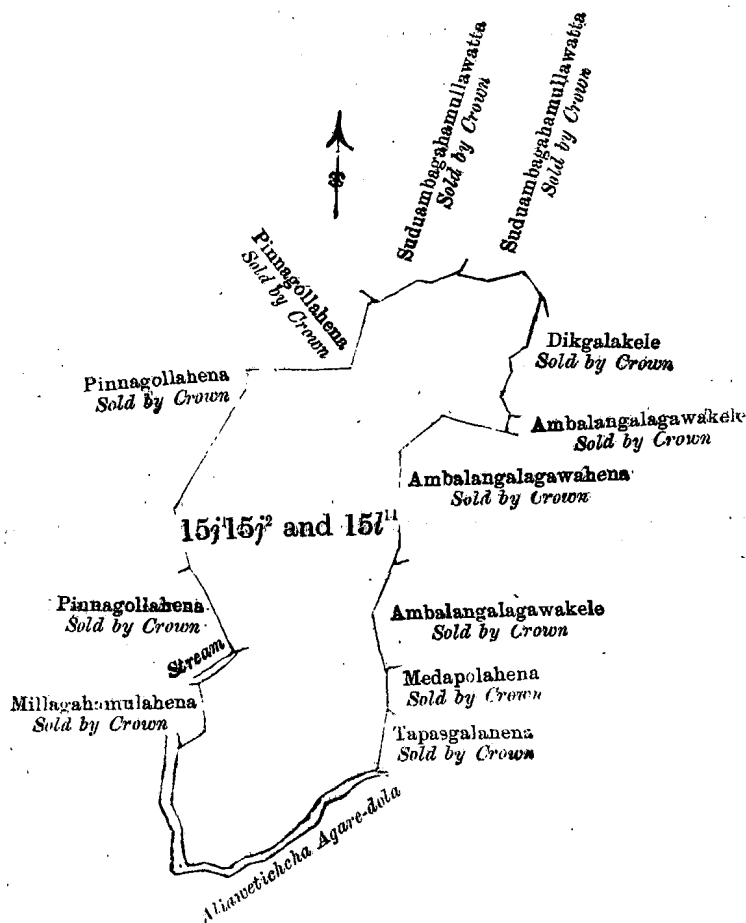
J. B. M. RIDOUT,
for Surveyor-General.

II.

Preliminary plan 12.

Lot.	Name of Land.	Extent.
		A. R. P.
15J ¹	Dikgalakele	17 3 30
15J ²	Dikgallepaulakele	0 2 32
15L ¹¹	Pinnagollahena	0 2 30
		19 1 12

and bounded as follows : on the north by Pinnagollehena sold by Crown to Wikkrama Arachchige Davit Appuhamy and another, Suduambagahamullawatta sold by Crown to Paduwawala Kankanamalage Levenis Perera Wedarala and another ; on the east by Suduambagahamullawatta sold by Crown to Paduwawala Kankanamalage Levenis Perera Wedarala and another, Dikgalakele sold by Crown to ditto, Ambalangalagawakele sold by Crown to Panawitiya Paduwawala Kankanamalage Levenis Perera Wedarala, Ambalangalagawahena sold



Scale of 8 Chains to an Inch.

Situation : Panawitiya village in Dambadeniya hatpattu in Mayirawati korale.

Preliminary plan 12.

Lot.	Name of Land.	Extent.	
		A.	R. P.
15J ¹	Dikgalakele	17	3 30
15J ²	Dikgallepaulakele	0	2 32
15L ¹¹	Pinnagollahena	0	2 30
		19	1 12

Surveyor-General's Office,
Colombo, August 15, 1905.

2,279

J. B. M. RIDOUT,
for Surveyor-General.

Kurunegala S. O. 11—1905

Notice under "The Waste Lands Ordinances of 1897, 1899, 1900, and 1903."

TAKE notice, that unless within three months from the 8th day of September, 1905, the persons, if any, who claim any interest in the land hereinafter mentioned, make claim in person or in writing to the said land or to some interest therein to J. G. Fraser, Esq., Special Officer appointed under section 28 of "The Waste Lands Ordinances, 1897, 1899, 1900, and 1903," at his office at Hill House, Mutwal, Colombo :

Such Special Officer, in pursuance of the powers vested in him by the said Ordinances, will declare by writing under his hand that the said land, to which no claim has been made, is the property of the Crown.

J. G. FRASER,
Special Officer.

Description of the Land referred to.

The land commonly called or known as Tonigalamukalana Paramakandamukalana (proposed forest reserve), situated in the villages of Anamaduwa, Tattewa, Wetiya, Pahalagama, Naiyakkulama, Siyambalagaswewa, Puduwelliya, and Tennankuriyawa in the Pandita pattu and the villages of Ottukachchiya, Tonigala, Paramakanda, and Bammanegama in the Perawila pattu of the Puttalam District of the North-Western Province, containing in extent 3,784 acres, shown as lot 2 in topographical preliminary plan No. 2 and in the annexed certified tracing therefrom, and bounded as follows : on the north by the high road from Puttalam to Kurunegala, the Tonigala tank, Tonigalalanda belonging to Crown, Tonigalamukalana belonging to Crown, Paramakandamukalana belonging to Crown, Bammanegamakele belonging to Crown, Wadakkawewakele

belonging to Crown, on the east by the minor road from Nawagattegama to Anamaduwa, on the south by Tennankuriyawelanda belonging to Crown, Anamaduwakele belonging to Crown, Anamaduwa mukalana belonging to Crown, Tattewemukulama belonging to Crown, Wetiyemukalana belonging to Crown, Pahalagamamukalana belonging to Crown, Pahalagamakele belonging to Crown, Siyambalagaswewamukalana belonging to Crown, Siyambalagaswewakele belonging to Crown, Naikulawemukalana belonging to Crown, Naikulawehenyaya belonging to Crown, Puduwelliyahenyaya belonging to Crown, Puduwelliyamukalana belonging to Crown, Puduwelliyahenyaya belonging to Crown, Puduwelliyamukalana belonging to Crown, Ottukaechiyamukalana belonging to Crown,

විෂි 1905ක්වූ සැප්තැම්බ් ෧෧ 8 වෙනි දින පවත් වූත්වසයක් ඇතුළතදී මෙහි පහත දක්වන ඉඩමට හෝ එහිත් කොටසකට හෝ අයිතිකමක් තිබෙනවාය කියන යම් අයෙක් ඇත්නම් ඒ අය විසින් මුඩුබිම් සම්බන්ධව විෂි 1897, 1899, 1900 සහ 1903හේ ආඥාපනත්වල 28 වෙනි වගන්තියේ ප්‍රකාරයට පත්කරණු ලැබූ විශේෂ මන්ත්‍රීන් වරයානන්හාත්සේගේ කොළඹ මෝදර හිල් හවුස්හි කන්තෝරුවේදී ජේ. ජී. ප්‍රේසර් උන්නාන්සේගේ ඉදිරිපිටට ඇවිත් පෙනීසිට හෝ ලියවිලිකින් එකී ඉඩමට හෝ එකී කොටසකට අයිතිකම පෙන්වා සිටින්නට නොයෙදුනොත්, එකී විශේෂ මන්ත්‍රීන්වරයානන්හාත්සේට ඉහතකී ආඥාපනත්වලින් ලැබී තිබෙන බලවල ප්‍රකාරයට අයිතිවාසිකම් නොකියාපු එකී ඉඩම රජසත්තක ඉඩමක්ය කියා උන්නාන්සේගේ අත්සන ඇති ලියවිලිකින් උන්නාන්සේ විසින් ප්‍රකාශකරණ බව මෙහින් දැනගත යුතුයි.

ජේ. ජී. ප්‍රේසර්,
විශේෂ මන්ත්‍රීන්වරයානන්හාත්සේ.

ඉඩමේ තොරතුරු.

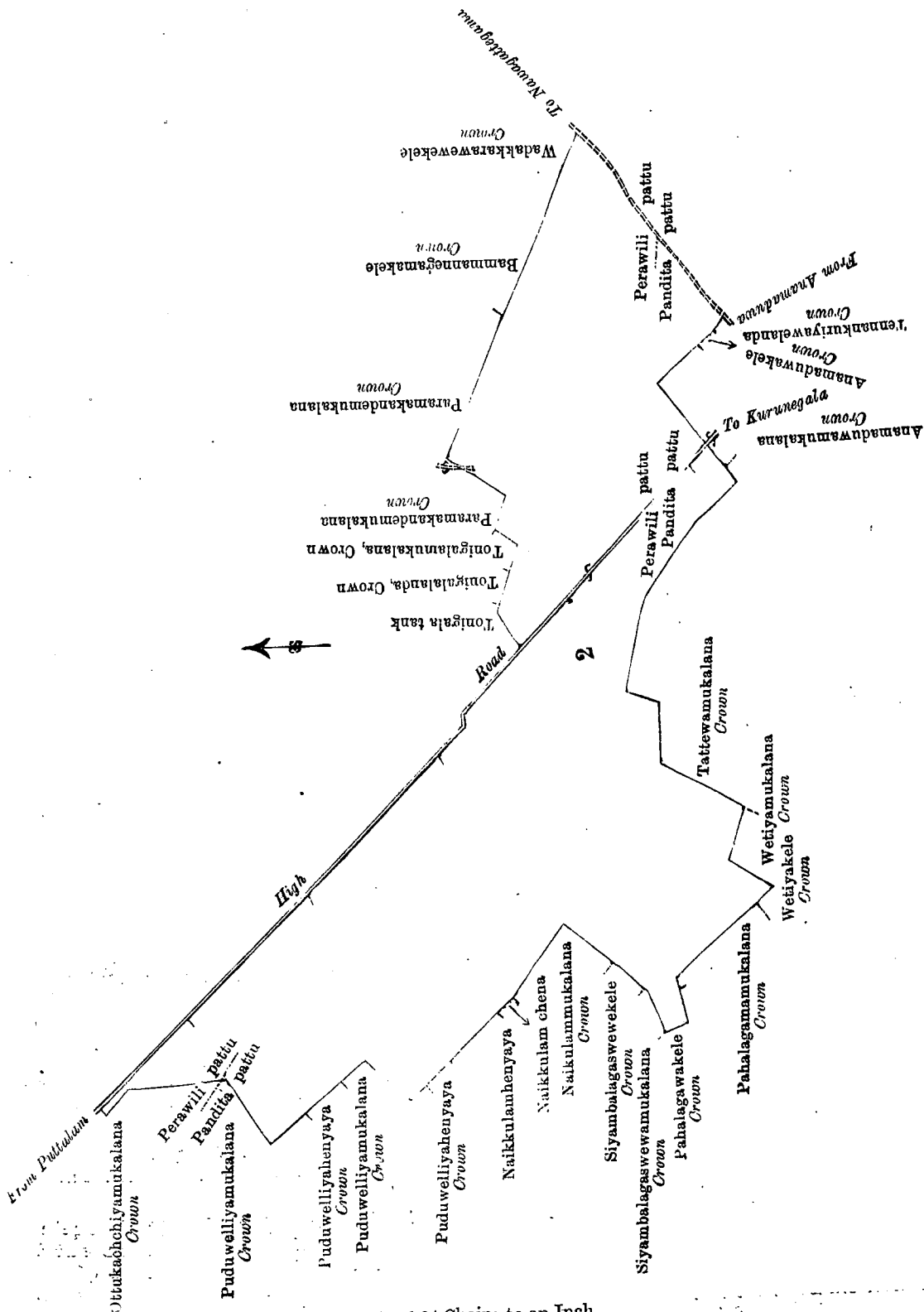
වමඬ දිසාවේ පුත්තලම් දිස්ත්‍රික්කේ පන්ඩිතපත්තුවේ ආනමඩුව, තට්ටුව, වැටිය, පහලම, නාසියක් කුලම, සියඹලාගස්වැව, පුදුවෙල්ලිය, තෝනන්කුරියාව යන ගම්වල සහ පෙරවිලිපත්තුවේ බට්ටුකවිවිය, තෝනි ගල, පරමාකන්ද, බම්මන්තේගම යන ගම්වල පිහිටා තිබෙන මීට අමුනාපු සහතික සිතියමේ පෙතිකයන අක්කර 3,784ක බිම්තරම ඇති සාමාන්‍යවසයෙන් තෝනිගලමුකලාන, පරමාකන්දමුකලාන (ආණ්ඩුවේ ප්‍රයෝජනය සඳහා ඉතුරුකරගැනීමට යෝජනාකර තිබෙන) කියන නොහොත් ඒ නමින් දැනගෙන තිබෙන නොමිල 2කේ වටාපේ ග්‍රැපිකල් මුල් සිතියමේ 2න් පෙන්වන බිම්කවිවිය මාසිම්—උතුරට පුත්තලමේ සිට කුරුණෑගලට යන මහපාරද, තෝනිගලවැවද, රජසත්තක තෝනිගලඋදද, රජසත්තක තෝනිගලමුකලානද, රජසත්තක පරමාකන්දමුකලානද, රජසත්තක බම්මන්තේගමකැලේද, රජසත්තක වඩකතවැවකැලේද; නැගෙනහිරට නවගන්තේගම සිට ආනමඩුවට යන සුළුපාරද; දකුණට රජසත්තක තෝනන්කුරියාවේඋදද, රජසත්තක ආනමඩුවකැලේද, රජසත්තක ආනමඩුවමුකලානද, රජසත්තක තට්ටුවමුකලානද, රජසත්තක වැටියමුකලානද, රජසත්තක වැටිය කැලේද, බස්නාහිරට රජසත්තක පහලමමුකලානද, රජසත්තක පහලමකැලේද, රජසත්තක සියඹලාගස්වැව මුකලානද, රජසත්තක සියඹලාගස්වැවකැලේද, රජසත්තක නයිකුලම්මුකලානද, රජසත්තක නයිකුලම්වෙහේන් යායද, රජසත්තක පුදුවෙල්ලියහේන් යායද, රජසත්තක පුදුවෙල්ලියමුකලානද, රජසත්තක පුදුවෙල්ලියහේන් යායද, රජසත්තක පුදුවෙල්ලියමුකලානද, රජසත්තක බට්ටුකවිවියමුකලානද.

இதன்பின் சொல்லப்படும் காணியில் எவ்வித உடர்ந்தயாயினும் தங்களுக்குண்டென உரித்துப்பேசுவோர்கள் யாருமிருந்தால், அவர்கள், 1905 ம் ஆண்டு செப்டம்பர் (புரட்டாசி) 8 ன் தேதி துவக்கம் மூன்று மாதத்திற்குள், 1897 முதல் 1903 ம் ஆண்டு வரையுள்ள பாணியச்சட்டங்களின் 28 ம் பிரிவின் பிரகாரம் ஏற்படுத்திய விசேஷ உத்தியோகத்தர் ஜே. ஜி. பெரேராதரை அவர்களிடம் கொழும்பு முகத்தவாரம் “ஹில் ஹவுஸ்” என்று அறியப்படும் கத்தோரில் முகாமுகமாயேனும் எழுத்த மூலமாயேனும் தங்களுக்குண்டென உரித்தை அல்லது உடர்ந்தயைத் தெரிவிப்பாவிடில், சொல்லிய விசேஷ உத்தியோகத்தர் சொல்லிய சட்டங்களால் தமக்கு உண்டாய அநிகாரத்தைக்கொண்டு உரித்துப்பேசப்படாததாகிய சொல்லிய காணியை முடிக்குரிய ஆதன மென தமது கைச்சாத்திட்டு எழுத்த மூலமாய் வெளிப்படுத்தவார் என்பதை அறிந்தகொள்க.

ஜே. ஜி. பெரேரர்,
விசேஷ உத்தியோகத்தர்.

கட்டிய காணியின் விபரம்.

வடமேல் மாகாணம் புத்தளம் டிஸ்திரிக்டிலுள்ள பண்டிதபததைச்சேர்ந்த ஆணமடு, தட்டாவ வெற்றியா, பகாலகம, கையாக்குளம், சிறப்பலகல்வெவ, புதுவெளி, தென்னக்குரியாவ என்னும் கிராமங்களிலும், பெறவில்லபத்தைச்சேர்ந்த ஒற்றகச்சிய, தோணிகல, பரமாகந்த, பம்மன்னேகம என்னும் கிராமங்களிலும் உள்ள இத்துடனணக்கப்படும் உறுதிப்படுத்திய பட்டப்பிரதியில் விவரித்தபடியே, 2 ம் இலக்கற் குறுப்போகிரபிக்கல் பிரதமபடத்தில் 2 ம் துண்டாய்க் குறிக்கப்பட்டதும், 3,784 ஏக்கர் விசாலமுகையதுஞ், சாமானிடமாய் தோணிகலமுகக்கலான, பரமகலமுகக்கலான என்னும் பெயர்களினால் (காட்டுக்காகச்சேமிக்கப்பட்ட நிலம்) அகழ்க்கப்பட்டு அல்லது அறியப்பட்டி வருவதுமான காணத்ததுண்டு:—இதற்கெல்லை, வடக்கு-புத்தளத்திலிருந்து குறுநாக்கல்லுக்குப்போகும் பெரியகுறுட்டு, தோணிகலக்குளம், முடிக்குரிய தோணிகல்லந்த, முடிக்குரிய தோணிகலமுகக்கலான, முடிக்குரிய பரமாகந்தமுகக்கலான, முடிக்குரிய பம்மன்னேகமக்கெலே, முடிக்குரிய வடக்கார வெவாகலே; கிழக்கு-நாவகத்தேகமவிவிருந்து ஆணமடுவுக்குப்போகும் சின்ன றேட்டி; தெற்கு-முடிக்குரிய தென்னக்குரியாவெலந்த, முடிக்குரிய ஆணமடுவகெலே, முடிக்குரிய ஆணமடுவமுகக்கலான, முடிக்குரிய தெற்குவெலுக்கலான, முடிக்குரிய வெற்றியேமுகக்கலான, முடிக்குரிய வெற்றியேகெலே; மேற்கு-முடிக்குரிய பகலகமமுகக்கலான, முடிக்குரிய பகலகமக்கெலே, முடிக்குரிய சிறப்பலகல்வெவமுகக்கலான, முடிக்குரிய சிறப்பலகல்வெவகெலே, முடிக்குரிய காய்க்குளமேமுகக்கலான, முடிக்குரிய நாய்க்குளமேகெய்யாய, முடிக்குரிய புதுவெள்ளியேகெய்யாய, முடிக்குரிய புதுவெள்ளியேமுகக்கலான, முடிக்குரிய புதுவெள்ளியேகெய்யாய, முடிக்குரிய புதுவெள்ளியேமுகக்கலான, முடிக்குரிய ஒற்றகச்சியமுகக்கலான.



Scale of 64 Chains to an Inch.

Situation : Anamaduwa, Tattewa, Wetiya, Pahalagama, Naiyakkulama, Siyambalagaswewa, Puduwelliya, Tennankuriyawa villages in Pandita pattu ; Ottukachchiya, Tonigala, Paramakanda, Bammannegama village in Perawili pattu.

Lot.	Name of Land.	Extent. A. R. P.
2	Tonigalamukulana, Paramakandamukulana (proposed forest reserve)	3,784 0 0

Surveyor-General's Office,
Colombo, August 10, 1905.

J. B. M. RIDOUT,
for Surveyor-General.
Puttalam S. O. 1—1905

Notice under "The Waste Lands Ordinances of 1897, 1899, 1900, and 1903."

TAKE notice, that unless within three months from the 8th day of September, 1905, the persons, if any, who claim any interest in the land hereinafter mentioned, make claim in person or in writing to the said land or to some interest therein to J. G. Fraser, Esq., Special Officer appointed under section 28 of "The Waste Lands Ordinances, 1897, 1899, 1900, and 1903," at his office at Hill House, Mutwal, Colombo :

Such Special Officer, in pursuance of the powers vested in him by the said Ordinances, will declare by writing under his hand that the said land, to which no claim has been made, is the property of the Crown.

J. G. FRASER,
Special Officer.

Description of the Land referred to.

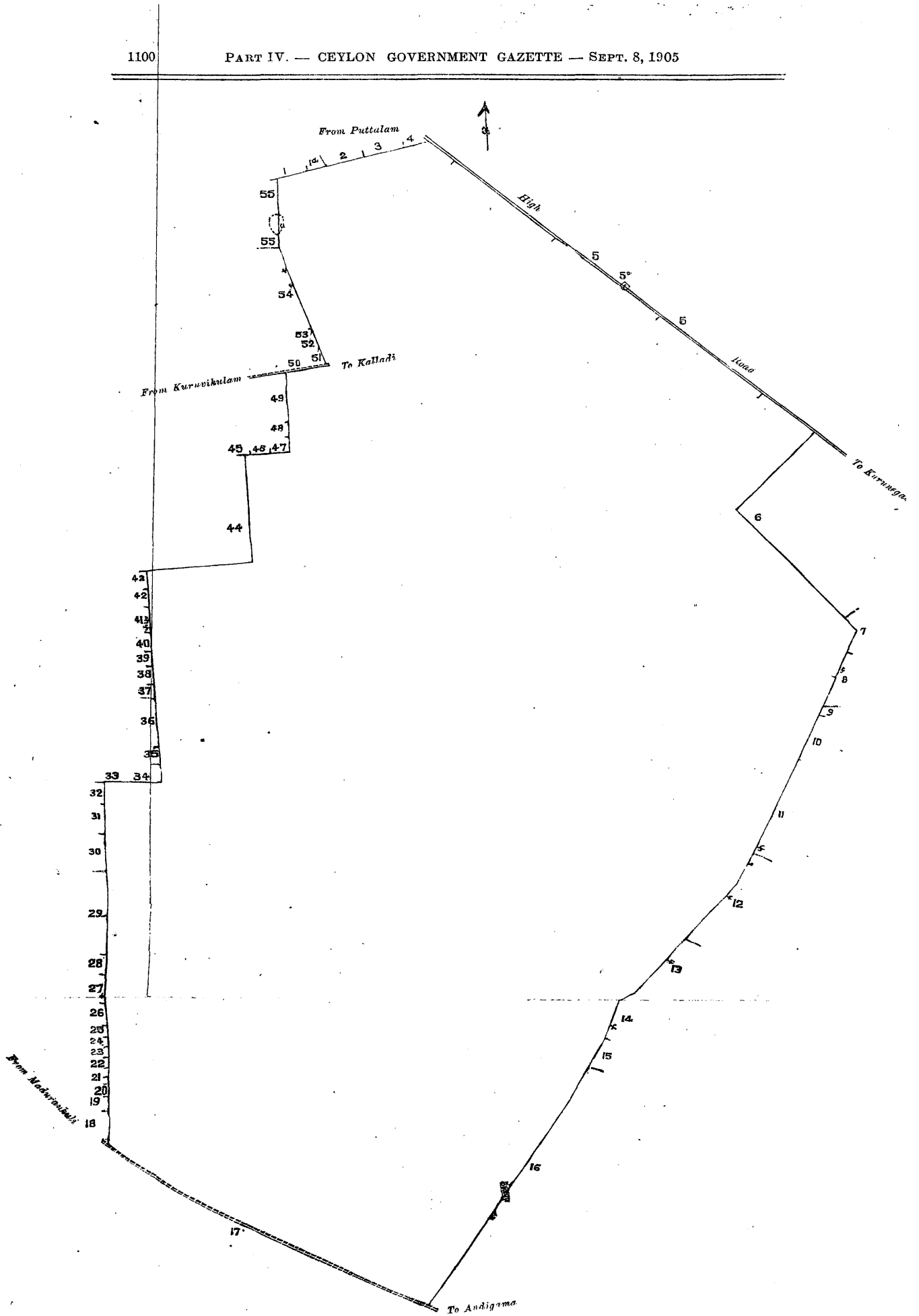
The land commonly called or known as Attavillukadu, situated in the villages of Madurankuli, Arachchivillu, Nindeniya, Periyakulam, Kurivikulam, Kurikkattukulam, Amakuli, and Maradankuli in the Puttalam pattu, and the villages of Sembukulai, Sohankulam, Wadatta, Halmillewa, Mellankulam, and Galkulam in the Rajakumara Vanni pattu of the Puttalam District of the North-Western Province, containing in extent 22,262 acres, shown as lot 1 in Topographical preliminary plan No. 1 and in the annexed certified tracing therefrom, and bounded as follows : on the north by Arachchivillukadu claimed by William Silva, Arachchivillukadu claimed by Dr. Rozairo, Maduramadukadu claimed by P. M. Mahamad Ali Marikar, Maduramadukadu belonging to Crown, Maduramadukadu claimed by M. P. Pichcha Tambi and others, the main road from Puttalam to Kurunegala, the Public Works Department cooly lines at Kalladi, the main road from Puttalam to Kurunegala ; on the east by Galkulamukalana belonging to Crown, Mellankulamhenyaya belonging to Crown, Mellankulamukalana belonging to Crown, Hammillewamukalana belonging to Crown, Hammillewahanenyaya belonging to Crown, Hammillewamukalana belonging to Crown, Wadattamukalana belonging to Crown, Sohankalmamukalana belonging to Crown, Sohankalmakele belonging to Crown, Kadurukotavihare-mukalana belonging to Crown, Sohankalmakele belonging to Crown, Wellassemukalana belonging to Crown; on the south by the minor road from Andigama to Maradankuli ; on the west by Madurankulikadu claimed by Sago Saykandu, Madurankulikadu claimed by Abraham Fernando, Madurankulikadu claimed by Sago Meydeen and others, Madurankulikadu claimed by Alaga Muttu Asari and others, Madurankulikadu claimed by Meedeen Pichche and others, Madurankulikadu claimed by K. Viruppan Kankani, Madurankulikadu claimed by S. A. Suppan Asari and others, Madurankulikadu claimed by M. M. Pichche Marikkar, Madurankulikadu claimed by Marthenis Fonseka and others, Madurankulikadu claimed by Sadakku, Madurankulikadu claimed by Anthony Appu, Madurankulikadu claimed by Avie Chetty and Rawutu Marikkar, Amakulikadu claimed by Avie Chetty and othe s, Amakulikadu claimed by Meyappa Chetty, Amakulikadu claimed by Narayen Chetty, Amakulikadu claimed by Palaniyappa Chetty, Amakulikadu claimed by Avie Chetty, Amakulikadu claimed by Pana Lana Chena Chetty, Karikattakulamkadu belonging to Crown, Kokkumadukadu claimed by Kuppa Pichehey, Kokkumadukadu claimed by W. R. de Silva, Attavillu estate claimed by Jacob de Mel, Kuruwikulamkadu belonging to Crown, the road from Kuruwikulam to Kalladi, Periyakulamkadu belonging to Crown, Periyakulamkadu claimed by Casie Chetty, Periyakulamkadu claimed by Palla Muttu Samy, Periyakulamkadu belonging to Crown, Adappanavillukadu alias Nindeniyekadu belonging to Crown, Adappanavillukadu claimed by Sago Meera Nayna.

1905 ක්‍රි. ස. 8 වෙනි දින පටන් තුන්මාසයක් ඇතුළතදී මෙහි පහත දක්වන ඉඩමට හෝ එයින් කොටසකට හෝ අයිතිකමක් තිබෙනවාය කියන යම් අයෙක් ඇත්නම් ඒ අය විසින් මුඩුබිම් සම්බන්ධව වසි 1897, 1899, 1900 සහ 1903 වන අංක, පණන්වල 28 වෙනි වගන්තියේ ප්‍රකාරයට පත්කරණු ලැබූ විශේෂ මන්ත්‍රීඥවරයා නාන්තාන්සේගේ කොළඹ 9 මදර හිල් හවුස්හි කන්තෝරුවේ රේ. ඒ. ප්‍රේසර් උන්නාන්සේගේ ඉදිරිපිටට ඇවිත් පෙනීසිට හෝ ලියවිල්ලකින් එහි ඉඩමට හෝ එහි කොටසකට අයිතිකම පෙන්වාසිටින්නට නොයෙදුනොත්, එහි විශේෂ මන්ත්‍රීඥවරයා නාන්තාන්සේට ඉහත කී අංක, පණන්වලින් ලැබී තිබෙන ඔලවල ප්‍රකාරයට අයිතිවාසිකම් නොකියා පු එහි ඉඩම රජසන්තක ඉඩමක් යැ කියා උන්නාන්සේගේ අත්සන ඇති ලියවිල්ලකින් උන්නාන්සේ විසින් ප්‍රකාශ කරණ බව වෙසින් දැනගත හුනුයි.

රේ. ඒ. ප්‍රේසර්,
විශේෂ මන්ත්‍රීඥවරයා නාන්තාන්සේ.

ඉඩමේ නොරැකුණු.

ලකුණු බස්නාගුරු දිසාවේ පුත්තලම් දිස්ත්‍රික්කේ පුත්තලම්පත්තුවේ මදුරන්කුලි, ආරච්චිවිල්ල, මන්දෙනිය පෙරියකුලම්, කුරුවිකුලම්, කුරික්කට්ටුකුලම්, අමකුලි, මරදන්කුලි යන ගම්වල සහ රජකුමාරවන්තීපත්තුවේ සෙම්බු කුලෙයි, සොහොන්කුලම්, වඩන්ත, හල්මිල්ලුව, මැල්ලන්කුලම්, ගල්කුලම් යන ගම්වල පිහිටා තිබෙන මිට අමුනාපු සහතික සිතියමේ පෙනීයන අක්කර 22,262 ක් බිම්තරම ඇති සාමාන්‍යවසයෙන් අවිච්චිකාඩු කියන නොහොත් ඒ නමින් දැනගත තිබෙන නොමර 1 කේ වොටෝග්‍රැපිකල් මුල් සිතියමේ 1 න් පෙන්වන බිම්කට්ටියට මායිම්—උතුරු වලිසම් සිල්වා විසින් අයිතිවාසිකම්කියන ආරච්චිවිල්ලකාඩුද, රෙසසිරු දෙස්තර් මහතා විසින් අයිතිවාසිකම්කියන ආරච්චිවිල්ලකාඩුද, පී. ආ. මී. මහවදු අලි මරික්කාර් විසින් අයිතිවාසිකම්කියන මදුරමඩුකාඩුද, රජසන්තක මදුරමඩු කාඩුද, ආ. මී. පී. පිව්වතමිබි සහ තවත් අය විසින් අයිතිවාසිකම්කියන මදුරමඩුකාඩුද, පුත්තලම් සිට කුරුණෑගලට යන මහපාරද, කැගෙනහිරට රජසන්තක ගල්කුලම්මුකලානද, රජසන්තක මැල්ලන්කුලම්හේන්සියද, රජසන්තක මැල්ලන්කුලම්මුකලානද, රජසන්තක හම්මිල්ලුවමුකලානද, රජසන්තක හම්මිල්ලුවහේන්සියද, රජසන්තක හම්මිල්ලුවමුකලානද, රජසන්තක වඩන්තමුකලානද, රජසන්තක සොහොන්කල්මුකලානද, රජසන්තක සොහොන්කල්මකැල්ලද, රජසන්තක කදුරුකොට්ටිහාරමුකලානද, රජසන්තක සොහොන්කල්මකැල්ලද, රජසන්තක වෙල්ලස්සෙමුකලානද; දකුණට ආඩිගම සිට මරදන්කුලියට යන සුළුපාරද; බස්නාගුරු සේගුසෙසිකන්ඩර් විසින් අයිතිවාසිකම්කියන මදුරන්කුලිකාඩුද, ඒබ්‍රහම් ප්‍රනාන්දු විසින් අයිතිවාසිකම්කියන මදුරන්කුලිකාඩුද, සේගුමෙයිදිත් අඟ තවත් අය විසින් අයිතිවාසිකම්කියන මදුරන්කුලිකාඩුද, අලගමුත්තු ආසාර් සහ තවත් අය විසින් අයිතිවාසිකම් කියන මදුරන්කුලිකාඩුද, මිදින් පිව්වේ සහ තවත් අය විසින් අයිතිවාසිකම්කියන මදුරන්කුලිකාඩුද, කේ. විරුපත් කන්කාහි විසින් අයිතිවාසිකම්කියන මදුරන්කුලිකාඩුද, ඈස්. ඒ. සුප්පන් ආසාර් සහ තවත් අය විසින් අයිතිවාසි



Scale of 64 Chains to an Inch.

Tenement List.

Situation : Madurankuli, Arachchivillu, Nindeniya, Periyakulam, Kuruvikulam, Kurikkattukulam, Amakuli, Maradankuli villages in Puttalam pattu ; Sembukulai, Sohonkulam, Wadatta, Halmillewa, Mellankulam, Galkulam villages in Rajakumara Vanni pattu.

Topographical preliminary plan 1.

Lot.	Name of Land.	Extent.		
		A.	R.	P.
1	Attavillukadu	22,262	0	0

Surveyor-General's Office,
Colombo, August 10, 1905.

J. B. M. RIDOUT,
for Surveyor-General

List of Boundaries.

Lot.	Name of Land.	Lot.	Name of Land.	Lot.	Name of Land.
1	Arachchivillukadu	15	Sohonkalmakele	34	Amakulikadu
1a	Do.	16	Wellassamukalana	35	Do.
2	Maduramadukadu	17	Minor road from Maradankuli to Andigama	36	Do.
3	Do.			37, 38, 39	Karikattakulamkadu
4	Do.			40, 41	Do.
5	The high road from Puttalam to Kurunegala	18	Madurankulikadu	42	Kokkumadukadu
		19	Do.	43	Do.
5a	P. W. D. cooly lines	20	Do.	44	Attavillu estate
6	Galkulammukalana	21	Do.	45, 46, 47,	
7	Mellankulamhenyaya	22	Do.	48, 49	Kuruvikulamkadu
8	Mellankulammukalana	23	Do.	50	Road from Kuruvikulam to Kalladi
9	Hammillewamukalana	24	Do.	51	Periyakulamkadu
10	Hammillewehenyaya	25	Do.	52	Do.
11	Hammillewemukalana	26	Do.	53	Do.
12	Wadattamukalana	27	Do.	54	Do.
13	Sohonkalmamukalana,	28	Do.	55	Adappanavillukadu
	Sohonkalmakele	29	Do.		alias Nindeniyakadu
14	Kadurukotavihare-mukalana	30	Amakulikadu	56	Adappanavillukadu
		31	Do.		
		32	Do.		