

Ceylon Government Gazette

Published by Authority.

No. 6,075 — FRIDAY, SEPTEMBER 15, 1905.

PART I.—General: Minutes, Proclamations, Appointments, and General Government Notifications
PART II.—Legal and Judicial.

PART III.—Provincial Administration.
PART IV.—Land Settlement.
PART V.—Mercantile, Marine, Municipal, Local, &c.

Separate paging is given to each Part in order that it may be filled separately.

Part IV.—Land Settlement.

	PAGE		PAGE
Final Orders	1103	Preliminary Notices	1120

FINAL ORDERS.

Order under Section 4, Sub-section (1), of "The Waste Lands Ordinances of 1897, 1899, 1900, and 1903," declaring Lands to be Crown Property.

In the matter of the lands commonly called or known as Morawakgedarahena, Suduwelipotagodella, &c., situate in the village of Lelwela in the Hinidum pattu of the Galle District, in the Southern Province, and of "The Waste Lands Ordinances of 1897, 1899, 1900, and 1903."

WHEREAS in pursuance of section 1 of the said Ordinances it was duly notified on the Fifth day of August, One thousand Nine hundred and Four, that if no claim to the lands commonly called or known as Morawakgedarahena, Suduwelipotagodella, &c., situate in the village of Lelwela in the Hinidum pattu in the Galle District, in the Southern Province, containing in extent 611 acres 3 roods and 32 perches, and shown as lot 15 in preliminary plan No. 50 and in the annexed certified tracing therefrom, was made to the Special Officer appointed under section 28 of the said Ordinances within the period of three months from the date specified in such notice, such lands would be deemed the property of the Crown and dealt with on account of the Crown (*vide* Notice No. 2,011):

And whereas (1) Don Samuel Rubesinha, Registrar, (2) Rubesinha Adris, (3) Rubesinha Mendris, (4) Rubesinha Jandoris, (5) Panangala Lianage Sawneris, (6) Yaddehigamage Andris, all of Lelwela, made claim thereto; and whereas the said claimants have withdrawn their claims to the said lands, I John George Fraser, Special Officer appointed under section 28 of the said Ordinances, under and by virtue of the powers vested in me in that behalf by section 4 of the said Ordinances, do hereby on this 19th day of July, 1905, order and declare, under section 4, sub-section (1), of the said Ordinances, that the said lands, as more fully described herein below, are the property of the Crown.

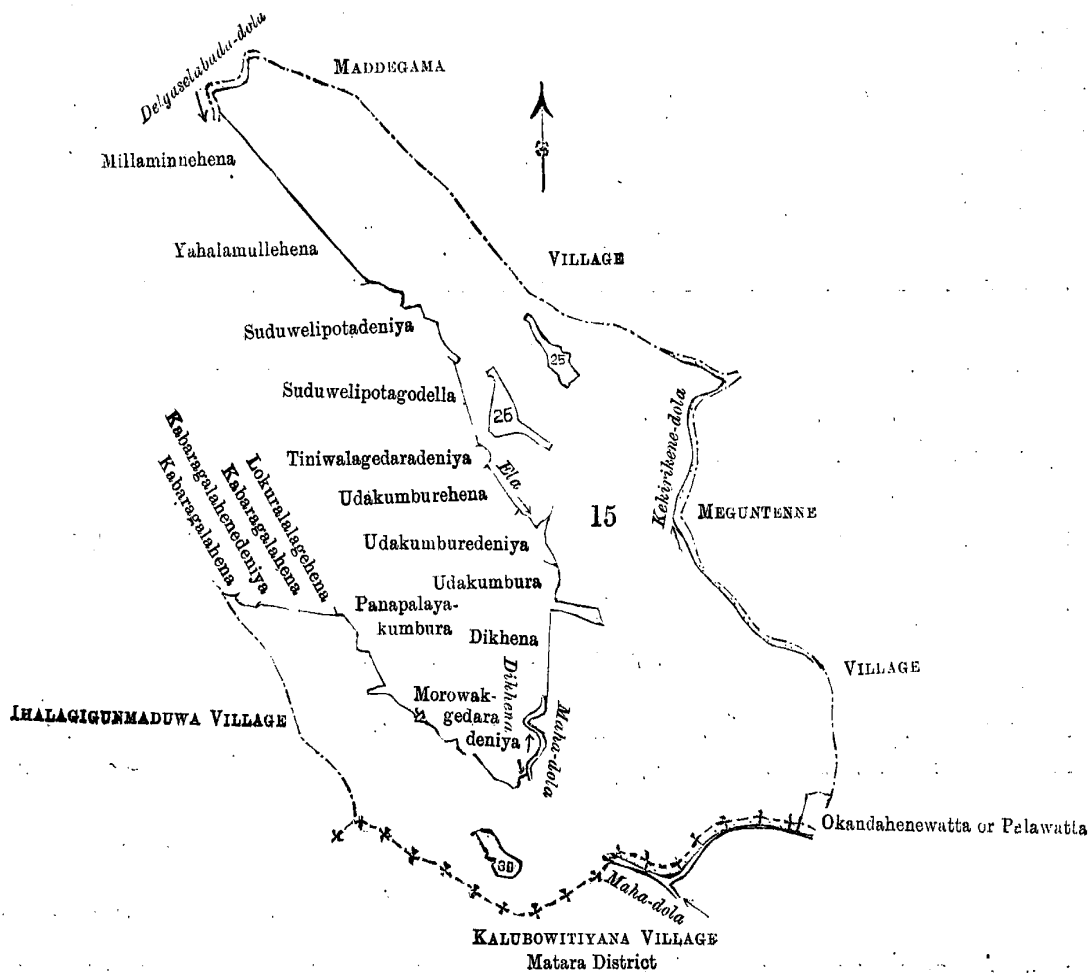
Description of the Lands referred to.

The following lots situated in the village of Lelwela in the Hinidum pattu of the Galle District, in the Southern Province, as described in the annexed certified tracing :—

Preliminary plan 50.

Lot,	Name of Land.	Extent. A. R. P.
15 ...	Morawakgedarahena, Suduwelipotagodella, &c. ...	611 3 32

and bounded as follows : on the north by the Delgaselabadadola, the village limit of Meddegama ; on the east by the village limit of Meguntenna, Okandahenewatta or Pelawatta belonging to E.



Scale of 32 Chains to an Inch.

Situation : Lelwela village in Hinidum pattu.

Preliminary plan 50.

Lot.	Name of Land.	Extent. A. R. P.
15 ...	Morowakgedarahena, Suduwelipotagodella, &c. ...	611 3 32
<i>Lots excluded.</i>		
25 ...	Panwiladeniya <i>alias</i> Suduwelipotadeniya ...	3 2 13
26 ...	Ihalasuduwelipota ...	5 3 25
30 ...	Gallegedarahenedeniya ...	1 3 27
		11 1 25

Sheets O₃₅₋₄₃⁹, O₃₆₋₄₄⁹, O₅₁₋₅₉⁹, and O₅₂₋₆₀⁹

Surveyor-General's Office,
Colombo, July 7, 1905

J. B. M. RIDOUT,
for Surveyor-General.

Edirisinha Don Pedris and others ; on the south by the boundary of the Matara District, the Mahadola, the boundary of the Matara District ; on the west by the village limit of Ihalagigunmaduwa, Kabaragalahena belonging to Don Samuel Rubesinha, Registrar, and others, Kabaragalahenedeniya

belonging to ditto, Kabaragaladena belonging to ditto, Lokuralalagehena belonging to ditto, Panapalaya-kumbura belonging to ditto, Morawakgedaradeniya belonging to ditto, Dikhena belonging to ditto, the Mahadola, Dikhena belonging to ditto, Udakumbura belonging to ditto, Udakumbureneniya belonging to ditto, Udakumburehena belonging to ditto, an ela, Tinnewalagedaradeniya belonging to ditto, Suduwelipotagodella belonging to ditto, Suduwelipotadeniya belonging to ditto, Yahalamullehena belonging to ditto, Millaminnehena belonging to ditto, and Delgaselabodadola.

NOTE.—The following lots lying within the above boundaries are excluded from this order, and their aggregate acreage of 11 acres 1 rood 25 perches is not included in the acreage of 611 acres 3 roods and 32 perches given above :—

Preliminary plan 50.

Lot.	Name of Land.	Extent.		
		A.	R.	P.
25	Panwiladeniya <i>alias</i> Suduwelipotadeniya	3	2	13
26	Ihalasuduwelipota	5	3	25
30	Galedarahrenedeniya...	1	3	27
		<u>11</u>	<u>1</u>	<u>25</u>

J. G. FRASER,
Special Officer.

July 19, 1905.

Galle S. O. 101

Order under Section 4, Sub-section (1), of "The Waste Lands Ordinances of 1897, 1899, 1900, and 1903," admitting Lands to be Private Property.

In the matter of the lands commonly called or known as Millaminnegodellehena, Millaminnehena *alias* Pinkandegodella, Kaluwalahenegodella, Egodagedarawatta, Mahahena, Lokuralalagehena, Dikhena, &c., Kabaragalahenedeniya, Morawakgedarahrenedeniya, Bemma, &c., situate in the village of Lelwela in the Hinidum pattu of the Galle District, in the Southern Province, and of "The Waste Lands Ordinances of 1897, 1899, 1900, and 1903."

WHEREAS in pursuance of section 1 of the said Ordinances it was duly notified on the Fifth day of August, One thousand Nine hundred and Four, that if no claim to the lands commonly called or known as Millaminnegodellehena, Millaminnehena *alias* Pinkandegodella, Kaluwalahenegodella, Egodagedarawatta, Mahahena, Lokuralalagehena, Dikhena, &c., Kabaragalahenedeniya, Morawakgedarahrenedeniya, Bemma, &c., situate in the village of Lelwela in the Hinidum pattu of the Galle District, in the Southern Province, containing in extent 391 acres 1 rood and 29 perches, and shown as lots 1, 3, 9, 10, 15a, 17, 18, 19, 20, 27, and 28 in preliminary plan No. 50 and in the annexed certified tracing therefrom, was made to the Special Officer appointed under section 28 of the said Ordinances within the period of three months from the date specified in such notice, such lands would be deemed the property of the Crown and dealt with on account of the Crown (*vide* Notice No. 2,011):

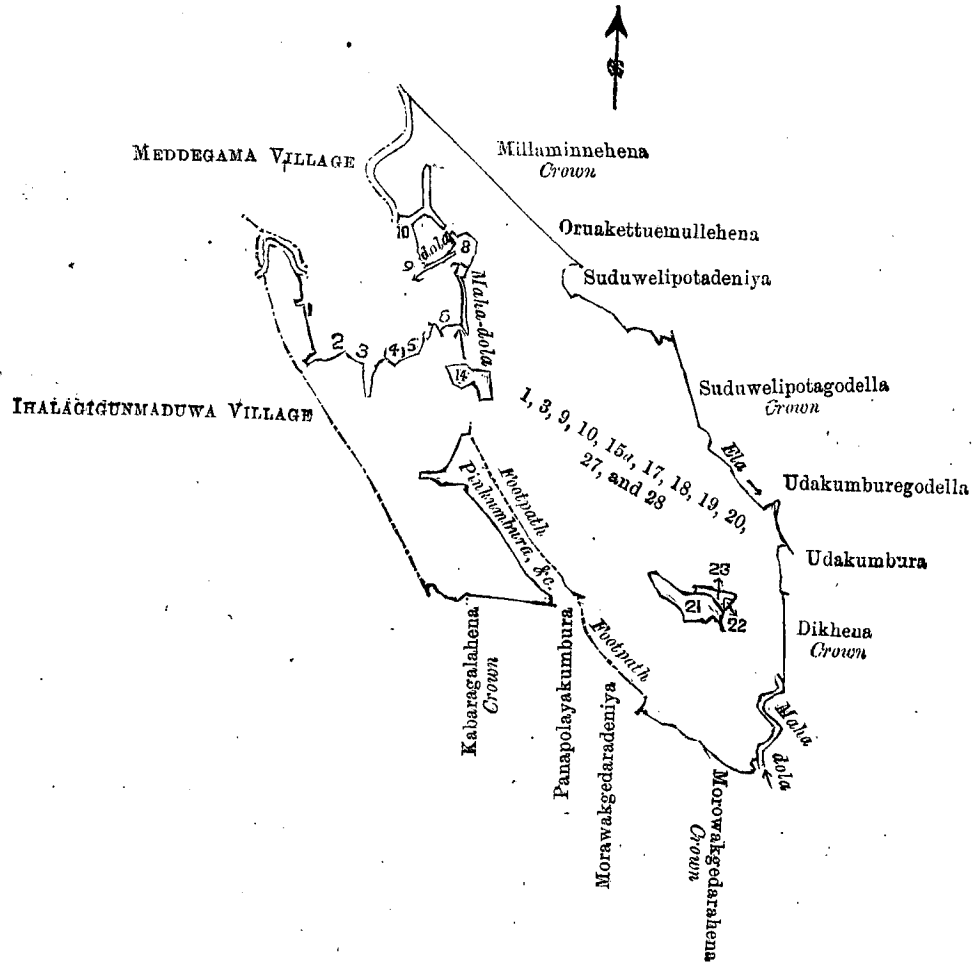
And whereas (1) Don Samel Rubesinha, Registrar, (2) Rubesinha Adris, (3) Rubesinha Mendris, (4) Rubesinha Jandoris, (5) Panangala Liyanage Sawneris, (6) Yaddhegamage Andris of Lelwela made claim thereto, and I, John George Fraser, Special Officer appointed under section 28 of the said Ordinances, made due inquiry into such claim; I, with the consent of His Excellency the Governor, do hereby admit the claim of the said claimant to the said lands, as more fully described herein below, under section 4, sub-section (1), of the said Ordinances.

Description of the Lands referred to.

The following lots situated in the village of Lelwela in the Hinidum pattu of the Galle District, in the Southern Province, as described in the annexed certified tracing :—

Lot.	Name of Land.	Extent.		
		A.	R.	P.
1	Millaminnegodellehena...	8	2	20
3	Millaminnehena <i>alias</i> Pinkandegodella...	4	0	20
9	Kaluwalahenegodella ...	6	2	20
10	Egodagedarawatta ...	0	1	10
15a	Mahahena, Lokuralalagehena, Dikhena, &c.	359	0	0
17	Kabaragalahenedeniya...	1	2	35
18	Morawakgedarahrenedeniya	2	3	35
19	Bemma	4	1	9
20	Bemmekumburegodella	0	2	16
27	Tiniwalagedaradeniya ...	0	1	24
28	Udakumbureneniya ...	2	3	0
		<u>391</u>	<u>1</u>	<u>29</u>

and bounded as follows : on the north by the village limit of Meddegama, Katuwalahenekumbura belonging to Rubesinha Don Samel, Registrar, and others, Dawatagahaliadda belonging to ditto,



- | | | | |
|---|---------------------|----|------------------------|
| 1 | Katuwalahenekumbura | 6 | Alutgedarawatta |
| 2 | Dawatagahaliyadde | 7 | Okandewatta |
| 3 | Parahaliyadde | 8 | Yahalamullekumbura |
| 4 | Mahagedarawatta | 9 | Menikokandewatta |
| 5 | Mahakumbura | 10 | Pinnayaweokandekumbura |

Scale of 32 Chains to an Inch.

Situation : Lelwela village in Hinidum pattu.

Preliminary plan 50.

Lot.	Name of Land.	Extent. A. R. P.
1	Millaminnegodellahena ...	8 2 20
3	Millaminnehena <i>alias</i> Pinkandagodelle ...	4 0 20
9	Kaluwalahenegodella ...	6 2 20
10	Egodagedarawatta ...	0 1 10
15a	Mahahena, Lokuralalagehena, Dikhena, &c.	359 0 0
17	Kabaragalahenedeniya ...	1 2 35
18	Morowakgedarahenedeniya ...	2 3 35
19	Bemma...	4 1 9
20	Bemmekumburegodella...	0 2 16
27	Tiniwalagedaradeniya ...	0 1 24
28	Udakumburedeniya ...	2 3 0
		391 1 29
<i>Lots excluded.</i>		
14	Yakdehigedarawatta ...	2 3 3
21	Gammadeokandewatta, &c. ...	4 1 16
22	Pallegedarawatta ...	0 1 38
23	Pallegedarakumbura ...	0 3 30
		8 2 7

Surveyor-General's Office,
Colombo, July 7, 1905.

Cadastral sheets O₃₅₋₄₃⁹ and O₅₁₋₅₉⁹

J. B. M. RIDOUT,
for Surveyor-General.

Parahaliadda belonging to ditto, Mahagedarawatta belonging to ditto, Mahakumbura belonging to ditto, a footpath, Alutgedarawatta belonging to Rubesinha Adris de Silva and others, the

Mahadola, Okandewatta belonging to Rubesinha Don Samel, Registrar, and others, Yahalamullekumbura belonging to ditto, a dola, Menikokandewatta belonging to Rubesinha Don Samel, Registrar, and others, Pinnayaweokandekumbura belonging to ditto, the village limit of Meddegama; on the east by Millaminnehena belonging to the Crown, Oruaketuemullehena belonging to Crown, Suduwelipotadeniya belonging to Don Samuel Rubesinha, Registrar, and others, Suduwelipotagodella belonging to Crown, an ela, Udakumburagodella belonging to ditto, Udakumbura belonging to Don Samuel Rubesinha, Registrar, and others, Dikhena belonging to Crown, the Mahadola, on the south by Morawakgedarahena belonging to Crown, a footpath, Morawakgedaradeniya belonging to Crown, a footpath, Panapolayakumbura belonging to Don Samuel Rubesinha and others, a footpath, Pinkumbura, &c., belonging to ditto, Kabaragalahena belonging to Crown, the village limit of Ihalagigunmaduwa.

NOTE.—The following lots lying within the above boundaries are excluded from this order, and their aggregate acreage of 8 acres 2 roods and 7 perches is not included in the acreage of 391 acres 1 rood and 29 perches given above:—

Preliminary plan 50.

Lot.	Name of Land.	Extent.		
		A.	R.	P.
14	Yakdehigedarawatta ...	2	3	3
21	Gammedaokandewatta, &c. ...	4	1	16
22	Pallegedarawatta ...	0	1	38
23	Pallegedarakumbura ...	0	3	30
		8	2	7

J. G. FRASER,
Special Officer.

July 19, 1905.

Galle S. O. 102

Order under Section 4, Sub-section (1), of "The Waste Lands Ordinances of 1897, 1899, 1900, and 1903,"
declaring Land to be Crown Property.

In the matter of the land commonly called or known as Mulatiyanemukalana, situate in the village of Mulatiyana in the Kandaboda pattu of the Matara District, in the Southern Province, and of "The Waste Lands Ordinances of 1897, 1899, 1900, and 1903."

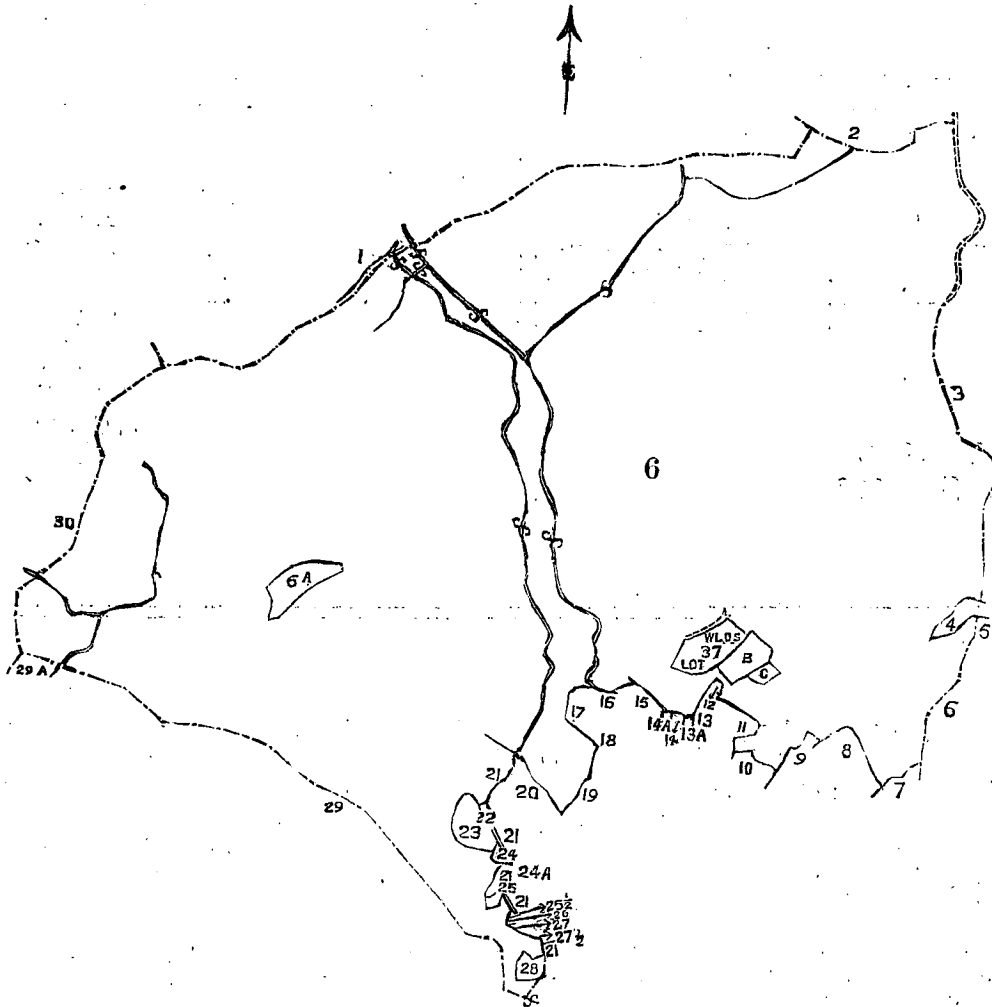
WHEREAS in pursuance of section 1 of the said Ordinances it was duly notified on the 8th day of April, One thousand Nine hundred and Four, that if no claim to the land commonly called or known as Mulatiyanemukalana, situate in the village of Mulatiyana in the Kandaboda pattu of the Matara District, in the Southern Province, containing in extent 1,329 acres 1 rood and 30 perches, and shown as lot 6 in preliminary plan No. 129 and in the annexed certified therefrom, was made to the Special Officer appointed under section 28 of the said Ordinances within the period of three months from the date specified in such notice, such land would be deemed the property of the Crown and dealt with on account of the Crown (*vide* Notice No. 1,879):

And whereas Hettiachchi Vidanege Jayan Appu of Mulatiyana made claim thereto; and whereas the said claimant has withdrawn his claim to the said land, I, John George Fraser, Special Officer appointed under section 28 of the said Ordinances, under and by virtue of the powers vested in me in that behalf by section 4 of the said Ordinances, do hereby on this 19th day of July, 1905, order and declare, under section 4, sub-section (1), of the said Ordinances, that the said land, as more fully described herein below, is the property of the Crown.

Description of the Land referred to.

The land commonly called or known as Mulatiyanemukalana, situated in the village of Mulatiyana in the Kandaboda pattu of the Matara District, in the Southern Province, containing in extent 1,329 acres 1 rood and 30 perches, shown as lot 6 in preliminary plan No. 129 and in the annexed certified tracing therefrom, and bounded as follows: on the north by the village limit of Kudapana, the village limit of Mawarala; on the east by the village limit of Gammeddegama, Neduntennewila sold by Crown to V. Don Nicolas, the village limit of Galetumba, the village limit of Neralampitiya; on the south by Murutanwalawatta and Maramandiyehena *alias* Maramandiyewatta claimed by Dangalage Sinno and others, Kirillapponnage Illankanwatta claimed by Kirillapponnage Samel and others, Dolaihalawatta claimed by Dolage Babappu, Ihalawatta claimed by Godawelage Babappu Vel-vidane and others, Godawilagewatta claimed by ditto, Kajugahawatta claimed by Godawelage Suba and others, Puwakpeledeniya claimed by Wikramage Don Juwanis and others, Mulandeniya claimed by Kirillapponnage Samel, OtuLiyyadda claimed by Wikramage Andrishami and others, Sapumanagedivelwatta claimed by Samarawickrama Don Juwanis and others (T.P. 167,529),

(T.P. 167,530), Sapumanagedivelwatta belonging to Crown, Morawakadeniya claimed by W. Disan and others, Dolagawakapatenuma belonging to Crown (T.P. 164,878), the Mahadola, Horaketiyeheha *alias* Mayitigalawatta claimed by Egoda Andrishami, Kotapolemandiyekoratuwa and Kotapolamandiyekumbura claimed by Egodawikramage Andrishami, Tengewatta claimed by Wikramage Don David, Pansalawatta claimed by Mulatiyana Vihare, Paranawatta claimed by Liyanage Punchi Appu and others, the Mahadola, the minor road from Mulatiyana to Urubokka, Wallagahahena claimed by W. Don David (T.P. 190,826), the minor road from Mulatiyana to Urubokka, Egodahawatta belonging to



Scale of 32 Chains to an Inch.

Situation : Mulatiyana village in Kandaboda pattu.

Preliminary plan 129.

Lot.	Name of Land.	Extent. A. R. P.
6	Muulatiyanamukalana	1,329 1 30
<i>Lots excluded.</i>		
6a	Wilaudadeniya	5 3 20
W.L.O.S. 37 A	Galhena	6 1 23
W.L.O.S. 37 B	Bibulehena	4 0 19
W.L.O.S. 37 C	Sapumanagekoratuwa	1 1 18
		17 3 0

16 chain sheets O¹⁵ XIII, O¹⁵ XIV, O²⁰ 1, and O²⁰ 2

Surveyor-General's Office,
Colombo, July 8, 1905.

J. B. M. RIDOUT,
for Surveyor-General.

List of Boundaries.

Lot.	Name of Land.	Lot.	Name of Land.
1	Village limit of Kudapana	16	Mahadola
2	Village limit of Mawarala	17	Horaketiyeheha <i>alias</i> Mayitigalawatta
3	Village limit of Gammeddegama	18	Kotapolemandiyekoratuwa and Kotapolamandiyekumbura
4	Neduntennewila	19	Tengewatta, Pansalawatta, Paranawatta
5	Village limit of Galetumba	20	Mahadola
6	Village limit of Neralampitiya	21	Minor road from Mulatiyana to Urubokka
7	Murutanwalawatta and Maramandiyehena <i>alias</i> Maramandiyewatta	22	Wallagabahena
8	Kirillaponnageillankanwatta, Dolaihala-watta	23	T.P. 190,826
9	Ihalawatta, Godawilagewatta, Kajugahawatta	24	Egodahawatta
10	Puwakpeledeniya, Mulandeniya, Otu-liyadda	24a	Do.
11	Sapumanagediwehwatta	25	T.P. 192,227
12	T.P. 167,529	25½	Mekiliyagahawattalangahena <i>alias</i> Godawelagehena
13	T.P. 167,530	26	
13a	Sapumanagediwehwatta	27	Godawilgehena
14	Morawakadeniya	27½	
14a	Dolagawakapatenuma	28	Godawilagehena <i>alias</i> Galkaduwwatta
15	T.P. 164,878	29	Village limit of Diddenipota
		29a	Village limit of Beragama
		30	Village limit of Gombaddala

Hettiachchi Vidanage Jayan Appu, Egodahawatta claimed by ditto, the minor road from Mulatiyana to Urubokka (T.P. 192,227), the minor road from Mulatiyana to Urubokka, Mekiliyagahawattalangahena *alias* Godawelagehena claimed by Liyanage Punchappu, Godawilgehena claimed by Gamage Babappu, the minor road from Mulatiyana to Urubokka, Godawilagehena *alias* Galkaduwwatta belonging to Crown, the village limit of Diddenipota, the village limit of Beragama; on the west by the village, limit of Gombaddala.

NOTE.—The following lots lying within the above boundaries are excluded from this order and their aggregate acreage of 17 acres and 3 roods is not included in the acreage of 1,329 acres 1 rood and 30 perches given above:—

Preliminary plan 129.

Lot.	Name of Land.	Extent.
		A. R. P.
6A	Wilaudadeniya	5 3 20
W.L.O.S. 37	Galhena	6 1 23
A		
W.L.O.S. 37	Bibulehena	4 0 19
B		
W.L.O.S. 37	Sapumanagekoratuwa	1 1 18
C		
		17 3 0

July 19, 1905.

Matara S. O. 1,257

J. G. FRASER,
Special Officer.

Order under Section 4, Sub-section (1), of "The Waste Lands Ordinances of 1897, 1899, 1900, and 1903," admitting Land to be Private Property.

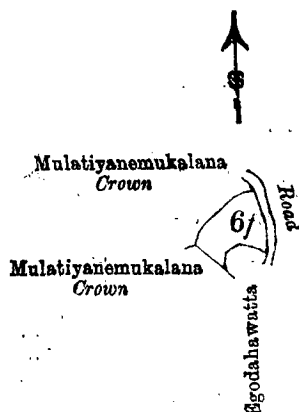
In the matter of the land commonly called or known as Egodahawatta, situate in the village of Mulatiyana in the Kandaboda pattu of the Matara District, in the Southern Province, and of "The Waste Lands Ordinances of 1897, 1899, 1900, and 1903."

WHEREAS in pursuance of section 1 of the said Ordinances it was duly notified on the 8th day of April, One thousand Nine hundred and Four, that if no claim to the land commonly called or known as Egodahawatta, situate in the village of Mulatiyana in the Kandaboda pattu of the Matara District, in the Southern Province, containing in extent 2 roods and 22 perches, and shown as lot 6f in preliminary plan No. 129 and in the annexed certified tracing therefrom, was made to the Special Officer appointed under section 28 of the said Ordinances within the period of three months from the date specified in such notice, such land would be deemed the property of the Crown and dealt with on account of the Crown (*vide* Notice No. 1,879):

And whereas Hettiachchi Vidanage Jayan Appu of Mulatiyana made claim thereto, and I, John George Fraser, Special Officer appointed under section 28 of the said Ordinances, made due inquiry into such claim; I, with the consent of His Excellency the Governor, do hereby admit the claim of the said claimant to the said land, as more fully described herein below, under section 4, sub-section (1), of the said Ordinances.

Description of the Land referred to.

The land commonly called or known as Egodahawatta, situate in the village of Mulatiyana in the Kandaboda pattu of the Matara District, in the Southern Province, containing in extent 2 roods and 22 perches, shown as lot 6f in preliminary plan No. 129 and in the annexed certified tracing there-



Scale of 8 Chains to an Inch.

Situation : Mulatiyana village in Kandaboda pattuwa.
Preliminary plan 129.

Lot.	Name of Land.	Extent. A. R. P.
6f ...	Egodahawatta ...	0 2 22
Surveyor-General's Office, Colombo, June 12, 1905.	Field sheet O ₃ 20 3-11	J. B. M. RIDOUT, for Surveyor-General.

from, and bounded as follows: on the north by Mulatiyanemukalana belonging to Crown; on the east by a road; on the south by Egodahawatta claimed by Hettiachchige Jayan and others; on the west by Mulatiyanemukalana belonging to Crown.

July 19, 1905.

Matara S. O. 1,258

J. G. FRASER,
Special Officer.

Order under Section 4, Sub-section (1), of "The Waste Lands Ordinances of 1897, 1899, 1900, and 1903," declaring Lands to be Crown Property.

In the matter of the lands commonly called or known as Minuwanwilahena *alias* Viharekele, Habarakadadeniya, Minuwanwiladeniya, Punchiminuwanwiladeniya, and Viharekele, situate in the village of Bamunugama in the Kandaboda pattu of the Matara District, in the Southern Province, and of "The Waste Lands Ordinances of 1897, 1899, 1900, and 1903."

WHEREAS in pursuance of section 1 of the said Ordinances it was duly notified on the Thirtieth day of December, One thousand Nine hundred and Four, that if no claim to the lands commonly called or known as Minuwanwilahena *alias* Viharekele, Habarakadadeniya, Minuwanwiladeniya, Punchiminuwanwiladeniya, and Viharekele, situate in the village of Bamunugama in the Kandaboda pattu of the Matara District, in the Southern Province, containing in extent 208 acres 1 rood and 23 perches, and shown as lots ^{6,584} K 558, L 558, M 558, 17,860, 1,558 in preliminary plan No. 98 and in the annexed certified tracings therefrom, was made to the Special Officer appointed under section 28 of the said Ordinances within the period of three months from the date specified in such notice, such lands would be deemed the property of the Crown and dealt with on account of the Crown (*vide* Notice No. 2,111):

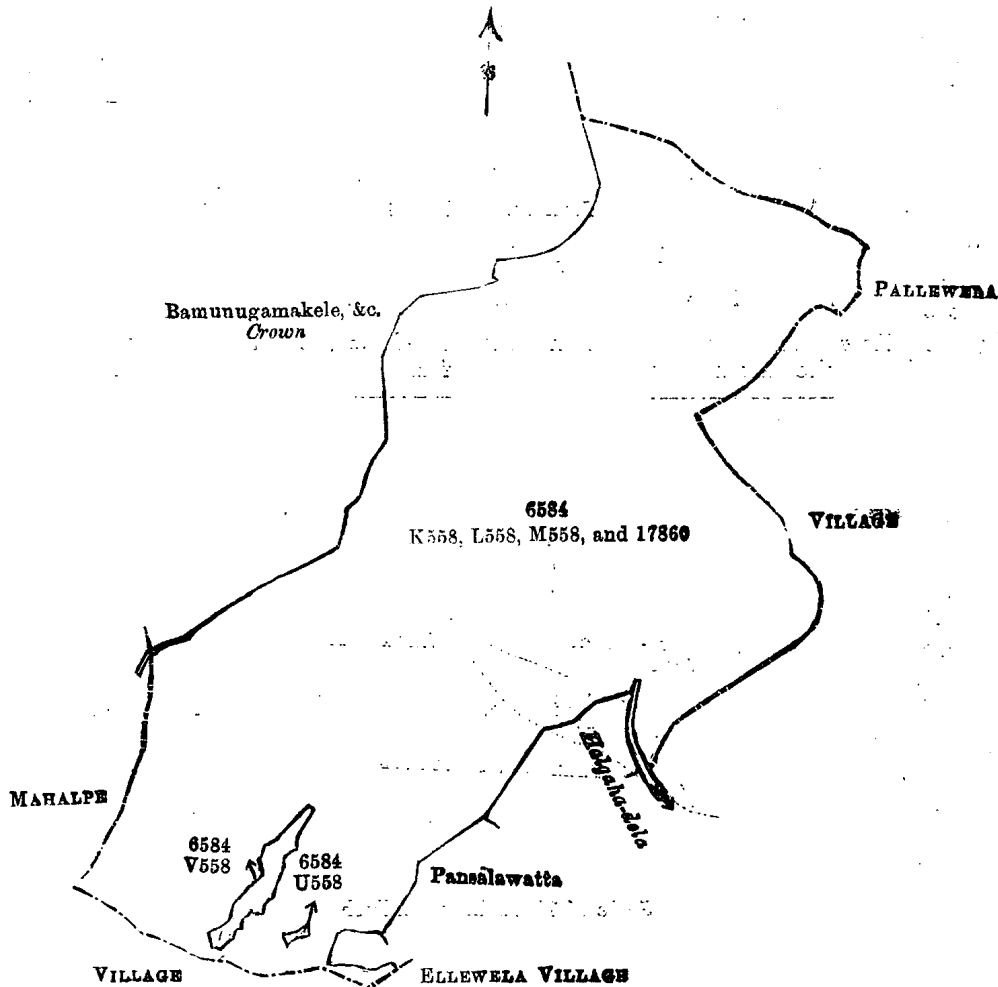
And whereas Makandure Dammapala Terunnanse of Beragama temple made claim thereto; and whereas the said claimant has withdrawn his claims to the said lands, I, John George Fraser, Special Officer appointed under section 28 of the said Ordinances, under and by virtue of the powers vested in me in that behalf by section 4 of the said Ordinances, do hereby on this 8th day of July, 1905, order and declare, under section 4, sub-section (1), of the said Ordinances, that the said lands, as more fully described herein below, are the property of the Crown.

Description of the Lands referred to.

The following lots situated in the village of Bamunugama in the Kandaboda pattu of the Matara District, in the Southern Province, as described in the annexed certified tracings :—

Lot.	I: Preliminary plan 98.		Extent.	
	Name of Land.		A.	R. P.
6,584 K 558	Minuwanwilahena <i>alias</i> Viharekele	...	196	0 0
6,584 L 558	Habarakadadeniya	...	2	0 8
6,584 M 558	Minuwanwiladeniya	...	3	0 0
6,584 17,860	Punchi Minuwanwiladeniya	...	0	1 0
			<u>201</u>	<u>1 8</u>

and bounded as follows : on the north by the village limit of Pallewela ; on the east by the village limit of Pallewela, the Halgahadola, Pansalawatta belonging to Bamunugama Vihare, the village limit



Scale of 16 Chains to an Inch.

Situation : Bamunugama village in Kandaboda pattu.

Lot.	Preliminary plan 98.		Extent.	
	Name of Land.		A.	R. P.
6,584 K 558	Minuwanwilahena <i>alias</i> Viharekele	...	196	0 0
6,584 L 558	Habarakadadeniya	...	2	0 8
6,584 M 558	Minuwanwiladeniya	...	3	0 0
6,584 17,860	Punchi Minuwanwiladeniya	...	0	1 0
			<u>201</u>	<u>1 8</u>

<i>Lots excluded.</i>					
Lot.	Name of Land.				Extent. A. R. P.
6,584 U 558	...	Pansalekumbura	0 0 15
6,584 V 558	...	Do.	1 3 13 •
					1 3 28
Surveyor-General's Office, Colombo, May 15, 1905.			Sheets O 20 VI. and O 20 X.		J. B. M. RIDOUT, for Surveyor-General.

of Ellewela; on the south by the village limit of Mahalpe; on the west by the village limit of Mahalpe, Bamunugamakele, &c., belonging to the Crown.

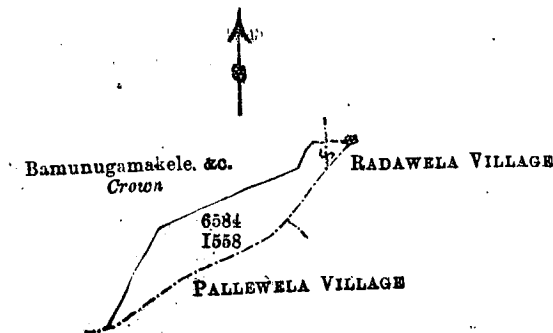
NOTE.—The following lots lying within the above boundaries are excluded from this order, and their aggregate acreage 1 acre 3 roods and 28 perches is not included in the acreage of 201 acres 1 rood and 8 perches given above:—

Preliminary plan 98.					
Lot.	Name of Land.				Extent. A. R. P.
6,584 U 558	...	Pansalekumbura	0 0 15
6,584 V 558	...	Do.	1 3 13
					1 3 28

II.

Preliminary plan 98.					
Lot.	Name of Land.				Extent. A. R. P.
6,584 I 558	...	Viharekele	7 0 15

and bounded as follows: on the north by Bamunugamakele, &c., belonging to the Crown, the village limit of Radawela, on the east by the village limit of Radawela, the village limit of Pallewela; on



Scale of 16 Chains to an Inch.

Situation: Bamunuwgama village in Kandaboda pattu.

Preliminary plan 98.

Lot.	Name of Land.				Extent. A. R. P.
6,584 I 558	...	Viharekele	7 0 15
Surveyor-General's Office, Colombo, May 15, 1905.			Sheet O 20 VI		J. B. M. RIDOUT, for Surveyor-General.

the south by the village limit of Pallewela; and on the west by Bamunugamakele, &c., belonging to the Crown.

July 8, 1905.

Matara-S. O, 1,259

J. G. FRASER,
Special Officer.

Order under Section 4, Sub-section (1), of "The Waste Lands Ordinances of 1897, 1899, 1900, and 1903," declaring Land to be Crown Property.

In the matter of the land commonly called or known as Kosgollekele, situate in the village of Metipimbiya in the Mahapalata korale of the Udukinda division, in the Province of Uva, and of "The Waste Lands Ordinances of 1897, 1899, 1900, and 1903."

WHEREAS in pursuance of section 1 of the said Ordinances it was duly notified on the 27th day of January, One thousand Nine hundred and Five, that if no claim to the land commonly called or known as Kosgollekele, situate in the village of Metipimbiya in the Mahapalata korale of the Udukinda division, in the Province of Uva, containing in extent 4 acres and 26 perches, and shown as lot 67 in preliminary plan No. 116 and in the annexed certified tracing therefrom, was made to the Special Officer appointed under section 28 of the said Ordinances within the period of three months from the date specified in such notice, such land would be deemed the property of the Crown and dealt with on account of the Crown (*vide* Notice No. 2,130):

And whereas (1) Ketakelagedara Heratmudiyanselage Vidane, (2) Ketakelagedara Heratmudiyanselage Banda Gamarala, both of Metipimbiya, (3) Dangomuwa Wijesinha Banda, Ratemahatmaya of Udukinda, and (4) Dambawinne Tikiri Kumarihami of Dambawinna made claim thereto; and whereas the said claimants have withdrawn their claims to the said land, I, John George Fraser, Special Officer appointed under section 28 of the said Ordinances, under and by virtue of the powers vested in me in that behalf by section 4 of the said Ordinances, do hereby on this 21st day of July, 1905, order and declare, under section 4, sub-section (1), of the said Ordinances, that the said land, as more fully described herein below, is the property of the Crown.

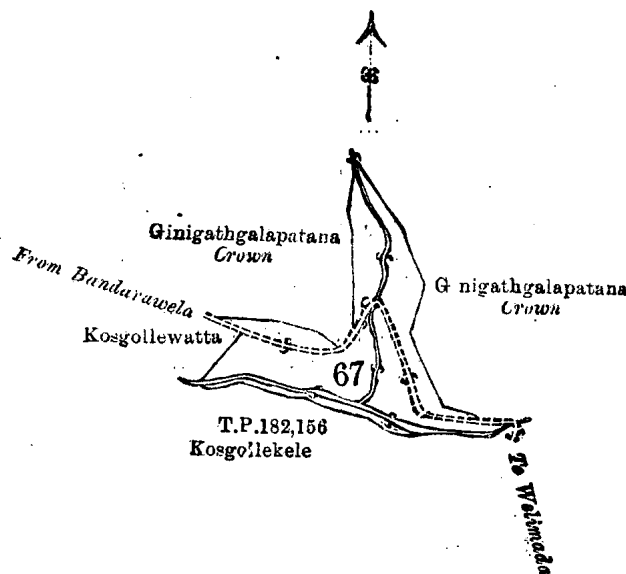
Description of the Land referred to.

The following lot situated in the village of Metipimbiya in the Mahapalata korale of the Udukinda division, in the Province of Uva, as described in the annexed certified tracing therefrom:—

Preliminary plan 116.

Lot.	Name of Land.	Extent. A. R. P.
67	Kosgollekele	4 0 26

and bounded as follows: on the north by the Ginigathgalapatana belonging to Crown; on the east by Ginigathgalapatana belonging to Crown, the minor road from Bandarawela to Welimada;



Scale of 8 Chains to an Inch.

Situation: Metipimbiya village in Udukinda division of Mahapalata korale.

Preliminary plan 116.

Lot.	Name of Land.	Extent. A. R. P.
67	Kosgollekele	4 0 26

Surveyor-General's Office,
Colombo, December 31, 1904.

Sheets M¹²₃₅₋₄₃ and M¹²₅₁₋₅₉

J. B. M. RIDOUT,
for Surveyor-General.

on the south by T.P. 182,156 (Kosgollekele belonging to H. E. Dambawinne); on the west by the Kosgollewatta claimed by Ketakelagedara Banda Gamarala, the minor road from Bandarawela to Welimada.

July 21, 1905,
Uva S. O. 686

J. G. FRASER,
Special Officer.

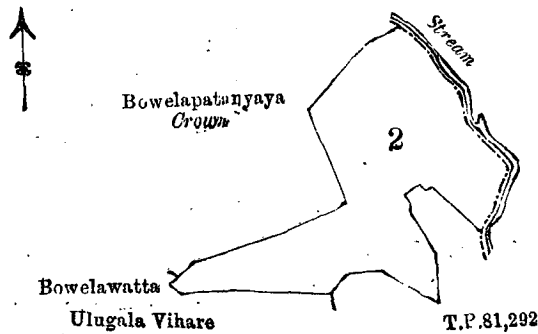
Badulla District Court, Case No. 1, 967.

Reference under Section 5 of "The Waste Lands Ordinances of 1897, 1899, 1900, and 1903."

In the matter of the land commonly called or known as Bowelahenyaya, situate the village of Bowela in the Dehiwinipalata korale of the Udukinda division, in the Province of Uva, and of "The Waste Lands Ordinances of 1897, 1899, 1900, and 1903."

THE notice required by section 1 of the said Ordinances having been duly given on the Twenty-eighth day of August, 1903, and published in the *Government Gazette* of the Twenty-eighth day of August, 1903, in respect of the land as more fully described below:—

The land commonly called or known as Bowelahenyaya, situate in the village of Bowela in Dehiwinipalata korale of the Udukinda division, in the Province of Uva, containing in extent 7 acres and 14 perches, shown as lot 2 in preliminary plan No. 42 and in the annexed certified tracing therefrom, and bounded as follows: on the north by Bowelapatanyaya belonging to Crown; on the east by a stream, Bowelakumburuyaya (T. P. 81,292); on the south by Bowelawatta claimed by Ulugala Vihare; on the west by Bowelapatanyaya belonging to Crown (*vide* Notice No. 1,709): And a claim having been made thereto by Sumana Tissa Unnanse of Ulugala Vihare, who is a minor, and Gamagedara Punchirala of Ulugala having been duly appointed by the District Judge, Badulla, as curator and guardian over the estate and person of the minor Sumana Tissa Unnanse of Ulugala, and due inquiry having been



Scale of 8 Chains to an Inch.

Situation: Bowela village in Dehiwinipalata korale.

Preliminary plan 42.

Lot.	Name of Land.	Extent.
		A. R. P.
2	Bowelahenyaya	7 0 14

Surveyor-General's Office,
Colombo, June 23, 1903.

Sheet M₅₀-58

P. D. WARREN,
Assistant Surveyor-General.

made by me, John George Fraser, Special Officer appointed under section 28 of the said Ordinances, into the said claim; and whereas I do not admit the claim of the said Sumana Tissa Unnanse of Ulugala; and have failed to enter into any agreement with the said Gamagedara Punchirala, curator and guardian over the estate and person of the said minor Sumana Tissa Unnanse of Ulugala in respect thereof, such claim is therefore referred by me, under the powers vested in me by sections 5 and 6 of the said Ordinances, to the District Judge of Badulla. The valuation of the above land is Rs. 70.

April 17, 1905.

J. G. FRASER,
Special Officer.

Decree.

In the District Court of Badulla.

Gamagedara Punchirala, curator and guardian over the estate and person of the minor Sumana Tissa Unnanse of Ulugala.....Claimant.

Class 1. No. 1,967. Against

The Government Agent of the Province of Uva, Badulla.....Respondent.

This action coming on for final disposal before A. C. Allnutt, Esq., District Judge of Badulla, on the 15th day of July, 1905, in the presence of Mr. Barandt L. Potger, Proctor, on the part of the respondent, and the curator and guardian over the estate and person of the minor claimant: It is ordered and declared that the land commonly called or known as Bowelahenyaya, situate in the village of Bowela in Dehiwinipalata korale of the Udukinda division, in the Province of Uva, containing in extent 7 acres and 14 perches, shown as lot 2 in preliminary plan 42 and in the certified tracing therefrom filed in this case, and bounded as follows: on the north by Bowelapatanyaya belonging to the Crown; on the east by a stream, Bowelakumburuyaya (T.P. 81,292); on the south by Bowelawatta claimed by Ulugala Vihare; on the west by Bowelapatanyaya belonging to the Crown.—is the property of the Crown.

And it is further ordered that the said claimant do pay to the respondent his costs of this action as taxed by the officer of the court.

The 15th day of July, 1905.

A. C. ALLNUTT,
District Judge.

True copy :

JNO. DHARMAKIRTI,
Secretary.

Uva S. O. 687

Order under Section 4, Sub-section (1), of "The Waste Lands Ordinances of 1897, 1899, 1900, and 1903," admitting Land to be Private Property.

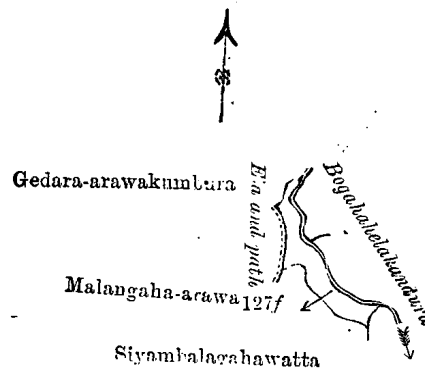
In the matter of the land commonly called or known as Gontawalamtenna *alias* Malangaha-arawehena, situate in the village of Halpe in the Kumbalwela korale of the Yatikinda division, in the Province of Uva, and of "The Waste Lands Ordinances of 1897, 1899, 1900, and 1903."

WHEREAS in pursuance of section 1 of the said Ordinances it was duly notified on the Twenty-seventh day of March, One thousand Nine hundred and Three, that if no claim to the land commonly called or known as Gontawalamtenna *alias* Malangaha-arawehena, situate in the village of Halpe in the Kumbalwela korale of the Yatikinda division, in the Province of Uva, containing in extent 2 roods and 14 perches, and shown as lot 127f in preliminary plan No. 36 and in the annexed certified tracing therefrom, was made to the Special Officer appointed under section 28 of the said Ordinances within the period of three months from the date specified in such notice, such land would be deemed the property of the Crown and dealt with on account of the Crown (*vide* Notice No. 1,415):

And whereas (1) Halpe Wijakoon Mudiyanseleage Punchirala Gamarala, (2) Disanayaka Mudiyanseleage Heen Menika, both of Kumbalwela, (3) Sellamma of Halpe, (4) Halpe Disanayaka Mudiyanseleage Hin Kiri Banda, (5) Halpe Disanayaka Mudiyanseleage Pattiyakumburegedara Sudu Banda, both of Kumbalwela palata, (6) Halpe Disanayaka Mudiyanseleage Kiri Banda, (7) Halpe Disanayaka Mudiyanseleage Punchi Banda, (8) Halpe Disanayaka Mudiyanseleage Appuhami, (9) Halpe Disanayaka Mudiyanseleage Mudiyanse, all of Kumbalwela korale, (10) Don Cornelis Appuhami, Arachchi of Halpegama, (11) Idamegama Idamegedara Appuhami made claim thereto, and I, John George Fraser, Special Officer appointed under section 28 of the said Ordinances, made due inquiry into such claim; and whereas the said 1st, 2nd, 3rd, 4th, 5th, 7th, 8th, 9th, 10, and 11th claimants have withdrawn their claims to the said land, I, with the consent of His Excellency the Governor, do hereby admit the claim of the said 6th claimant to the said land, as more fully described herein below, under section 4, sub-section (1), of the said Ordinances.

Description of the Land referred to.

The land commonly called or known as Gontawalamtenna *alias* Malangaha-arawehena, situate in the village of Halpe in the Kumbalwela korale of the Yatikinda division, in the Province of Uva, containing in extent 2 roods and 14 perches, shown as lot 127f in preliminary plan No. 36 and in the annexed certified tracing therefrom, and bounded as follows: on the north by Gedara-arawe-



Scale of 8 Chains to an Inch.

Situation: Halpe village in Kumbalwela korale of Yatikinda division.
Preliminary plan 36.

Lot.	Name of Land.	Extent. A. R. P.
127f	Gonthawalamtenna <i>alias</i> Malangaha-arawehena	0 2 14

Field sheet M ¹² 22-30

Surveyor-General's Office,
Colombo, May 12, 1905.

J. B. M. RIDOUT,
for Surveyor-General.

kumbura claimed by Disanayaka Mudiyanseleage Appuhami and others; on the east by the Bogahahelakandura, Siyambalagahawatta claimed by Disanayaka Mudiyanseleage Kiri Banda and others; on the south by Malangaha-arawa claimed by Disanayaka Mudiyanseleage Kiri Banda and others; on the west by an ela and a path.

July 13, 1905.
Uva S. O. 688

J. G. FRASER,
Special Officer.

Order under Section 4, Sub-section (1), of "The Waste Lands Ordinances of 1897, 1899, 1900, and 1903,"
admitting Land to be Private Property.

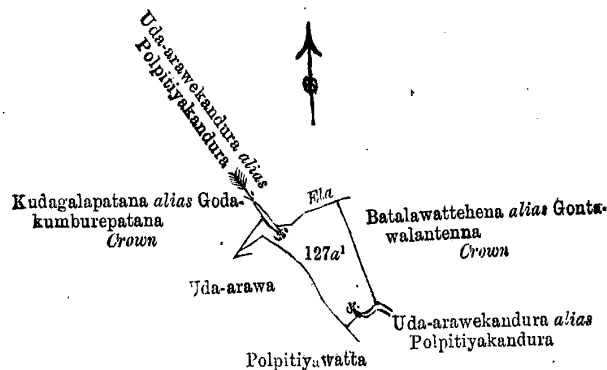
In the matter of the land commonly called or known as Batalawattehena *alias* Gontawalantenna, situate in the village of Halpe in the Kumbalwela korale of the Yatikinda division, in the Province of Uva, and of "The Waste Lands Ordinances of 1897, 1899, 1900, and 1903."

WHEREAS in pursuance of section 1 of the said Ordinances it was duly notified on the Twenty-seventh day of March, One thousand Nine hundred and Three, that if no claim to the land commonly called or known as Batalawattehena *alias* Gontawalantenna, situate in the village of Halpe in the Kumbalwela korale of the Yatikinda division, in the Province of Uva, containing in extent 1 acre 1 rood and 12 perches, and shown as lot 127a¹ in preliminary plan No. 36 and in the annexed certified tracing therefrom, was made to the Special Officer appointed under section 28 of the said Ordinances within the period of three months from the date specified in such notice, such land would be deemed the property of the Crown and dealt with on account of the Crown (*vide* Notice No. 1,415):

And whereas (1) Halpe Wijakoon Mudiyansele Punchirala Gamarala, (2) Disanayaka Mudiyansele Heen Menika, both of Kumbalwela, (3) Sellamma of Halpe, (4) Halpe Disanayaka Mudiyansele Hin Kiri Banda, (5) Halpe Disanayaka Mudiyansele Pattiyakumburagedara Sudu Banda, both of Kumbalwela palata, (6) Halpe Disanayaka Mudiyansele Kiri Banda, (7) Halpe Disanayaka Mudiyansele Punchi Banda, (8) Halpe Disanayaka Mudiyansele Appuhami, (9) Halpe Disanayaka Mudiyansele Mudiyanse, all of Kumbalwela korale, (10) Don Cornelis Appuhami Arachchi of Halpegama, and (11) Idamegama Idamegedara Appuhami made claim thereto, and I, John George Fraser, Special Officer appointed under section 28 of the said Ordinances, made due inquiry into such claim; and whereas the said 1st, 2nd, 3rd, 4th, 5th, 6th, 7th, 8th, 9th, and 11th claimants have withdrawn their claims to the said land, I, with the consent of His Excellency the Governor, do hereby admit the claim of the said 10th claimant to the said land, as more fully described herein below, under section 4, sub-section (1), of the said Ordinances.

Description of the Land referred to.

The land commonly called or known as Batalawattehena *alias* Gontawalantenna, situate in the village of Halpe in the Kumbalwela korale of the Yatikinda division, in the Province of Uva, containing in extent 1 acre 1 rood and 12 perches, shown as lot 127a¹ in preliminary plan No. 36 and in the annexed certified tracing therefrom, and bounded as follows: on the north by Kudagala-



Scale of 8 Chains to an Inch.

Situation: Halpe village in Kumbalwela korale of Yatikinda division.

Preliminary plan 36.

Lot.	Name of Land.	Extent.
		A. R. P.
127a ¹	Batalawattehena <i>alias</i> Gontawalantenna	1 1 12

Field sheet M₂₁₋₂₉¹²

Surveyor-General's Office,
Colombo, May 12, 1905.

J. B. M. RIDOUT,
for Surveyor-General.

patana *alias* Godakumburepatana belonging to Crown, the Uda-arawekandura *alias* Polpitiyakandura, an ela; on the east by Batalawattehena *alias* Gontawalantenna belonging to Crown; on the south by the Uda-arawekandura *alias* Polpitiyakandura, Polpitiyawatta claimed by Kumbalwela Pattini Dewale; on the west by Uda-arawa claimed by Don Cornelis Appuhami and others.

July 13, 1905.

Uva S. O. 689

J. G. FRASER,
Special Officer.

Order under Section 4, Sub-section (1), of "The Waste Lands Ordinances of 1897, 1899, 1900, and 1903," admitting Land to be Private Property.

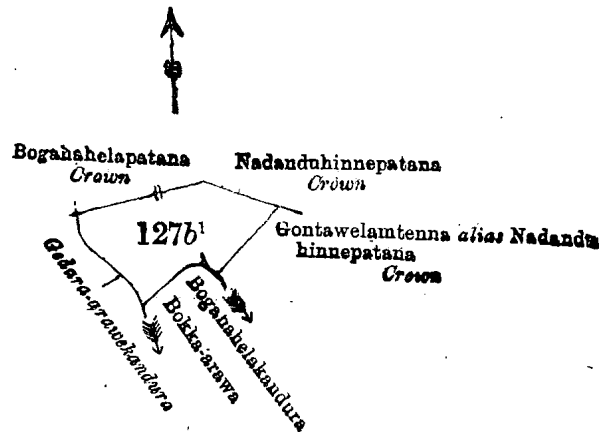
In the matter of the land commonly called or known as Kapuwatthena and Kahatagahawattehena, situate in the village of Halpe in the Kumbalwela korale of the Yatikinda division, in the Province of Uva, and of "The Waste Lands Ordinances of 1897, 1899, 1900, and 1903."

WHEREAS in pursuance of section 1 of the said Ordinances it was duly notified on the Twenty-seventh day of March, One thousand Nine hundred and Three, that if no claim to the land commonly called or known as Kapuwatthena and Kahatagahawattehena, situate in the village of Halpe in the Kumbalwela korale of the Yatikinda division, in the Province of Uva, containing in extent 2 acres 1 rood and 5 perches, and shown as lot 127b¹ in preliminary plan No. 36 and in the annexed certified tracing therefrom, was made to the Special Officer appointed under section 28 of the said Ordinances within the period of three months from the date specified in such notice, such land would be deemed the property of the Crown and dealt with on account of the Crown (*vide* Notice No. 1,415):

And whereas (1) Halpe Wijakoon Mudiyansele Punchirala Gamarala, (2) Disanayaka Mudiyansele Heen Menika, both of Kumbalwela, (3) Sellamma of Halpe, (4) Halpe Disanayaka Mudiyansele Hin Kiri Banda, (5) Halpe Disanayaka Mudiyansele Pattiyakumburegedara Sudu Banda, both of Kumbalwelapalata, (6) Halpe Disanayaka Mudiyansele Kiri Banda, (7) Halpe Disanayaka Mudiyansele Punchi Banda, (8) Halpe Disanayaka Mudiyansele Appuhami, (9) Halpe Disanayaka Mudiyansele Mudiyanse, all of Kumbalwela korale, (10) Don Cornelis Appuhami Arachchi of Halpegama, (11) Idamegama Idamegedara Appuhami, (12) Ratnayaka Mudiyansele Kumarihami of Halpe made claim thereto, and I, John George Fraser, Special Officer appointed under section 28 of the said Ordinances, made due inquiry into such claim; and whereas the said 1st, 2nd, 3rd, 5th, 6th, 7th, 8th, 9th, 10th, and 11th claimants have withdrawn their claims to the said land, I, with the consent of His Excellency the Governor, do hereby admit the claim of the said 4th and 12th claimants to the said land, as more fully described herein below, under section 4, sub-section (1), of the said Ordinances.

Description of the Land referred to.

The land commonly called or known as Kapuwatthena and Kahatagahawattehena, situate in the village of Halpe in the Kumbalwela korale of the Yatikinda division, in the Province of Uva, containing in extent 2 acres 1 rood and 5 perches, shown as lot 127b¹ in preliminary plan No. 36 and



Scale of 8 Chains to an Inch.

Situation: Halpe village in Kumbalwela korale of Yatikinda division.

Preliminary plan 36.

Lot.	Name of Land.	Extent. A. R. P.
127b ¹ ...	Kapuwatthena and Kahatagahawattehena ...	2 1 5

Field sheet M₂₂₋₃₀¹²

Surveyor-General's Office,
Colombo, May 12, 1905.

J. B. M. RIDOUT,
for Surveyor-General.

in the annexed certified tracing therefrom, and bounded as follows: on the north by Bogahahelapatana belonging to Crown, Nadanduhinnepatana belonging to Crown; on the east by Gontawelamtenna *alias* Nadanduhinnepatana belonging to Crown; on the south by the Bogahahelakandura, Bokka-arawa claimed by Halpe Appuhami; on the west by the Gedara-arawekandura.

July 13, 1905.
Uva S. O. 690

J. G. FRASER,
Special Officer.

Order under Section 4, Sub-section (1), of "The Waste Lands Ordinances of 1897, 1899, 1900, and 1903," admitting Land to be Private Property.

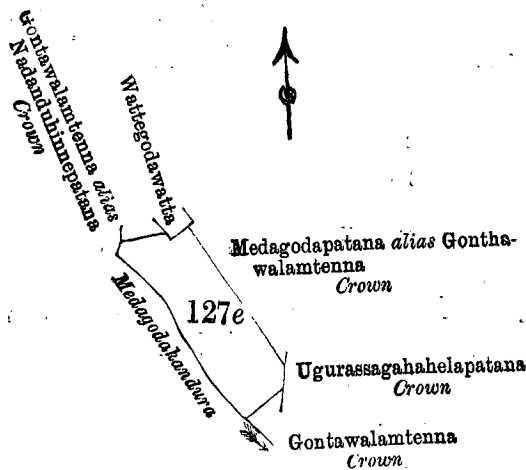
In the matter of the land commonly called or known as Medagodahena, situate in the village of Halpe in the Kumbalwela korale of the Yatikinda division, in the Province of Uva, and of "The Waste Lands Ordinances of 1897, 1899, 1900, and 1903."

WHEREAS in pursuance of section 1 of the said Ordinances it was duly notified on the 27th day of March, One thousand Nine hundred and Three, that if no claim to the land commonly called or known as Medagodahena, situate in the village of Halpe in the Kumbalwela korale of the Yatikinda division, in the Province of Uva, containing in extent 2 acres 1 rood and 20 perches, and shown as lot 127e in preliminary plan No. 36 and in the annexed certified tracing therefrom, was made to the Special Officer appointed under section 28 of the said Ordinances within the period of three months from the date specified in such notice, such land would be deemed the property of the Crown and dealt with on account of the Crown (*vide* Notice No. 1,415) :

And whereas (1) Halpe Wijakoon Mudiyansele Punchirala Gamarala, (2) Disanayaka Mudiyansele Heenmenika, both of Kumbalwela, (3) Sellamma of Halpe, (4) Halpe Disanayaka Mudiyansele Hinkiri Banda, (5) Halpe Disanayake Mudiyansele Pattiyakumburegedara Sudu Banda, both of Kumbalwela palata, (6) Halpe Disanayake Mudiyansele Kiri Banda, (7) Halpe Disanayake Mudiyansele Punchi Banda, (8) Halpe Disanayake Mudiyansele Appuhami, (9) Halpe Disanayake Mudiyansele Mudiyanse, all of Kumbalwela korale, (10) Don Cornelis Appuhami, Arachchi of Halpegama, (11) Idamegama Idamegedara Appuhami made claim thereto, and I, John George Fraser, Special Officer appointed under section 28 of the said Ordinances, made due inquiry into such claim; and whereas the said 1st, 2nd, 3rd, 4th, 5th, 6th, 7th, 10th, and 11th claimants have withdrawn their claims to the said land, I, with the consent of His Excellency the Governor, do hereby admit the claim of the said 8th and 9th claimants to the said land, as more fully described herein below, under section 4, sub-section (1), of the said Ordinances.

Description of the Land referred to.

The land commonly called or known as Medagodahena, situate in the village of Halpe in the Kumbalwela korale of the Yatikinda division, in the Province of Uva, containing in extent 2 acres 1 rood and 20 perches, shown as lot 127e in preliminary plan No. 36 and in the annexed certified tracing



Scale of 8 Chains to an Inch.

Situation : Halpe village in Kumbalwela korale of Yatikinda division.

Preliminary plan 36.

Lot.	Name of Land.	Extent.
		A. R. P.
127e	Medagodahena	2 1 20

Surveyor-General's Office, Colombo, May 12, 1905. Field sheet M₂₂-30 J. B. M. RIDOUT, for Surveyor-General.

therefrom, and bounded as follows: on the north by Gontawalamtenna alias Nadanduhinnepatana belonging to Crown, Wattegodawatta claimed by W. Punchirala; on the east by Medagodapatana alias Gontawalamtenna belonging to Crown; on the south by Uguressagahahelapatana belonging to Crown, Gontawalamtenna belonging to Crown; on the west by the Medagodakandura.

July 13, 1905.
Uva S. O. 691

J. G. FRASER,
Special Officer.

Order under Section 4, Sub-section (1), of "The Waste Lands Ordinances of 1897, 1899, 1900, and 1903," admitting Land to be Private Property.

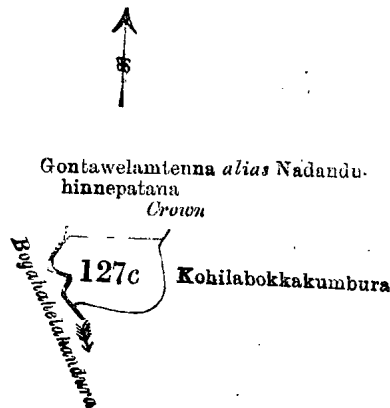
In the matter of the land commonly called or known as Kahatagahahena *alias* Gontawelamtenna, situate in the village of Halpe in the Kumbalwela korale of the Yatikinda division, in the Province of Uva, and of "The Waste Lands Ordinances of 1897, 1899, 1900, and 1903."

WHEREAS in pursuance of section 1 of the said Ordinances it was duly notified on the Twenty-seventh day of March, One thousand Nine hundred and Three, that if no claim to the land commonly called or known as Kahatagahahena *alias* Gontawelamtenna, situate in the village of Halpe in the Kumbalwela korale of the Yatikinda division, in the Province of Uva, containing in extent 1 acre and 20 perches, and shown as lot 127c in preliminary plan No. 36 and in the annexed certified tracing therefrom, was made to the Special Officer appointed under section 28 of the said Ordinances within the period of three months from the date specified in such notice, such land would be deemed the property of the Crown and dealt with on account of the Crown (*vide* Notice No. 1,415):

And whereas (1) Halpe Wijakoon Mudiyansele Punchirala Gamarala, (2) Disanayaka Mudiyansele Heen Menika, both of Kumbalwela, (3) Sellamma of Halpe, (4) Halpe Disanayaka Mudiyansele Hin Kiri Banda, (5) Halpe Disanayaka Mudiyansele Pattiyakumburegedara Sudu Banda, both of Kumbalwela palata, (6) Halpe Disanayaka Mudiyansele Kiri Banda, (7) Halpe Disanayaka Mudiyansele Punchi Banda, (8) Halpe Disanayaka Mudiyansele Appuhami, (9) Halpe Disanayaka Mudiyansele Mudiyanse, all of Kumbalwela korale, (10) Don Kornelis Appuhami, Arachchi of Halpegama, (11) Idamegama Idamegedara Appuhami made claim thereto, and I, John George Fraser, Special Officer appointed under section 28 of the said Ordinances, made due inquiry into such claim; and whereas the said 1st, 2nd, 3rd, 4th, 5th, 6th, 7th, 8th, 9th, and 10th claimants have withdrawn their claims to the said land, I, with the consent of His Excellency the Governor, do hereby admit the claim of the said 11th claimant to the said land, as more fully described herein below, under section 4, sub-section (1), of the said Ordinances.

Description of the Land referred to.

The land commonly called or known as Kahatagahahena *alias* Gontawelamtenna, situate in the village of Halpe in the Kumbalwela korale of the Yatikinda division, in the Province of Uva, containing in extent 1 acre and 20 perches, shown as lot 127c in preliminary plan No. 36 and in the annexed certified tracing therefrom, and bounded as follows: on the north by Gontawelamtenna



Scale of 8 Chains to an Inch.

Situation: Halpe village in Kumbalwela korale of Yatikinda division.
Preliminary plan 36.

Lot.	Name of Land.	Extent.
A. R. P.		
127c	Kahatagahahena <i>alias</i> Gontawelamtenna	1 0 20
Surveyor-General's Office, Colombo, May 12, 1905.	Field sheet M. 12 22-30	J. B. M. RIDOUT, for Surveyor-General.

alias Nadanduhinnepatana belonging to Crown; on the east and south by Kohilabokkakumbura claimed by Halpe Kiri Banda and others; on the west by the Bogahahelakandura.

July 13, 1905.
Uva S. O. 692

J. G. FRASER,
Special Officer.

PRELIMINARY NOTICES.

Notice under "The Waste Lands Ordinances of 1897, 1899, 1900, and 1903."

TAKE notice, that unless within three months from the 15th day of September, 1905, the persons, if any, who claim any interest in the lands hereinafter mentioned or in any one or more of such lands, make claim in person or in writing to the said lands or any of them or to some interest therein to W. E. Wait, Esq., Special Officer appointed under section 28 of "The Waste Lands Ordinances, 1897, 1899, 1900, and 1903," at his office at Hill House, Mutwal, Colombo :

Such Special Officer, in pursuance of the powers vested in him by the said Ordinances, will declare by writing under his hand that the said lands, to which no claim has been made, are the property of the Crown.

W. E. WAIT,
Special Officer.

Description of the Lands referred to.

The following lots situated in the village of Wetiya in the Pahamedagandahe tulana of the Nuwaragam korale of the Nuwaragam palata, in the North-Central Province, as described in the annexed certified tracing :—

Preliminary plan 312.

Lot.	Name of Land.	Extent.		
		A.	R.	P.
1	Wetiya-wekele	491	2	10
2	Wetiya-wehena	5	2	15
		497	0	25

and bounded as follows : on the north by the Pin-para from Andarawewa to Ihala Talawe ; on the east by the village limit of Yalagama, the village limit of Ratmalgahawewa ; on the south by the village limit of Helebewa ; on the west by the village limit of Andarawewa in Wilachchiya korale.

NOTE.—The following lots lying within the above boundaries are excluded from this notice, and their aggregate acreage of 19 acres 1 rood and 5 perches is not included in the acreage of 497 acres and 25 perches given above :—

Preliminary plan 312.

Lot.	Name of Land.	Extent.		
		A.	R.	P.
3	Wetiya-wewela	6	0	20
4	Wetiya-wewewa	10	2	10
5	Helebewakumbura	2	2	15
		19	1	5

විෂය 1905 කවු ආප්ත වූ මස 15 වෙනි දින පටන් තුන් මාසයක් ඇතුළතදී මෙහි පහත දක්වන ඉඩම්වලට නොහොත් ඉන් එකකට නොහොත් වැඩිගණනකට යම් අයිතිවාසිකමක් තිබෙන යම් අයවල් ඇත්නම් ඒ අය විසින් ඉඩුබිම් සම්බන්ධව වර්ෂ 1897, 1899, 1900 සහ 1903 වන අභ්‍යුපණවල 28 වෙනි වගන්තියේ ප්‍රකාරයට පත්කරණු ලැබූ විශේෂ මන්ත්‍රීවරයානන්තාන්තේශ්වරයාගේ කොළඹ මෝදර හිල් හවුස්හි කන්තෝරුවේදී බඩලිපි. ජ. වේට් උන්තාන්තේශ්වරයාගේ ඉදිරිපිටදී ඇති පෙනීසිට හෝ ලියවිල්ලකින් එකී ඉඩම්වලට නොහොත් ජිට් ඇති යම් කොටසකට කිසි අයිතිවාසිකමක් පෙන්වා සිටින්නට නොයෙදුනොත්, එකී විශේෂ මන්ත්‍රීවරයානන්තාන්තේශ්වරයාගේ අභ්‍යුපණවලට ලියවී තිබෙන බලවල ප්‍රකාරයට අයිතිවාසිකම් නොතිබෙනු එකී ඉඩම් එක්කෝ එයින් අයිතිවාසිකමක් ගෙන හැර දක්වන්නට නොයෙදුන ආදම් ඉඩම් ග්‍රහණයක ඉඩම් හැටියට උන්තාන්තේශ්වරයාගේ අත්සන ඇති ලියවිල්ලකින් උන්තාන්තේශ්වරයාගේ ප්‍රකාශකරන බව මෙයින් දැනගත හැකිය.

බඩලිපි. ජ. වේට්,
විශේෂ මන්ත්‍රීවරයානන්තාන්තේශ්.

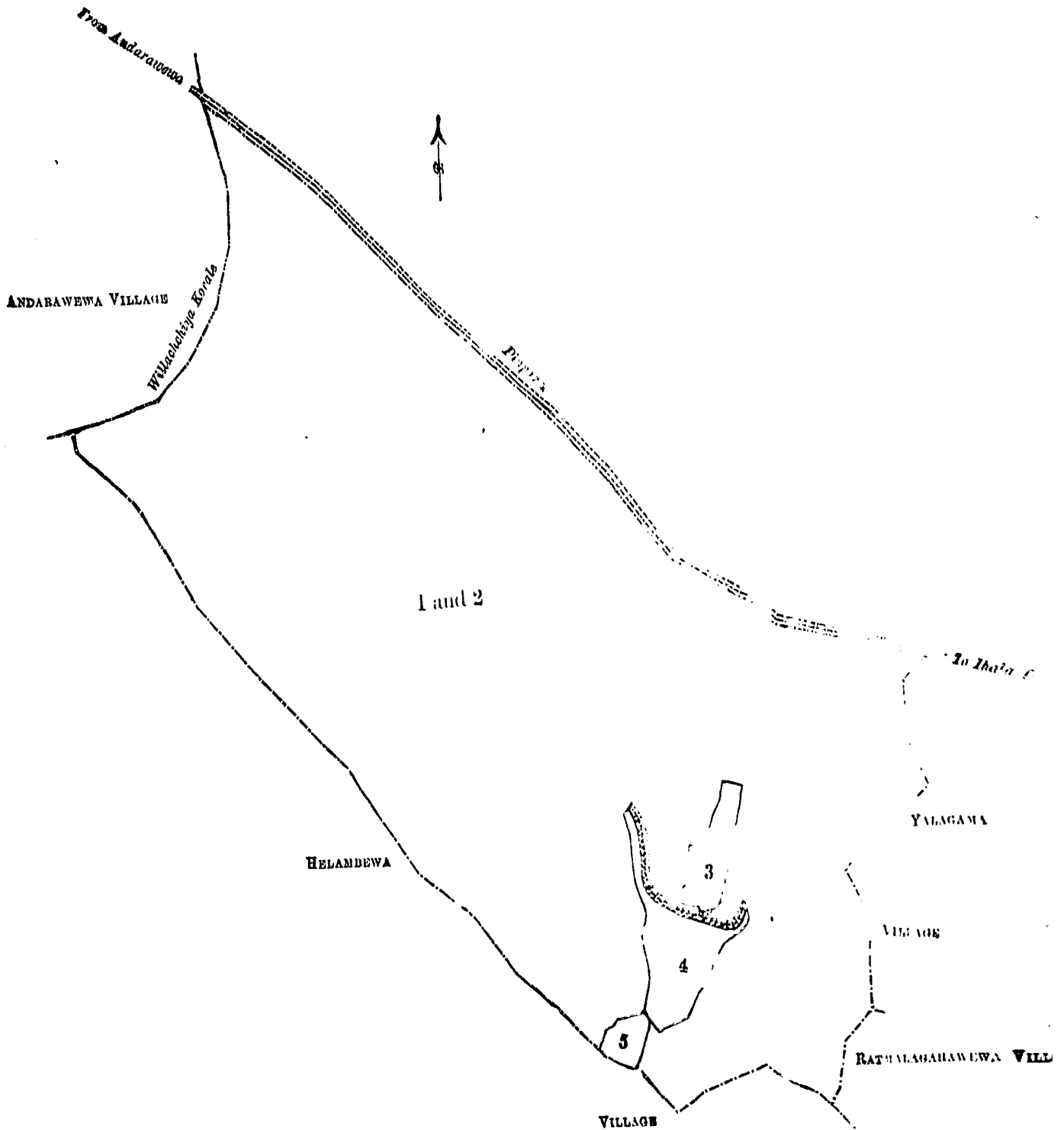
ඉඩම්වල තොරතුරු.

උතුරු මධ්‍යම දිසාවේ නුවරගම්පලාගේ නුවරගම්කෝරලේ පහලමැදගන්දණතුලාගේ වැටියාව යන ගම පිහිටා තිබෙන මිට අඩුනු සහතික සිතියමේ පෙනීයන මෙහි පහත දක්වන බිම්කවිටි, එනම් :—

මුල් සිතියම 312.

බිම්කවිටිය.	ඉඩමේ නම.	බිම්තරම.		
		අ.	ර.	ප.
1	වැටියාවෙකැලේ	491	2	10
2	වැටියාවෙහේන	5	2	15
		497	0	25

මිට මාසිම—උතුරු අන්දරුවැවේ සිට ඉහලතලාවට යන පිත්පාරද; නැගෙනහිරට යාලගම යන ගමේ ගම් ඉමද, රත්මල්ගහවැව යන ගමේ ගම්ඉමද; දකුණට හැලෙම්බැව යන ගමේ ගම්ඉමද; බස්නාහිරට විලවිටියකෝරලේ අන්දරුවැව යන ගමේ ගම්ඉමද.



Scale of 16 Chains to an Inch.

Situation : Wetiya village in Pahala Medagandahe tulana of Nuwaragam korale.
Preliminary plan 312.

Lot.	Name of Land	Extent.
		A. R. P.
1	Wetiya wekele	401 2 10
2	Wetiya wehena	5 2 15
		<u>407 0 25</u>

Lots excluded.

Lot.	Name of Land.	Preliminary plan 312.		
		A.	R.	P.
3	Wetiyawewela	6	0	20
4	Wetiyawewewa	10	2	10
5	Helembewakumbura	2	2	15
		<u>19</u>	<u>1</u>	<u>5</u>

Sheets F⁸ 39-47, F⁸ 40-48, & F⁸ 56-64

Surveyor-General's Office,
Colombo, August 19, 1905.

J. B. M. RIDOUT,
for Surveyor-General.

2,282

Anuradhapura S. O. 86—1905

Notice under "The Waste Lands Ordinances of 1897, 1899, 1900, and 1803."

TAKE notice, that unless within three months from the 15th day of September, 1905, the persons, if any, who claim any interest in the land hereinafter mentioned, make claim in person or in writing to the said land or to some interest therein to W. E. Wait, Esq., Special Officer appointed under section 28 of "The Waste Lands Ordinances, 1897, 1899, 1900, and 1903," at his office at Hill House, Mutwal, Colombo:

Such Special Officer, in pursuance of the powers vested in him by the said Ordinances, will declare by writing under his hand that the said land, to which no claim has been made, is the property of the Crown.

W. E. WAIT,
Special Officer.

Description of the Land referred to.

The land commonly called or known as Yalagamakele, situated in the village of Yalagama in the Pahala-medagandahe tulana of the Nuwaragam korale of the Nuwaragam palata, in the North-Central Province, containing in extent 117 acres 2 roods and 20 perches, shown as lot 1 in preliminary plan 313 and in the annexed certified tracing therefrom, and bounded as follows: on the north by the village limit of Pahala Talawa; on the east by the village limit of Kumbukgahawewa; on the south by the village limit of Ratmalagahawewa; on the west by the village limit of Wetiyawa.

NOTE.—The following lots lying within the above boundaries are excluded from this notice, and their aggregate acreage of 27 acres and 30 perches is not included in the acreage of 117 acres 2 roods and 20 perches given above:—

Lot.	Name of Land.	Preliminary plan 313.		
		A.	R.	P.
2	Yalagamawewa	16	2	20
3	Ratmalagahawewawela	1	2	10
4	Yalagamakumbura	9	0	0
		<u>27</u>	<u>0</u>	<u>30</u>

විෂි 1905 ක්වූ සැප්තැම්බ් 15 වෙනි දින පටන් තුන් මාසයක් ඇතුළතදී මෙහි පහත දක්වන ඉඩමට හෝ එහි කොටසකට හෝ අයිතියකට නිබන්ධනය කියන යම් අයෙක් ඇත්නම් ඒ අය විසින් මුද්‍රාත්මකව විෂි 1897, 1899, 1900 සහ 1903 හේ අඥාපණවලට 28 වෙනි වගන්තියේ ප්‍රකාරයට පත්කරණු ලැබූ විෂය මන්ත්‍රීය වරයානන්තාන්තේයේ කොළඹ මෝදර හිල් හවුස්හි කන්තෝරුවේදී බිඳිලි. ඊ. වේව් ප්‍රන්තාන්තේයේ ඉදිරිපිටට ඇවිත් පෙනීසිට හෝ ලියවිල්ලකින් එකී ඉඩමට හෝ එහි කොටසකට අයිතිය පෙන්වාසිවින්ට නොගෙදුනොත්, එකී විෂය මන්ත්‍රීය වරයානන්තාන්තේයේ ඉහතකී අඥාපණවලින් ලැබී නිබන්ධන බලවල ප්‍රකාරයට, අයිතියාසිකම් නොකියාසු එකී ඉඩම රජසන්තක ඉඩමක්ය කියා ප්‍රන්තාන්තේයේ අත්සන ඇති ලියවිල්ලකින් ප්‍රන්තාන්තේයේ විසින් ප්‍රකාශකරණ බව මෙහි දැනගත යුතුයි.

බිඳිලි. ඊ. වේව්,
විෂය මන්ත්‍රීය වරයානන්තාන්තේයේ.

ඉඩමේ තොරතුරු.

පුතුරු මධ්‍යම දිසාවේ නුවරගම්පලානේ නුවරගම්කෝරලේ පහල මැදහන්දහේනුලානේ යාලගම යන ගම පිහිටා නිබන්ධන මිට අවුනාසු සහතික සිතියමේ පෙතියන අක්කර 117 කුත් රූඩ් 2 කුත් පර්ච් 20 ක් බිම්තරම ඇති සමාන්‍ය වශයෙන් යාලගමකැලේ කියන නොහොත් ඒ නමින් දැනගත නිබන්ධන 313 හේ මුල් සිතියමේ 1 හේ පෙන්වන බිම්කවිටියට මාසිම:—පුතුරට පහලතලාව යන ගමේ ගම්ඉමද; නැගෙනහිරට කුඹුක්ගහවැව යන ගමේ ගම්ඉමද; දකුණට රත්මලගහවැව යන ගමේ ගම්ඉමද; බස්නාහිරට වැටියාව යන ගමේ ගම්ඉමද.

[ඉහතකී මාසිමවලට මැදිවූ මෙහි පහත දක්වන බිම්කවිටි මෙම දැන්වීමෙන් අත්හැරියවන ඒවායේ මුළු බිම් තරම වන අක්කර 27 කුත් පර්ච් 30 හ ඉහතකී අක්කර 117 කුත් රූඩ් 2 කුත් පර්ච් 20 ක් බිම්තරමේ අඩංගු නොවෙන වගන් මෙහි දැනගත යුතුයි.]

බිම්කවිටිය.		මුල් සිතියම 313.		බිම්තරම.
		ඉඩමේ නම.		අ. රූ. ප.
2	...	යාලගමවැව	...	16 2 20
3	...	රත්මලගහවැවවෙල	...	1 2 10
4	...	යාලගමකුඹුර	...	9 0 0
				<u>27 0 30</u>

இதன்பின் சொல்லப்படும் காணியில் எவ்வத உடந்தையாயினுத் தங்களுக்குண்டென உரித்துப்பேசுவோர்கள் யா ருமிருந்தால், அவர்கள், 1905 ம் ஆண்டு செப்டெம்பர் (புரட்டாசி) மீ 15 ந் தேதி துவக்கம் மூன்று மாசத்திற்கு ன், 1897 முதல் 1903 ம் ஆண்டு வரையுள்ள பாணிலச்சட்டங்களின் 28 ம் பிரிவின் பிரகாரம் ஏற்படுத்திய வீசேஷ உத்தி யோகத்தர் டபிள்யு. ஈ. வெயிற்றுரை அவர்களிடம் கொழும்பு முகத்துவாரம் “ஹில் ஹவுஸ்” என்னும் அவருடைய கந் தோரில் முகாமுகமாயேனும் எழுத்து மூலமாயேனும் தங்களுக்குண்டெனும் உரித்தை அல்லது உடந்தையைத் தெரிவி யாவிடில், சொல்லிய வீசேஷ உத்தியோகத்தர் சொல்லிய சட்டங்களால் நமக்கு உண்டாய அதிகாரத்தைக்கொண்டு உரித்துப்பேசப்படாததாகிய சொல்லிய காணியை முடிக்குரிய ஆதனமென தமது கைச்சாத்திட்டு எழுத்து மூலமாய் வெளிப்படுத்துவார் என்பதை அறிந்துகொள்க.

டபிள்யு. ஈ. வெயிற்,
வீசேஷ உத்தியோகத்தர்.

சட்டிய காணியின் விவரம்.

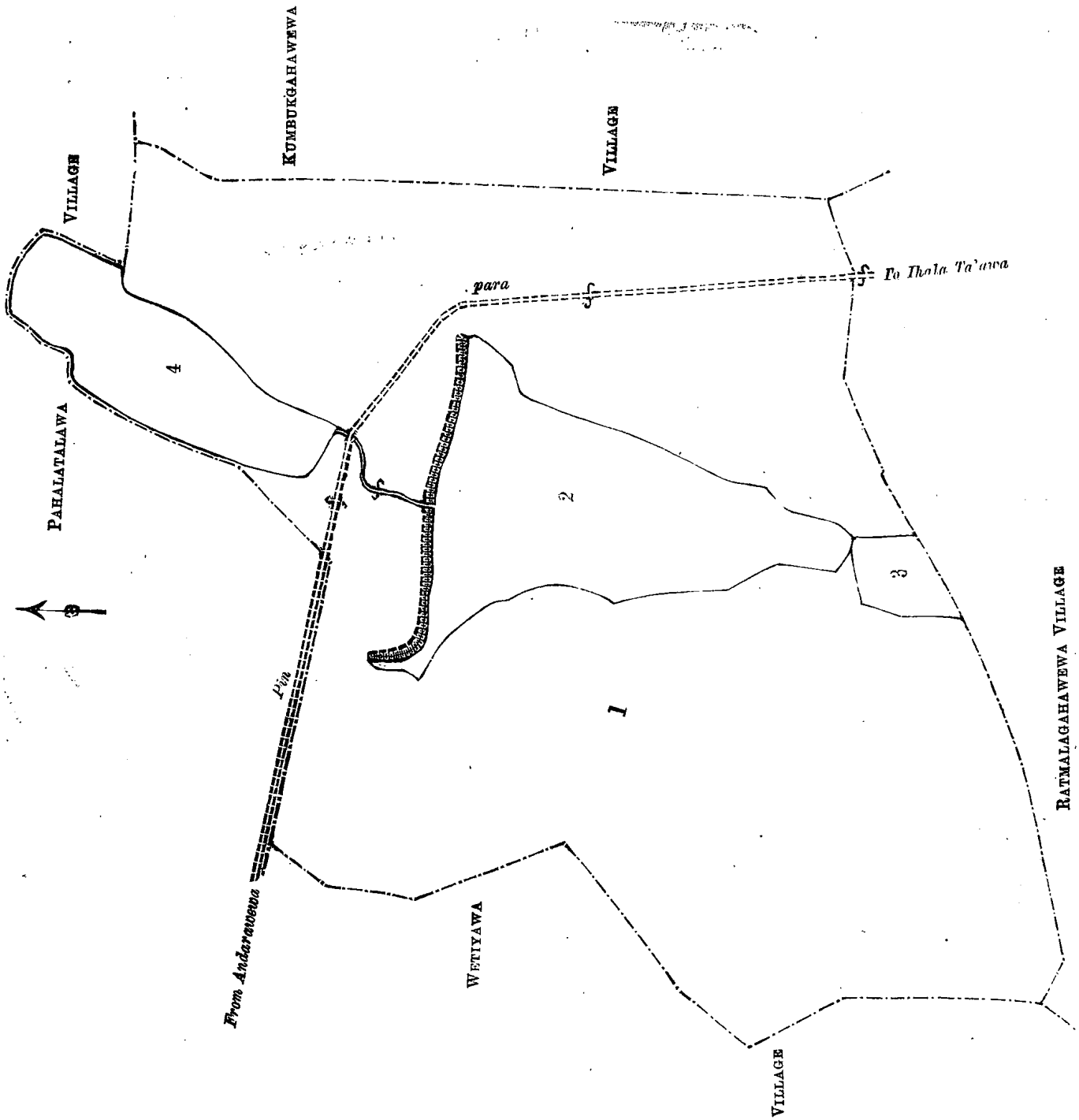
வடமத்திய மாகாணம் துவரகம்பளாத்தை துவரகம்கோறான பகலமெதகந்தாகேதுலானையைச்சேர்ந்த யாலகம என்னும் கிராமத்திலுள்ள இத்துடனணக்கப்படும் உறுதிப்படுத்திய படப்பிரதியில் விவரித்தபடியே, 117 ஏக்கர் 2 அட 20 பேட்சு வீசாலமுடையதும், சாமானியமாய் யாலகமகேவே என்னும் பெயரிலுல் அழைக்கப்பட்டு அல்லது அறியப் பட்டுவருவதும் 313 ம் இலக்கப் பிரதமப்ப -த்தில் 1 ம் துண்டாய்க் காட்டப்பட்டதுமான காணித்துண்டு; இதற்கெல் லை: வடக்கு-பகலதலாவேக் கிராம எல்லை; கிழக்கு-கும்புக்காவெவக் கிராம எல்லை; தெற்கு-ரத்மலகாவெவக் கிராம எல்லை; மேற்கு-வெற்றியாவக் கிராம எல்லை.

கவனிப்பு.—முன்சொன்ன எல்லைகளுக்குட்பட்டனவாகிய கீழ்க் குறிக்குங் காணித்துண்டுகள் இவ்வறிவித்தவின் ன் றும் நீக்கப்பட்டிருக்கின்றன வென்பதையும், அவைகளின் வீசாலத்தொகையாகும் 27 ஏக்கர் 30 பேட்சும் முன்சொன்ன 117 ஏக்கர் 2 அட 20 பேட்சுக்குள் அடங்கவில்லை என்பதையும் கவனிக்கவேண்டியது :—

பிரதம படம் 313.

காணித்துண்டு.	காணியின் பெயர்.	வீசாலம். ஏ. அ. பே.
2	யாலகமவெவ	16 2 20
3	ரத்மலகாவெவவெவ	1 2 10
4	யாலகமகும்புற	9 0 0
		<hr/>
		27 0 30

[For Tracings see page 1125.]



Scale of 8 Chains to an Inch.

Situation : Yalagama village in Pahala Medagandahe tulana of Nuwaragam korale.
Preliminary plan 313.

Lot.	Name of Land.	Extent.		
		A.	R.	P.
1	Yalagamakele	117	2	20
	<i>Lots excluded.</i>			
2	Yalagamawewa	16	2	20
3	Ratmalagahawewawela	1	2	10
4	Yalagamakumbura	9	0	0
		<u>27</u>	<u>0</u>	<u>30</u>

Sheet F ⁸ 40—48

Surveyor-General's Office,
Colombo, August 19, 1905.
2,283

J. B. M. RIDOUT,
for Surveyor-General.
Anuradhapura S. O. 87—1905

Notice under "The Waste Lands Ordinances of 1897, 1899, 1900, and 1903."

TAKE notice, that unless within three months from the 15th day of September, 1905, the persons, if any, who claim any interest in the lands hereinafter mentioned or in any one or more of such lands, make claim in person or in writing to the said lands or any of them or to some interest therein to W. E. Wait, Esq., Special Officer appointed under section 28 of "The Waste Lands Ordinances, 1897, 1899, 1900, and 1903," at his office at Hill House, Mutwal, Colombo :

Such Special Officer, in pursuance of the powers vested in him by the said Ordinances, will declare by writing under his hand that the said lands or such of them, as to which no claim has been made, are the property of the Crown.

W. E. WAIT,
Special Officer.

Description of the Lands referred to.

The following lots situated in the village of Gonungama in the Pahalamedagandahe tulana of the Nuwaragam korale of the Nuwaragam palata, in the North-Central Province, as described in the annexed certi-fied tracing :—

Preliminary plan 337.

Lot.	Name of Land.	Extent.	
		A.	R. P.
1 ..	Gonungamakele ..	222	0 10
4 ..	Gonungamahena ..	2	3 30
		<u>225</u>	<u>0 0</u>

and bounded as follows : on the north by the village limit of Tammannewa ; on the east by the village limit of Migassegama ; on the south by the village limit of Palugollegama ; on the west by the village limit of Tammannewa.

NOTE.—The following lots lying within the above boundaries are excluded from this notice, and their aggregate acreage of 6 acres and 7 perches is not included in the acreage of 225 acres given above :—

Preliminary plan 337.

Lot.	Name of Land.	Extent.	
		A.	R. P.
2 ..	Gonungamawewa ..	2	3 12
3 ..	Gonungamawela ..	3	0 35
		<u>6</u>	<u>0 7</u>

මේ 1905කට පැවැත්වූ මස 15 වෙනි දින පවත් වූ නැවත සොයා ගැනීමේ මෙහි පහත දැක්වෙන ඉඩම්වලට නොහොත් ඉන් එකකට නොහොත් වැඩිගණනාවට යම් අයිතිවාසිකමක් තිබෙන යම් අයවල් ඇත්නම් ඒ අය විසින් මුද්‍රාති සම්බන්ධ වූ 1897, 1899, 1900 සහ 1903 වෛ අඟුරු පනත්වල 28 වෙනි වගන්තියේ ප්‍රකාරයට පත්කරණු ලැබූ විශේෂ මන්ත්‍රීවරයානන්තරයෙන් කොළඹ මෝදර හිල් හවුස්හි කන්තෝරුවේදී බිඳිලියු. ජ. වේව් උන්නාන් සේගේ ඉදිරිපිට ඇවිත් පෙනීසිට හෝ ලියවිල්ලකින් එකී ඉඩම්වලට නොහොත් ඊට ඇති යම් කොටසකට කිසි අයිතිවාසිකමක් පෙන්වාසිවින්නට නොයෙදුනොත්, එකී විශේෂ මන්ත්‍රීවරයානන්තරයෙන් ඉහත කී අඟුරු පනත්වලින් ලැබී තිබෙන බලවල ප්‍රකාරයට අයිතිවාසිකම් නොකියාපූ එකී ඉඩම් එක්කෝ එයින් අයිතිවාසිකමක් ගෙණහැර දක්වන්නට නොයෙදුන සෑම ඉඩම් ග්‍රහණයට නොගැනීමේ කැවිසට උන්නාන් සේගේ අත්සන ඇති ලියවිල්ලකින් උන්නාන් සේගේ විසින් ප්‍රකාශකරණ බව මෙයින් දැනගත යුතුයි.

බිඳිලියු. ජ. වේව්,
විශේෂ මන්ත්‍රීවරයානන්තරයේ.

ඉඩම්වල තොරතුරු.

උතුරු මධ්‍යම දිසාවේ නුවරගම පලාතේ නුවරගමකෝරලේ පහළ මැදහන්දෙණනුවරයේ ගොනුන්ගම යන ගම පිහිටා තිබෙන මීට අමුණාපු සහතික සිතියමේ පෙනීයන මෙහි පහත දැක්වෙන බිම්කට්ටි, එනම් :—

මුල් සිතියම 337.

බිම්කට්ටිය.	ඉඩමේ නම.	බිම්තරම.	
		අ. රු. ප.	අ. රු. ප.
1 ...	ගොනුන්ගමකැලේ	222	0 10
4 ...	ගොනුන්ගමහේන	2	3 30
		<u>225</u>	<u>0 0</u>

මීට මාසිම්—උතුරට නම්මන්නැව යන ගමේ ගම්ඉමද ; නැගෙනහිරට මිහස්සේගම යන ගමේ ගම්ඉමද ; දකුණට පඵගොල්ලේගම යන ගමේ ගම්ඉමද ; බස්නාහිරට නම්මන්නැව යන ගමේ ගම්ඉමද.

[ඉහත කී මාසිම්වලට මැදිවූ මෙහි පහත දැක්වෙන බිම්කට්ටි මෙම දැන්වීමෙන් අත්හැරිය වගත් ඒවායේ මුළු බිම්තරම වන අක්කර 6කින් පර්චස් 7ක ඉහත කී අක්කර 225ක බිම්තරමේ අඩංගු නොවෙන වගත් මෙයින් දැනගත යුතුයි.]

මුල් සිතියම 337.

බිම්කට්ටිය.	ඉඩමේ නම.	බිම්තරම.	
		අ. රු. ප.	අ. රු. ප.
2 ...	ගොනුන්ගමවැව	2	3 12
3 ...	ගොනුන්ගමවෙල	3	0 35
		<u>6</u>	<u>0 7</u>

இதன்பின் சொல்லப்படும் காணிகளின் ஒன்றிலேனும் பலவிலேனும் எவ்வித உடந்தையாயினும் தங்களுக்குண்டென உரி த்தப்பேசுவோர்கள் யாருமிருந்தால், அவர்கள், 1905 ம் ஆண்டு செப்டம்பர் (புரட்டாசி) 15 த்தேதி துவக்கம் மூன்று மாதத்திற்குள், 1897 முதல் 1903 ம் ஆண்டு வரையுள்ள பாணிலச்சட்டங்களின் 28 ம்பிரிவின் பிரகாரம் ஏற்படுத்திய விசேஷ உத்தியோகத்தர் டபிள்யு. ஈ. வெயிற்றுரை அவர்களிடம் கொழும்பு முகத்துவாரம் "லில் ஹவுஸ்" என்னும் அவருடைய கத்தோரில் முகாமுகமாயேனும் எழுத்து மூலமாயேனும் தங்களுக்குண்டெனும் உரித்தை அல்லது உடந்தையைத் தெரி வியாவிடில், சொல்லிய விசேஷ உத்தியோகத்தர் சொல்லிய சட்டங்களால் தமக்கு உண்டாய அதிகாரத்தைக்கொண்டு சொல்லிய காணிகளை அல்லது அவைகளுள் உரித்தப்பேசப்படாதனவற்றை முடிக்குரிய ஆதனமென தமது கைச்சாத்திட்டு எழுத்து மூலமாய் வெளிப்படுத்துவார் என்பதை அறிந்துகொள்க.

டபிள்யு. ஈ. வெயிற்,
விசேஷ உத்தியோகத்தர்.

சுட்டிய காணிகளின் விபரம்.

வடமத்திய மாகாணம் துவரகம்பனாத்தை துவரகம்கோறண பகலமெதகந்தாகேதுளானையைச்சேர்ந்த கொணங்கம என்னும் கிராமத்திலுள்ள இத்துடண்ணக்கப்படும் உறுதிப்படுத்திய படப்பிரதியில் விவரித்தபடியே, கீழ்க்குறிக்குங் காணிக் துண்டுகள்:—

பிரதம படம் 337.

காணித்துண்டு.	காணியின் பெயர்.	விசாலம். ஏ. அ. பெ.
1 ...	கொணங்கமகேலே ...	222 0 10
4 ...	கொணங்கமகேன ...	2 3 30
		<hr/> 225 0 0

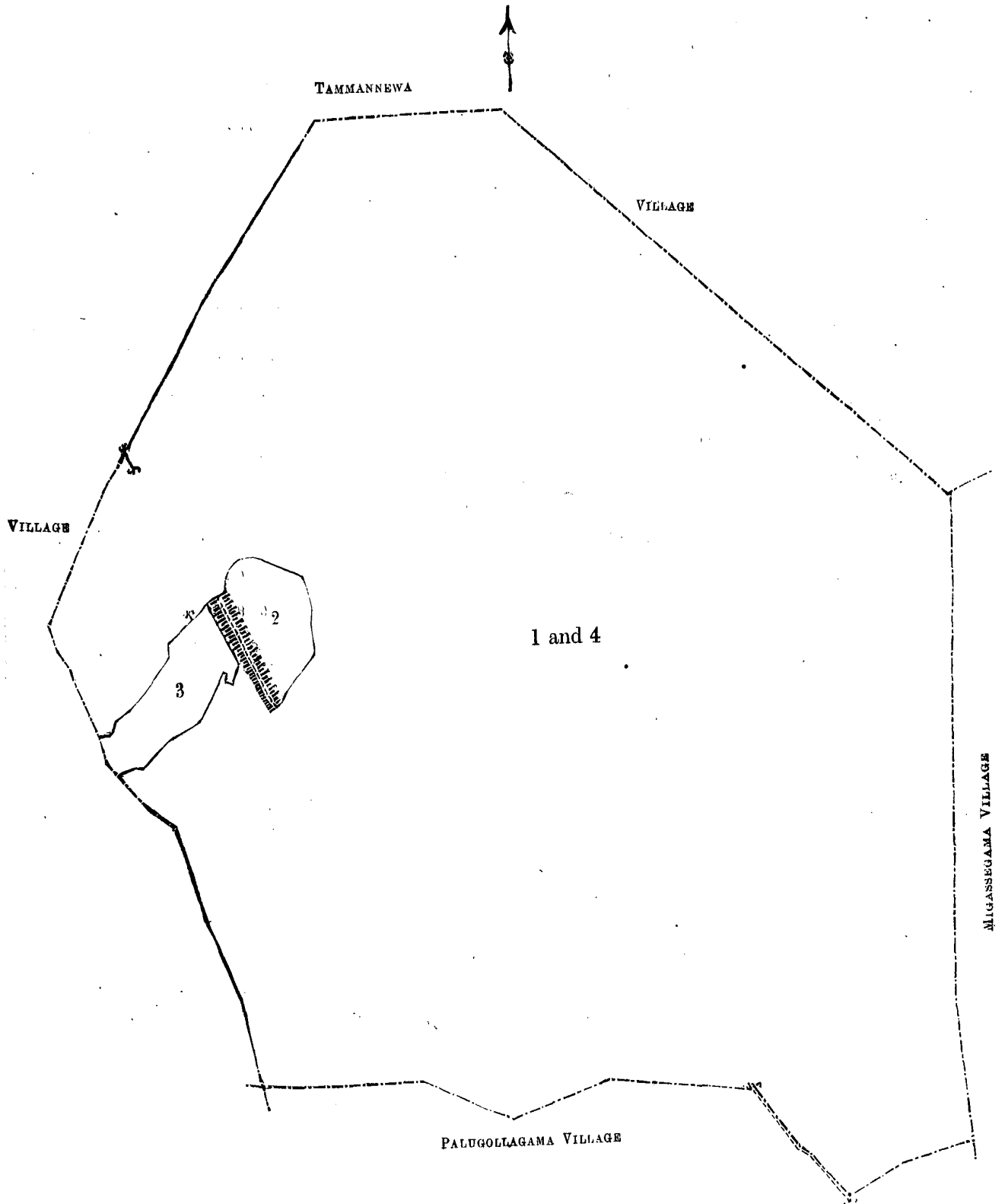
எல்லைகளாவன: வடக்கு-தம்மன்ருவேக் கிராம எல்லை; கீழ்க்கு-மீகச்சேகமக் கிராம எல்லை; தெற்கு-பலுகொல்லைகமக் கிராம எல்லை; மேற்கு-தம்மன்ருவேக் கிராம எல்லை.

கவனிப்பு.—மேற்சொல்லிய எல்லைகளுக்குட்பட்டனவாகிய கீழ்க்குறிக்குங் காணிக் துண்டுகள், இவ்வறிவித்தலினின்மும் நீக்கப்பட்டிருக்கின்றன வென்பதையும், அவைகளின் விசாலத்தொகையாகும் 6 ஏக்கர் 7 பேட்சம் முன்சொன்ன 225 ஏக்கருக்குள் அடங்கவில்லை யென்பதையும் கவனிக்கவேண்டியது:—

பிரதம படம் 337.

காணித்துண்டு.	காணியின் பெர்.	விசாலம். ஏ. அ. பெ.
2 ...	கொணங்கமவெவ ...	2 3 12
3 ...	கொணங்கமவெல ...	3 0 35
		<hr/> 6 0 7

[For Tracing see page 1128.]



Scale of 8 Chains to an Inch.

Situation : Gonungama village in Pahala Medagandahe tulana of Nuwaragam korale.

Preliminary plan 337.

Lot.	Name of Land.	Extent.		
		A.	R.	P.
1	Gonungamakele	222	0	10
4	Gonungamahena	2	3	30
		<u>225</u>	<u>0</u>	<u>0</u>

Lots excluded.

Preliminary plan 337.

Lot.	Name of Land.	Extent.		
		A.	R.	P.
2 ..	Gonungamawewa	2	3	12
3 ..	Gonungamawela	3	0	35
		<hr/>		
		6	0	7

Sheets F₁₋₉¹⁴ & F₂₋₁₀¹⁴

Surveyor-General's Office,
Colombo, August 22, 1905.
2,284

J. B. M. RIDOUT,
for Surveyor-General.
Anuradhapura S. O. 88—1905

Notice under "The Waste Lands Ordinances of 1897, 1899, 1900, and 1903."

TAKE notice, that unless within three months from the 15th day of September, 1905, the persons, if any, who claim any interest in the lands hereinafter mentioned or in any one or more of such lands, make claim in person or in writing to the said lands or any of them or to some interest therein to W. E. Wait, Esq., Special Officer appointed under section 28 of "The Waste Lands Ordinances, 1897, 1899, 1900, and 1903," at his office at Hill House, Mutwal, Colombo :

Such Special Officer, in pursuance of the powers vested in him by the said Ordinances, will declare by writing under his hand that the said lands or such of them, as to which no claim has been made, are the property of the Crown.

W. E. WAIT,
Special Officer.

Description of the Lands referred to.

The following lots situated in the village of Palugollegama in the Pahalamedagandahe tulana of the Nuwaragam korale of the Nuwaragam palata, in the North-Central Province, as described in the annexed certified tracing :—

Preliminary plan 338.

Lot.	Name of Land.	Extent.		
		A.	R.	P.
1 ..	Palugollegamakele	147	0	10
2 ..	Do.	2	3	20
4 ..	Do.	3	0	15
		<hr/>		
		153	0	5

and bounded as follows : on the north by the village limit of Gonungama ; on the east by the village limit of Migassegama ; on the south by the village limit of Payindikulama ; on the west by the village limit of Payindikulama.

NOTE.—The following lots lying within the above boundaries are excluded from this notice, and their aggregate acreage of 16 acres 2 roods and 17 perches is not included in the acreage of 153 acres and 5 perches given above :—

Preliminary plan 338.

Lot.	Name of Land.	Extent.		
		A.	R.	P.
1a ..	T.Ps. 212,937 and 214,003 (Dambagahakele) ..	1	2	17
3 ..	Palugollegamawewa	7	2	35
5 ..	Palugollegamawela	7	1	5
		<hr/>		
		16	2	17

මේ 1905 ක්වූ සැප්තැම්බර් මස 15 වෙනි දින පටන් තුන්මාසයක් ඇතුළතදී මෙහි පහත දක්වන ඉඩම්වලට නොහොත් ඉන් එකකට නොහොත් වැඩිගණනකට යම් අයිතිවාසිකමක් තිබෙන යම් අයවල් ඇත්නම් ඒ අය විසින් ඉඩුම්වලට සම්බන්ධ වූ 1897, 1899, 1900 සහ 1903 වන අංශපණවල 28 වෙනි වගන්තියේ ප්‍රකාරයට පත්කරණු ලැබූ විශේෂ මන්ත්‍රීශරයානන්තාන්තේගේ කොළඹ මෝදර හිල් හවුස්හි කන්තෝරුවේදී බිහිවී. ඊ. වේවි උන්තාන්තේගේ ඉදිරිපිට ඇවිත් පෙනීසිට හෝ ලියවිල්ලකින් එකී ඉඩම්වලට නොහොත් ඊට ඇති යම් කොටසකට කිසි අයිතිවාසිකමක් පෙන්වා සිටින්නට නොයෙදුනොත්, එකී විශේෂ මන්ත්‍රීශරයානන්තාන්තේගේ ඉහතකී ආශ්‍රිතවලින් ලැබී තිබෙන බලවල ප්‍රකාරයට අයිතිවාසිකම් නොකියාපූ එකී ඉඩම් එක්කෝ එයින් අයිතිවාසිකමක් ගෙනහැර දක්වන්නට නොයෙදුන සෑම ඉඩම් රජසන්තක ඉඩම් හැටියට උන්තාන්තේගේ අත්සන, ඇති ලියවිල්ලකින් උන්තාන්තේ විසින් ප්‍රකාශකරන බව මෙහිත් දැනගත යුතුයි.

බිහිවී. ඊ. වේවි,
විශේෂ මන්ත්‍රීශරයානන්තාන්තේ.

ඉඩම්වල තොරතුරු.

උතුරු මහල දිසාවේ නුවරගම්පලානේ නුවරගම්කෝරලේ පහලමැදහන්දහේනුවලානේ පර්ගෝලේගම යන ගම පිහිටාතිබෙන මීට අමුණාපු සහතික සිතියමේ පෙනෙන මෙහි පහත දක්වන බිම්කට්ටි, එනම් :—
මුල් සිතියම 338.

බිම්කට්ටිය.	ඉඩමේ නම.	බිම්තරම. අ. රූ. ප.
1 ...	පර්ගෝලේගමකුලේ ...	147 0 10
2 ...	එම ...	2 3 20
4 ...	එම ...	3 0 15
		153 0 5

මීට මාසිම්—උතුරට හොඳුන්ගම යන ගමේ ගම්ඉමද; නැගෙනහිරට මිහස්සේගම යන ගමේ ගම්ඉමද; දකුණට පසින්විකුලම යන ගමේ ගම්ඉමද; බස්නාහිරට පසින්විකුලම යන ගමේ ගම්ඉමද.

[ඉහතකී මාසිම්වලට මැදිවු මෙහි පහත දක්වන බිම්කට්ටි මෙම දැන්වීමෙන් අත්හැරියගත් ඒවායේ මුළු බිම්තරම වන අක්කර 16කුත් රූබිස් 2කුත් පර්චස් 17න ඉහතකී අක්කර 153කුත් පර්චස් 5හේ බිම්තරමේ අඩංගු නොවෙනවගත් මෙසින් දැනගත යුතුයි.]

මුල් සිතියම 338.

බිම්කට්ටිය.	ඉඩමේ නම.	බිම්තරම. අ. රූ. ප.
1a ..	212,937 සහ 214,003 පිඹුරුකඩදසිවල පේන ඉඩම් (දඩගහකුලේ) ...	1 2 17
3 ..	පර්ගෝලේගමව ...	7 2 35
5 ...	පර්ගෝලේගමවෙල ...	7 1 5
		16 2 17

මුත්තපින් සොල්ව්පමිම කාණිකලුන් ඉන්ද්‍රිලෙනුම පවව්ලෙනුම අව්විත දැනටත්තපාටුන් තඹකලුකුලුන් දෙන දැනටත්තපාටුන් පෙරෙණේන් පාලනීභූතය, අවරුන්, 1905 ම් (හු) සෙට්ටම්පර් (පුරුට්ටාහ) 15 ත් ගේති තුවක්කම් මුණ්ආ මාසත්තිරුන්, 1897 මුත්ත 1903 ම් ඉන්ද්‍රිලෙනුම වරෙණේන් පාලනීභූතයේ 28 ම් පිරිවිල් පිරකාරම් ඉර්පමිත්තිය විසේඤ උත්තියොකත්තර් ට්ටිප්. ආ. වෙය්ත්තරෙ අවරුන්දම් කොලුම්පු මුකත්තවාරම් “ඉබ්ලි හෙවුස්” ඉන්ද්‍රිලෙනුම අවරුලාය කත්තොරිල් මුකාමුකමායෙනුම ඉඹුත්ත මුලමායෙනුම තඹකලුකුලුන්දෙනුම දැනටත්ත අව්විත දැනටත්ත දැනටත්ත දෙව්විආවිඳුල්, සොල්ව්වි විසේඤ උත්තියොකත්තර් සොල්ව්වි සට්ටම්කලාල තමකු උන්දාය අතිකාරත් තෙත්තොන්දි සොල්ව්වි කාණිකලුන් අව්විත අවෙකලුන් දැනටත්තපාටුන්දෙනුම මුකත්තරිභූතය ඉන්ද්‍රිලෙනුම දෙනුම තමතු කෙසේසාත්තීට් ඉඹුත්ත මුලමාය් වෙහිට්ටිත්තවාර් ඉන්ද්‍රිලෙනුම අතිත්තකොණ්ක.

ට්ටිප්. ආ. වෙය්ත්, විසේඤ උත්තියොකත්තර්.

සට්ටම් කාණිකලුන් විපරම්.

වැඩමත්තිය මාකාණම් තුවරකම්පනාත්තෙ තුවරකම්කොරුක පකලමෙ තකත්තාකෙ තුනාභායෙසේසේර්ත්ත පනුකොල් ලෙකම වෙන්නුම කිරාමත්තියුන් ඉන්ද්‍රිලෙනුම සට්ටම් උතුරුපමිත්තිය පට්ටිපිරතියිල් ව්විත්තපද්දියෙ, පිට්ටි කුරුකුලුන් කාණිත්තුන්දිකුන් :—

විරතම පට්ටි 338.

කාණිත්තුන්දි.	කාණිපින් පෙයර්.	විසාලම්. අ. රූ. ප.
1 ...	පනුකොල්ලෙකමකෙවෙ ...	147 0 10
2 ...	ඉ ...	2 3 20
4 ...	ඉ ...	3 0 15
		153 0 5

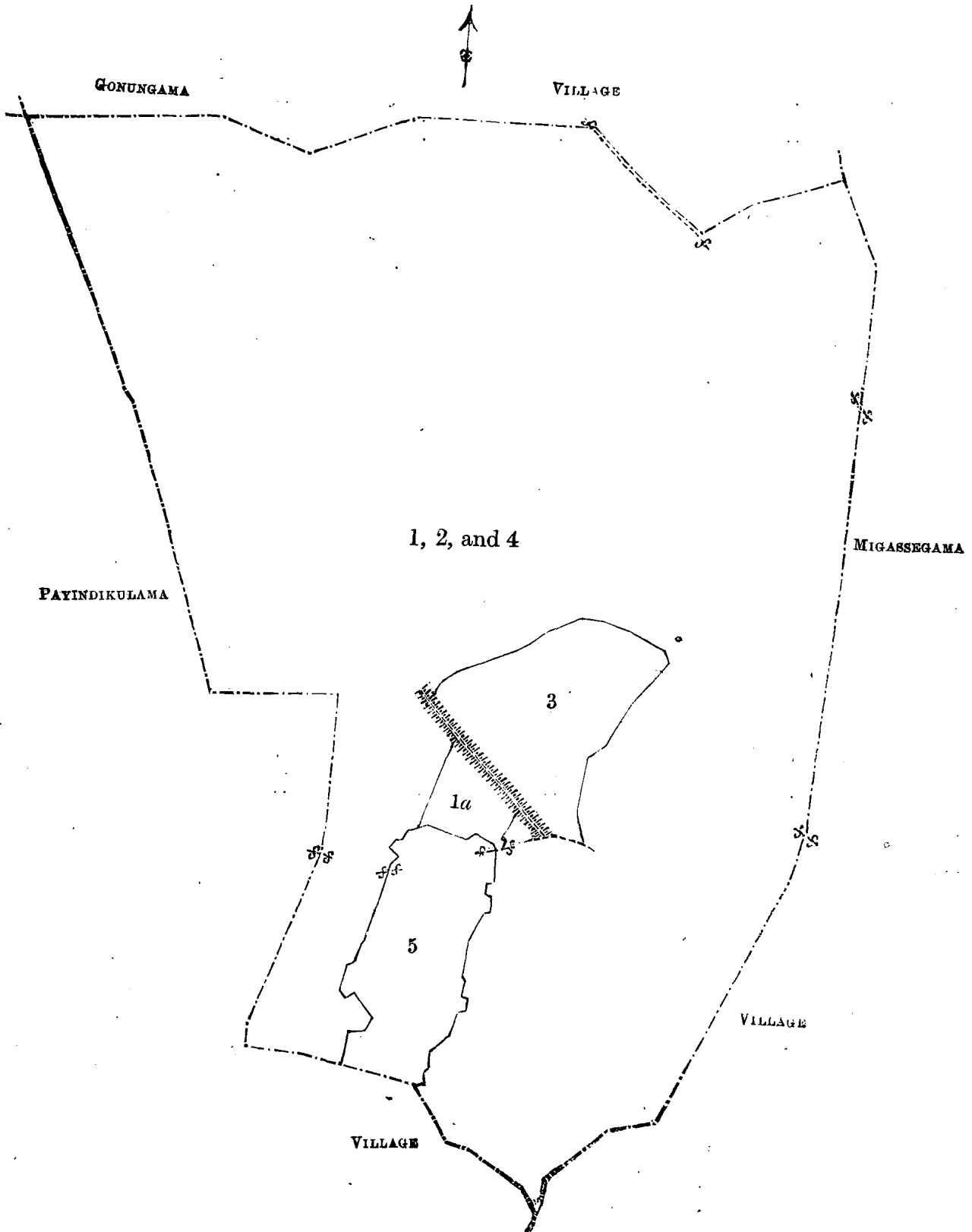
අව්විකලාභාය: වැඩකු-කොණුන්කම කිරාම අව්වි; පිට්ටිකු-මිකුසේකම කිරාම අව්වි; කොරු-පයින්දිකුලුන් කිරාම අව්වි; කොරු-පයින්දිකුලුන් කිරාම අව්වි.

කවණිට්ටි.—කොරුසොල්ව්වි අව්විකලුකුලුන්දෙනුම වැඩමත්තිය පිට්ටිකුරුකුලුන් කාණිත්තුන්දිකුන් ඉබ්වව්විත්තවිනිත්තුමත්ත පිට්ටිකුරුකුලුන්දෙනුම වෙන්නෙත්තය, අවෙකලුන් විසාලත්තොකෙයාලුම 16 අක්කර 2 ට්ටි 17 පෙට්ටි මුණ් සොණ් 153 අක්කර 5 පෙට්ටිකුලුන් අද්දකව්වි වෙන්නෙත්තය කවණිකවෙන්නෙත්තය :—

විරතම පට්ටි 338.

කාණිත්තුන්දි.	කාණිපින් පෙයර්.	විසාලම්. අ. රූ. ප.
1a ...	212,937, 214,003 දැනටත්තපට්ටිකලුන් මුලායෙ කණ්දුරුකුලුන් කාණිකලුන් (ට්ටිකකොකෙවෙ) ...	1 2 17
3 ...	පනුකොල්ලෙකමවෙව ...	7 2 35
5 ...	පනුකොල්ලෙකමවෙව ...	7 1 5
		16 2 17

[For Tracing see page 1131.]



Scale of 8 Chains to an Inch.

Situation : Palugollegama village in Nuwaragam korale.

Preliminary plan 338.

Lot.	Name of Land	Extent.		
		A.	R.	P.
1 ..	Palugollegamakele ..	147	0	10
2 ..	Do. ..	2	3	20
4 ..	Do. ..	3	0	15
		153	0	5

Lots excluded
Preliminary plan 338.

Lot.	Name of Land.		Extent.		
			A.	R.	P.
1a	T.Ps. 212,937 and 214,003	..	1	2	17
3	Palugollegamawewa	7	2	35
5	Palugollegamawela	7	1	15
			<u>16</u>	<u>2</u>	<u>17</u>

Surveyor-General's Office,
Colombo, August 22, 1905.
2,285

Sheets F₁₋₉¹⁴ & F₂₋₁₀¹⁴

J. B. M. RIDOUT,
for Surveyor-General.

Anuradhapura S. O. 89—1905

Notice under "The Waste Lands Ordinances of 1897, 1899, 1900, and 1903."

TAKE notice, that unless within three months from the 15th day of September, 1905, the persons, if any, who claim any interest in the land hereinafter mentioned, make claim in person or in writing to the said land or to some interest therein to W. E. Wait, Esq., Special Officer appointed under section 28 of "The Waste Lands Ordinances, 1897, 1899, 1900, and 1903," at his office at Hill House, Mutwal, Colombo:

Such Special Officer, in pursuance of the powers vested in him by the said Ordinances, will declare by writing under his hand that the said land, to which no claim has been made, is the property of the Crown.

W. E. WAIT,
Special Officer.

Description of the Lands referred to.

The land commonly called or known as Galnewekele, situated in the village of Galnewa in the Pahala-medagandahe tulana of the Nuwaragam korale of the Nuwaragam palata, in the North-Central Province, containing in extent 179 acres 2 roods and 8 perches, shown as lot 1 in preliminary plan No. 340 and in the annexed certified tracing therefrom, and bounded as follows: on the north by the village limit of Migassegama; on the east by the Yoda-ela; on the south by the village limit of Kiralogama; on the west by the village limit of Migassegama.

NOTE.—The following lots lying within the above boundaries are excluded from this notice, and their aggregate acreage of 19 acres 2 roods and 37 perches is not included in the acreage of 179 acres 2 roods and 8 perches given above:—

Preliminary plan 340.

Lot.	Name of Land.		Extent.		
			A.	R.	P.
1a	T.P. 213,102	..	6	3	37
2	Galnewewewa	6	3	25
3	Galnewewela	5	3	15
			<u>19</u>	<u>2</u>	<u>37</u>

විෂි 1905කවු සැප්තැම්බ් 15 වෙනි දින පටන් තුන්මාසයක් ඇතුළතදී මෙහි පහත දක්වන ඉඩමට හෝ එයින් කොටසකට හෝ අයිතිකමක් නිබන්ධනය කියන යම් අයෙක් ඇත්නම් ඒ අය විසින් මුඩුබිම් සම්බන්ධව විෂි 1897, 1899, 1900 සහ 1903හේ අඟුපණ්වල 28 වෙනි වගන්තියේ ප්‍රකාරයට පත්කරුණු ලැබූ විශේෂ මන්ත්‍රීශ්වරයානන්තාන්තේස්ගේ කොළඹ මෝදර හිල් හවුස්හි කන්තෝරුවේදී බිබිලියු. ජී. වේට් උන්තාන්තේස්ගේ ඉදිරිපිට ඇවිත් පෙණිසිට හෝ ලියවිල්ලකින් එහි ඉඩමට හෝ එහි කොටසකට අයිතිකම පෙන්වාසිටින්නට නොගෙදුනොත්, එහි විශේෂ මන්ත්‍රීශ්වරයානන්තාන්තේස්ට ඉහතකී අඟුපණ්වලින් ලැබී තිබෙන බලවල ප්‍රකාරයට, අයිතිවාසිකම් නොකියාපු එහි ඉඩම රාජසත්තන ඉඩමක්ය කියා උන්තාන්තේස්ගේ අත්සන ඇති ලියවිල්ලකින් උන්තාන්තේස් විසින් ප්‍රකාශකරණ බව මෙයින් දැනගත යුතුයි.

බිබිලියු. ජී. වේට්,
විශේෂ මන්ත්‍රීශ්වරයානන්තාන්තේස්.

ඉඩමේ නොරතුරු.

උතුරු මධ්‍යම දිසාවේ නුවරගම්පලාහේ නුවරගම්කෝරලේ පහලමැදහන්දහේතුලාහේ ගල්නැව් යන ගම පිහිටා තිබෙන මීට අඩුනාපු සහතික සිතියමේ පෙනීයන අක්කර 179කුත් රූබිස් 2කුත් පර්චස් 8ක් බිම්තරම ඇති සාමාන්‍යවසයෙන් ගල්නැව්වෙකුලේ කියන නොහොත් ඒනමින් දැනගෙන තිබෙන 340හේ මුල් සිතියමේ 1න් පෙන්වන බිම්කව්වියට මායිම්—උතුරට මිහස්සේගම යන ගමේ ගම් ඉමද; නැගෙනහුරට යෝදඇලද; දකුණට කිරලෝගම යන ගමේ ගම් ඉමද; බස්නාහුරට මිහස්සේගම යන ගමේ ගම් ඉමද.

[ඉහතකී මායිම්වලට මැදිවු මෙහි පහත දක්වන බිම්කව්වි මෙම දැන්වීමෙන් අත්හැරිය වගන් ඒවායේ මුළු බිම්තරමවන අක්කර 19කුත් රූබිස් 2කුත් පර්චස් 37ක ඉහතකී අක්කර 179කුත් රූබිස් 2කුත් පර්චස් 8වේ බිම්තරමේ අඩංගුනොවෙන වගන් මෙයින් දැනගත යුතුයි.]

මුල් සිතියම 340.

බිම්කව්විය.	ඉඩමේ නම.	බිම්තරම.
		අ. රූ. ප.
1a	213,102 පිඹුරු කඩදැසියේ පේන ඉඩම	6 3 37
2	ගල්නැව්වෙකුල	6 3 25
3	ගල්නැව්වෙකුල	5 3 15
		<u>19 2 37</u>

இதன்பின் சொல்லப்படும் காணியில் எவ்வித உடந்தையாயினும் தங்களுக்குண்டென உரித்துப்பேசுவோர்கள் யாரும் ருந்தால், அவர்கள், 1905 ம் ஆண்டு செம்பெம்பர் (புரட்டாசி) 15 ந் தேதி துவக்கம் மூன்றாம் மாசத்திற்குள், 1897 முதல் 1903 ம் ஆண்டு வரையுள்ள பாணிலச்சட்டங்களின் 28 ம் பிரிவின் பிரகாரம் ஏற்படுத்திய விசேஷ உத்தியோகத்தர் டபிள்யூ. ஈ. வெய்ந்துரை அவர்களிடம் கொழும்பு முகந்துவாரம் “ஹில் ஹவுஸ்” என்னும் அவருடைய கந்தோரில் முகாமாயேனும் எழுந்த மூலமாயேனும் தங்களுக்குண்டெனும் உரிந்தை அல்லது உடந்தையைத் தெரிவியாவிடில், சொல்லிய விசேஷ உத்தியோகத்தர் சொல்லிய சட்டங்களால் தமக்கு உண்டாய அதிகாரத்தைக்கொண்டு உரித்துப் பேசப்படாததாகிய சொல்லிய காணியை முடிக்குரிய ஆதனமென தமது கைச்சாத்திட்டு எழுந்த மூலமாய் வெளிப்படுத்துவார் என்பதை அறிந்துகொள்க.

டபிள்யூ. ஈ. வெய்ந்,
விசேஷ உத்தியோகத்தர்.

சட்டிய காணிகளின் விபரம்.

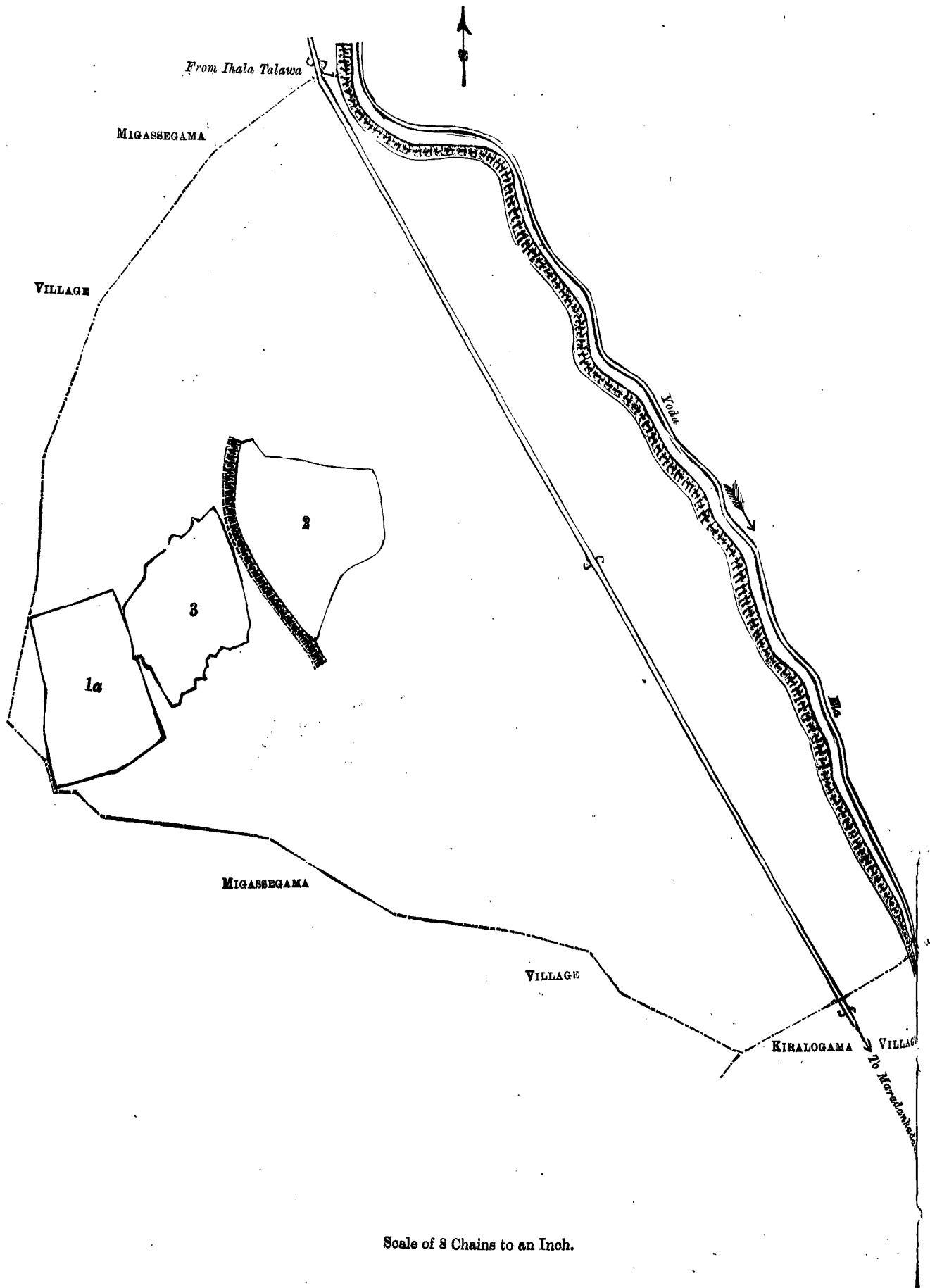
வடமத்திய மாகாணம் துவரகம்பனாத்தை துவரகம்கோறண பகலமெத கந்தாகேதனானையைச்சேர்ந்த கல்னேவ என்னும் கிராமத்திலுள்ள இத்துடனணைக்கப்படும் உறுதிப்படுத்திய படப்பிரதியில் விவரித்தபடியே 179 ஏக்கர் 2 ஊட்டு 8 பேட்சு விசாலமுடையதும் சாமானியமாய் கல்லுவகெலே என்னும் பெயரினால் அழைக்கப்பட்டு அல்லது அறியப்பட்டு வருவதும் 340 இலக்கப்பிரதமபடத்தில் 1 ம் தண்டாய்க் காட்டப்பட்டுள்ளதுமான காணி; இதற்கெல்லை : வடக்கு-மீகச் சேகம கிராம எல்லை; கிழக்கு-யோதளல; தெற்கு-கீரலோகமக் கிராம எல்லை; மேற்கு-மீகச்சேகம கிராம எல்லை.

கவனிப்பு—மேற்சொல்லிய எல்லைகளுக்குட்பட்டனவாகிய கீழ்க் குறிக்குவ் காணித்துண்டுகள், இவ்வறிவித்தவீனின் தும் நீக்கப்பட்டிருக்கின்றன வென்பதையும், அவைகளின் விசாலத்தொகையாகும் 19 ஏக்கர் 2 ஊட்டு 37 பேட்சும் முன் சொன்ன 179 ஏக்கர் 2 ஊட்டு 8 பேட்சுக்குள் அடங்கவில்லையென்பதையும் கவனிக்கவேண்டியது:—

பிரதம படம 340.

காணித்துண்டு.	காணியின் பெயர்.	விசாலம். ஏ. ஊ. பே.
1a ...	213,102 உருமைபடத்தில் கண்டிருக்கும் காணி	6 3 37
2 ...	கல்னேவெவெவ ...	6 3 25
3 ...	கல்னேவெவெவ ...	5 3 15
		<hr/>
		19 2 37

[For Tracings see page 1134.]



Situation : Galnewa village in Pahala Medagandahe tulana of Nuwaragam korale.
Preliminary plan 340.

Lot.	Name of Land.	Extent.		
		A.	R.	P.
1	Galnewekela ..	179	2	8
	<i>Lots excluded.</i>			
1a	T.P. 213,102 ..	6	3	37
2	Galnewewewa ..	6	3	25
3	Galnewewela ..	5	3	15
		19	2	37

Sheets F₂₋₁₀¹⁴ & F₃₋₁₁¹⁴

Surveyor-General's Office,
Colombo, August 21, 1905.

2,286

J. B. M. RIDOUT,
for Surveyor-General.

Anuradhapura S. O. 90—1905

Notice under "The Waste Lands Ordinances of 1897, 1899, 1900, and 1903."

TAKE notice, that unless within three months from the 15th day of September, 1905, the persons, if any, who claim any interest in the lands hereinafter mentioned or in any one or more of such lands, make claim in person or in writing to the said lands or any of them or to some interest therein to W. E. Wait, Esq., Special Officer appointed under section 28 of "The Waste Lands Ordinances, 1897, 1899, 1900, and 1903," at his office at Hill House, Mutwal, Colombo :

Such Special Officer, in pursuance of the powers vested in him by the said Ordinances, will declare by writing under his hand that the said lands or such of them, as to which no claim has been made, are the property of the Crown.

W. E. WAIT,
Special Officer.

Description of the Lands referred to.

The following lots situated in the village of Tirappane in the Ihalamedagandahe tulana of the Nuwaragam korale of the Nuwaragam palata, in the North-Central Province, as described in the annexed certified tracing :—

Preliminary plan 341.

Lot.	Name of Land.	Extent.		
		A.	R.	P.
1	Tirappaneakkareidama ..	0	3	2
2	Tirappanemukalana ..	129	3	20
2a	Do. ..	18	0	34
4	Do. ..	9	1	0
		158	0	16

and bounded as follows : on the north by the village limit of Kudagama ; on the east by the Yoda-ela ; on the south by the Yoda-ela ; on the west by the village limit of Waragoda, the village limit of Kudagama.

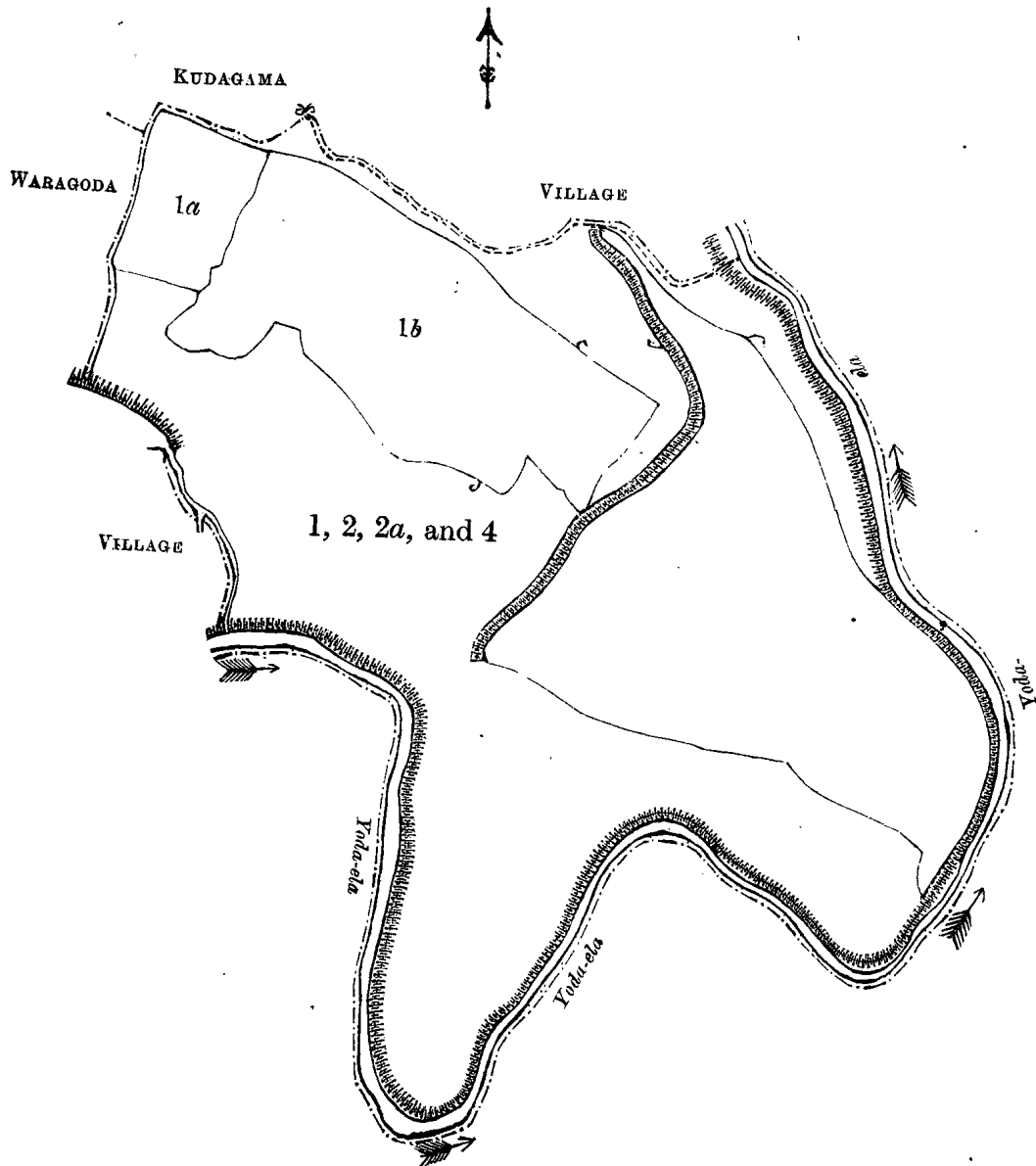
NOTE.—The following lots lying within the above boundaries are excluded from this notice, and their aggregate acreage of 152 acres 3 roods and 25 perches is not included in the acreage of 158 acres and 16 perches given above :—

Preliminary plan 341.

Lot.	Name of Land.	Extent.		
		A.	R.	P.
1a	T.P. 151,768 ..	12	1	32
	P.P. 2,966 ..			
1b	9,284 to 9,303 ..	52	3	18
3	Tirappanewewa ..	87	2	15
		152	3	25

විෂි 1905ක්වූ සැප්තැම්බ් 15 වෙනි දින පටන් තුන්වැසයක් ඇතුළතදී මෙහි පහත දක්වන ඉඩම්වලට නොහොත් ඉන් එකකට නොහොත් වැඩිගණනකට යම් අයිතිවාසිකමක් තිබෙන යම් අයවල් ඇත්නම් ඒ අය විසින් මුද්‍රිතව සම්බන්ධ වී 1897, 1899, 1900 සහ 1903 වෛ අඥපණන්වල 28 වෙනි වගන්තියේ ප්‍රකාරයට පත්කරණ ලද විශේෂ මන්ත්‍රීඥරයානන්තාන්තේගේ කොළඹ මෝදර හිල් හවුස්හි කන්තෝරුවේදී බඩලිපි, ඊ. වේට් උන්තාන්තේගේ ඉදිරිපිට ඇවිත් පෙනිසිට හෝ ලියවිල්ලකින් එකී ඉඩම්වලට නොහොත් ඊට ඇති යම් කොටසකට කිසි අයිතිවාසිකමක් පෙන්වා සිටින්නට නොයෙදුනොත්, එකී විශේෂ මන්ත්‍රීඥරයානන්තාන්තේගේ ඉහත අඥපණන් වලින් ලැබී තිබෙන බලවල ප්‍රකාරයට අයිතිවාසිකම් නොකියාපූ එකී ඉඩම් එක්කෝ එයින් අයිතිවාසිකමක් ගෙන හැර දක්වන්නට නොයෙදුන සෑම ඉඩම් ග්‍රහණකරු ඉඩම් හැටියට උන්තාන්තේගේ අත්සන ඇති ලියවිල්ලකින් උන්තාන්තේ විසින් ප්‍රකාශකරණ බව මෙයින් දැනගත යුතුයි.

බඩලිපි. ඊ. වේට්,
විශේෂ මන්ත්‍රීඥරයානන්තාන්තේ.



Scale of 16 Chains to an Inch.

Situation : Tirappane village in Ihala Medagandahe tulana of Nuwaragam korale.

Preliminary plan 341.

Lot.	Name of Land.	Extent A. R. P.
1 ..	Tirappaneakkareidama ..	0 3 2
2 ..	Tirappanemukalana ..	129 3 20
2a ..	Do. ..	18 0 34
4 ..	Do. ..	9 1 0
		158 0 16
<i>Lots excluded.</i>		
1a ..	T.P. 151,768 ..	12 1 32
1b ..	P.P. 2,966 .. 9,284 to 9,303 ..	52 3 18
3 ..	Tirappanewewa ..	87 2 15
		152 3 25

Sheets F₅₀₋₅₈⁹, F₅₁₋₅₉⁹, & F₃₋₁₁¹⁴

Surveyor-General's Office,
Colombo, August 21, 1905.

2,287

J. B. M. RIDOUT,
for Surveyor-General.

Anuradhapura S. O. 91—1905

Notice under "The Waste Lands Ordinances of 1897, 1899, 1900, and 1903."

TAKE notice, that unless within three months from the 15th day of September, 1905, the persons, if any, who claim any interest in the lands hereinafter mentioned or in any one or more of such lands, make claim in person or in writing to the said lands or any of them or to some interest therein to W. E. Wait, Esq., Special Officer appointed under section 28 of "The Waste Lands Ordinances, 1897, 1899, 1900, and 1903," at his office at Hill House, Mutwal, Colombo :

Such Special Officer, in pursuance of the powers vested in him by the said Ordinances, will declare by writing under his hand that the said lands or such of them, as to which no claim has been made, are the property of the Crown.

W. E. WAIT,
Special Officer.

Description of the Lands referred to.

The following lots situated in the village of Kumbukwewa in the Pahalamedagandahe tulana of the Nuwaragam korale of the Nuwaragam palata, in the North-Central Province, as described in the annexed certified tracing :—

Preliminary plan 348.

Lot.	Name of Land.	Extent.		
		A.	R.	P.
1 ..	Kumbukwewakele ..	227	1	30
1a ..	Do. ..	0	0	28
2 ..	Kumbukwewahena ..	0	2	10
3 ..	Do. ..	1	1	5
6 ..	Kumbukweweakkarekele ..	0	2	25
7 ..	Kumbukwewakele ..	1	0	15
8 ..	Kudagamakele ..	0	0	12
		<u>231</u>	<u>1</u>	<u>5</u>

and bounded as follows : on the north by the village limit of Migassegama ; on the east by the village limit of Kiralogama ; on the south by the village limit of Ketakele, the village limit of Kudagama ; on the west by the village limit of Kudagama, the village limit of Payindikkulama, the village limit of Migassegama.

NOTE.—The following lots lying within the above boundaries are excluded from this notice, and their aggregate acreage of 52 acres and 7 perches is not included in the acreage of 231 acres 1 rood and 5 perches given above :—

Preliminary plan 348.

Lot.	Name of Land.	Extent.		
		A.	R.	P.
1b ..	T.P. 213,007 ..	19	1	20
4 ..	Kumbukwewa ..	12	3	30
5 ..	Kumbukwewawela ..	10	1	8
6a ..	T.P. 213,041 ..	9	1	29
		<u>52</u>	<u>0</u>	<u>7</u>

විෂි 1905කදී සැප්තැම්බර් මස 15 වෙනි දින පවත් වූ තුන්වැනියක් ඇතුළතදී මෙහි පහත දක්වන ඉඩම්වලට නො හොත් ඉන් එකතට නොහොත් වැඩිගණනකට යම් අයිතිවාසිකමක් තිබෙන යම් අයවල් ඇත්නම් ඒ අය විසින් මුඩුබිම් සම්බන්ධව විෂි 1897, 1899, 900 සහ 1903න් ආඥාපණ්වල 28 වෙනි වගන්තියේ ප්‍රකාරයට පත්කරණු ලැබූ විශේෂ මන්ත්‍රීශ්‍රවරයානන්තාන්තේයේ කොළඹ මෝදර හිල් හවුස්හි කන්තෝරුවේදී බවලිය. ඊ. වේව් උන්තාන්තේයේ ඉදිරිපිටට ඇවිත් පෙනීසිට හෝ ලියවිල්ලකින් එකී ඉඩම්වලට නොහොත් ඊට ඇති යම් කොටසකට කිසි අයිති වාසිකමක් පෙන්වාසිවින්ට නොයෙදුනොත්, එකී විශේෂ මන්ත්‍රීශ්‍රවරයානන්තාන්තේයේ ඉහතකී ආඥාපණ්වලින් ලැබී තිබෙන බලවල ප්‍රකාරයට අයිතිවාසිකම් නොකියාපු එකී ඉඩම් එක්කෝ එයින් අයිතිවාසිකමක් ගෙනහැර දක්වන්ට නොයෙදුන සෑම ඉඩම් රාජසන්තක ඉඩම් හැටියට උන්තාන්තේයේ අත්සන ඇති ලියවිල්ලකින් උන්තාන්තේයේ විසින් ප්‍රකාශකරන බව මෙයින් දැනගත හුණුයි.

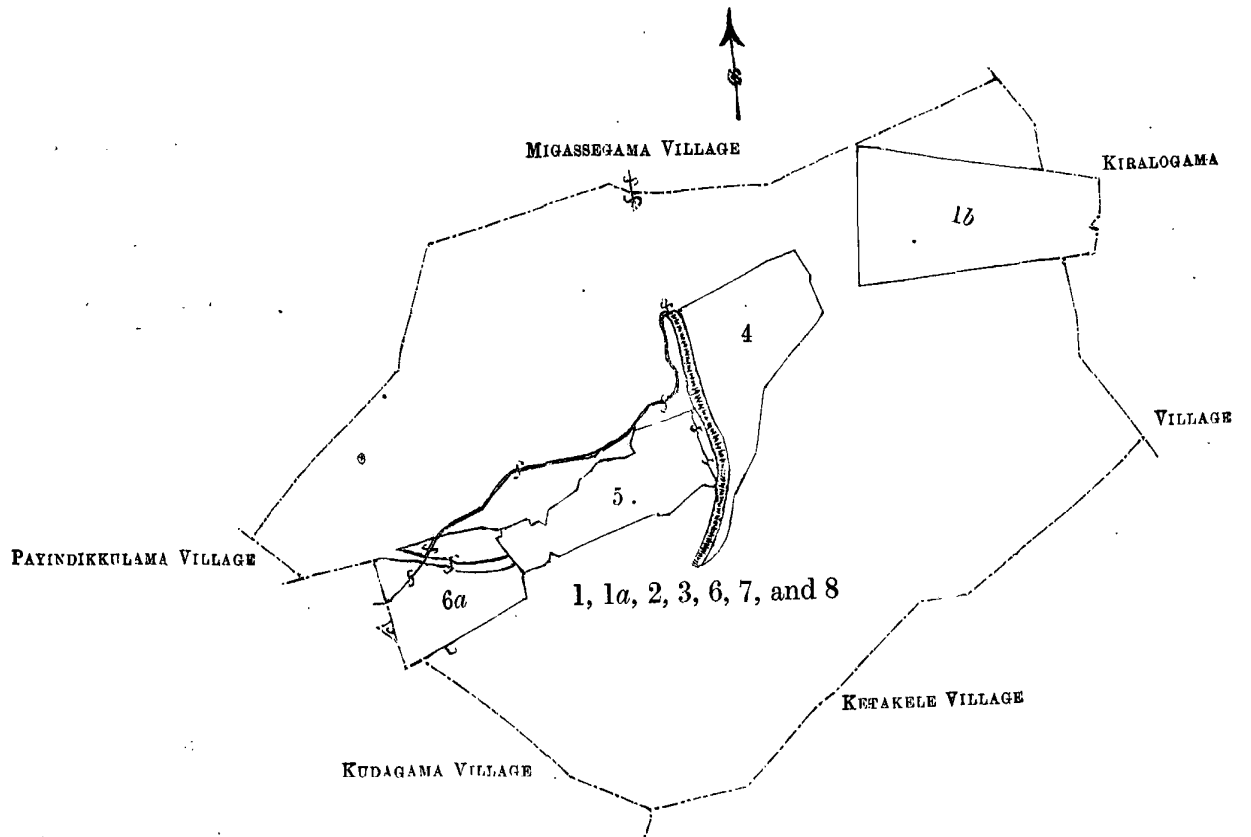
බඩලියු. ඊ. වේව්,
විශේෂ මන්ත්‍රීශ්‍රවරයානන්තාන්තේයේ.

ඉඩම්වල තොරතුරු.

උතුරු මධ්‍යම දිසාවේ නුවරගම්පලානේ නුවරගම්කෝරලේ පහල මැදහන්දඅහනුලානේ කුඹුක්වැව යන ගම පිහිටා තිබෙන මිට අවුනාපු සහතික සිතියමේ පෙනීයන මෙහි පහත දක්වන බිම්කවිටි, එනම් :—

මුල් සිතියම 348.

බිම්කවිටිය.	ඉඩමේ නම.	බිම්තරම.		
		අ.	ර.	ප.
1 ..	කුඹුක්වැවකැලේ ..	227	1	30
1a ..	එම ..	0	0	28
2 ..	කුඹුක්වැවහේන ..	0	2	10
3 ..	එම ..	1	1	5
6 ..	කුඹුක්වැවේඅක්කරේකැලේ ..	0	2	25
7 ..	කුඹුක්වැවකැලේ ..	1	0	15
8 ..	කුඹාගමකැලේ ..	0	0	12
		<u>231</u>	<u>1</u>	<u>5</u>



Scale of 16 Chains to an Inch.

Situation : Kumbukwewa village in Pahala Medagandahe tulana of Nuwaragam korale.
Preliminary plan 348.

Lot.	Name of Land.	Extent.		
		A.	R.	P.
1 ..	Kumbukwewakele	227	1	30
1a ..	Do.	0	0	28
2 ..	Kumbukwewahena	0	2	10
3 ..	Do.	1	1	5
6 ..	Kumbukweweakkarekele	0	2	25
7 ..	Kumbukwewakele	1	0	15
8 ..	Kudagamakele	0	0	12
		<u>231</u>	<u>1</u>	<u>5</u>

Lots excluded.
Preliminary plan 348.

Lot.	Name of Land.	Extent.		
		A.	R.	P.
1b ..	T.P. 213,007	19	1	20
4 ..	Kumbukwewa	12	3	30
5 ..	Kumbukwewawela	10	1	8
6a ..	T.P. 213,041	9	1	29
		<u>52</u>	<u>0</u>	<u>7</u>

Sheets F₂₋₁₀¹⁴ & F₁₈₋₂₆¹⁴

Surveyor-General's Office,
Colombo, August 21, 1905.
2,288

J. B. M. RIDOUT,
for Surveyor-General.
Anuradhapura S. O. 92—1905

Notice under "The Waste Lands Ordinances of 1897, 1899, 1900, and 1903."

TAKE notice, that unless within three months from the 15th day of September, 1905, the persons, if any, who claim any interest in the lands hereinafter mentioned or in any one or more of such lands, make claim in person or in writing to the said lands or any of them or to some interest therein to W. E. Wait, Esq., Special Officer appointed under section 28 of "The Waste Lands Ordinances, 1897, 1899, 1900, and 1903," at his office at Hill House, Mutwal, Colombo :

Such Special Officer, in pursuance of the powers vested in him by the said Ordinances, will declare by writing under his hand that the said lands or such of them, as to which no claim has been made, are the property of the Crown.

W. E. WAIT,
Special Officer.

Description of the Land referred to.

The following lots situated in the village of Kudagama in the Pahamedagandahe tulana of the Nuwaragam korale of the Nuwaragam palata, in the North-Central Province, as described in the annexed certified tracing :—

Preliminary plan 349.

Lot.	Name of Land.	Extent.		
		A.	R.	P.
5 ..	Kudagamaके	82	0	0
6 ..	Happuhena	1	3	0
8 ..	Kudagamahena	2	3	10
		86	2	10

and bounded as follows : on the north by the village limit of Payindikkulama, the village limit of Kumbukwewa ; on the east by the village limit of Kumbukwewa, the village limit of Ketakele ; on the south by the village limit of Ketakele, the village limit of Delnegama ; on the west by the village limit of Delnegama, the village limit of Payindikkulama.

NOTE.—The following lots lying within the above boundaries are excluded from this notice, and their aggregate acreage of 21 acres 3 roods and 16 perches is not included in the acreage of 86 acres 2 roods and 10 perches given above :—

Preliminary plan 349.

Lot.	Name of Land.	Extent.		
		A.	t.	P.
3 ..	Kudawewewela	7	2	38
4 ..	Kudagama-akkarewela (T.P. 213,938)	6	3	33
7 ..	Kudagamawewa	7	0	25
		21	3	16

වූ 1905 ක්ෂු සැප්තැම්බ් 15 වෙනි දින පවත් වූ තුන්මාසයක් ඇතුළතදී මෙහි පහත දක්වන ඉඩම්වලට නොහොත් ඉන් එකකට නොහොත් වැඩිගණනකට යම් අයිතිවාසිකමක් තිබෙන යම් අයවල් ඇත්නම් ඒ අය විසින් මුද්‍රාබිම් සම්බන්ධ වූ 1897, 1899, 1900 සහ 1903 වෛ අභ්‍යුපකරණවල 28 වෙනි වගන්තියේ ප්‍රකාරයට පත්කරණු ලැබූ විශේෂ මන්ත්‍රීශ්‍රවරයානන්තාන්තේශ් කොළඹ මෝදර හිල් හවුස්හි කන්තෝරුවේදී බිඛිලියු. ජ. වේව් උන්තාන්තේශ් ඉදිරිපිටට ඇවිත් පෙනීසිට හෝ ලියවිල්ලකින් එකී ඉඩම්වලට නොහොත් ඊට ඇති යම් කොටසකට කිසි අයිතිවාසිකමක් පෙන්වාසිවිත්ට නොයෙදුනොත්, එකී විශේෂ මන්ත්‍රීශ්‍රවරයානන්තාන්තේශ් ඉහතකී අභ්‍යුපකරණවලින් ලැබීතිබෙන බලවල ප්‍රකාරයට අයිතිවාසිකම් නොකියාපු එකී ඉඩම් එක්කෝ එයින් අයිතිවාසිකමක් ගෙණහැර දක්වන්ට නොයෙදුන සෑම ඉඩම් රාජසන්තක ඉඩම් හැටියට උන්තාන්තේශ් අත්සන ඇති ලියවිල්ලකින් උන්තාන්තේ විසින් ප්‍රකාශකරණ බව මෙයින් දැනගත යුතුයි.

බිඛිලියු. ජ. වේව්,
විශේෂ මන්ත්‍රීශ්‍රවරයානන්තාන්තේ.

ඉඩම්වල තොරතුරු.

උතුරු මධ්‍යම දිසාවේ නුවරගම්පලාතේ නුවරගම්කෝරලේ පහළමැදගන්දහේතුලාතේ කුඩාගම යන ගම පිහිටා තිබෙන මිට අමුනාපු සහතික සිතියමේ පෙනීයන මෙහි පහත දක්වන බිම්කට්ටි, එනම් :—

මුල් සිතියම 349.

බිම්කට්ටිය.	ඉඩමේ නම.	බිම්තරම.		
		අ.	රු.	ප.
5 ...	කුඩාගමකැලේ	82	0	0
6 ...	හපුගේන	1	3	0
8 ...	කුඩාගමහේන	2	3	10
		86	2	10

சிவ மாகிஷ — பூரண பகிர்நிஷுரூப யன ගමේ ගම්බුදු, කුඹුක්වැව යන ගමේ ගම්බුදු; නැගෙනහිරට කුඹුක් වැව යන ගමේ ගම්බුදු, කැටකැල යන ගමේ ගම්බුදු; දකුණට කැටකැල යන ගමේ ගම්බුදු, දැල්නේගම යන ගමේ ගම්බුදු; බස්නාහිරට දැල්නේගම යන ගමේ ගම්බුදු, පகிர்நிஷுரூප යන ගමේ ගම්බුදු.

[ஓங்காதி மாகிஷிலும் மட்டிபுலி மெகி பகாந டகவலா நிமிகாவி மெம டுந்விமெந் டுந்நாடு வகை சீவாஓ மூல நிமிகரம வக டககர 21 டுந் ரூபி 3 டுந் பரவக 16 ஓஓ ஓங்காதி டககர 86 டுந் ரூபி 2 டுந் பரவக 10 ஓஓ நிமிகரமெ டகிமலு நொவொ வகை மெகிந் டுநாநை டுதுகி.]

பூரண பகிர்நிஷுரூப 349.

நிமிகாவிட,	ஓங்காதி வல.	நிமிகரம.
		ட. ரூ. ப.
3 ...	கூலாவலவெல	7 2 38
4 ...	கூலாவல டககரவெல (T.P. 213,938)	6 3 33
7 ...	கூலாவலவெல	7 0 25
		<hr/>
		21 3 16

இதன்பின் சொல்லப்படும் காணிகளின் ஒன்றிலேனும் பலவிலேனும் எவ்வித உடந்தையாயினும் நங்களுக்குண்டொரு உரித்துப்பேசுவோர்கள் யாரும்ருந்தால், அவர்கள், 1905 ம் ஆண்டு செப்டம்பர் (புரட்டாசி)ம் 15 ந்த தேதி துவக்கம் மூன்று மாதத்திற்குள், 1897 முதல் 1903 ம் ஆண்டு வரையுள்ள பாணிலச்சட்டங்களின் 28 ம் பிரிவின் பிரகாரம் ஏற்படுத்திய விசேஷ உத்தியோகத்தார் டபிள்யூ. ஈ. வெயிற்றுரை அவர்களிடம் கொழும்பு முகந்தவாரம் "ஹில் ஹவுஸ்" என்னும் அவருடைய கத்தோரில் முகாமுகமாயேனும் எழுத்து மூலமாயேனும் நங்களுக்குண்டொரு உரித்தை அல்லது உடந்தை யைத் தெரிவியாவியல், சொல்லிய விசேஷ உத்தியோகத்தார் சொல்லிய சட்டநூல் நமக்கு உண்டாய அதிகாரத்தைக் கொண்டு சொல்லிய காணிகளை அல்லது அவைகளை உரித்துப்பேசப்படாதவற்றை முடிக்குரிய ஆதனமென நமது கைச்சாத்திட்டு எழுத்து மூலமாய் வெளிப்படுத்தவார என்பதை அறிந்துகொள்க.

டபிள்யூ. ஈ. வெயிர்.
விசேஷ உத்தியோகத்தார்.

சுட்டிய காணிகளின் விபரம்.

வடமத்திய மாகாணம் துவரகம்பளாத்தை துவரகம்கோறான பகலமெ தகந்தாகே துவானையைச்சுந்த குடாகம என்னும் கிராமம் உள்ள இத்துடனணக்கப்படும் உறுதிப்படுத்திய படப்பிரதியில் விவரித்தபடியே, கீழ்க்குறிக்குங் காணி த்துண்டுகள்:—

பிரதம படம் 349.

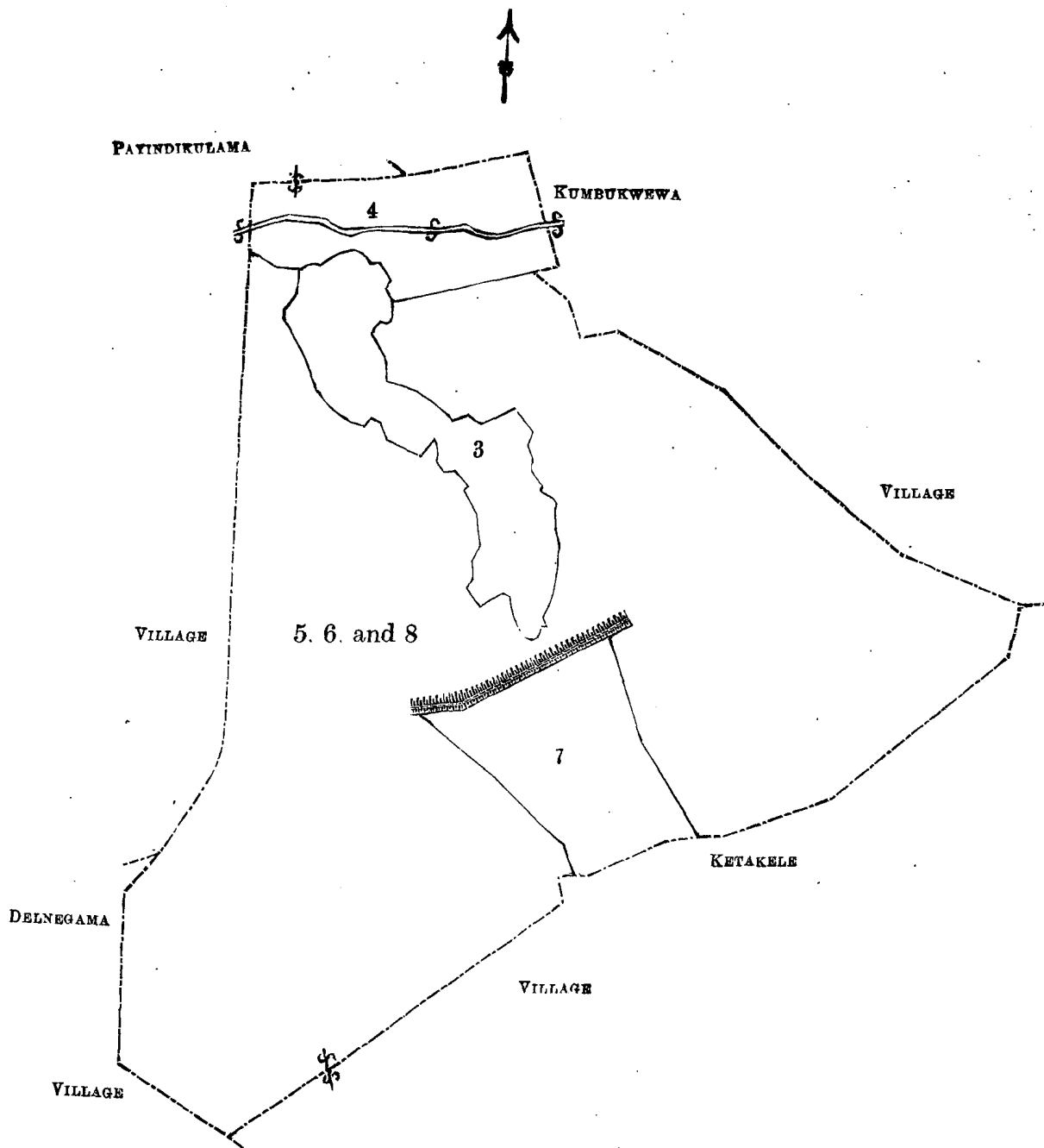
காணித்துண்டு.	காணியின் பெயர்.	விசாலம்.
		ஏ. அ. பே.
5 ...	குடாகமகெலே	82 0 0
6 ...	கப்புகேன	1 3 0
8 ...	குடாகமகேன	2 3 10
		<hr/>
		86 2 10

எல்லாநூலவன : வடக்கு-பயிண்டிக்குழக் கிராம எல்லை, கும்புகுவெவக் கிராம எல்லை; கீழ்க்கு-கும்புகுவெவக் கிராம எல்லை; தெற்கு-கெற்கலைக் கிராம எல்லை; தெற்கு-கெற்கலைக் கிராம எல்லை, தென்னகமக் கிராம எல்லை; மேற்கு-தெல் னகமக் கிராம எல்லை, பயிண்டிக்குளக் கிராம எல்லை.

கவனிப்பு.—மேற்சொல்லிய எல்கலைக்குட்பட்டனவாகிய கீழ்க்குறிக்குங் காணித்துண்டுகள் இவ்வறிவித்தவனின் மும் நீக்கப்பட்டிருக்கின்றன வென்பதையும், அவைகளின் விசாலத்தொகையாகும் 21 ஏக்கர் 3 அரட்டு 16 பேட்சம் முன் சொன்ன 86 ஏக்கர் 2 அரட்டு 10 பேட்சக்குள் அடங்கவில்லை யென்பதையும் கவனிக்கவேண்டியது:—

பிரதம படம் 349.

காணித்துண்டு.	காணியின் பெயர்.	விசாலம்.
		ஏ. அ. பே.
3 ...	குடாவெவெவெல	7 2 38
4 ...	குடாகமஅக்கரேவெல (213,938 ம் உரிமைப்படத்தில் கண்டிருக்கும் காணி	6 3 33
7 ...	குடாகமவெல	7 0 25
		<hr/>
		21 3 16



Scale of 8 Chains to an Inch.

Situation : Kudagama village in Pahala Medagandahe tulana of Nuwaragam korale.
Preliminary plan 349.

Lot.	Name of Land.	Extent.		
		A.	R.	P.
5	Kudagamakele	82	0	0
6	Happuhena	1	3	0
8	Kudagamahena	2	3	10
		<hr/>		
		86	2	10
<i>Lots excluded.</i>				
3	Kudawewewela	7	2	38
4	Kudagama-akkarewela (T.P. 213,938)	6	3	33
7	Kudagamawewa	7	0	25
		<hr/>		
		21	3	16

Sheet F¹⁴₁₈₋₂₆

Surveyor-General's Office,
Colombo, August 21, 1905.

2,289

J. B. M. RIDOUT,
for Surveyor-General.

Anuradhapura S. O. 93—1905

Notice under "The Waste Lands Ordinances of 1897, 1899, 1900, and 1903."

TAKE notice, that unless within three months from the 15th day of September, 1905, the persons, if any, who claim any interest in the lands hereinafter mentioned or in any one or more of such lands, make claim in person or in writing to the said lands or any of them or to some interest therein to W. E. Wait, Esq., Special Officer appointed under section 28 of "The Waste Lands Ordinances, 1897, 1899, 1900, and 1903," at his office at Hill House, Mutwal, Colombo :

Such Special Officer, in pursuance of the powers vested in him by the said Ordinances, will declare by writing under his hand that the said lands or such of them, as to which no claim has been made, are the property of the Crown.

W. E. WAIT,
Special Officer.

Description of the Lands referred to.

The following lots situated in the village of Akkuranayagama in the Pahalamedagandahe tulana of the Nuwaragam korale of the Nuwaragam palata, in the North-Central Province, as described in the annexed certified tracing :—

Preliminary plan 353.

Lot.	Name of Land.	Extent.		
		A.	R.	P.
3	Akkuranayagamakele	412	1	10
3a	Do.	1	2	30
		414	0	0

and bounded as follows : on the north by the village limit of Mahabellankadawala ; on the east by the village limit of Talakolawewa, the village limit of Delnegama ; on the south by the village limit of Ihalahammillewa, the village limit of Telhiriyawa ; on the west by the village limit of Kudabellankadawala, the village limit of Mahabellankadawala.

NOTE.—The following lots lying within the above boundaries are excluded from this notice, and their aggregate acreage of 12 acres and 15 perches is not included in the acreage of 414 acres given above :—

Preliminary plan 353.

Lot.	Name of Land.	Extent.		
		A.	R.	P.
1	T. Ps. 121,014 and 121,015	5	2	31
1a	Akkuranayagama-akarewela	0	0	4
2	Akkuranayagamewewa	6	1	20
		12	0	15

විෂි 1905 ස්වදී ආපදා මධ්‍ය 15 වෙනි දින පවත් වූත්වෘසයක් ඇතුළතදී මෙහි පහත දක්වන ඉඩම්වලට නොහොත් ඉන් එකකට නොහොත් වැඩිගණනකට යම් අයිතියක් හිමිකරුන් තිබෙන යම් අයවල් ඇත්නම් ඒ අය විසින් ඉඩුබිම් සම්බන්ධව විෂි 1897, 1899, 1900 සහ 1903 ආඥාපණ්වල 28 වෙනි වගන්තියේ ප්‍රකාරයට පත්කරුණු ලැබූ විශේෂ මන්ත්‍රීවරයානන්තරයෙන් කොළඹ මෝදර හිල් හවුස්හි කන්තෝරුවේදී බිඳිලියු. ඊ. වෙච් උන්තාන්තරයේ ඉදිරිපිටට ඇවිත් පෙනීසිට හෝ ලියවිල්ලකින් එකී ඉඩම්වලට නොහොත් ඊට ඇති යම් කොටසකට කිසි අයිතියක් පෙන්වාසිවින් පෙන්වාසිවින් නොදෙනොත්, එකී විශේෂ මන්ත්‍රීවරයානන්තරයේ ඉහතකී ආඥාපණ්වලින් ලැබී තිබෙන බලවල ප්‍රකාරයට අයිතියක් නොමැතිව නොකියාපූ එකී ඉඩම් එක්කෝ එයින් අයිතියක් නොමැති දක්වන්නට නොදෙන සෑම ඉඩම් රජසන්තක ඉඩම් හැටියට උන්තාන්තරයේ අත්සන ඇති ලියවිල්ලකින් උන්තාන්තරයේ විසින් ප්‍රකාශකරණ බව මෙයින් දැනගත යුතුයි.

බිඳිලියු. ඊ. වෙච්,
විශේෂ මන්ත්‍රීවරයානන්තරයේ.

ඉඩම්වල නොරැර.

උතුරු මධ්‍යම දිසාවේ හුවරගම්පලාතේ හුවරගම්කෝරලේ පහලමැදහන්දහේනුලාතේ අක්කුරනසාගම යන ගම පිහිටා තිබෙන මිට අවුනාපු සහතික සිතියමේ පෙනීයන මෙහි පහත දක්වන බිම්කවිටි, එනම්:—

මුල් සිතියම 353.

බිම්කවිටිය.	ඉඩමේ නම.	බිම්තරම.
		අ. රු. ප.
3	අක්කුරනසාගමේකැලේ	412 1 10
3a	එම	1 2 30
		414 0 0

මිට මායිම්.—උතුරට මහාබෙල්ලන්කඩවල යන ගමේ ගම්ඉමද; නැගෙනහිරට තලකොලවැව යන ගමේ ගම් ඉමද, දෙල්තේගම යන ගමේ ගම්ඉමද; දකුණට ඉහලහම්මිල්ලුව යන ගමේ ගම්ඉමද, තෙල්හිරියාව යන ගමේ ගම් ඉමද; බස්නාහිරට කුඩාබෙල්ලන්කඩවල යන ගමේ ගම්ඉමද, මහාබෙල්ලන්කඩවල යන ගමේ ගම්ඉමද.

[ඉහතකී මායිම්වලට මැදිවූ මෙහි පහත දක්වන බිම්කවිටි මෙම දන්වීමෙන් අත්හැරියවගත් ඒවායේ මුළු බිම්තරම වන අක්කර 12 කුත් පර්චස් 15 හ ඉහතකී අක්කර 414 රේ බිම්තරමේ අඩංගු නොවෙතවගත් මෙයින් දැන ගත යුතුයි.]

මුල් සිතියම 353.

බිම්කවිටිය.	ඉඩමේ නම.	බිම්තරම.
		අ. රු. ප.
1	121,014, 121,015 පිඹුරු කඩදැසිවල ජෙන ඉඩම්	5 2 31
1a	අක්කුරනසාගම අකරේවෙල	0 0 4
2	අක්කුරනසාගමේවැව	6 1 20
		12 0 15

இதன்பின் சொல்லப்படும் காணிகளுள் ஒன்றிலேனும் பலவிலேனும் எவ்வித உடந்தையாயினும் தங்களுக்குண்டென உரித்துப்பேசுவோர்கள் யாருகிருந்தால், அவர்கள், 1905 ம் ஆண்டு செப்டெம்பர் (பிரதட்சி) 15 ந்த தேதி துவக்கம் மூன்று மாசத்திற்குள், 1897 முதல் 1903 ம் ஆண்டு வரையுள்ள பாணிலச்சட்டங்களின் 28 ம் பிரிவின் பிரகாரம் ஏற்படுத்திய விசேஷ உத்தியோகத்தர் டபிள்யூ. ஈ. வெயிற்றுரை அவர்களிடம் கொழும்பு முகத்தவாரம் “ஹில் ஹவுஸ்” என்னும் அவருடைய கந்தோரில் முகாமுகமாயேனும் எழுத்து மூலமாயேனும் தங்களுக்குண்டெனும் உரித்தை அல்லது உடந்தையைத் தெரிவியாவிடில், சொல்லிய விசேஷ உத்தியோகத்தர் சொல்லிய சட்டங்களால் தமக்கு உண்டாய் அதி காரத்தைக்கொண்டு சொல்லிய காணிகளை அல்லது அவைகளுள் உரித்துப்பேசப்படாதனவற்றை முடிக்குரிய ஆதனமென தமது கைச்சாத்திட்டு எழுத்து மூலமாய் வெளிப்படுத்துவார் என்பதை அறிந்துகொள்க.

டபிள்யூ. ஈ. வெயிற்,
விசேஷ உத்தியோகத்தர்.

சுட்டிய காணிகளின் விவரம்.

வடமத்திய மாகாணம் துவரகம் பனாத்தை துவரகம் கோறன் பகலமெதகந்தாகேதுலானையைச்சேர்ந்த அக்குறையாகம என்னும் கிராமத்திலுள்ள இத்துடனணக்கப்படும் உறுதிப்படுத்தியபடப்பிரதியில் விவரித்தபடியே, கீழ்க்குறிக்கும் காணித்துண்டுகள் :—

பிரதம படம் 353.

காணித்துண்டு.	காணியின் பெர்.	விசாலம். ஏ. அ. பே.
3 ...	அக்குறையாகமகெலே ...	412 1 10
3a ...	ஷே ...	1 2 30
		<u>414 0 0</u>

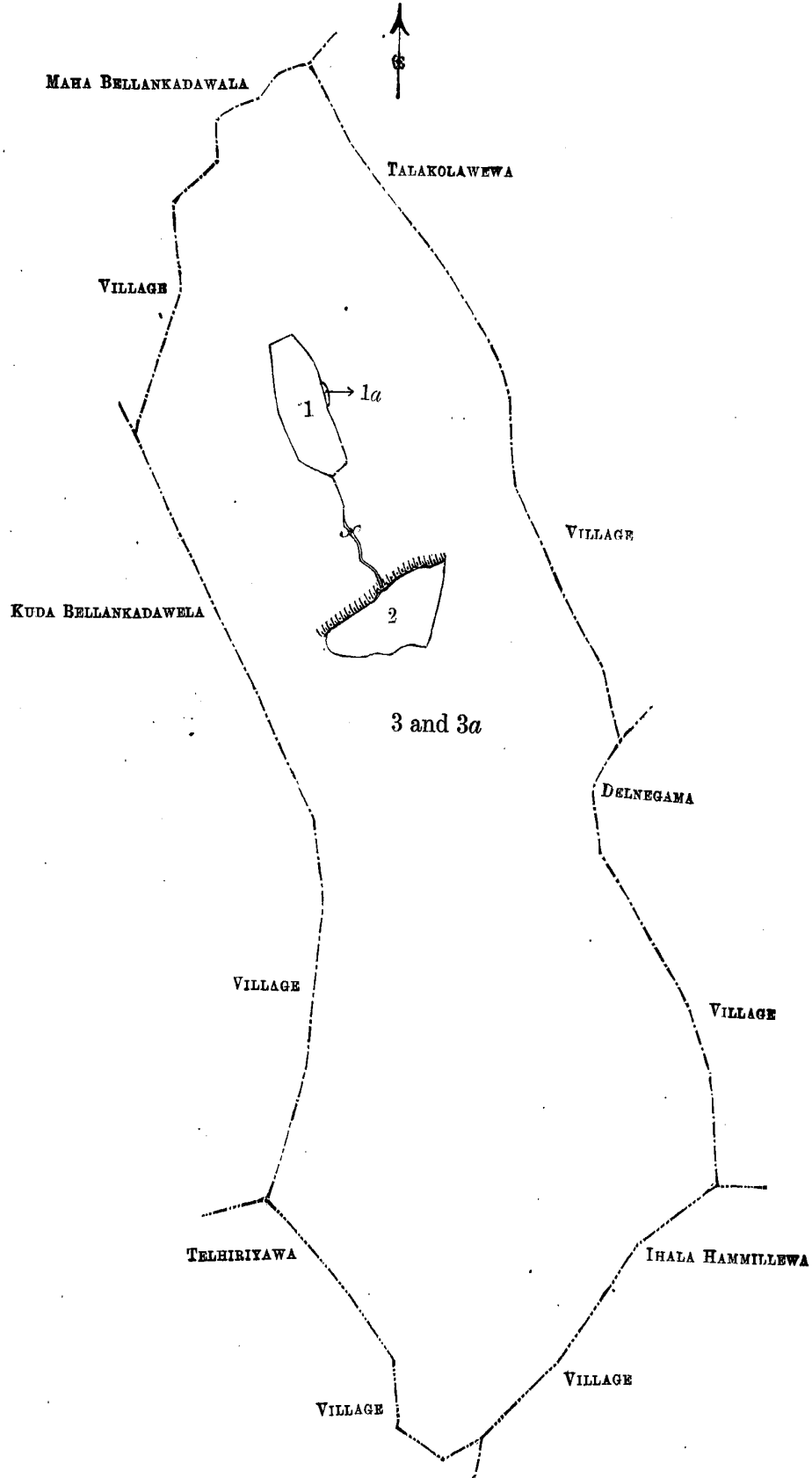
எல்லைகளாவன : வடக்கு-மகாபெல்லன்கடவலக் கிராம எல்லை ; கீழ்க்கு-தலகொலவெவக் கிராம எல்லை, தென்னே கமக் கிராம எல்லை ; தெற்கு-இலகம்மீல்லாவக் கிராம எல்லை, தெல்கிரியாவக் கிராம எல்லை ; மேற்கு-குடாபெல்லன்கடவலக் கிராம எல்லை, மகாபெல்லன்கடவலக் கிராம எல்லை.

கவனிப்பு.—மேற்சொல்லிய எல்லைகளுக்குட்பட்டனவாகிய கீழ்க் குறிக்குங் காணித்துண்டுகள் இவ்வறிவித்தலினின்று நீக்கப்பட்டிருக்கின்றன வென்பதையும், அவைகளின் விசாலத் தொகையாகும் 12 ஏக்கர் 15 பேட்சம் முன்சொன்ன 414 ஏக்கருக்குள் அடங்கவில்லை யென்பதையும் கவனிக்கவேண்டியது :—

பிரதம படம் 353.

காணித்துண்டு.	காணியின் பெர்.	விசாலம். ஏ. அ. பே.
1 ...	121,014 ம் 121,015 ம் உரிமைப்படங்களில் முறையே கண் டிருக்கும் காணிகள் ...	5 2 31
1a ...	அக்குறையாகமஅகரேவெல ...	0 0 4
2 ...	அக்குறையாகமெவெவ ...	6 1 20
		<u>12 0 15</u>

[For Tracing see page 1146.]



Scale of 16 Chains to an Inch.

Situation : Akurunayagama village in Pahala Medagandahe tulana of Nuwaragam korale.

Preliminary plan 353.

Lot.	Name of Land,			Extent.		
				A.	R.	P.
3	Akkuranayagamakele	412	1	10
3a	Do.	1	2	30
				<hr/>	<hr/>	<hr/>
				414	0	0

Lots excluded.
Preliminary plan 353.

Lot.	Name of Land.	Extent.		
		A.	R.	P.
1 ..	T. Ps. 121,014 and 121,015 ..	5	2	31
1a ..	Akkuranayagama-akarewela ..	0	0	4
2 ..	Akkuranayagamewewa ..	6	1	20
		<hr/>	<hr/>	<hr/>
		12	0	15

Sheets F₁₇₋₂₅¹⁴ & F₃₃₋₄₁¹⁴

Surveyor-General's Office,
Colombo, August 24, 1905.
2,290

J. B. M. RIDOUT,
for Surveyor-General.

Anuradhapura S. O. 94—1905

Notice under "The Waste Lands Ordinances of 1897, 1899, 1900, and 1903."

TAKE notice, that unless within three months from the 15th day of September, 1905, the persons, if any, who claim any interest in the lands hereinafter mentioned or in any one or more of such lands, make claim in person or in writing to the said lands or any of them or to some interest therein to W. E. Wait, Esq., Special Officer appointed under section 28 of "The Waste Lands Ordinances, 1897, 1899, 1900, and 1903," at his office at Hill House, Mutwal, Colombo :

Such Special Officer, in pursuance of the powers vested in him by the said Ordinances, will declare by writing under his hand that the said lands or such of them, as to which no claim has been made, are the property of the Crown.

W. E. WAIT,
Special Officer.

Description of the Lands referred to.

The following lots situated in the village of Pelawattagama in the Kelegam tulana of the Eppawala korale of the Nuwaragam palata, in the North-Central Province, as described in the annexed certified tracing:—

Preliminary plan 357.

Lot.	Name of Land.	Extent.		
		A.	R.	P.
1 ..	Pelawattagamalandukele ..	99	1	20
2 ..	Pelawattagamawewa ..	8	2	25
3 ..	Pelawattagamamukalana ..	67	1	15
3a ..	Pelawattagamakele	0	3	20
		<hr/>	<hr/>	<hr/>
		176	1	0

and bounded as follows : on the north by the village limit of Lunuwewa, the village limit of Konwewa ; on the east by the village limit of Konwewa, the village limit of Nallachchiya ; on the south by the village limit of Tammannegama, by the village limit of Atorewa ; on the west by the village limit of Lunuwewa.

විෂි 1905කදී සැපයූ මස 15 වෙනි දින පටන් තුන්මාසයක් ඇතුළතදී මෙහි පහත දක්වන ඉඩම්වලට නොහොත් ඉන් එකකට නොහොත් වැඩිගණනකට යම් අයිතිවාසිකමක් තිබෙන යම් අයවල් ඇත්නම් ඒ අය විසින් ඉඩුබිම් සම්බන්ධව විෂි 1897, 1899, 1900 සහ 1903න් අඥාපණන්වල 28 වෙනි වගන්තියේ ප්‍රකාරයට පත්කරණු ලැබූ විශේෂ මන්ත්‍රීඥානන්තාන්තේශ්වරයාගේ කොප්‍රම මෝදර හිල් හවුස්හි කන්තෝරුවේදී බිඛිලිවී. ඊ. වේව් උන්තාන්තේශ්වරයාගේ ඉදිරිපිටට ඇවිත් පෙනීසිට හෝ ලියවිලිලිකින් එහි ඉඩම්වලට නොහොත් ඊට ඇති යම් කොටසකට කිසි අයිතිවාසිකමක් පෙන්වා සිටින්නට නොයෙදුනොත්, එහි විශේෂ මන්ත්‍රීඥානන්තාන්තේශ්වරයාගේ ඉහත කී අඥාපණන් වලින් ලැබී තිබෙන බලවල ප්‍රකාරයට අයිතිවාසිකම් නොතිබෙනු එහි ඉඩම් එක්කෝ එයින් අයිතිවාසිකමක් ගෙණ හැර දක්වන්නට නොයෙදුන සෑම ඉඩම් රාජසන්නක ඉඩම් හැටියට උන්තාන්තේශ්වරයාගේ අත්සන ඇති ලියවිල්ලකින් උන්තාන්තේශ්වරයා විසින් ප්‍රකාශකරණ බව මෙයින් දැනගත හැක.

බිඛිලිවී. ඊ. වේව්,
විශේෂ මන්ත්‍රීඥානන්තාන්තේශ්වරයා.

ඉඩම්වල තොරතුරු.

උතුරු මඩම දිසාවේ භූවරගම්පලානේ එප්පාවලකෝරලේ කැලගම්තුලානේ පැලවත්තේගම යන ගම පිහිටා තිබෙන මිට අවුයුතු සහතික සිතියමේ පෙනීයන මෙහි පහත දක්වන බිම්කවිටි, එනම්:—

මුල් සිතියම 357.

බිම්කවිටිය.	ඉඩමේ නම.	බිම්තරම.
		අ. ර. ප.
1	පැලවත්තේගමලදුකැලේ	99 1 20
2	පැලවත්තේගමවැව	8 2 25
3	පැලවත්තේගමමුකලාන	67 1 15
3a	පැලවත්තේගමකැලේ	0 3 20
		<hr/>
		176 1 0

මිට මාසිම—උතුරට එනුවැව යන ගමේ ගම්ඉමද, කෝන්වැව යන ගමේ ගම්ඉමද; නැගෙනහිරට කෝන්වැව යන ගමේ ගම්ඉමද, නල්ලවිටිය යන ගමේ ගම්ඉමද; දකුණට නම්මන්තේගම යන ගමේ ගම්ඉමද, අතෝරුව යන ගමේ ගම්ඉමද; බස්නාහිරට එනුවැව යන ගමේ ගම්ඉමද.

இதன்பின் சொல்லப்படுங் காணிகளுள் ஒன்றிலேனும் பலவிலேனும் எவ்வித உடந்தையாயினும் தங்களுக்குண்டென உரித்துப்பேசுவோர்கள் யாருமிருந்தால், அவர்கள், 1905 ம் ஆண்டு செப்டம்பர் (புரட்டாசி) 15 த் தேதி துவக்கம் மூன்றாமாசத்திற்குள், 1897 முதல் 1903 ம் ஆண்டு வரையுள்ள பாணிலச்சட்டங்களின் 23 ம் பிரிவினா பிரகாரம் ஏற்படுத்திய விசேஷ உத்தியோகத்தர் டபிப்யு. ஈ. வெயிற்றுரை அவர்களிடம் கொழும்பு முகத்துவாரம் "வில் ஹவுஸ்" என்னும் அவருடைய கந்தோரில் முகாமுகாயேனும் எழுத்து மூலமாயேனும் தங்களுக்குண்டெனும் உரித்தை அல்லது உடந்தையைத் தெரிவிப்பாவிடில், சொல்லிய விசேஷ உத்தியோகத்தர் சொல்லிய சட்டங்களால் தமக்கு உண்டாய அதிகாரத்தைக் கொண்டு சொல்லிய காணிகளை அல்லது அவைகளுள் உரித்துப்பேசப்படாதனவற்றை முடிக்குரிய ஆதனமென தமது கைச்சாத்திட்டு எழுத்து மூலமாய் வெளிப்படுத்துவார் என்பதை அறிந்துகொள்க.

டபிப்யு. ஈ. வெயிற்,
விசேஷ உத்தியோகத்தர்.

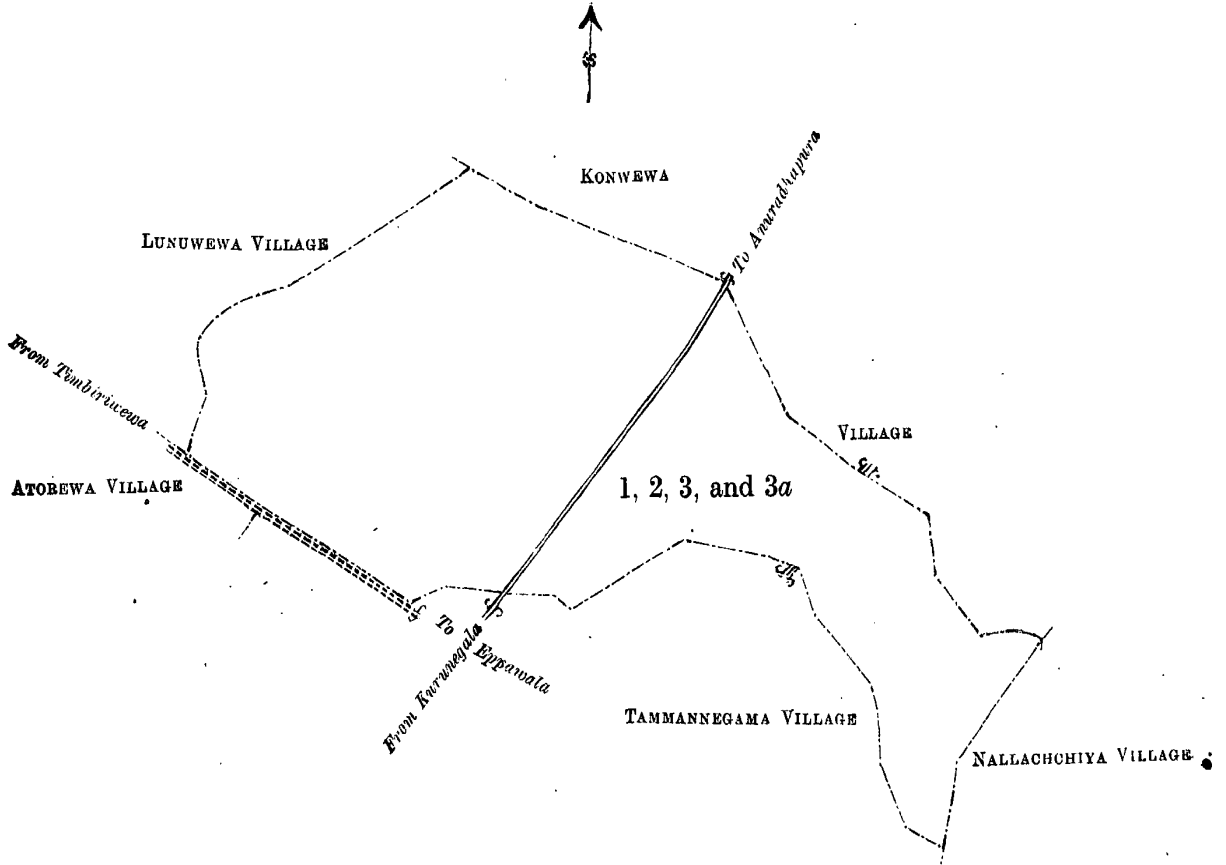
சட்டி காணிகளின் விபரம்.

வடமத்திய மாகாணம் துவரகம்பளாத்தை எப்பாவலகோறன் கேலகமதுளானையைச்சேர்ந்த பெலவத்தேகம் என்னும் கிராமத்திலுள்ள இத்துடனணிக்கப்படும் உறுதிப்படுத்திய படப்பிரதியில் விவரித்தபடியே, கீழ்க்குறிக்குங் காணிக் குண்டுகள்:—

பிரதம படம் 357.

காணித்துண்டு.	காணியின் பெர்.	விசாலம். ஏ. அ. பெ.
1 ...	பெலவத்தேகமலந்துகேலே	99 1 20
2 ...	பெலவத்தேகமவெவ	8 2 25
3 ...	பெலவத்தேகமமுகலான	67 1 15
3a ...	பெலவத்தேகமகேலே	0 3 20
		176 1 0

எல்லைகளாவன: வடக்கு-ஹனுவெவக் கிராம எல்லை, கோன்வெவக் கிராம எல்லை; கிழக்கு-கோன்வெவக் கிராம எல்லை, நல்லாச்சியக் கிராம எல்லை; தெற்கு-தம்மன்னேகமக் கிராம எல்லை, அதோறேவக் கிராம எல்லை; மேற்கு-ஹனுவெவக் கிராம எல்லை.



Scale of 16 Chains to an Inch.

Situation: Pelawattegama village in Kelegam tulana of Eppawala korale.

Lot.	Name of Land.	Extent. A. R. P.
1 ..	Pelawattegamalandukele	99 1 20
2 ..	Pelawattegamawewa	8 2 25
3 ..	Pelawattegamamukalana	67 1 15
3a ..	Pelawattegamakele (Railway reservation)	0 3 20
		176 1 0

Surveyor-General's Office,
Colombo, August 21, 1905.
2,291

Sheets F 13 23—31, F 13 24—32 & F 13 40—48

J. B. M. RIDOUT,
for Surveyor-General.

Anuradhapura S. O. 95—1905.

Notice under "The Waste Lands Ordinances of 1897, 1899, 1900, and 1903."

TAKE notice, that unless within three months from the 15th day of September, 1905, the persons, if any, who claim any interest in the lands hereinafter mentioned or in any one or more of such lands, make claim in person or in writing to the said lands or any of them or to some interest therein to W. E. Wait, Esq., Special Officer appointed under section 28 of "The Waste Lands Ordinances, 1897, 1899, 1900, and 1903," at his office at Hill House, Mutwal, Colombo :

Such Special Officer, in pursuance of the powers vested in him by the said Ordinances, will declare by writing under his hand that the said lands or such of them, as to which no claim has been made, are the property of the Crown.

W. E. WAIT,
Special Officer.

Description of the Lands referred to.

The following lots situated in the village of Tammanegama in the Kelegam tulana of the Eppawala korale of the Nuwaragam palata, in the North-Central Province, as described in the annexed certified tracing:—

Preliminary plan 358.

Lot.	Name of Land.	Extent.		
		A.	R.	P.
3	Tammanegamahena	360	3	24
3c	Bogahalanda	0	3	32
3d	Do.	0	0	29
3e	Tammanegamahenyaya	13	3	30
4	Angurukotapuwalamukalana	12	2	15
5	Wewihalamukalana	2	2	0
		391	0	10

and bounded as follows : on the north by the village limit of Pelawattegama ; on the east by the village limit of Pelawattegama, the village limit of Nallachchiya ; on the south by the village limit of Radagama, the village limit of Tammuttegama ; on the west by the village limit of Mylewa, the village limit of Atorewa.

NOTE.—The following lots lying within the above boundaries are excluded from this notice, and their aggregate acreage of 18 acres 3 roods and 14 perches is not included in the acreage of 391 acres and 10 perches given above:—

Preliminary plan 358.

Lot.	Name of Land.	Extent.		
		A.	R.	P.
1	Nugagahakumbura	1	2	20
2	Tammanegamawewa	9	3	5
3a	Palugahakumbura (T.P. 169,459)	6	1	6
3b	Atdanduwekele (P.P. 1,906 5,605½)	1	0	23
		18	3	14

එළි 1905ක්වූ සැප්තැම්බර් මස 15 වෙනි දින පටන් තුන් මාසයක් ඇතුළතදී මෙහි පහත දක්වන ඉඩම්වලට නොහොත් ඉන් එකකට නොහොත් වැඩිගණනකට යම් අයිතිවාසිකමක් තිබෙන යම් අයවල් ඇත්නම් ඒ අය විසින් ඉඩුබිම් සම්බන්ධව එළි 1897, 1899, 1900 සහ 1903න් අඥාපණන්වල 28 වෙනි වගන්තියේ ප්‍රකාරයට පත්කරණු ලැබූ විශේෂ මන්ත්‍රීඥාපණන්වලට කොළඹ මෝදර හිල් හවුස්හි තත්තෝරුවේදී බිඛිලිවී, ඊ. වේවි උන්නාන්සේගේ ඉදිරිපිටට ඇවිත් පෙනීසිට හෝ ලියවිල්ලකින් එකී ඉඩම්වලට නොහොත් ඊට ඇති යම් කොටසකට කිසි අයිතිවාසිකමක් පෙන්වාසිවිනට නොයෙදුනොත් එකී විශේෂ මන්ත්‍රීඥාපණන්වලට ඉහතකී අඥාපණන්වලින් ලැබී තිබෙන බලවල ප්‍රකාරයට අයිතිවාසිකම් නොකියාපූ එකී ඉඩම් එක්කෝ එයින් අයිතිවාසිකමක් ගෙනහැර දක්වනට නොයෙදුන සෑම ඉඩම් රජසන්තක ඉඩම් හැටියට උන්නාන්සේගේ අත්සන ඇති ලියවිල්ලකින් උන්නාන්සේ විසින් ප්‍රකාශකරන බව මෙයින් දැනගත යුතුයි.

විශේෂ මන්ත්‍රීඥාපණන්වල.

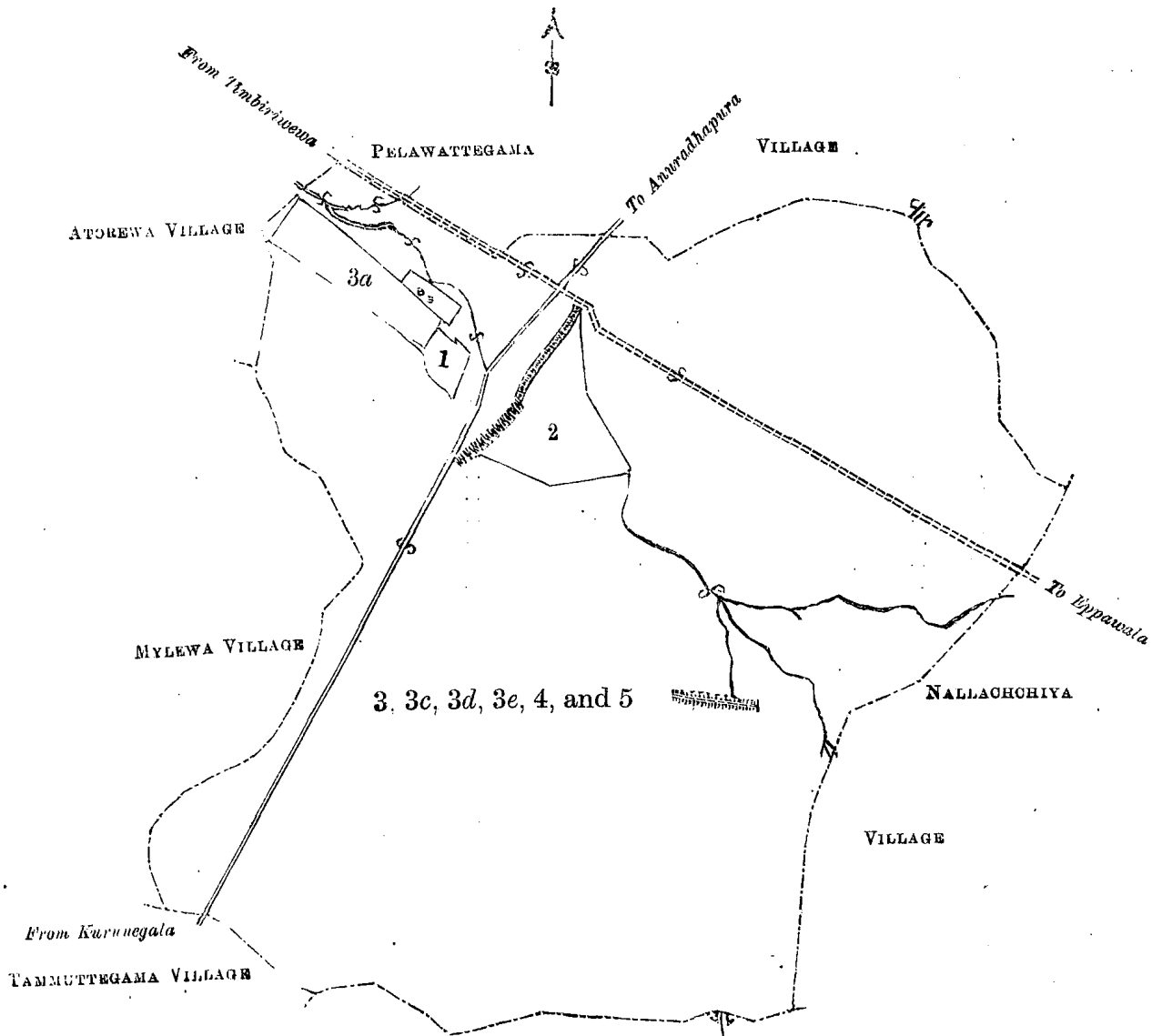
ඉඩම්වල තොරතුරු.

උතුරු මධ්‍යම දිසාවේ නුවරගම්පලානේ එප්පාවලකෝරලේ කැලෑගම්තුලානේ තම්මන්සේගම යන ගම පිහිටා තිබෙන මීට අඩුනාපු සහතික සිතියමේ පෙනෙන මෙහි පහත දක්වන බිම්කවිටි, එනම්:—

මුල් සිතියම 358.

බිම්කවිටිය.	ඉඩමේ නම.	බිම්තරම.		
		අ.	ර.	ප.
3	තම්මන්සේගමසේන	360	3	24
3c	බෝගහලන්ද	0	3	32
3d	එම	0	0	29
3e	තම්මන්සේගමසේන්යාය	13	3	30
4	අඟුරුකොටුවලඉකුලාන	12	2	15
5	වැවුඉහලඉකුලාන	2	2	0
		391	0	10

මීට මාසිම්—උතුරට පැලවත්තේගම යන ගමේ ගම්ඉමද; නැගෙනහිරට පැලවත්තේගම යන ගමේ ගම්ඉමද, නල්ලවිටිය යන ගමේ ගම්ඉමද; දකුණට රදුගම යන ගමේ ගම්ඉමද, තම්මන්සේගම යන ගමේ ගම්ඉමද; බස්නාහිරට මසිරුව යන ගමේ ගම්ඉමද, අනාරාථව යන ගමේ ගම්ඉමද.



Scale of 16 Chains to an Inch.

Situation : Tammanegama village in Kelegam tulana of Eppawala korale.

Preliminary plan 358.

Lot.	Name of Land.	Extent. A. R. P.
3 ..	Tammanegamahena	360 3 24
3c ..	Bogahalanda	0 3 32
3d ..	Do.	0 0 29
3e ..	Tammanegamahenyaya (Reservation for railway)	13 3 30
4 ..	Angurukotapuwalamukalana	12 2 15
5 ..	Wewihalamukalana	2 2 0
		<hr/>
		391 0 10
<i>Lots excluded.</i>		
1 ..	Nugagahakumbura	1 2 20
2 ..	Tammanegamawewa	9 3 5
3a ..	T.P. 169,459	6 1 6
3b ..	Atdanduwekele (P.P. 1,906 5,605½)	1 0 23
		<hr/>
		18 3 14

Sheets F¹³₂₃₋₃₁, F¹³₂₄₋₃₂, F¹³₃₉₋₄₇, & F¹³₄₀₋₄₈

Surveyor-General's Office,
Colombo, August 21, 1905.

2,292

J. B. M. RIDOUT,
for Surveyor-General.

Anuradhapura S. O. 96—1905

Notice under "The Waste Lands Ordinances of 1897, 1899, 1900, and 1903."

TAKE notice, that unless within three months from the 15th day of September, 1905, the persons, if any who claim any interest in the lands hereinafter mentioned or in any one or more of such lands, make claim in person or in writing to the said lands or any of them or to some interest therein to W. E. Wait, Esq., Special Officer appointed under section 28 of "The Waste Lands Ordinances, 1897, 1899, 1900, and 1903," at his office at Hill House, Mutwal, Colombo :

Such Special Officer, in pursuance of the powers vested in him by the said Ordinances, will declare by writing under his hand that the said lands or such of them, as to which no claim has been made, are the property of the Crown.

W. E. WAIT,
Special Officer.

Description of the Lands referred to.

The following lots situated in the village of Kumbukwewa in the Kelegam tulana of the Eppawala korale of the Nuwaragam palata, in the North-Central Province, as described in the annexed certified tracing :—

Preliminary plan 365.

Lot.	Name of Land.	Extent.	
		A.	R. P.
1 ..	Kumbukwewemukalana ..	283	3 25
2 ..	Kiwulpitiyewewa ..	4	3 0
3 ..	Kiwulwewewala ..	0	1 0
4 ..	Kumbukwewemukalana ..	1,415	0 16
4a ..	Rambawalalanda ..	4	1 32
4b ..	Do. ..	6	1 20
4c ..	Do. ..	0	2 2
7 ..	Kumbukwewetimbiriwala ..	0	2 30
		1,716	0 5

and bounded as follows : on the north by the village limit of Nallachchiya, the Pinpara from Tammuttegama to Eppawala ; on the east by the village limit of Ihalahammillewa, the village limit of Ippolagama ; on the south by the Kala-oya ; on the west by the village limit of Pissawewa, the village limit of Musalpitiya.

NOTE.—The following lots lying within the above boundaries are excluded from this notice, and their aggregate acreage of 32 acres 3 roods and 35 perches is not included in the acreage of 1,716 acres and 5 perches given above :—

Preliminary plan 365.

Lot.	Name of Land.	Extent.	
		A.	R. P.
5 ..	Kumbukwewa ..	16	1 15
6 ..	Kumbukwewewela ..	16	2 20
		32	3 35

විෂි 1905 ක්වූ සැප්තැම්බ් 15 වෙනි දින පටන් තුන්මාසයක් ඇතුළතදී මෙහි පහත දක්වන ඉඩම්වලට නොහොත් ඉන් එකකට නොහොත් වැඩිගණනකට යම් අයිතියක් හිමිවීමට තිබෙන යම් අයවල් ඇත්නම් ඒ අය විසින් ඉඩුබිම් සම්බන්ධව විෂි 1897, 1899, 1900 සහ 1903 නේ අඥපණන්වල 28 වෙනි වගන්තියේ ප්‍රකාරයට පත්කරණු ලැබූ විශේෂ මන්ත්‍රීශ්‍රවරයානන්නාන්සේගේ කොළඹ මෝදර හිල් හවුස්හි කන්තෝරුවේදී බිඳිලිව, ජ. වේව් උන්නාන් සේගේ ඉදිරිපිටට ඇවිත් පෙනීසිට හෝ ලියවිල්ලකින් එකී ඉඩම්වලට නොහොත් ජට ඇති යම් කොටසකට කිසි අයිති වාසිකමක් පෙන්වා සිටින්නට නොයෙදෙනාත්, එකී විශේෂ මන්ත්‍රීශ්‍රවරයානන්නාන්සේට ඉහතකී අඥපණන්වලින් ලැබී තිබෙන බලවල ප්‍රකාරයට අයිතියක් හිමිවීමට නොහැකිවීමට එක්කෝ එයින් අයිතියක් හිමිවීමට දක්වන්නට නොයෙදෙන සෑම ඉඩම් රැජසන්නක ඉඩම් හැටියට උන්නාන්සේගේ අත්සන ඇති ලියවිල්ලකින් උන්නාන්සේ විසින් ප්‍රකාශකරන බව මෙයින් දැනගත යුතුයි.

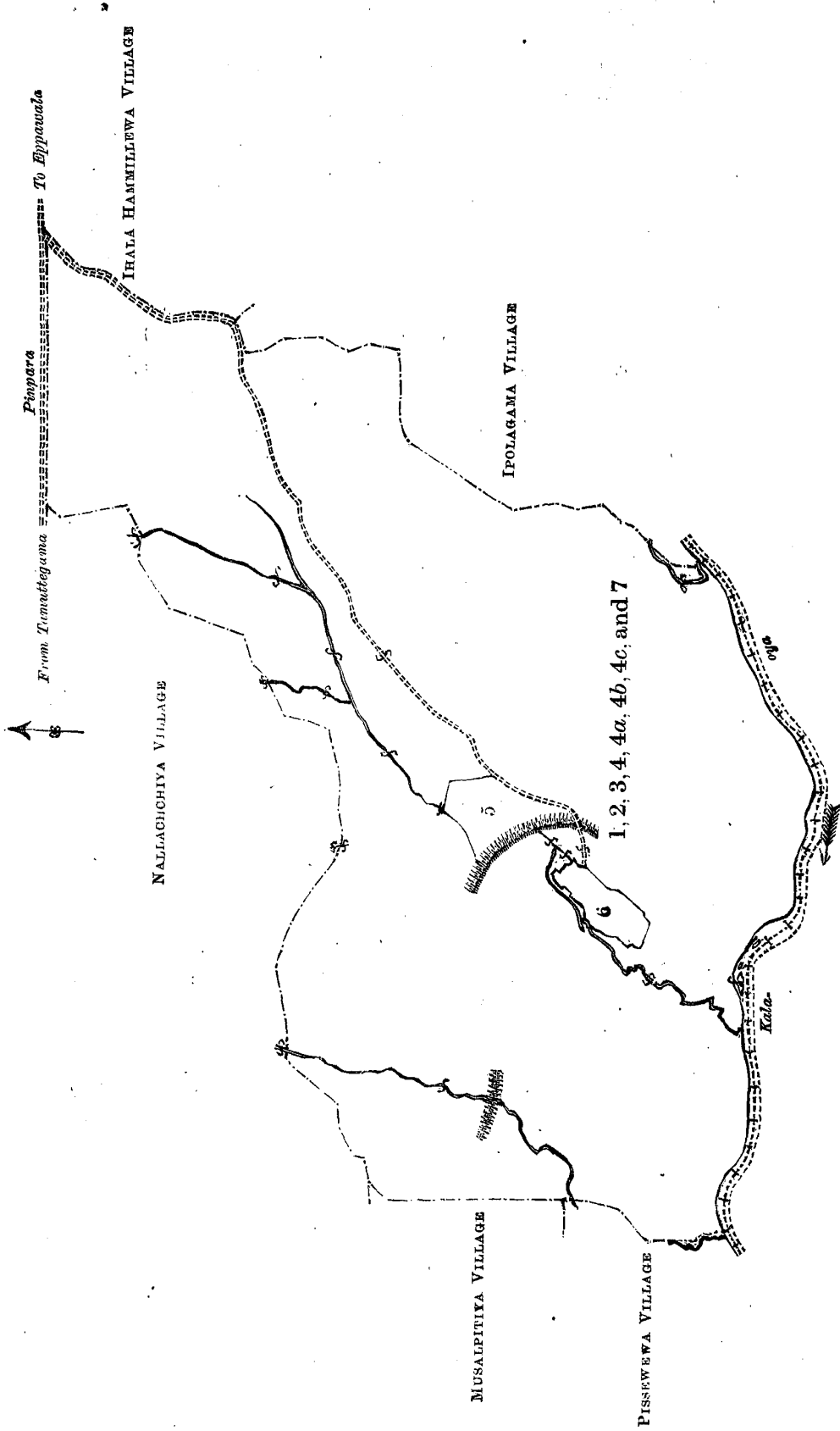
බිඳිලියු. ජ. වේව්,
විශේෂ මන්ත්‍රීශ්‍රවරයානන්නාන්සේ.

ඉඩම්වල නොරතුරු.

උතුරු මධ්‍යම දිසාවේ නුවරගම්පලානේ එප්පාවලකෝරලේ කැලැගම්තුලානේ කුඹුක්වැව යන ගට පිහිටා තිබෙන මීට අමුණාසු සහතික සිතියමේ පෙනෙන මෙහි පහත දක්වන බිම්කවිටි, එනම් :—

මුල් සිතියම 365.

බිම්කවිටිය.	ඉඩමේ නම.	බිම්කරම.
		අ. ර. ප.
1 ...	කුඹුක්වැවේමුකලාන	283 3 25
2 ...	කිවුල්පිටියේවැව	4 3 0
3 ...	කිවුල්වැවේවල	0 1 0
4 ...	කුඹුක්වැවේමුකලාන	1,415 0 16
4a ...	රඹවලලන්ද	4 1 32
4b ...	එම	6 1 20
4c ...	එම	0 2 2
7 ...	කුඹුක්වැවේතිඹිරිවල	0 2 30
		1,716 0 5



Scale of 32 Chains to an Inch.

Situation : Kumbukwewa village in Kelegam tulana of Eppawala korale.
Preliminary plan 365.

Lot.	Name of Land.	Extent.		
		A.	R.	P.
1 ..	Kumbukwewemukalana ..	283	3	25
2 ..	Kiwulpitiyewewa ..	4	3	0
3 ..	Kiwulwewewala ..	0	1	0
4 ..	Kumbukwewemukalana ..	1,415	0	16
4a ..	Rambawalalanda ..	4	1	32
4b ..	Do. ..	6	1	20
4c ..	Do. ..	0	2	2
7 ..	Kumbukwewetimbiriwala ..	0	2	30
		1,716	0	5

Lots excluded.

Preliminary plan 365.

Lot.	Name of Land.	Extent.		
		A.	R.	P.
5 ..	Kumbukwewa ..	16	1	15
6 ..	Kumbukwewewela ..	16	2	20
		32	3	35

Sheets F¹³₄₀₋₄₃, F¹⁴₃₃₋₄₁, F¹³₅₆₋₆₄, & F¹⁴₄₉₋₅₇

Surveyor-General's Office,
Colombo, August 24, 1905.

2,293

J. B. M. RIDOUT,
for Surveyor-General.

Anuradhapura S. O. 97—1905

Notice under "The Waste Lands Ordinances of 1897, 1899, 1900, and 1903."

TAKE notice, that unless within three months from the 15th day of September, 1905, the persons, if any, who claim any interest in the lands hereinafter mentioned or in any one or more of such lands, make claim in person or in writing to the said lands or any of them or to some interest therein to W. E. Wait, Esq., Special Officer appointed under section 28 of "The Waste Lands Ordinances, 1897, 1899, 1900, and 1903," at his office at Hill House, Mutwal, Colombo :

Such Special Officer, in pursuance of the powers vested in him by the said Ordinances, will declare by writing under his hand that the said lands or such of them, as to which no claim has been made, are the property of the Crown.

W. E. WAIT,
Special Officer.

Description of the Lands referred to.

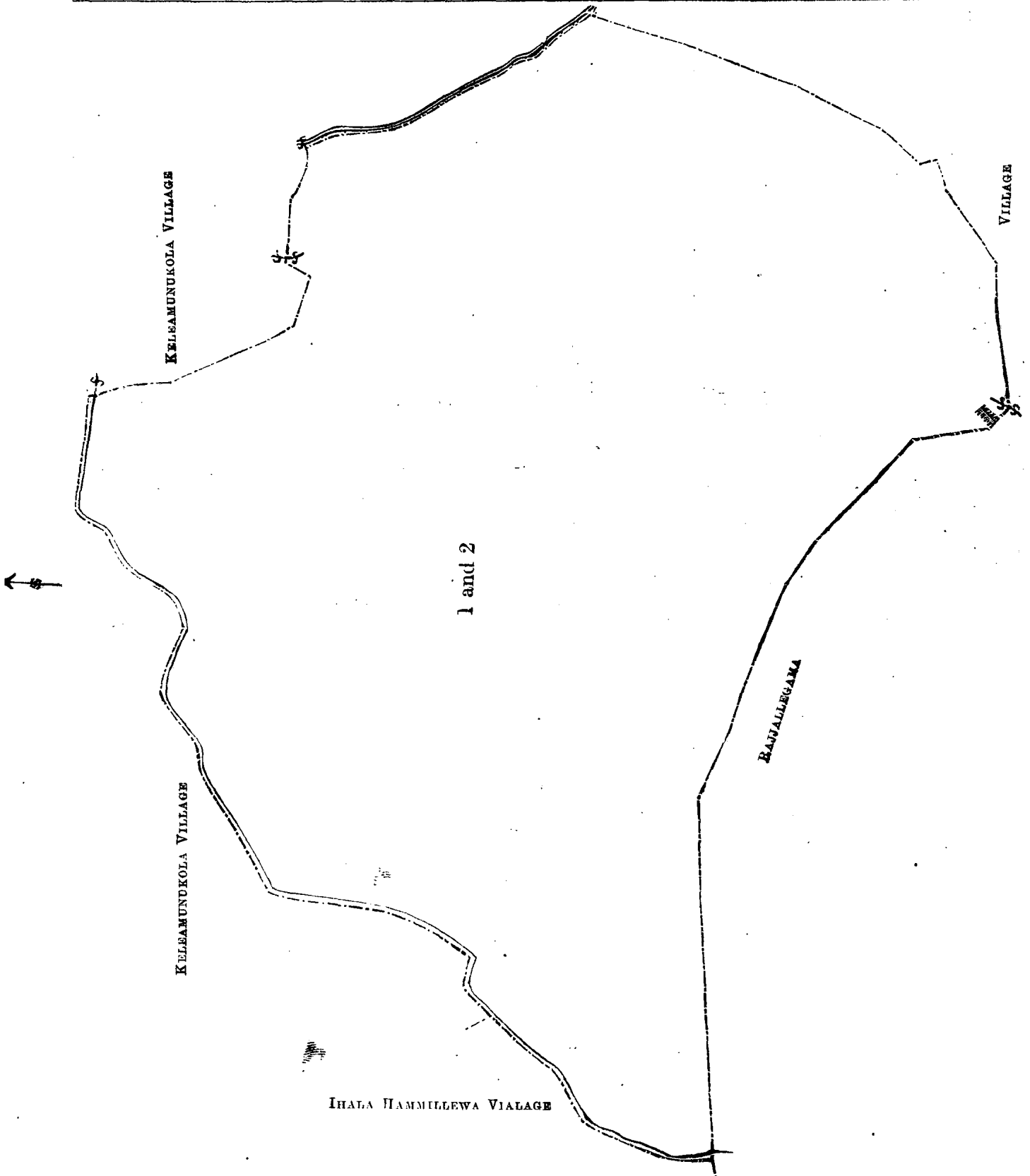
The following lots situated in the village of Makulewa in the Elimeda tulana of the Eppawala korale of the Nuwaragam palata, in the North-Central Province, as described in the annexed certified tracing :—
Preliminary plan 369.

Lot.	Name of Land.	Extent.		
		A.	R.	P.
1 ..	Makulewekele ..	191	2	0
2 ..	Makulewewela ..	2	2	31
		194	0	31

and bounded as follows : on the north by the village limit of Keleamunukola ; on the east by the village limit of Keleamunukola, the village limit of Rajjallegama ; on the south by the village limit of Rajjallegama ; on the west by the village limit of Ihalahammillewa, the village limit of Keleamunukola.

විෂිෂ්ට 1905 ක්වූ සැප්තැම්බර් මස 15 වෙනි දින පවත් වූ තුන්මාසයක් ඇතුළතදී මෙහි පහත දක්වන ඉඩම්වලට නොහොත් ඉන් එකකට නොහොත් වැඩිගණනකට යම් අයිතිවාසිකමක් තිබෙන යම් අයවල් ඇත්නම් ඒ අය විසින් මුද්‍රාලිපි සම්බන්ධව විෂිෂ්ට 1897, 1899, 1900 සහ 1903 වෛ අඥාපණවල 28 වෙනි වගන්තියේ ප්‍රකාරයට පත්කරණු ලැබූ විශේෂ මන්ත්‍රීවරයානන්තරයෙන් කොළඹ මෝදර හිල් හවුස්හි කන්තෝරුවේදී බිඳිලි. ඊ. වේව් උන්නාන් සේගේ ඉදිරිපිටව ඇවිත් පෙනීසිට හෝ ලියවිල්ලකින් එකී ඉඩම්වලට නොහොත් ඊට ඇති යම් කොටසකට කිසි අයිතිවාසිකමක් පෙන්වා සිටින්නට නොගෙදුනොත්, එකී විශේෂ මන්ත්‍රීවරයානන්තරයෙන් ඉහතකී අඥාපණවලින් උඩු තිබෙන බලවල ප්‍රකාරයට අයිතිවාසිකම් නොකියාපූ එකී ඉඩම් එක්කෝ එයින් අයිතිවාසිකමක් ගෙණ හැර දක්වන්නට නොගෙදුන සෑම ඉඩම් රචකත්වක ඉඩම් හැටියට උන්නාන් සේගේ අත්සන ඇති ලියවිල්ලකින් උන්නාන් සේ විසින් ප්‍රකාශකරණ බව වෙසින් දැනගනු වැටී.

බිඳිලි. ඊ. වේව්,
විශේෂ මන්ත්‍රීවරයානන්තරයෙන්.



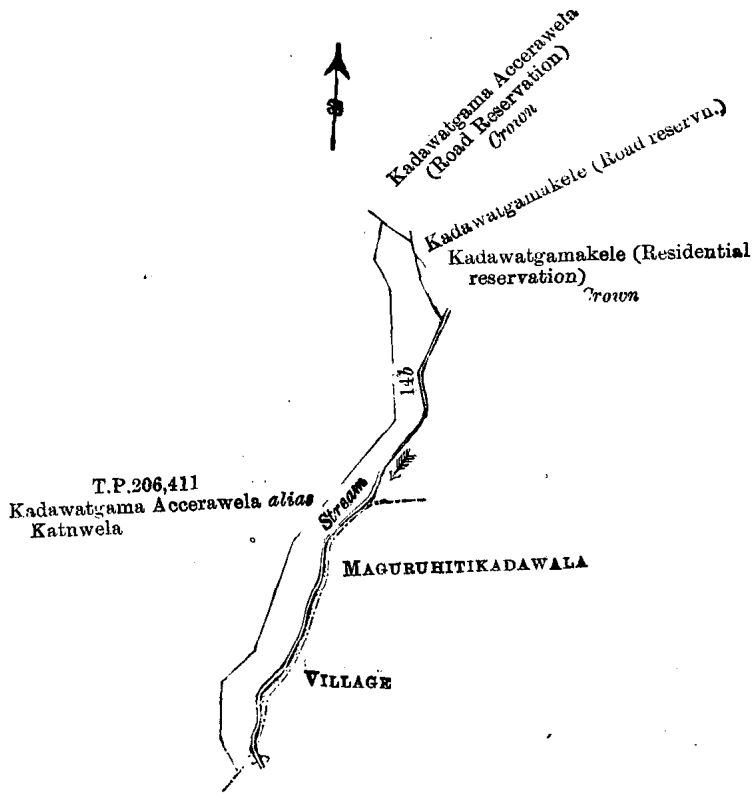
Scale of 8 Chains to an Inch.

Situation: Makulewa village in Elimeda tulana of Eppawala korale.
Preliminary plan 369.

Lot.	Name of Land.	Extent.		
		A.	R.	P.
1	Makulewekele	191	2	0
2	Makulewewela	2	2	31
		194	0	31

Sheets F 14 18-26, F 14 19-27, F 14 34-42, & F 14 35-43

எல்லை: வடக்கு-முடிக்குரிய கடவத்தகமஅக்கரவெல (தேட்டுக்காசுச் சேமிக்கப்பட்ட நிலம்); கிழக்கு-முடிக்குரிய கடவத்தகமக்கெல (தேட்டுக்காசுச் சேமிக்கப்பட்ட நிலம்); முடிக்குரிய கடவத்தகமக்கெல (குடியிருப்புக்காகச் சேமிக்கப்பட்ட நிலம்); ஓர் அநுலி, மருருசிறிகடவல கிராம எல்லை; தெற்கு-மருருசிறிகடவல கிராம எல்லை; மேற்கு-கடவத்தகமஅக்கரவெல அல்லது தேட்டுக்கெல (206,411 உருமைப் படத்தில கண்டிருக்கும் காணி).



Scale of 8 Chains to an Inch.

Situation : Kadawatgama village in Wirasole Kadawat tulana of Kadawat korale.
Preliminary plan 95.

Lot.	Name of Land.	Extent A. R. P.
14b	Kadawatgama-accerawela	2 3 37

Sheet C₂₂-30

Surveyor-General's Office,
Colombo, August 16, 1905.

J. B. M. RIDOUT,
for Surveyor-General.

II.

Preliminary plan 95

Lot.	Name of Land.	Extent A. R. P.
14c	Kadawatgama-accerawela	0 0 23

and bounded as follows : on the north by the village limit of Maguruhitikadawala, Kadawatgama-accerawela alias Katuwela (T.P. 206,411); on the east by Kadawatgama-accerawela alias Katuwela (T.P. 206,411); on the south and west by the village limit of Maguruhitikadawala.

புரீ சிவில 95.

விவகாரம்.	ஓவிலை வல.	விவகாரம்.
14c	கவிலிவல அக்கரவெல	0 0 23

விலை வகை—குடிசை விலை, கிழக்கு-முடிக்குரிய கடவத்தகமஅக்கரவெல 206,411 சிவிலகவிலிவல அக்கரவெல அல்லது கவிலிவல அக்கரவெல விலை வகை; கிழக்கு-முடிக்குரிய கடவத்தகமக்கெல 206,411 சிவிலகவிலிவல அக்கரவெல அல்லது கவிலிவல அக்கரவெல விலை வகை; தெற்கு-முடிக்குரிய கடவத்தகமக்கெல (குடியிருப்புக்காகச் சேமிக்கப்பட்ட நிலம்) விலை வகை; ஓர் அநுலி, மருருசிறிகடவல கிராம எல்லை; தெற்கு-மருருசிறிகடவல கிராம எல்லை; மேற்கு-கடவத்தகமஅக்கரவெல அல்லது தேட்டுக்கெல (206,411 உருமைப் படத்தில கண்டிருக்கும் காணி).

பிரதம படம் 95. விசாலம்.
காணியின் பெயர். ஏ. ஞா. பே.
கடவத்தம அக்கரவெல ... 0 0 23

எல்லைகளாவன : வடக்கு-மருகுகிற்றிகடவல கிராம எல்லை, கடவத்தம அக்கரவெல அல்லது கடுவல
(206,411 ம் உருமைப்படத்தில் கண்டிருக்கும் காணி); கிழக்கு-கடவத்தம அக்கரவெல அல்லது கடுவல
(206,411 ம் உருமைப்படத்தில் கண்டிருக்கும் காணி); தெற்கும் மேற்கும்-மருகுகிற்றிகடவல கிராம எல்லை.



MAGURUHITIKADAWALA
VILLAGE
T.P.206,411
Kadawatgama Accerawela
alias Katuwela

Scale of 8 Chains to an Inch.

Situation : Kadawatgama village in Wirasole Kadawat tulana of Kadawat korale.
Preliminary plan 95.

Lot.	Name of Land.	Extent.
		A. R. P.
14c ..	Kadawatgama-accerawela ..	0 0 23

Sheet C²⁴₂₂₋₃₀

Surveyor-General's Office,
Colombo, August 16, 1905.

J. B. M. RIDOUT,
for Surveyor-General

III.

Lot.	Name of Land.	Extent.
		A. R. P.
14d ..	Kadawatgama-accerawela ..	0 0 18

and bounded as follows : on the north by the village limit of Maguruhitikadawala ; on the east by Kadawatgama-accerawela alias Katuwela (T.P. 206,411); on the south and west by the village limit of Maguruhitikadawala.

விலைக்காலம்.	ஒலிமே தலை.	விலைக்காலம்.
		ஏ. ரு. ப.
14d ...	கவலின்லை அக்கரவெல ...	0 0 18

மேல் மாகி—குறுக்கு மெருகுகிற்றிகடவல கிராம எல்லை; கிழக்கு-கடவத்தம அக்கரவெல அல்லது கடுவல (206,411 உருமைப்படத்தில் கண்டிருக்கும் காணி); தெற்கும் மேற்கும்-மருகுகிற்றிகடவல கிராம எல்லை.

பிரதம படம் 95. விசாலம்.
காணியின் பெயர். ஏ. ஞா. பே.
கடவத்தம அக்கரவெல ... 0 0 18

எல்லைகளாவன : வடக்கு-மருகுகிற்றிகடவல கிராம எல்லை; கிழக்கு-கடவத்தம அக்கரவெல அல்லது கடுவல (206,411 உருமைப்படத்தில் கண்டிருக்கும் காணி); தெற்கும் மேற்கும்-மருகுகிற்றிகடவல கிராம எல்லை.



MAGURUHITIKADAWALA
VILLAGE
T.P.206,411
Kadawatgama Accerawela
alias Katuwela

Scale of 8 Chains to an Inch.

Situation : Kadawatgama village in Wirasole Kadawat tulana of Kadawat korale.
Preliminary plan 95.

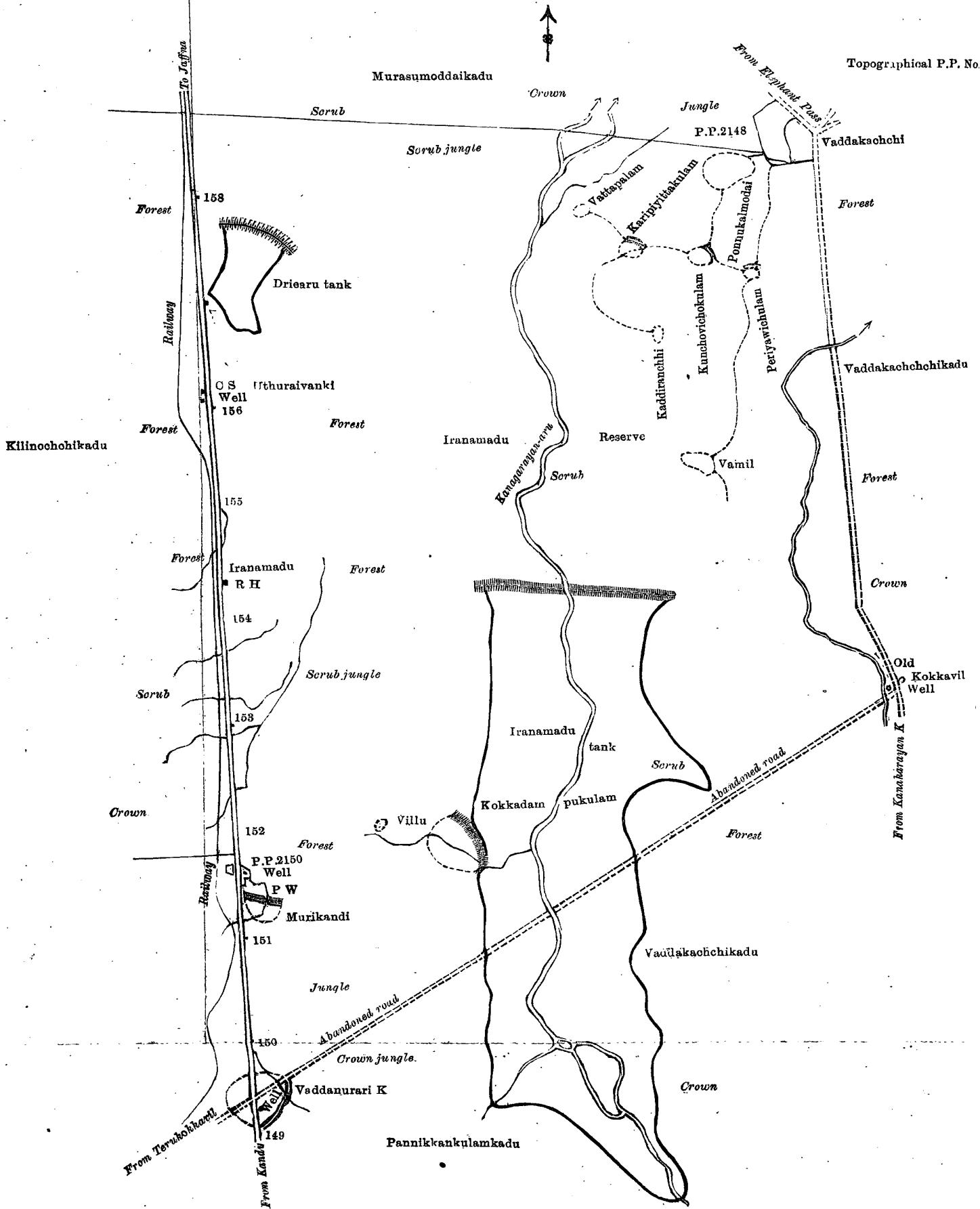
Lot.	Name of Land.	Extent.
		A. R. P.
14d ...	Kadawatgama-accerawela ..	0 0 18

Sheet C²⁴₂₂₋₃₀

Surveyor-General's Office,
Colombo, August 16, 1905.
2,295

J. B. M. RIDOUT,
for Surveyor-General.

Anuradhapura S. O. 99-1905



Scale of 1 Mile to an Inch.

Iranamadukadu situated in the Karaichechi division and in Karunaval Pattu South of the Tunnukkai division, Jaffna District, Northern Province.

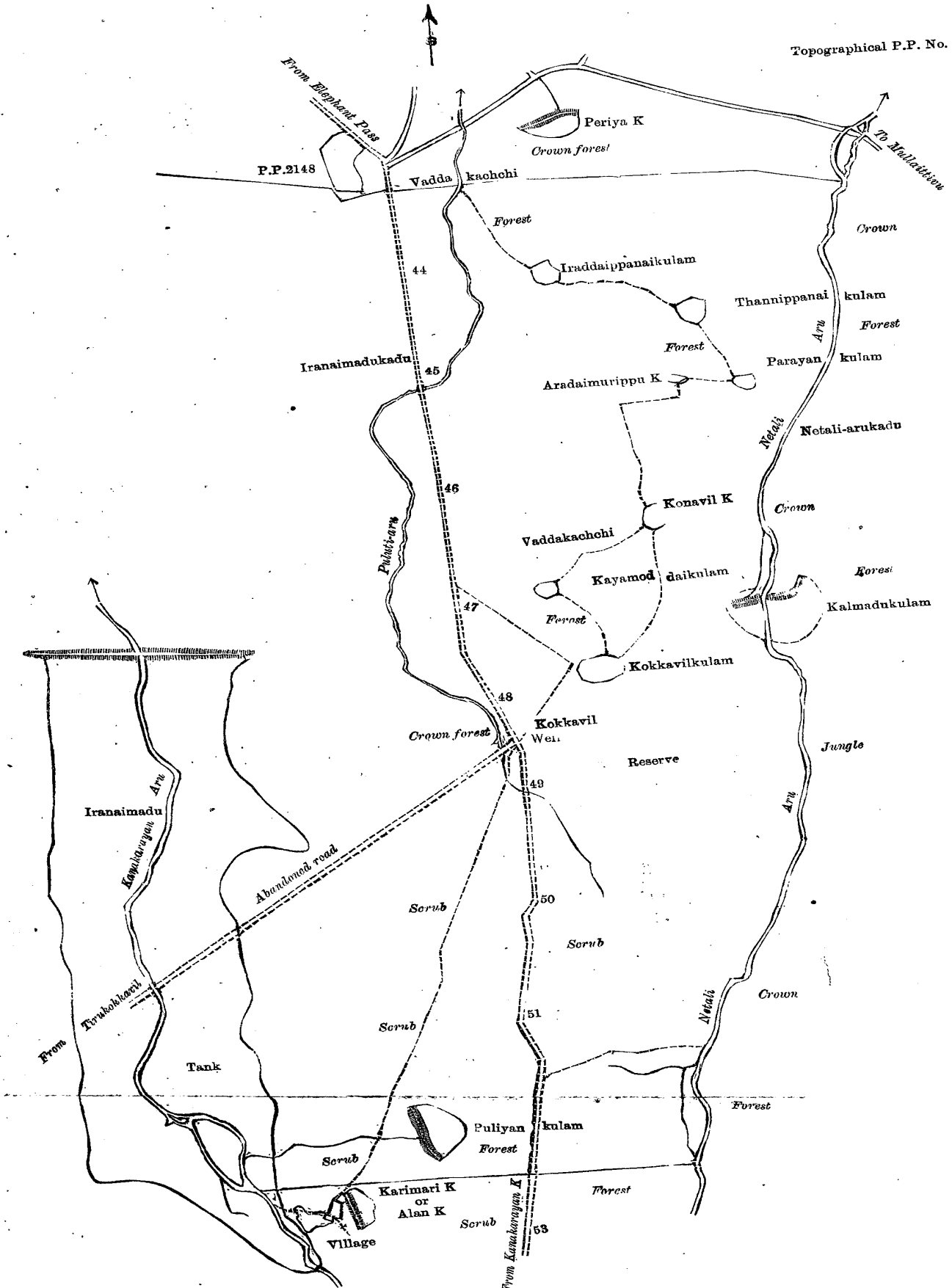
Surveyor-General's Office,
Colombo, July 22, 1905.

2,298

J. B. M. RIDOUT,
for Surveyor-General.

Jaffna S. O. 1—1905

Topographical P.P. No. 2.



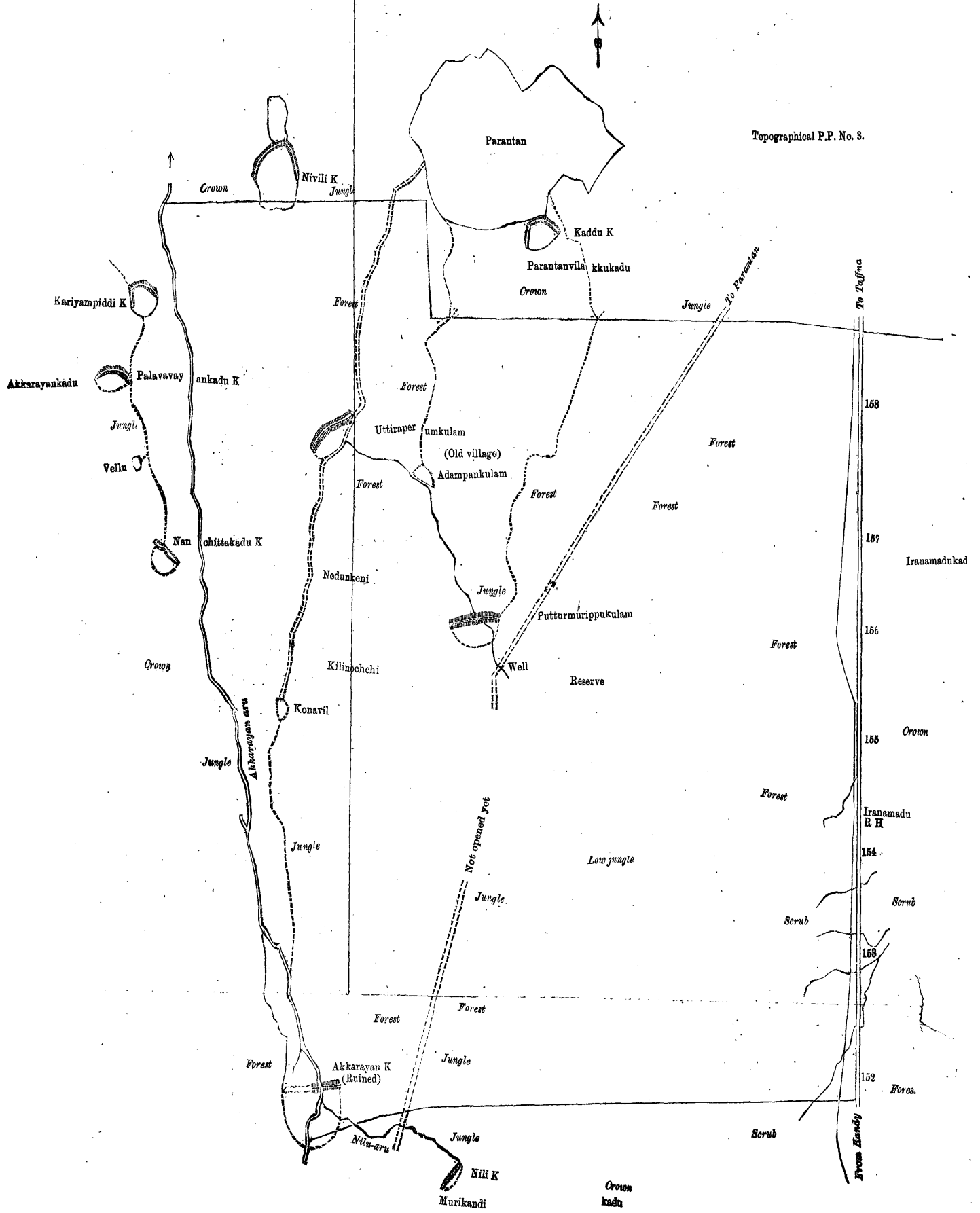
Scale of 1 Mile to an Inch.

Vaddakachchikadu situated in the Karachchi division and in the Karunaval Pattu South of the Tunukkai division, Jaffna District, Northern Province

Surveyor-General's Office,
Colombo, July 22, 1905.

2,299

J. B. M. RIDOUT,
for Surveyor-General.
Jaffna S. O. 2—1905



Topographical P.P. No. 8.

Scale of 1 Mile to an Inch.

Kilinochchikadu situated in Karachchi and Tunukkai divisions, Jaffna District, Northern Province.

Surveyor-General's Office,
Colombo, July 22, 1905.

J. B. M. RIDOUT,
for Surveyor-General.

2,300

Jaffna S. O. 3—

Notice under "The Waste Lands Ordinances of 1897, 1899, 1900, and 1903."

TAKE notice, that unless within three months from the 15th day of September, 1905, the persons, if any, who claim any interest in the land hereinafter mentioned, make claim in person or in writing to the said land or to some interest therein to J. G. Fraser, Esq., Special Officer appointed under section 28 of "The Waste Lands Ordinances, 1897, 1899, 1900, and 1903," at his office at Hill House, Mutwal, Colombo :

Such Special Officer, in pursuance of the powers vested in him by the said Ordinances, will declare by writing under his hand that the said land, to which no claim has been made, is the property of the Crown.

J. G. FRASER,
Special Officer.

Description of the Land referred to.

The land commonly called or known as the Pannikkankulam Forest Reserve, situated in the Karunaval Pattu South of the Tunukkai division of the Jaffna District and in the Udayavur pattu of the Vavuniya North division of the Mullaitivu District, in the Northern Province, containing in extent about 18,336 acres, and shown in topographical preliminary plan No. 4 and in the annexed certified tracing therefrom, and bounded as follows : on the north by the old road from Terukokkavil to old Kokkavil ; on the east by the Kanakaraiyanaru ; on the south by the main road from Mullaitivu to Mankulam ; and on the west by the main road from Kandy to Jaffna, by the cut line which excludes the land described in preliminary plan No. 2,245 (Palaiadi), and by the main road from Kandy to Jaffna.

විෂි 1905ක්වූ සැප්තැම්බර් මස 15 වෙනි දින පවත් තුන්මාසයක් ඇතුළතදී මෙහි පහත දක්වන ඉඩමට හෝ එයින් කොටසකට හෝ අයිතිකමක් තිබෙනවාය කියන යම් අයෙක් ඇත්නම් ඒ අය විසින් මුද්‍රාලිපි සම්බන්ධව විෂි 1897, 1899, 1900 සහ 1903වන ආඥාපණවලට 28 වෙනි වගන්තියේ ප්‍රකාරයට පත්කරනු ලැබූ විශේෂ මන්ත්‍රීඥානායක නාන්සේගේ කොළඹ මෝදර හිල් හවුස්හි කන්තෝරුවේදී ජේ. ජී. ෆ්‍රේසර් උන්නාන්සේගේ ඉදිරිපිටට ඇවිත් පෙනී සිටි හෝ ලියවිල්ලකින් එකී ඉඩමට හෝ එහි කොටසකට අයිතිකම පෙන්වාසිටින්නට නොයෙදුනොත්, එකී විශේෂ මන්ත්‍රීඥානායක නාන්සේගේ ඉහතකී ආඥාපණවලින් ලැබී තිබෙන බලවල ප්‍රකාරයට අයිතිවාසිකම් නොකියාපූ එකී ඉඩම රජසන්තක ඉඩමක්ය කියා උන්නාන්සේගේ අත්සන ඇති ලියවිල්ලකින් උන්නාන්සේ විසින් ප්‍රකාශකරණ බව මෙයින් දැනගත යුතුයි.

ජී. ජේ. ෆ්‍රේසර්,
විශේෂ මන්ත්‍රීඥානායක නාන්සේ.

ඉඩමේ තොරතුරු.

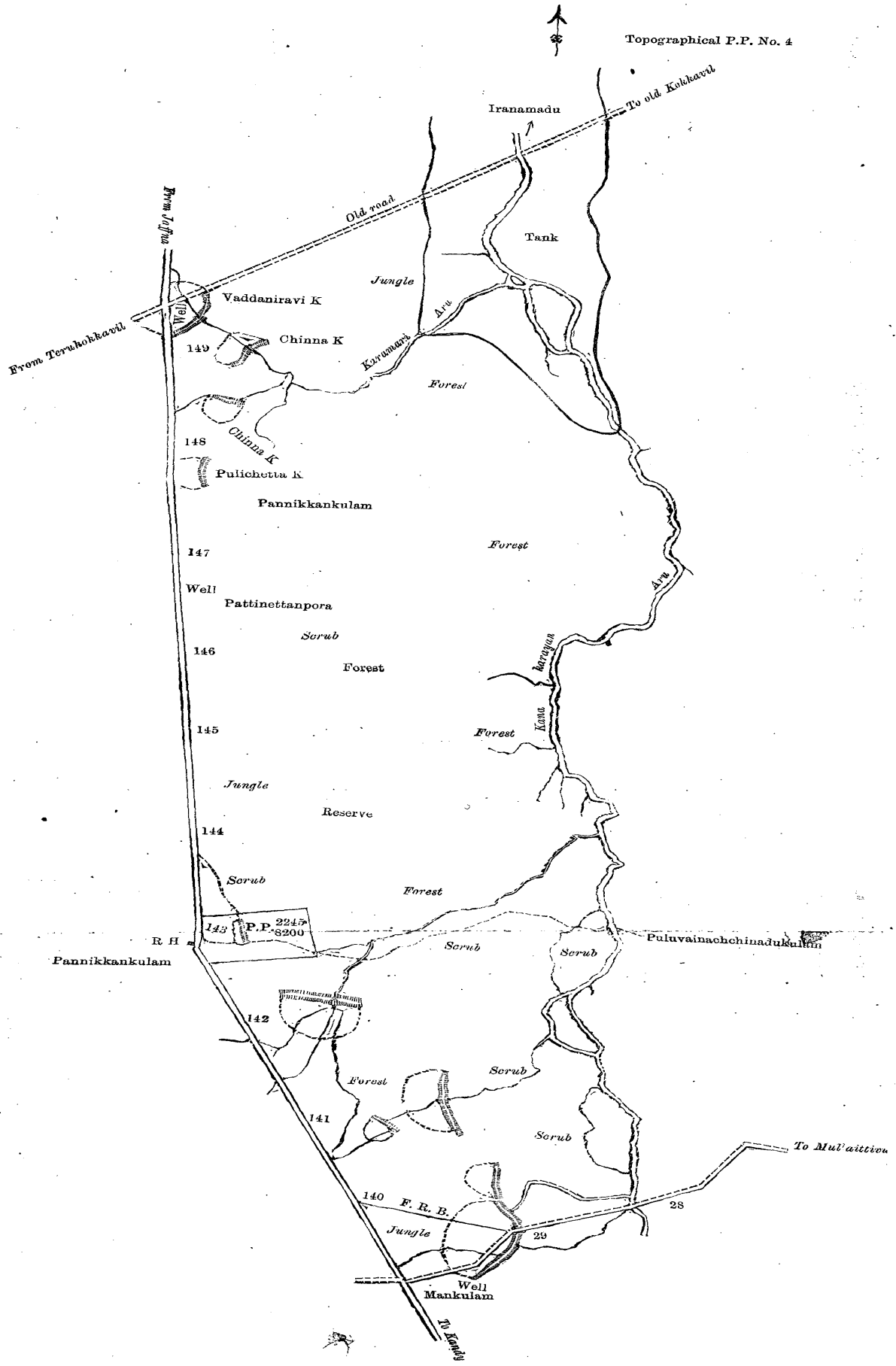
උතුරු දිසාවේ ජපනේ දිස්ත්‍රික්කේ තුඩුක්කේ කොඳාසගේ දකුණු කරුවාලත්තුවේ සහ මුලතිවු දිස්ත්‍රික්කේ වවෝනියා උතුරු කොඳාසගේ ලඩියාර්උර්පත්තුවේ පිහිටා තිබෙන මීට අමුණාපු සහතික සිතියමේ සහ නොමිමර 4රේ වොලොලුපිකල් මුල් සිතියමේ පෙනියන අක්කර 18,336ක් පමන බිම්තරම ඇති ආණ්ඩුවේ ප්‍රයෝජනය සඳහා වෙන්කර තිබෙන ආලාපයකට පත්කිකන්කුලම් කියන කැලේ නොහොත් ඒනමින් දැනගත තිබෙන ඉඩමට මාසිම—උතුරට තොරුකොක්කාච්චි සිට පරනකොක්කාච්චිට යන පරන පාරද; නැගෙනහිරට කනකරයන්ආරුවද; දකුණට මුලතිවු සිට මාන්කුලමට යන මහපාරද; බස්නාහිරට මහනුවර සිට ජපනේට යන මහපාරද, නොමිමර 2,245ගේ මුල් සිතියමේ ජෙන ඉඩම (පාලෙයඩි) වෙන්කරන්නාවූ කැලේ කපාපු මාසිමද, මහනුවර සිට ජපනේට යන මහපාරද.

இதன்பின் சொல்லப்படும் காணியில் எவ்வித உடந்தையாயினும் தங்களுக்குண்டென உரித்துப்போகவோர்கள் யாரும் யிருந்தால், அவர்கள், 1905 ம் ஆண்டு செப்டம்பர் (புரட்டாசி) 15 ந்தேதி துவக்கம் மூன்று மாதத்திற்குள், 1897 முதல் 1903 ம் ஆண்டு வரையுள்ள பாணிலச்சட்டங்களின் 28 ம் பிரிவின் பிரகாரம் ஏற்படுத்திய விசேஷ உத்தியோகத்தர் ஜே. ஜி. பெரேஸர் தரை அவர்களிடம் கொழும்பு முகத்தவாரம் "ஹில் ஹவுஸ்" என்னும் அவருடைய சுந்தோரில் முகாமாயேனும் எழுத்து மூலமாயேனும் தங்களுக்குண்டெனும் உரித்தை அல்லது உடந்தையைத் தெரிவியாவிடல், சொல்லிய விசேஷ உத்தியோகத்தர் சொல்லிய சட்டங்களால் தமக்கு உண்டாய அதிகாரத்தைக்கொண்டு உரித்துப்போ சப்படாத தாகிய சொல்லிய காணியை முடிக்குரிய ஆதனமென தமது கைச்சாத்திட்டு எழுத்து மூலமாய் வெளிப்படுத்து வார் என்பதை அறிந்துகொள்க.

ஜே. ஜி. பெரேஸர்,
விசேஷ உத்தியோகத்தர்.

சுட்டிய காணியின் விவரம்.

வடமாகாணம் யாழ்ப்பாணம் மஸ்திரிக்கு துணுக்கை பகுதியைச்சேர்ந்த தென் கருநாவல்பற்றிலும், முல்லைத் திவு மஸ்திரிக்கு வட வடனியப்பகுதியைச்சேர்ந்த உடையாலூர்பற்றிலும் உள்ள இத்துடனணக்கப்படும் உறுதிப் படுத்திய பட்டப்பிரதியை விவரித்தபடியே, ஏறக்குறைய 18,336 ஏக்கர் விசுவமுடையதும், 4 ம் இலக்கம் பெறப்போகிற பிக்கல் பிரதமபடத்தில் குறிக்கப்பட்டதும், சாமானியமாய்ப் பணக்களுக்குள் செமக்காடி என்னும் பெயரினால் அழைக்கப்பட்ட அல்லது அறியப்பட்ட வருவதமான காண, இதற்கெல்லை : வடக்கு-தெற்குக்கொக்காவிலிருந்து பழைய கொக்காவிலுக்குப்போகும் பழைய ரேட்டு; கிழக்கு-கனகராயன் ஆறு ; தெற்கு-முல்லைத்தீவிலிருந்து மாங்குளத்துக்குப்போகும் பெரிய ரேட்டு; மேற்கு-கண்டியிலிருந்து யாழ்ப்பாணத்துக்குப்போகும் பெரிய ரேட்டு, 2,245 ம் பிரதம படத்தில் காட்டப்பட்டிருக்கும் காணியை (பாலையடி) இதிலிருந்து அகற்றும் வெட்டுவரி, கண்டியிலிருந்து யாழ்ப்பாணத்துக்குப்போகும் பெரிய ரேட்டு.



Scale of 1 Mile to an Inch.

Pannikankulam Reserved Forest situated in Karunaval Pattu South of the Tunukkal division of the Jaffna District and in Udayavur pattu of the Vavuniya North division of the Mullaittivu District, Northern Province.

Surveyor-General's Office,
Colombo, July 22, 1905.

2,301

J. B. M. RIDOUT,
for Surveyor-General.
Jaffna S. O. 4—1905

Notice under "The Waste Lands Ordinances of 1897, 1899, 1900, and 1903."

TAKE notice, that unless within three months from the 15th day of September, 1905, the persons, if any, who claim any interest in the lands hereinafter mentioned or in any one or more of such lands or to some interest therein, make claim in person or in writing to the said lands or any of them or to some interest therein to J. G. Fraser, Esq., Special Officer appointed under section 28 of "The Waste Lands Ordinances, 1897, 1899, 1900, and 1903," at his office at Hill House, Mutwal, Colombo :

Such Special Officer, in pursuance of the powers vested in him by the said Ordinances, will declare by writing under his hand that the said lands or such of them, as to which no claim has been made, are the property of the Crown.

J. G. FRASER,
Special Officer.

Description of the Lands referred to.

The following lots situated in the village of Parapamulla in the Kandaboda pattu of the Matara District, in the Southern Province, as described in the annexed certified tracing :—

Preliminary plan 90.

Lot.	Name of Land.	Extent.		
		A.	R.	P.
14	Kongahawattehena	2	0	22
14a	Silpagodawattehena	1	2	0
14c	Gallendehena	0	3	0
14g	Yakhalugahahena	1	0	32
		5	2	14

and bounded as follows : on the north by Hittattiyekumbura claimed by L. Don Aberan and others, Halpote-godahena claimed by S. Dingi Babe, Halpotta claimed by S. Babana and others, Kongahawatta claimed by P. K. Achige Appu and others, Kongahawatta claimed by Kankanamachchige Appu and others, Mahawattahena claimed by Kankanamachchige Appu and others ; on the east by a Gansabhawa road ; on the south by Kongahawattahena belonging to Crown, Galendahena *alias* Ratnayakagehena belonging to Crown (W. L. O. S. 86 B) on the west by Matharagewatta claimed by Kankanange Appu and others, Silpagodawatta claimed by S. Babana and others.

වෛ 1905 ක්වු සැප්තැම්බ් 15 වෙනි දින පවත් වූත්තුන්සියයක් ඇතුළතදී මෙහි පහත දක්වන ඉඩම්වලට නොහොත් ඉන් එකකට නොහොත් වැඩිගණනකට යම් අයිතිවාසිකමක් තිබෙන යම් අයවල් ඇත්නම් ඒ අය විසින් මුඩුබිම් සම්බන්ධ වෛ 1897, 1899, 1900 සහ 1903 නේ ආඥාපණ්ණවල 28 වෙනි වගන්තියේ ප්‍රකාරයට පත්කරණු ලැබූ විශේෂ මන්ත්‍රීශ්වරයානන්නාන්සේගේ කොළඹ මෝදර කිල් හවුස්හි කන්තෝරුවේදී ජේ. ජී. ප්‍රේසර් උන්නාන්සේගේ ඉදිරිපිටට ඇවිත් පෙනීසිට හෝ ලියවිල්ලකින් එකී ඉඩම්වලට නොහොත් ඊට ඇති යම් කොටසකට කිසි අයිතිවාසිකමක් පෙන්වා සිටින්නට නොයෙදුනොත්, එකී විශේෂ මන්ත්‍රීශ්වරයානන්නාන්සේට ඉහතකී ආඥාපණ්ණවලින් ලැබී තිබෙන බලවල ප්‍රකාරයට අයිතිවාසිකම් නොකියාපූ එකී ඉඩම් එක්කෝ එයින් අයිතිවාසිකමක් ගොණහැර දක්වන්නට නොයෙදුන සෑම ඉඩම් රජසන්තක ඉඩම් හැටියට උන්නාන්සේගේ අත්සන ඇති ලියවිල්ලකින් උන්නාන්සේ විසින් ප්‍රකාශකරණ බව මෙහින් දැනගත යුතුයි.

ජේ. ජී. ප්‍රේසර්,
විශේෂ මන්ත්‍රීශ්වරයානන්නාන්සේ.

ඉඩම්වල තොරතුරු.

දකුණු පලාතට අයිති මාතර දිස්ත්‍රික්කේ කන්දබොඩපත්තුවේ පරපාමුල්ලේ යන ගම පිහිටා තිබෙන මීට අමුණාපු සහතික සිතියමේ පෙනීයන මෙහි පහත දක්වන බිම්කවිටි, එනම් :—

මුල් සිතියම 90.

බිම්කවිටිය.	ඉඩමේ නම.	බිම්කරම.
		අ. රූ. ප.
14	කෝන්ගහවත්තේහේන	2 0 22
14a	සිල්පාගොඩවත්තේහේන	1 2 0
14c	ගල්ලැන්දේහේන	0 3 0
14g	යක්භඵගහහේන	1 0 42
		5 2 14

මීට මායිම්.—උතුරට ඇල්. දෙත් අබරන් සහ තවත් අයවූ විසින් අයිතිවාසිකම්කියන හිත්තවිශේෂාභුරුද, ඇස් බිත්තිබලේ විසින් අයිතිවාසිකම්කියන හල්පොතේගොඩහේනද, ඇස්. බබනා සහ තවත් අය විසින් අයිතිවාසිකම් කියන හල්පොත්තද, පී. කේ. ආච්චිගේඅප්පු සහ තවත් අය විසින් අයිතිවාසිකම්කියන කෝන්ගහවත්තද, කන්කානම් ආච්චිගේ අප්පු සහ තවත් අය විසින් අයිතිවාසිකම්කියන කෝන්ගහවත්තද, කන්කානම්ආච්චිගේ අප්පු සහ තවත් අය විසින් අයිතිවාසිකම්කියන මහටත්තහේනද; නැගෙනහිරට ගම්සහා පාරක්ද; දකුණට රජසන්තක කෝන්ගහ වත්තහේනද, රජසන්තක ගල්ලැන්දේහේන නොහොත් රත්නායකගේහේනද, (W. L. O. S. 86 B) ; බස්නාගුරට කන්කානන්ගේ අප්පු සහ තවත් අය විසින් අයිතිවාසිකම්කියන මත්භරගේවත්තද; ඇස්. බබනා සහ තවත් අය විසින් අයිතිවාසිකම්කියන සිල්පාගොඩවත්තද.

தன்பின் சொல்லப்படுங் காணிகளுள் ஒன்றிலேனும் பலவிலேனும் எவ்வித உடந்தையாயினுந் தங்களுக்குண்டென உரித்துப்பேசுவோர்கள் யாருமிருந்தால், அவர்கள், 1905 ம் (ஓ) செப்டெம்பர் (புரட்டாசி) 15 ந்தேதி சுவக்கம் மூன்று மாசத்திற்குள், 1897 முதல் 1903 ம் ஆண்டு வரையுள்ள பாணிலச்சட்டங்களின் 28 ம் பிரிவின் பிரகாரம் ஏற்படுத்திய விச்சை உத்தியோகத்தர் ஜே. ஜி. பெரேஸ் தரை அவர்களிடம் கொழும்பு மகத்தவாரம் "ஹில் ஹவுஸ்" என்னும் அவருடைய கந்தோரில் முகாமுகமாயேனும் எழுத்து மூலமாயேனும் தங்களுக்குண்டெனும் உரித்தை அல்லது உடந்தையைத் தெரிவிப்பாவிடில், சொல்லிய விச்சை உத்தியோகத்தர் சொல்லிய சட்டங்களால் தமக்கு உண்டாய அதிகாரத்தைக் கொண்டு சொல்லிய காணிகளை அல்லது அவைகளுள் உரித்துப்பேசப்படாதனவற்றை முடிக்குரிய ஆதனமென தமது கைச்சாத்திட்டு எழுத்து மூலமாய் வெளிப்படுத்துவார் என்பதை அறிந்துகொள்க.

ஜே. ஜி. பெரேஸ்,
விச்சை உத்தியோகத்தர்.

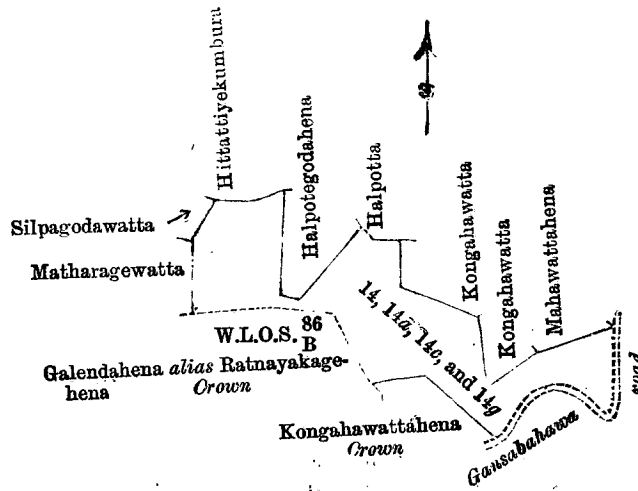
சட்டிய காணிகளின் விவரம்.

தன் மாகாணம் மாத்துறை ழந்திற்கு கந்தபொடத்தைச்சேர்ந்த பறபாமுல்வ என்னும் கிராமத்தினுள்ள இத்துடனணக்கப்படுங் உறுதிப்படுத்தியபடப்பிரதியில் விவரித்தபடியே, கீழ்க் குறிக்குங் காணித்துண்டுகள்:—

பிரதம படம் 90.

காணித்துண்டு.	காணியின் பெயர்.	விசாலம். ஏ. அ. ப.
14	கொங்காவத்தேகேன	2 0 22
14a	சில்பகொடவத்தேகேன	1 2 0
14c	கல்லெத்தேகேன	0 3 0
14g	யக்கலுகாகேன	1 0 32
		5 2 14

அல்களாவன : வடக்கு-எல். டொன் அபறனும் மறுபேரும் உருத்துப்பேசும் இத்தெற்றியரும்புர, எஸ். ழங்கி பபே உருத்துப்பேசும் கல்பொதகொடகேன, எஸ். பபனுவம் மறுபேரும் உருத்துப்பேசும் கல்பொத்த, பி. கே. ஆச்சிகே அப்புவும் மறுபேரும் உருத்துப்பேசும் கோன்காவத்த, கங்கானமாச்சிகே அப்புவும் மறுபேரும் உருத்துப்பேசும் மகாவத்தகேன; கீழ்க்கு-கஞ்சபாவ ரோட்டு; தெற்கு-முடிக்குரிய கோன்காவத்தகேன, முடிக்குரிய கலத்தேகேன அல்லது ரத்தையகக்கேன (W.L.O.S. 86 B); கங்கானமகே அப்புவும் மறுபேரும் உருத்துப்பேசும் மாதறகேவத்த, எஸ். பபனுவம் மறுபேரும் உருத்துப்பேசும் சில்பகொடவத்த.



Scale of 8 Chains to an Inch.

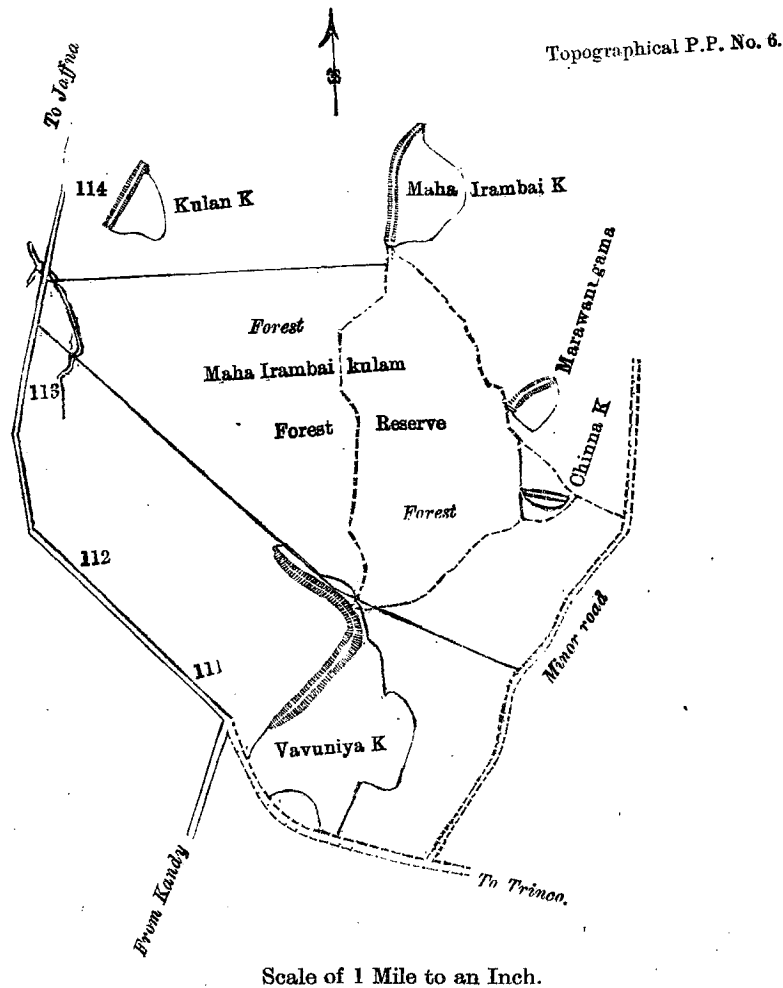
Situation : Parapamulla village in Kandaboda pattu of Matara District.
Preliminary plan '90.

Lot.	Name of Land.	Extent. A. R. P.
14	Kongahawattahena	2 0 22
14a	Silpagodawattahena	1 2 0
14c	Gallendehena	0 3 0
14g	Yakhalugahahena	1 0 32
		5 2 14

Cadastral sheet O 20
4-12

Surveyor-General's Office,
Colombo, August 8, 1905.
2,302

J. B. M. RIDOUT,
for Surveyor-General.
Matara S. O. 32—1905



Maha Irambaikulamkadu situated in Naducheddikulam and Kilakkamulai South divisions of Mullaittivu District, Northern Province.

Surveyor-Generals' Office,
Colombo, July 22, 1905.

J. B. M. RIDOUT,
for Surveyor-General.

2,303

Mullaittivu S. O. 1—1905

Notice under "The Waste Lands Ordinances of 1897, 1899, 1900, and 1903."

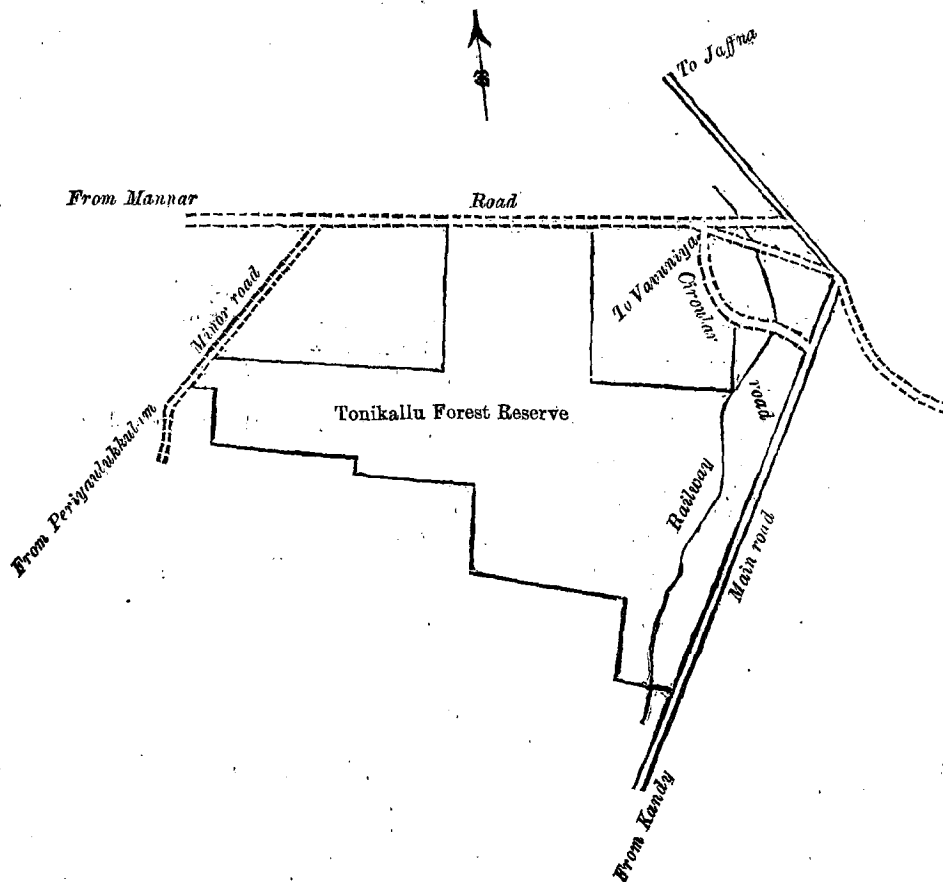
TAKE notice, that unless within three months from the 15th day of September, 1905, the persons, if any, who claim any interest in the land hereinafter mentioned, make claim in person or in writing to the said land or to some interest therein to J. G. Fraser, Esq., Special Officer appointed under section 28 of "The Waste Lands Ordinances, 1897, 1899, 1900, and 1903," at his office at Hill House, Mutwal, Colombo :

Such Special Officer, in pursuance of the powers vested in him by the said Ordinances, will declare by writing under his hand that the said land, to which no claim has been made, is the property of the Crown.

J. G. FRASER,
Special Officer.

Description of the Land referred to.

The land commonly called or known as Maha Irambaikulam Forest Reserve, situated in Naducheddikulam and Killakkumullai South divisions of the Mullaittivu District, in the Northern Province, containing in extent about 2,105 acres, and shown in topographical preliminary plan No. 6 and in the annexed certified tracing therefrom, and bounded as follows : on the north by the forest cut line which starts from a point $6\frac{1}{2}$ chains north of the 113 $\frac{1}{2}$ milestone on the main road from Kandy to Jaffna, and runs due east for about 141 chains to a point on the village path from Vavuniya to Maha Irambaikulam about 6 chains south of the Maha Irambaikulam bund ; on the east by the village path from Maha Irambaikulam to Marawanugama and Chinnakkulam, by the forest cut line which runs from the above-mentioned village path due south for about $39\frac{1}{2}$ chains to the village path from Vavuniya to Chinnakkulam, by the above village path to its junction with the Mamadu minor road, and by the Mamadu minor road ; on the south by the forest cut line which runs from the Mamadu minor road west-north-west for about 73 chains to the northern sluice of Vavuniya tank, thence for about 178 chains north-west to a point $12\frac{1}{2}$ chains south of the 113 $\frac{1}{2}$ milestone on the main road from Kandy to Jaffna ; and on the west by the main road from Kandy to Jaffna.



Tonikallukadu situated in Naduchcheddikulam and Kilakkumulai South divisions, Mullattivu District, Northern Province.

Surveyor-General's Office,
Colombo, July 22, 1905.

2,304

J. B. M. RIDOUT,
for Surveyor-General.

Mullattivu S. O. 2—1905

Notice under "The Waste Lands Ordinances of 1897, 1899, 1900, and 1903."

TAKE notice, that unless within three months from the 15th day of September, 1905, the persons, if any, who claim any interest in the land hereinafter mentioned, make claim in person or in writing to the said land or to some interest therein to J. G. Fraser, Esq., Special Officer appointed under section 28 of "The Waste Lands Ordinances, 1897, 1899, 1900, and 1903," at his office at Hill House, Mutwal, Colombo :

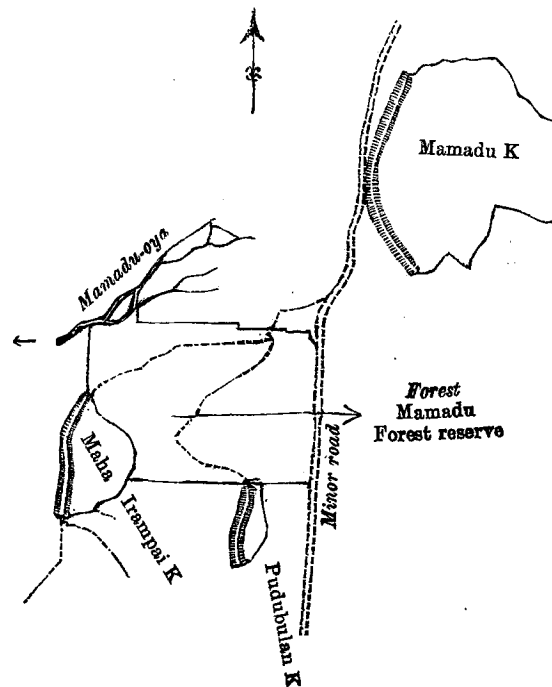
Such Special Officer, in pursuance of the powers vested in him by the said Ordinances, will declare by writing under his hand that the said land, to which no claim has been made, is the property of the Crown.

J. G. FRASER,
Special Officer.

Description of the Land referred to.

The land commonly called or known as Tonikallu Forest Reserve, situated in Naduchcheddikulam and Killakkumulai South divisions of the Mullattivu District, in the Northern Province, containing in extent about 2,035 acres and shown in topographical preliminary plan No. 7 and in the annexed certified tracing therefrom, and bounded as follows : on the north by the forest cut line which runs due east from the Periya Ulukulam minor road for about 102 chains, thence about 62½ chains due north to the 2nd milestone on the Vavuniya-Mannar road, by the Mannar-Vavuniya road, by the forest cut line which runs from the 1½ milestone on the above road for about 69 chains due south, thence for about 61½ chains due east, thence about 27 chains due north to the Vavuniya Circular road, thence by this road to its junction with the main road from Jaffna to Kandy ; on the east by the main road from Jaffna to Kandy ; on the south by the forest cut line which runs from the 108½ milestone on the above main road for about 27 chains west, thence about 38½ chains north by east, thence about 26½ chains west, thence about 39 chains west by north, thence about 39½ chains north, thence about 53 chains west, thence about 9 chains north, thence about 63½ chains west, thence about 24½ chains north, thence about 10 chains west to the Periya Ulukulam minor road ; and on the west by the Periya Ulukulam minor road.

Topographical preliminary plan 5.



Scale of 1 Mile to an Inch.

Mamadukadu situated in Kilakkumulai South division of Mullaittivu District, Northern Province.

Surveyor-General's Office,
Colombo, July 22, 1905.J. B. M. RIDOUT,
for Surveyor-General

2,305

Mullaittivu S. O. 3—1905

Notice under "The Waste Lands Ordinances of 1897, 1899, 1900, and 1903."

TAKE notice, that unless within three months from the 15th day of September, 1905, the persons, if any, who claim any interest in the lands hereinafter mentioned or in any one or more of such lands or to some interest therein, make claim in person or in writing to the said lands or any of them or to some interest therein to J. G. Fraser, Esq., Special Officer appointed under section 28 of "The Waste Lands Ordinances, 1897, 1899, 1900, and 1903," at his office at Hill House, Mutwal, Colombo :

Such Special Officer, in pursuance of the powers vested in him by the said Ordinances, will declare by writing under his hand that the said lands or such of them, as to which no claim has been made, are the property of the Crown.

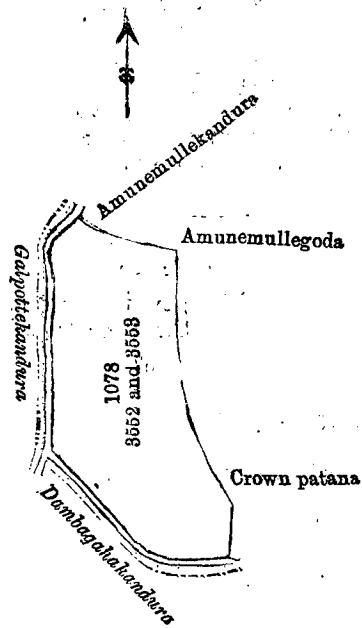
J. G. FRASER,
Special Officer.*Description of the Lands referred to.*

The following lots situated in the village of Amunumulla in the Dambawinipalata korale of the Udukinda division, in the Province of Uva, as described in the annexed certified tracing :—

Preliminary plan 67.

Lot.	Name of Land.	Extent. A. B. P.
P.P. 1,078	Hadakatadiakumbura	3 0 0
P.P. 3,552		
P.P. 1,078	Do.	4 0 24
P.P. 3,553		
		7 0 24

and bounded as follows : on the north by the Amunumullekandura, Amunumullegodapatana belonging to Crown ; on the east by Amunumullegodapatana belonging to Crown ; on the south by the Dambagahakandura ; on the west by the Galpotttekandura.



Scale of 8 Chains to an Inch.

Situation : Amunumulla village in Udukinda division of Dambawinnipalata korale.

Preliminary plan 67.

Lot.	Name of Land.	Extent. A. R. P.
P.P. 1,078	Hadakatadiakumbura	3 0 0
3,552		
P.P. 1,078	Do.	4 0 24
3,553		
		7 0 24

Sheet M ¹¹
40—48

Surveyor-General's Office,
Colombo, August 14, 1905.

J. B. M. RIDOUT,
for Surveyor-General.