

Ceylon Government Gazette

Published by Authority.

No. 6,076 — FRIDAY, SEPTEMBER 22, 1905.

PART I.—General: Minutes, Proclamations, Appointments, and General Government Notifications
PART II.—Legal and Judicial.

PART III.—Provincial Administration.
PART IV.—Land Settlement.
PART V.—Mercantile, Marine, Municipal, Local, &c.

Separate paging is given to each Part in order that it may be filled separately.

Part IV.—Land Settlement.

	PAGE	PAGE
Final Orders	1181	1193
	Preliminary Notices	

FINAL ORDERS.

Order under Section 4, Sub-section (1), of "The Waste Lands Ordinances of 1897, 1899, 1900, and 1903," admitting Lands to be Private Property.

In the matter of the lands commonly called or known as Polgahahena, Pattinigedarahena, &c., Godaparagahaliadda, Imbulgasdeniya, Tunelamoderadeniya, Maguruketahena, situate in the village of Meguntenna in the Hinidum pattu of the Galle District, in the Southern Province, and of "The Waste Lands Ordinances of 1897, 1899, 1900, and 1903."

WHEREAS in pursuance of section 1 of the said Ordinances it was duly notified on the Fifth day of August, One thousand Nine hundred and Four, that if no claim to the lands commonly called or known as Polgahahena, Pattinigedarahena, &c., Godaparagahaliadda, Imbulgasdeniya, Tunelamoderadeniya, Maguruketahena, situate in the village of Meguntenna in the Hinidum pattu of the Galle District, in the Southern Province, containing in extent 147 acres and 19 perches, and shown as lots 5b, 19, 33, 34, and 5a in preliminary plan No. 108 and in the annexed certified tracings therefrom, was made to the Special Officer appointed under section 28 of the said Ordinances within the period of three months from the date specified in such notice, such lands would be deemed the property of the Crown and dealt with on account of the Crown (*vide* Notice No. 2,017):

And whereas (1) Delwakkadaliyanage Don Nikulas Jayatilaka of Dellawa, (2) Don Samel Rubasinha, Registrar of Lelwala, (3) Panangalaliyanage Sawneris of Lelwala, (4) Meguntenne Kariyakaranage Andiris of Meguntenna, (5) Meguntennekariyakaranage Nikulas of Meguntenna, (6) Meguntenne Kariyakaranage Adrishami of Meguntenna, (7) Senanayaka Dasililiyanage Don Endoris de Silva of Happitigama, (8) Diddenipota Matarage Louis of Meguntenna, (9) Rubasin Siriwardana Don Louis, Police Officer of Madugeta, (10) Baraniwalaliyanage Adeshami of Baraniwala made claim thereto, and I, John George Fraser, Special Officer appointed under section 28 of the said Ordinances, made due inquiry into such claim; I, with the consent of His Excellency the Governor, do hereby admit the claim of the said claimants to the said lands, as more fully described herein below, under section 4, sub-section (1), of the said Ordinances.

Description of the Lands referred to.

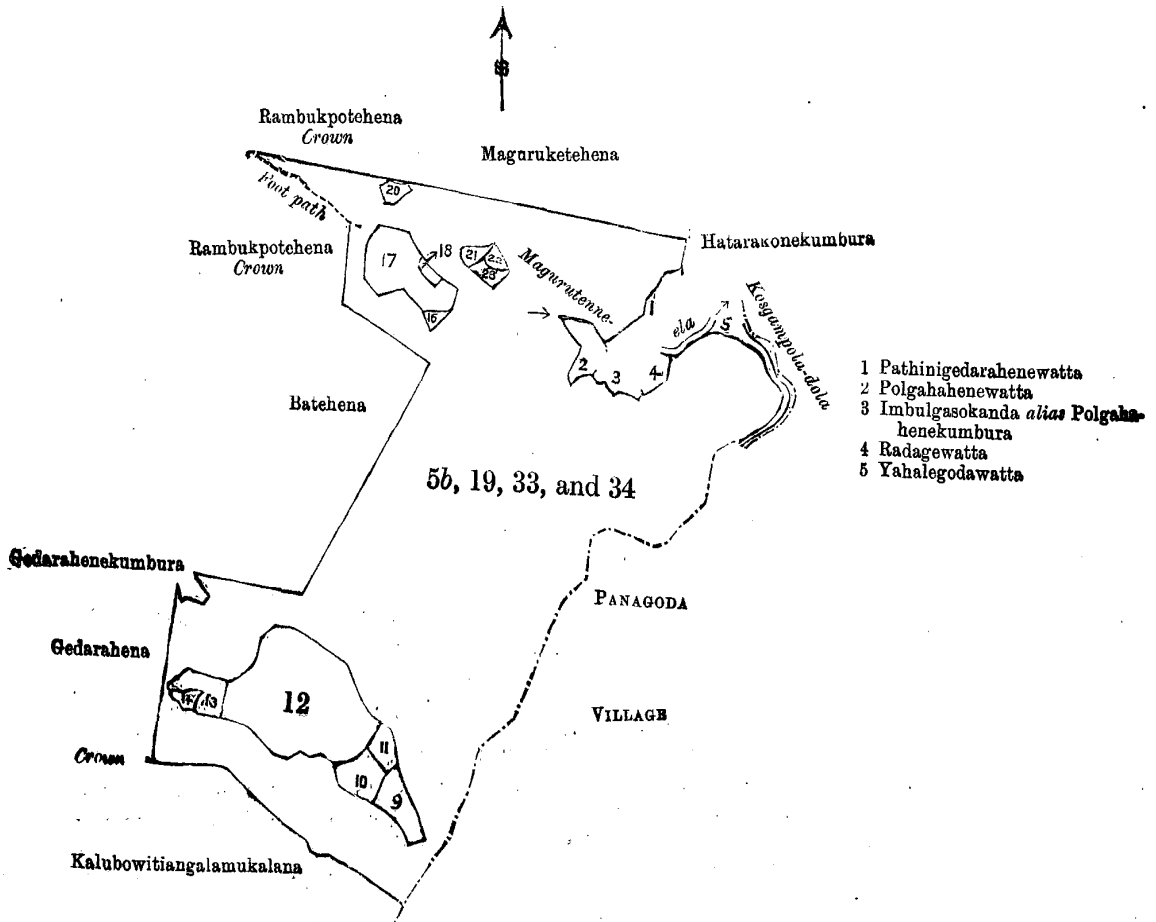
The following lots situated in the village of Meguntenna in the Hinidum pattu of the Galle District, in the Southern Province, as described in the annexed certified tracings :—

I.

Preliminary plan 108.

Lot.	Name of Land.	Extent.		
					A.	R.	P.
5b	Polgahahena, Pathinigedarahena, &c.	140	2	25	
19	Godaparagahaliyadda	0	3	23	
33	Imbulgasdeniya	0	1	19	
34	Tunelamoderadeniya	0	1	39	
				<hr/>	<hr/>	<hr/>	
				142	1	26	

and bounded as follows : on the north by Rambukpotehena belonging to the Crown, Maguruketehena belonging to the Crown ; on the east by Hatarakonekumbura claimed by Meguntenne Kariyakaranage Andris and others, Pattinigedarahenewatta claimed by ditto, the Meguntenne-ela, Polgahanenewatta claimed by Meguntenne Kariyakaranage Andris and others, Imbulgasokanda *alias* Polgahahenekumbura claimed by ditto, Radagewatta claimed by Meguntenne Kariyakaranage Adirian



Scale of 16 Chains to an Inch.

Situation : Meguntenne village in Hinidum pattu.

Preliminary plan 108.

Lot.	...	Name of Land.	Extent.		
						A.	R.	P.
5b	...	Polgahahena, Pattinigedarahena, &c.	140	2	25	
19	...	Godaparagahaliyadda	0	3	23	
33	...	Imbulgasdeniya	0	1	19	
34	...	Tunelamoderadeniya	0	1	39	
						<hr/>	<hr/>	<hr/>
						142	1	26

Lot.	Name of Land.	Lots excluded.		Extent.
		A.	R. P.	
9	Megahahenewatta	1 1 6
10	Kunugahawatta <i>alias</i> Megahatennewatta	1 2 18
11	Migahahenewatta	0 2 25
12	Migahahenewatta, Waragahatennewatta, &c.	10 3 22
13	Gedarahenewatta	1 2 30
14	Lindagawakumbura	0 0 26
16	Peellagawahenekoratuwa	0 0 38
17	Talagahagawawatta and Peellagawahenewatta	2 3 10
18	Gorakgahayataliyadda	0 0 34
20	Rambukpotewatta	0 1 9
21	Pattinigedarahenekoratuwa	0 0 38
22	Pattinigedarawatta	0 0 37
23	Do.	0 0 25
				20 1 38

Cadastral sheet O₃₅₋₄₃⁹ and O₃₆₋₄₄⁹Surveyor-General's Office,
Colombo, July 7, 1905.J. B. M. RIDOUT,
for Surveyor-General.

and others, the Meguntenne-ela, Yahalagodawatta claimed by Meguntenne Kariyakaranage Jayanhami and others, the Kosgampola-dola, the village limit of Panagoda; on the south by Kalubowitiangalamukalana belonging to the Crown; and on the west by Gedarahena belonging to the Crown, Gedarahenekumbura claimed by Meguntenne Kariyakaranage Andris and others, Batahena belonging to the Crown, Rambukpotehena belonging to the Crown, a footpath.

NOTE.—The following lots within the above boundaries are excluded from this order, and their aggregate acreage of 20 acres 1 rood and 38 perches is not included in the acreage of 142 acres 1 rood and 26 perches given above:—

Preliminary plan 108.

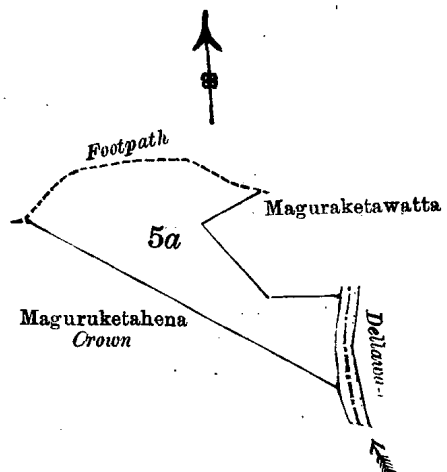
Lot.	Name of Land.	Extent.		
		A.	R. P.	
9	Megahahenawatta	1 1 6
10	Kunugahawatta <i>alias</i> Megahatennewatta	1 2 18
11	Migahahenewatta	0 2 25
12	Migahahenewatta, Dombemulagahagawawatta, Wara- kawagawawatta, Woragahatennewatta	10 3 22
13	Gedarahenewatta	1 2 30
14	Lindagawakumbura	0 0 26
16	Peellagawahenekoratuwa	0 0 38
17	Talagahagawawatta, Peellagawahenewatta	2 3 10
18	Gorakgahayataliyadda...	0 0 34
20	Rambukpotewatta	0 1 9
21	Pathinigedarahenekoratuwa	0 0 38
22	Pathinigedarawatta	0 0 37
23	Do.	0 0 25
				20 1 38

II.

Preliminary plan 108.

Lot.	Name of Land.	Extent.
		A. R. P.
5a	Maguruketahena	4 2 33

and bounded as follows: on the north by a footpath; on the east by Maguruketawatta claimed by



Scale of 8 Chains to an Inch.

Situation : Meguntenna village in Hinidum pattu.

Preliminary plan 108.

Lot.	Name of Land.	Extent A. R. P.
5a ...	Maguruketahena ...	4 2 33

Cadastral sheet O⁹₃₆₋₄₄

Surveyor-General's Office,
Colombo, July 7, 1905.

J. B. M. RIDOUT,
for Surveyor-General.

Panangala Liyanage Sawneris and others, the Dellawa-ela ; on the south and west by Maguruketa-hena belonging to the Crown.

July 18, 1905.

Galle S. O. 103

J. G. FRASER,
Special Officer.

Amended Order under Section 2 of "The Waste Lands Ordinances of 1897, 1899, 1900, and 1903,"
declaring Lands to be Crown Property.

In the matter of the lands commonly called or known as Achariyagamahenyaya, Weharagalamukalana (encroachment by T.P. 207,625), &c., situate in the village of Achariyagama in the Elimedatulana of the Eppawala korale of the Nuwaragam palata, in the North-Central Province, and of "The Waste Lands Ordinances of 1897, 1899, 1900, and 1903."

THE notice required by section 1 of "The Waste Lands Ordinances of 1897, 1899, 1900, and 1903," having been duly published in manner prescribed by that section in respect of the above-named lands (*vide* Notice No. 1,972), and no claim having been made to the said lands or to any interest therein within the period of three months from the date specified in the said notice, I, Howard Orme Fox, Special Official appointed under section 28 of the said Ordinances, under and by virtue of the powers vested in me in that behalf by section 2 of the said Ordinances, do hereby on this 20th day of July, 1905, order and declare that the said lands, as more fully described herein below, situate in the village of Achariyagama in the Elimedatulana of the Eppawala korale of the Nuwaragam palata, in the North-Central Province, and shown as lots 2, 2a, 3a, 3b, 3c, 3d, 5, and 6 in preliminary plan No. 182 and in the annexed certified tracing therefrom, and containing in extent 304 acres 3 roods and 14 perches, are the property of the Crown.

Description of the Lands referred to.

The following lots situated in the village of Achariyagama in the Elimedatulana of the Eppawala korale of the Nuwaragam palata, in the North-Central Province, as described in the annexed certified tracing :—

Preliminary plan 182.

Lot.	Name of Land.	Extent A. R. P.
2 ...	Acharyagamahenyaya...	73 2 15
2a ...	Do. ...	0 2 32
3a ...	Weharagalamukalana (encroachment) by T.P. 207,625...	0 1 0
3b ...	Do. ...	0 0 10
3c ...	Do. ...	0 1 10
3d ...	Do. ...	0 0 15
5 ...	Weharagalamukalana ...	228 1 32
6 ...	Elagawahena ...	1 1 20
		304 3 14

and bounded as follows : on the north by the village limit of Ipologama, the village limit of Uhumigama ; on the east by the village limit of Pahalahammillewa, the Kattiyawa-ela ; on the south by the Kattiyawa-ela ; on the west by the village limit of Ipologama.

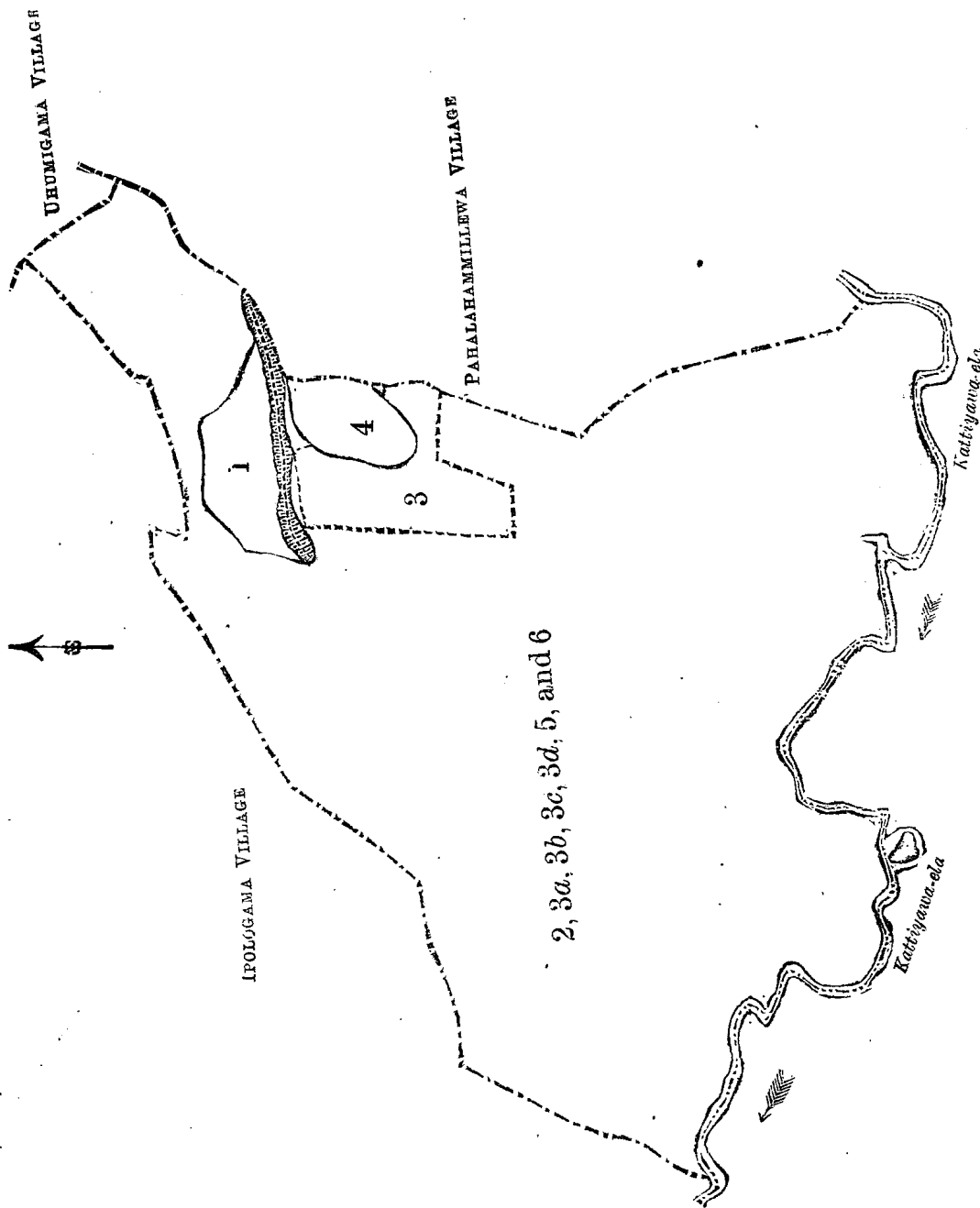
NOTE.—The following lots lying within the above boundaries are excluded from this order, and their aggregate acreage 32 arces 2 roods and 32 perches is not included in the acreage of 304 acres 3 roods and 14 perches given above :—

Preliminary plan 182.

Lot.	Name of Land.	Extent A. R. P.
1 ...	Acharyagamawewa ...	12 0 0
3 ...	Weharagalaketuwa Accerabima (T.P. 207,625) ...	14 2 12
4 ...	Acharyagamawela ...	6 0 20
		32 2 32

July 20, 1905.

H. O. Fox,
Special Officer.



Scale of 16 Chains to an Inch.

Situation : Achariyagama village in Eppawala korale.

Preliminary plan 182.

Lot.	Name of Land.	Extent.		
		A.	R.	P.
2	Acharyagamahenyaya	73	2	15
2a	Do.	0	2	32
3a	Weharagalamukalana (encroachment by T.P. 207,625)	0	1	0
3b	Do.	0	0	10
3c	Do.	0	1	10
3d	Do.	0	0	15
5	Weharagalamukalana	228	1	32
6	Elagawahena	1	1	20
		304	3	14
<i>Lots excluded.</i>				
1	Acharyagamawewa	12	0	0
3	Weharagalaketuwa Accerabima (T.P. 207,625)	14	2	12
4	Acharyagamawela	6	0	20
		32	2	32

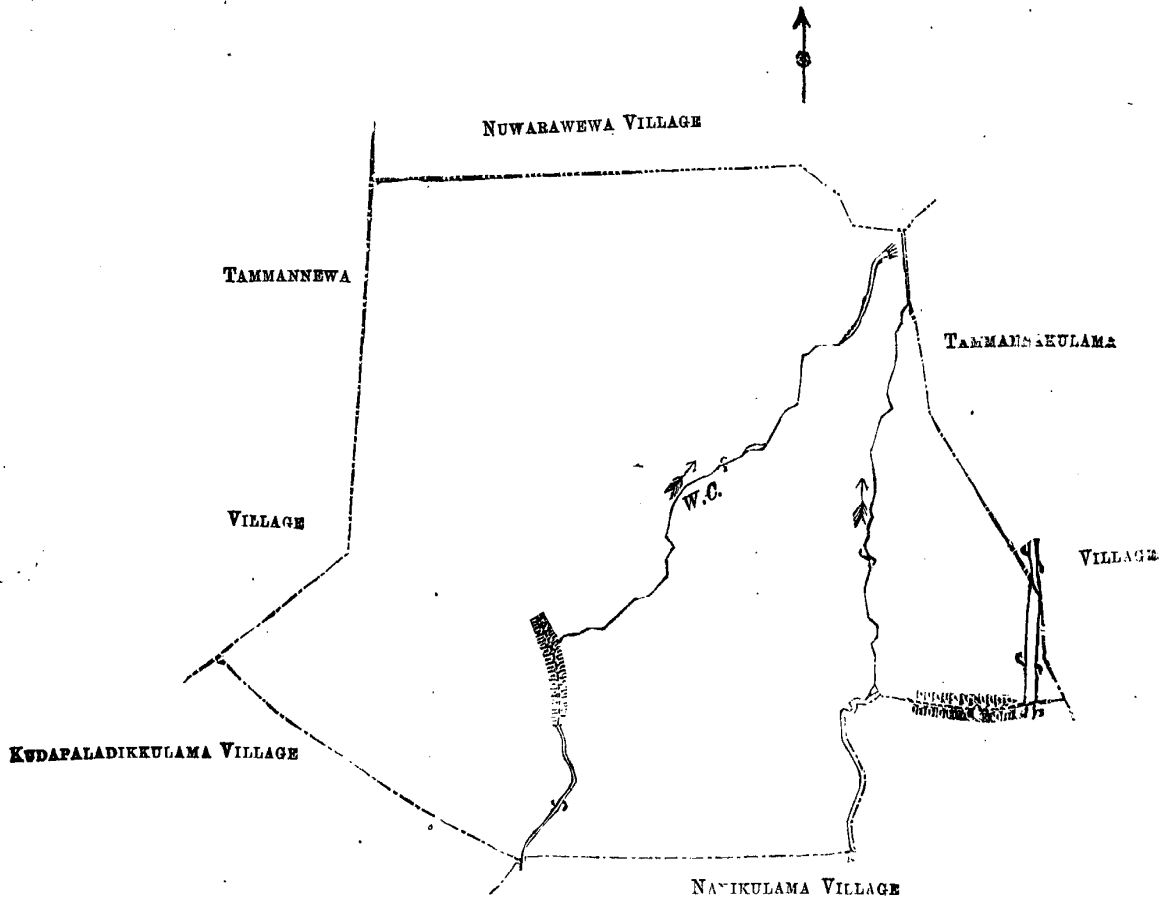
Order under section 2 of "The Waste Lands Ordinances of 1897, 1899, 1900, and 1903," declaring Land to be Crown Property.

In the matter of the land commonly called or known as Attikulamemukulana, situate in the village of Attikulama in the Kandutulana of the Kanadara korale of the Nuwaragam palata, in the North-Central Province, and of "The Waste Lands Ordinances of 1897, 1899, 1900, and 1903."

THE notice required by section 1 of "The Waste Lands Ordinances of 1897, 1899, 1900, and 1903," having been duly published in manner prescribed by that section in respect of the above-named land (*vide* Notice No. 2,174), and no claim having been made to the said land or to any interest therein within the period of three months from the date specified in the said notice, I, Howard Orme Fox, Special Officer appointed under section 28 of the said Ordinances, under and by virtue of the powers vested in me in that behalf by section 2 of the said Ordinances, do hereby on this 9th day of August, 1905, order and declare that the said land, as more fully described herein below, situate in the village of Attikulama in the Kaudu tulana of the Kanadara korale of the Nuwaragam palata, in the North-Central Province, and shown as lot 1 in preliminary plan No. 260 and in the annexed certified tracing therefrom, and containing in extent 316 acres 1 rood and 35 perches, is the property of the Crown.

Description of the Land referred to.

The land commonly called or known as Attikulamemukulana, situate in the village of Attikulama in the Kaudu tulana of the Kanadara korale of the Nuwaragam palata, in the North-Central Province, containing in extent 316 acres 1 rood and 35 perches, shown as lot 1 in preliminary plan No. 260 and in the annexed certified tracing therefrom, and bounded as follows: on the north by



Scale of 16 Chains to an Inch.

Situation: Attikulama village in Kaudu tulana of Kanadara korale.
Preliminary plan 260.

Lot.	Name of Land.	Extent. A. R. P.
1	Attikulamemukulana	316 1 35

Surveyor-General's Office,
Colombo, April 19, 1905.

Sheet F 9
21-29

J. B. M. RIDOUT,
for Surveyor-General.

the village limit of Nuwarawewa; on the east by the village limit of Tammannakulama; on the south by the village limit of Nanikulama, the village limit of Kuda Paladikulama; on the west by the village limit of Tammannewa.

The 9th day of August, 1905.

H. O. Fox,
Special Officer.

Order under Section 4, Sub-section (1), of "The Waste Lands Ordinances of 1897, 1899, 1900, and 1903," admitting Land to be Private Property.

In the matter of the land commonly called or known as Mahawattehenyaya, situate in the village of Halpe in the Kumbalwela korale of the Yatikinda division, in the Province of Uva, and of "The Waste Lands Ordinances of 1897, 1899, 1900, and 1903."

WHEREAS in pursuance of section 1 of the said Ordinances it was duly notified on the 27th day of March, One thousand Nine hundred and Three, that if no claim to the land commonly called or known as Mahawattehenyaya, situate in the village of Halpe in the Kumbalwela korale of the Yatikinda division, in the Province of Uva, containing in extent 9 acres 3 roods and 32 perches and shown as lot 127*d* in preliminary plan No. 36 and in the annexed certified tracing therefrom, was made to the Special Officer appointed under section 28 of the said Ordinances within the period of three months from the date specified in such notice, such land would be deemed the property of the Crown and dealt with on account of the Crown (*vide* Notice No. 1,415):

And whereas (1) Halpe Wijakoon Mudiyanseleage Punchirala Gamarala, (2) Disanayaka Mudiyanseleage Heen Menika, both of Kumbalwela, (3) Sellamma of Halpe, (4) Halpe Disanayaka Mudiyanseleage Hin Kiri Banda, (5) Halpe Disanayaka Mudiyanseleage Pattiyakumburegedara Sudu Banda, both of Kumbalwela palata, (6) Halpe Disanayaka Mudiyanseleage Kiri Banda, (7) Halpe Disanayaka Mudiyanseleage Punchi Banda, (8) Halpe Disanayaka Mudiyanseleage Appuhami, (9) Halpe Disanayaka Mudiyanseleage Mudiyanse, all of Kumbalwela korale, (10) Don Cornelis Appuhami, Arachchi of Halpegama, (11) Idamegama Idamegedara Appuhami, (12) Ratnayaka Mudiyanseleage Kumarihami of Halpe made claim thereto, and I, John George Fraser, Special Officer appointed under section 28 of the said Ordinances, made due inquiry into such claim; and whereas the said 4th, 10th, and 11th claimants have withdrawn their claims to the said land, I, with the consent of His Excellency the Governor, do hereby admit the claim of the said 1st, 2nd, 3rd, 5th, 6th, 7th, 8th, 9th, and 12th claimants to the said land, as more fully described herein below, under section 4, sub-section (1), of the said Ordinances.

Description of the Land referred to.

The land commonly called or known as Mahawattehenyaya, situate in village of Halpe in the Kumbalwela korale of the Yatikinda division, in the Province of Uva, containing in extent 9 acres 3 roods and 32 perches, shown as lot 127*d* in preliminary plan No. 36 and in the annexed certified tracing therefrom, and bounded as follows: on the north by Gontawelamtenna *alias* Nadanduhinnapatana belonging to Crown; on the east by Gontawelamtenna *alias* Nadanduhinnapatana belonging to Crown



Scale of 8 Chains to an Inch.

Situation: Halpe village in Kumbalwela korale of Yatikinda division.

Preliminary plan 36.

Lot.	Name of Land.	Extent.
		A. R. P.
127 <i>d</i>	Mahawattehenyaya	9 3 32

Surveyor-General's Office, Colombo, May 12, 1905. Field sheet M₂₂₋₃₀ 12 J. B. M. BIDOUT, for Surveyor-General.

Medagodahena belonging to Halpe Disanayaka Mudiyanseleage Hin Kiri Banda and another; on the south by Badal-arawa claimed by Disanayaka Mudiyanseleage Hin Menika, an ela, Kappitharawa claimed by Disanayaka Mudiyanseleage Hin Mudiyanse; on the west by the Bogahahelakandura, Kohilabokka claimed by Demodara N. D. John Appuhami and others.

July, 13, 1905.
Uva S. O. 693

J. G. FRASER,
Special Officer.

Order under Section 4, Sub-section (1), of "The Waste Lands Ordinances of 1897, 1899, 1900, and 1903,"
declaring Lands to be Crown Property.

In the matter of the lands commonly called or known as Kudagalapatana *alias* Godakumburapatana, Batalawattehena *alias* Gontawalamtenna, and Gontawalamtenna, situate in the village of Halpe in the Kumbalwela korale of the Yatikinda division, in the Province of Uva, and of "The Waste Lands Ordinances of 1897, 1899, 1900, and 1903."

WHEREAS in pursuance of section 1 of the said Ordinances it was duly notified on the 27th day of March, One thousand Nine hundred and Three, that if no claim to the lands commonly called or known as Kudagalapatana *alias* Godakumburapatana, Batalawattehena *alias* Gontawalamtenna, and Gontawalamtenna, situate in the village of Halpe in the Kumbalwela korale of the Yatikinda division, in the Province of Uva, containing in extent 22 acres 3 roods and 16 perches, and shown as lots 123, 127, 127g, and 127h in preliminary plan No. 36 and in the annexed certified tracings therefrom, was made to the Special Officer appointed under section 28 of the said Ordinances within the period of three months from the date specified in such notice, such lands would be deemed the property of the Crown and dealt with on account of the Crown (*vide* Notice No. 1,415):

And whereas (1) Halpe Wijekoon Mudiyanse Lage Punchirala Gamarala, (2) Disanayaka Mudiyanse Lage Heen Menika, both of Kumbalwela, (3) Sellamma of Halpe, (4) Halpe Disanayaka Mudiyanse Lage Heen Kiri Banda, (5) Halpe Disanayaka Mudiyanse Lage Pattiyakumburegedara Sudu Banda, both of Kumbalwela palata, (6) Halpe Disanayaka Mudiyanse Lage Kiri Banda, (7) Halpe Disanayaka Mudiyanse Lage Punchi Banda, (8) Halpe Disanayaka Mudiyanse Lage Appuhami, (9) Halpe Disanayaka Mudiyanse Lage Mudiyanse, all of Kumbalwela korale, (10) Don Cornelis Appuhami, Arachchi of Halpegama, (11) Idamegama Idamegedara Appuhami made claim thereto; and whereas the said claimants have withdrawn their claims to the said lands, I, John George Fraser, Special Officer appointed under section 28 of the said Ordinances, under and by virtue of the powers vested in me in that behalf by section 4 of the said Ordinances, do hereby on this 13th day of July, 1905, order and declare, under section 4, sub-section (1), of the said Ordinances, that the said lands, as more fully described herein below, are the property of the Crown.

Description of the Lands referred to.

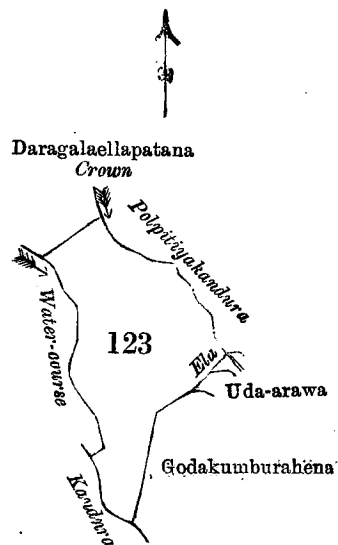
The following lots situate in the village of Halpe in the Kumbalwela korale of the Yatikinda division, in the Province of Uva, as described in the annexed certified tracings:—

I.

Preliminary plan 36.

Lot.	Name of Land.	Extent.		
		A.	R.	P.
123	Kudagalapatana <i>alias</i> Godakumburapatana	4	2	8

and bounded as follows: on the north by Daragalaellapatana belonging to Crown, the Polpitiyakandura; on the east by Polpitiyakandura, an ela, Uda-arawa claimed by Don Cornelis Appuhami and



Scale of 8 Chains to an Inch.

Situation: Halpe village in Kumbalwela korale of Yatikinda division.

Lot.	Name of Land.	Extent.		
		A.	R.	P.
123	Kudagalapatana <i>alias</i> Godakumburapatana	4	2	8

Surveyor-General's Office,
Colombo, May 12, 1905.

Field sheet M₂₁₋₂₉¹²

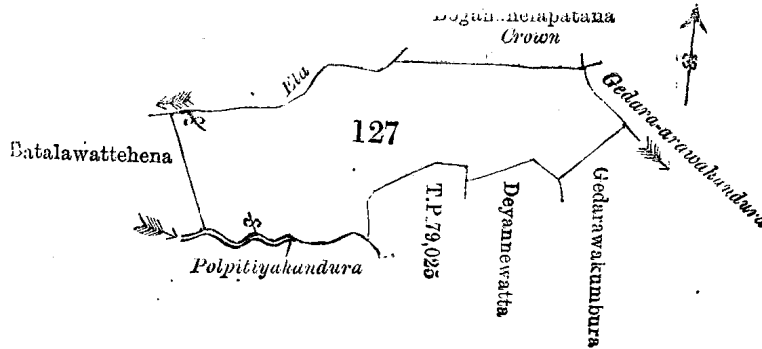
J. B. M. RIDOUT,
for Surveyor-General.

others, Godakumburahena belonging to Halpe Disanayaka Mudiyanse Lage Mudiyanse and another; on the south by a kandura; on the west by a water-course.

II.
Preliminary plan 36.

Lot.	Name of Land.	Extent. A. R. P.
127	Batalawattehena <i>alias</i> Gontawalamtenna	8 2 7

and bounded as follows : on the north by an ela, Bogahahelapatana belonging to Crown ; on the east by the Gedara-arawekandura, Gedara-arawekumbura claimed by Bandara Menika and others ; on the



Scale of 8 Chains to an Inch.

Situation : Halpe village in Kumbalwela korale of Yatikinda division.

Preliminary plan 36.

Lot.	Name of Land.	Extent. A. R. P.
127	Batalawattehena <i>alias</i> Gontawalamtenna	8 2 7

Field sheets M₂₁₋₂₉¹² and M₂₂₋₃₀¹²

Surveyor-General's Office,
Colombo, May 12, 1905.

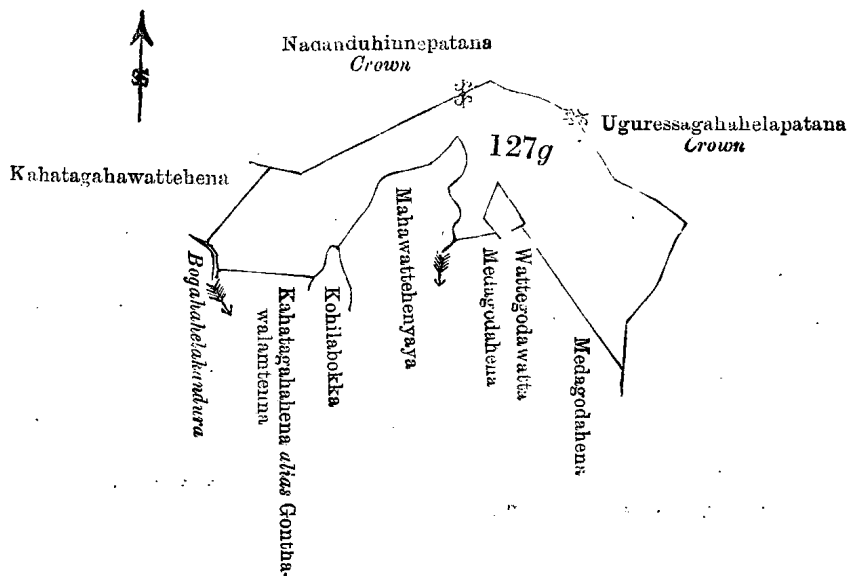
J. B. M. RIDOUT,
for Surveyor-General.

south by Deiyannewatta claimed by Kumbalwela Pattini Dewale T.P. 79,025, the Polpitiyakandura ; on the west by Batalawattehena claimed by Don Cornelis Appuhami, Arachchi.

III.
Preliminary plan 36.

Lot.	Name of Land.	Extent. A. R. P.
127g	Gontawalamtenna	7 3 11

and bounded as follows : on the north by Nadanduhinnepatana belonging to Crown, Uguressagahahelapatana belonging to Crown ; on the east by Uguressagahahelapatana belonging to Crown ; on the south by Medagodahena belonging to Halpe Disanayakamudiyansele Appuhami and another, Wattedawatta claimed by W. Punchirala, Medagodahena belonging to Halpe Disanayaka Mudiyansele



Scale of 8 Chains to an Inch.

Situation : Halpe village in Kumbalwela korale of Yatikinda division.

Preliminary plan 36.

Lot.	Name of Land.	Extent. A. R. P.
127g	Gonthawalamtenna	7 3 11

Surveyor General's Office,
Colombo, May 12, 1905.

Field sheet M₂₂-30¹²

J. B. M. RIDOUT,
for Surveyor-General.

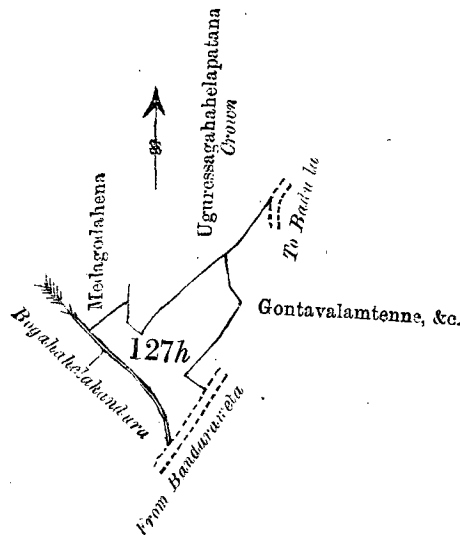
Appuhami and another, Mahawattehenyaya belonging to Halpe Wijekoon Mudiyanse-lage Punchirala Gamarala and seven others, Kohilabokka claimed by Demodara N. D. John Appuhami and others, Kahatagahahena *alias* Gontawalamtenna belonging to Idamegama Idamegedara Appuhami; on the west by the Bogahahelakandura, Kahatagahahawattehena belonging to Halpe Disanayaka Mudiyanse-lage Hin Kiri Banda.

IV.

Preliminary plan 36.

Lot.	Name of Land.	Extent. A. R. P.
127h	Gontawalamtenna	1 3 30

and bounded as follows : on the north by Medagodahena belonging to Halpe Disanayaka Mudiyanse-lage Appuhami and another, Uguressagahahelapatana belonging to Crown; on the east by Gonta-



Scale of 8 Chains to an Inch.

Situation : Halpe village in Kumbalwela korale of Yatikinda division.

Preliminary plan 36.

Lot.	Name of Land.	Extent. A. R. P.
127h	Gonthawalamtenna	1 3 30

Surveyor-General's Office,
Colombo, May 12, 1905.

Field sheet M₂₂-30¹²

J. B. M. RIDOUT,
for Surveyor-General.

walamtenna claimed by Punchirala Arachchi; on the south by the high road from Badulla to Bandarawela; on the west by the Bogahahelakandura.

July 13, 1905.
Uva S. O. 694

J. G. FRASER,
Special Officer.

Order under Section 4, Sub-section (1), of "The Waste Lands Ordinances of 1897, 1899, 1900, and 1903" admitting Land to be Private Property.

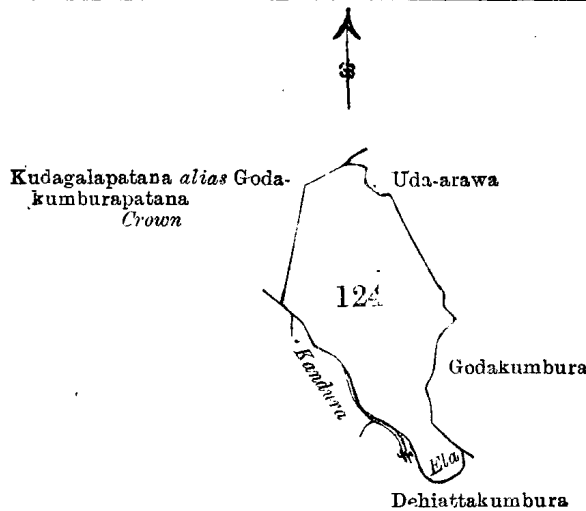
In the matter of the land commonly called or known as Godakumburehena, situate in the village of Halpe in the Kumbalwela korale of the Yatikinda division, in the Province of Uva, and of "The Waste Lands Ordinances of 1897, 1899, 1900, and 1903."

WHEREAS in pursuance of section 1 of the said Ordinances it was duly notified on the Twenty-seventh day of March, One thousand Nine hundred and Three, that if no claim to the land commonly called or known as Godakumburehena, situate in the village of Halpe in the Kumbalwela korale of the Yatikinda division, in the Province of Uva, containing in extent 4 acres 3 roods and 17 perches, and shown as lot 124 in preliminary plan No. 36 and in the annexed certified tracing therefrom, was made to the Special Officer appointed under section 28 of the said Ordinances within the period of three months from the date specified in such notice, such land would be deemed the property of the Crown and dealt with on account of the Crown (*vide* Notice No. 1,415):

And whereas (1) Halpe Wijakoon Mudiyansele Punchirala Gamarala, (2) Disanayaka Mudiyansele Heen Menika, both of Kumbalwela, (3) Selamma of Halpe, (4) Halpe Disanayaka Mudiyansele Hin Kiri Banda, (5) Halpe Disanayaka Mudiyansele Pattiyekumburegedara Sudu Banda, both of Kumbalwela palata, (6) Halpe Disanayaka Mudiyansele Kiri Banda, (7) Halpe Disanayaka Mudiyansele Punchi Banda, (8) Halpe Disanayaka Mudiyansele Appuhamy, (9) Halpe Disanayaka Mudiyansele Mudiyanse, all of Kumbalwela korale, (10) Don Cornelis Appuhami Arachehi of Halpegama, (11) Idamegama Idamegedara Appuhami made claim thereto, and I John George Fraser, Special Officer appointed under section 28 of the said Ordinances, made due inquiry into such claim; and whereas the said 1st, 2nd, 3rd, 4th, 5th, 6th, 7th, 8th, and 11th claimants have withdrawn their claims to the said land, I, with the consent of His Excellency the Governor, do hereby admit the claim of the said 9th and 10th claimants to the said land, as more fully described herein below, under section 4, sub-section (1), of the said Ordinances.

Description of the Land referred to.

The land commonly called or known as Godakumburehena, situate in the village of Halpe in the Kumbalwela korale of the Yatikinda division, in the Province of Uva, containing in extent 4 acres 3 roods and 17 perches, shown as lot 124 in preliminary plan No. 36 and in the annexed certified tracing therefrom, and bounded as follows: on the north by Kudagalapatana *alias* Godakumburapatana, on the east by Uda-arawa, on the south by Dehiattakumbura, and on the west by a kandura, Kudagalapatana *alias* Godakumburapatana belonging to Crown.



Scale of 8 Chains to an Inch.

Situation: Halpe village in Kumbalwela korale of Yatikinda division.
Preliminary plan 36.

Lot.	Name of Land.	Extent.
		A. R. P.
124	Godakumburehena	4 3 17
	M ₂₁₋₂₉	

Surveyor-General's Office,
Colombo, May 12, 1905.

J. B. M. RIDOUT,
for Surveyor-General.

patana belonging to Crown, Uda-arawa claimed by Don Cornelis Appuhami and others; on the east by Uda-arawa claimed by Don Cornelis Appuhami and others, Godakumbura claimed by ditto; on the south by Dehiattakumbura claimed by Don Cornelis Appuhami and others, a kandura; on the west by a kandura, Kudagalapatana *alias* Godakumburapatana belonging to Crown.

July 13 1905.
Uva S. O. 695

J. G. FRASER,
Special Officer.

Order under Section 2 of "The Waste Lands Ordinances of 1897, 1899, 1900, and 1903," declaring Land to be Crown Property.

In the matter of the land commonly called or known as Mulata-arawepatana, situate in the village of Tembekumbura in the Dehiwinipalata korale of the Udukinda division, in the Province of Uva, and of "The Waste Lands Ordinances of 1897, 1899, 1900, and 1903."

THE notice required by section 1 of "The Waste Lands Ordinances of 1897, 1899, 1900, and 1903," having been duly published in manner prescribed by that section in respect of the above-named land (*vide* Notice No. 2,102), and no claim having been made to the said land or to any interest therein within the period of three months from the date specified in the said notice, I, John George Fraser, Special Officer appointed under section 28 of the said Ordinances, under and by virtue of the power vested in me in that behalf by section 2 of the said Ordinances, do hereby on this 4th day of August, 1905, order and declare that the said land, as more fully described herein below, situate in the village of Tembekumbura in the Dehiwinipalata korale of the Udukinda division, in the Province of Uva, and shown as lot 6 in preliminary plan No. 107. and in the annexed certified tracing therefrom, and containing in extent 28 acres 1 rood and 16 perches, is the property of the Crown.

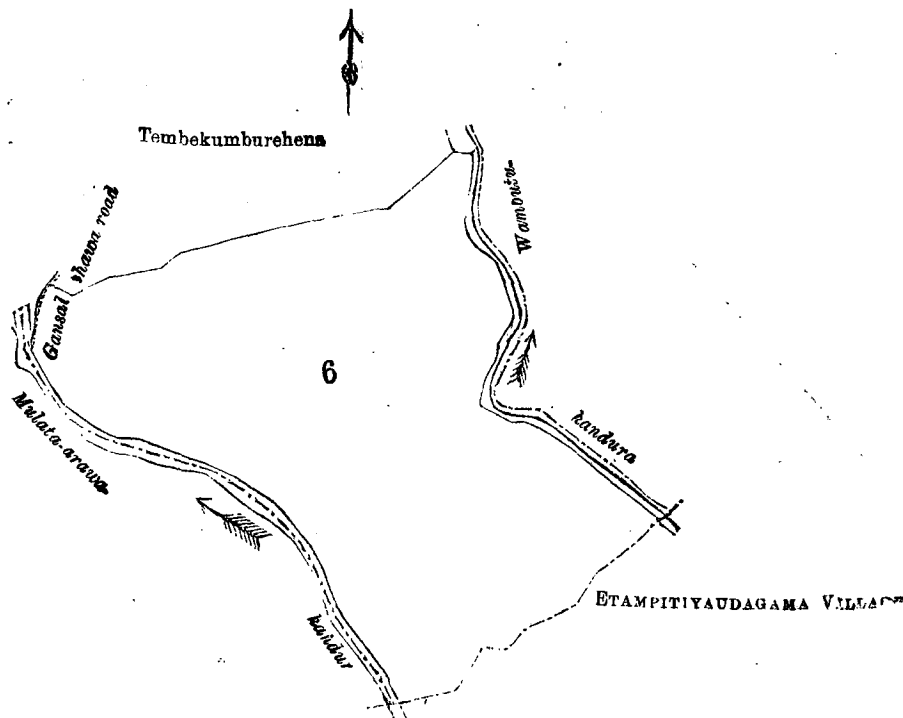
Description of the Land referred to.

The following lot situated in the village of Tembekumbura in the Dehiwinipalata korale of the Udukinda division, in the Province of Uva, as described in the annexed certified tracing:—

Preliminary plan 107.

Lot.	Name of Land.	Extent.	
		A.	R. P.
6	Mullata-arawepatana	28	1 16

and bounded as follows : on the north by the Gansabhawa road from Digalaudagama to Diyakolagama, Tembekumburahena claimed by Wedakaragedara Huduhena and others ; on the east by the



Scale of 8 Chains to an Inch.

Situation : Tembekumbura village in Dehiwinipalata korale of Udukinda division.

Preliminary plan 107.

Lot.	Name of Land.	Extent.	
		A.	R. P.
6	Mullata-arawepatana	28	1 16

Sheet M. 51-59

Surveyor-General's Office,
Colombo, March 10, 1905.

J. B. M. RIDOUT,
for Surveyor-General.

Wambotukandura ; on the south by the village limit of Etampitiya Udagama ; on the west by the Mulata-arawekandura (the village limit of Pahamurutota).

The 4th day of August, 1905.

J. G. FRASER,
Special Officer.

Uva S. O. 696.

PRELIMINARY NOTICES.

Notice under "The Waste Lands Ordinances of 1897, 1899, 1900, and 1903."

TAKE notice, that unless within three months from the 22nd day of September, 1905, the persons, if any, who claim any interest in the lands hereinafter mentioned or in any one or more of such lands, make claim in person or in writing to the said lands or any of them or to some interest therein to W. E. Wait, Esq., Special Officer appointed under section 28 of "The Waste Lands Ordinances, 1897, 1899, 1900, and 1903," at his office at Hill House, Mutwal, Colombo :

Such Special Officer, in pursuance of the powers vested in him by the said Ordinances, will declare by writing under his hand that the said lands or such of them, as to which no claim has been made, are the property of the Crown.

W. E. WAIT,
Special Officer.

Description of the Lands referred to.

The following lots situated in the village of Kudabellankadawela in the Pahalamedagandahe tulana of the Nuwaragam korale of the Nuwaragam palata, in the North-Central Province, as described in the annexed certified tracing :—

Lot.	Name of Land.	Preliminary plan 354.	
		Extent.	A. R. P.
1	Kudabellankadawalekele	0	3 7
1a	Do.	3	0 15
2	Do.	0	1 20
3	Do.	294	2 30
4	Kudabellankadawale tisbamba	3	1 35
7	Kudabellankadawalakele	3	2 20
9	Do.	0	2 0
		306	2 7

and bounded as follows : north by the village limit of Mahabellankadawala ; on the east by the village limit of Mahabellankadawala, by the village limit of Akuranayagama ; on the south by the village limit of Telhriyawa ; on the west by the village limit of Rajapaksagama.

NOTE.—The following lots lying within the above boundaries are excluded from this notice, and their aggregate acreage of 21 acres and 5 perches is not included in the acreage of 306 acres 2 roods and 7 perches given above :—

Lot.	Name of Land.	Preliminary plan 354.	
		Extent.	A. R. P.
3a	Kudabellankadawalekele (P. P. 2,551/8,023 and 8,024)	0	1 27
5	Kudabellankadawalewela	6	2 8
6	Kudabellankadawalewatta	1	0 15
8	Kudabellankadawalewewa	12	3 35
		21	0 5

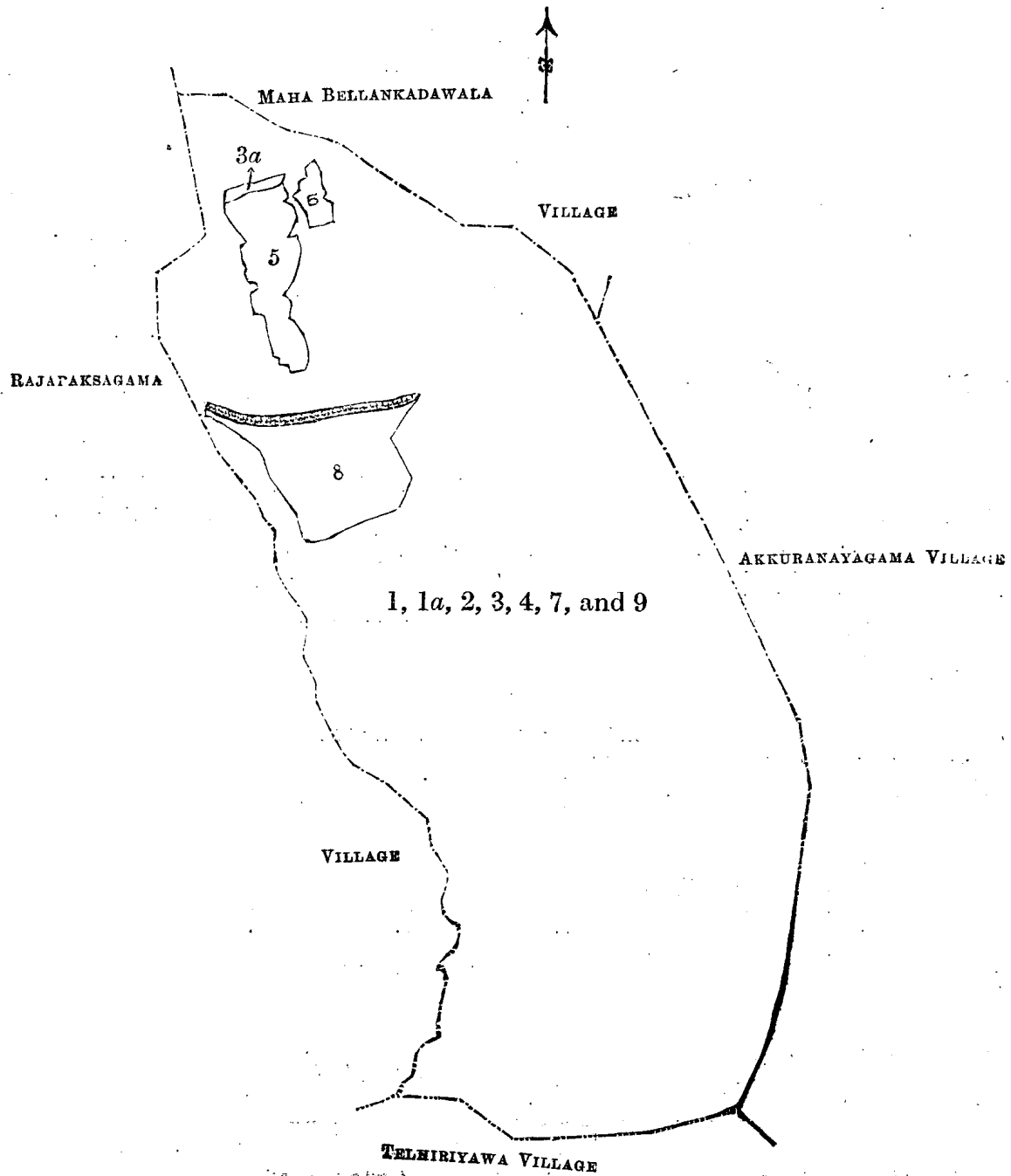
විෂි 1905කවු සැප්තැම්බර් මස 22 වෙනි දින පටන් තුන් මාසයක් ඇතුළතදී මෙහි පහත දක්වන ඉඩම්වලට තෝරාගත් ඉන් එකකට නොහොත් වැඩිගණනකට යම් අයිතිවාසිකමක් තිබෙන යම් අයවල් ඇත්නම් ඒ අය විසින් ඉඩුබිම් සම්බන්ධව විෂි 1897, 1899, 1900 සහ 1903 වෙන් ආඥාපණ්ණවල 28 වෙනි වගන්තියේ ප්‍රකාරයට පත්කරණු ලැබූ විශේෂ මන්ත්‍රීශ්‍රීවරයානන්තාන්තේශේ කොළඹ මෝදර හිල් හවුස්හි කන්තෝරුවේදී බිබිලිවී. ජ. වේව් උන්තාන්තේශේ ඉදිරිපිට ඇවිත් පෙනීසිට හෝ ලියවිල්ලකින් එකී ඉඩම්වලට නොහොත් ජිව ඇති යම් කොටසකට කිසි අයිතිවාසිකමක් පෙන්වා සිටින්නට නොයෙදුනොත්, එකී විශේෂ මන්ත්‍රීශ්‍රීවරයානන්තාන්තේශේ ඉහතකී ආඥාපණ්ණවලින් ලැබී තිබෙන බලවල ප්‍රකාරයට අයිතිවාසිකම් නොකියාපූ එකී ඉඩම් එක්කෝ එසින් අයිතිවාසිකමක් ගෙන හැර දක්වන්නට නොයෙදුන සෑම ඉඩම් ග්‍රහණත්තක ඉඩම් හැටියට උන්තාන්තේශේ අත්සන ඇති ලියවිල්ලකින් උන්තාන්තේශේ විසින් ප්‍රකාශකරන බව මෙයින් දැනගත යුතුයි.

බිබිලිවී. ජ. වේව්,
විශේෂ මන්ත්‍රීශ්‍රීවරයානන්තාන්තේශේ.

ඉඩම්වල භාරතුරු.

තුරු මධ්‍යම දිසාවේ භුවරගම්පලානේ භුවරගම්කෝරලේ පහලමැදගන්දනේතුලානේ කුඩාබෙල්ලන්කඩ වල යන ගම පිහිටා තිබෙන මිට අමුනාපු සහතික සිතියමේ පෙනීයන මෙහි පහත දක්වන බිම්කවිටි, එනම් :—

බිම්කවිටිය.	ඉඩමේ නම.	මුල් සිතියම 354.	
		බිම්තරම.	අ. රු. ප.
1	කුඩාබෙල්ලන්කඩවලකැලේ	0	3 7
1a	එම	3	0 15
2	එම	0	1 20
3	එම	294	2 30
4	කුඩාබෙල්ලන්කඩවලකිස්බඩ	3	1 35
7	කුඩාබෙල්ලන්කඩවලකැලේ	3	2 20
9	එම	0	2 0
		306	2 7



Scale of 16 Chains to an Inch.

Situation : Kuda Bellankadawala village in Pahala Medagandahe tulana of Nuwaragam korale.

Preliminary plan 354.

Lot.	Name of Land.	Extent.	
		A.	R. P.
1	Kudabellankadawalekele	0	3 7
1a	Do.	3	0 15
2	Do.	0	1 20
3	Do.	294	2 30
4	Kudabellankadawale tisbury	3	1 35
7	Kudabellankadawalakele	3	2 20
9	Do.	0	2 0
		306	2 7

Lots excluded.

Preliminary plan 354.

Lot.	Name of Land.	Extent.		
		A.	R.	P.
3a ..	Kudabellankadawalekele (P. P. 2,551/8,023 and 8,024)	0	1	27
5 ..	Kudabellankadawalewela	6	2	8
6 ..	Kudabellankadawalewatta	1	0	15
8 ..	Kudabellankadawalewewa	12	3	35
		<u>21</u>	<u>0</u>	<u>5</u>

Sheet F 14
17—25

Surveyor-General's Office,
Colombo, August 29, 1905.

J. B. M. RIDOUT,
for Surveyor-General.

2,307

Anuradhapura S. O. 102—1905

Notice under "The Waste Lands Ordinances of 1897, 1899, 1900, and 1903."

TAKE notice, that unless within three months from the 22nd day of September, 1905, the persons, if any, who claim any interest in the lands hereinafter mentioned or in any one or more of such lands, make claim in person or in writing to the said lands or any of them or to some interest therein to W. E. Wait, Esq., Special Officer appointed under section 28 of "The Waste Lands Ordinances, 1897, 1899, 1900, and 1903," at his office at Hill House, Mutwal, Colombo :

Such Special Officer, in pursuance of the powers vested in him by the said Ordinances, will declare by writing under his hand that the said lands or such of them, as to which no claim has been made, are the property of the Crown.

W. E. WAIT,
Special Officer.

Description of the Lands referred to.

The following lots situated in the village of Konwewa in the Kelegam tulana of the Eppawala korale of the Nuwaragam palata, in the North-Central Province, as described in the annexed certified tracing :—

Preliminary plan 356.

Lot.	Name of Land.	Extent.		
		A.	R.	P.
1 ..	Kirimetiawewa	2	0	0
2 ..	Rambawalamukalana	398	1	30
2a ..	Do.	8	2	20
3 ..	Kapugehewahenyaya	537	2	15
9 ..	Godakirillagahamukalana	24	2	25
		<u>971</u>	<u>1</u>	<u>10</u>

and bounded as follows : on the north by the limit of Nuwaragam korale ; on the east by the limit of Nuwaragam korale ; on the south by the village limit of Nallachchiya, the village limit of Pelawattagama, the village limit of Lunuwewa ; on the west by the limit of Nuwaragam korale.

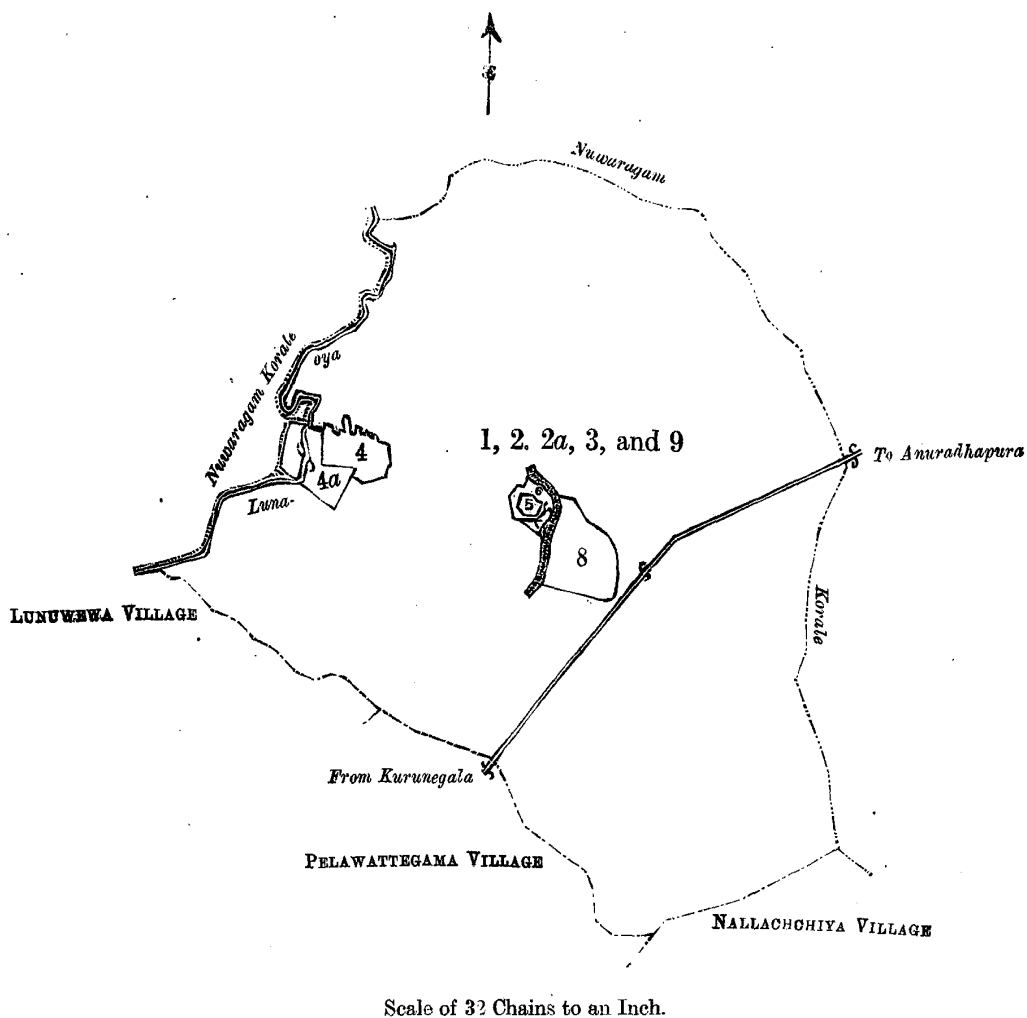
NOTE.—The following lots lying within the above boundaries are excluded from this notice, and their aggregate acreage of 39 acres 3 roods and 14 perches is not included in the acreage of 971 acres 1 rood and 10 perches given above :—

Preliminary plan 356.

Lot.	Name of Land.	Extent.		
		A.	R.	P.
4 ..	Konwewewela	9	0	20
4a ..	Konwewewatta (T. P. 192,298)	9	3	37
5 ..	Konwegankotuwa	1	0	15
6 ..	Konwewe tisburya	2	2	10
7 ..	Ambagahawatta	0	3	32
8 ..	Konwewa	16	0	20
		<u>39</u>	<u>3</u>	<u>14</u>

මේ 1905 ක්වූ සැප්තැම්බර් මස 22 වෙනි දින පටන් තුන්මාසයක් ඇතුළතදී මෙහි පහත දැක්වන ඉඩම්වලට හෙ නොව ඉන් එකකට නොහොත් වැඩිගණනකට යම් අයිතිවාසිකමක් තිබෙන යම් අයවල් ඇත්නම් ඒ අය විසින් මුඩුබිම් සම්බන්ධව මි 1897, 1899, 1900 සහ 1903 හේ ආඥාපණවල 28 වෙනි වගන්තියේ ප්‍රකාරයට පත්කරණු ලැබූ විශේෂ මන්ත්‍රීශ්‍රවරයානන්තාන්තේයේ කොළඹ මෝදර හිල් හවුස්හි කන්තෝරුවේදී බිබිලිවී. ඊ. වේව් උන්තාන්තේයේ ඉදිරිපිටට ඇවිත් පෙනීසිට හෝ ලියවිල්ලකින් එකී ඉඩම්වලට නොහොත් ඊට ඇති යම් කොටසකට කිසි අයිතිවාසිකමක් පෙන්වා සිටින්නට නොයෙදුනොත්, එකී විශේෂ මන්ත්‍රීශ්‍රවරයානන්තාන්තේයේ ඉහතකී ආඥාපණවලින් ලැබී තිබෙන බලවල ප්‍රකාරයට අයිතිවාසිකම් නොකියාපූ එකී ඉඩම් එක්කෝ එයින් අයිතිවාසිකමක් නොහැර දක්වන්නට නොයෙදුන සෑම ඉඩම් රජසන්තක ඉඩම් හැටියට උන්තාන්තේයේ අත්සන ඇති ලියවිල්ලකින් උන්තාන්තේයේ විසින් ප්‍රකාශකරන බව මෙයින් දැනගත යුතුයි.

බිබිලිපු. ඊ. වේව්,
විශේෂ මන්ත්‍රීශ්‍රවරයානන්තාන්තේයේ.



Situation : Konwewa village in Kelegam tulana of Eppawala korale.

Preliminary plan 356.

Lot.	Name of Land.	Extent. A. R. P.
1	Kirimetiawewa	2 0 0
2	Rambawalamukalana	398 1 30
2a	Do.	8 2 20
3	Kapugehawahenyaya	537 2 15
9	Godakirillagahamukalana	24 2 25
		971 1 10

Lots excluded.

Preliminary plan 356.

Lot.	Name of Land.	Extent. A. R. P.
4	Konwewewela	9 0 20
4a	Konwewewatta (T.P. 192,298)	9 3 37
5	Konwegankotuwa	1 0 15
6	Konwewe tisbamba.. .. .	2 2 10
7	Ambagahawatta	0 3 32
8	Konwewa	16 0 20
		39 3 14

Sheets F ¹³ 23-31 & F ¹³ 24-32

Surveyor-General's Office,
Colombo, August 24, 1905.

2,308

J. B. M. RIDOUT,
for Surveyor-General.

Anuradhapura S. O. 103—1905

Notice under "The Waste Lands Ordinances of 1897, 1899, 1900, and 1903."

TAKE notice, that unless within three months from the 22nd day of September, 1905, the persons, if any, who claim any interest in the lands hereinafter mentioned or in any one or more of such lands or to some interest therein, make claim in person or in writing to the said lands or any of them or to some interest therein to W. E. Wait, Esq., Special Officer appointed under section 28 of "The Waste Lands Ordinances, 1897, 1899, 1900, and 1903," at his office at Hill House, Mutwal, Colombo :

Such Special Officer, in pursuance of the powers vested in him by the said Ordinances, will declare by writing under his hand that the said lands or such of them, as to which no claim has been made, are the property of the Crown.

W. E. WAIT,
Special Officer.

Description of the Lands referred to.

The following lots situated in the village of Radagama in the Kelagam tulana of the Eppawala korale of the Nuwaragam palata, in the North-Central Province, as described in the annexed certified tracing :—

Preliminary plan 360.

Lot.	Name of Land.	Extent.		
		A.	R.	P.
1	Radagamalandukele	146	3	25
1a	Radagamalandukele (reservation for railway)	1	3	30
		<u>148</u>	<u>3</u>	<u>15</u>

and bounded as follows : on the north by the village limit of Tammanegama; on the east by the village limit of Nallachehiya ; on the south by the village limit of Musalpitiya ; on the west by the village limit of Musalpitiya, the village limit of Tammuttegama

NOTE.—The following lots lying within the above boundaries are excluded from this notice, and their aggregate acreage of 20 acres 3 roods and 35 perches is not included in the acreage of 148 acres 3 roods and 15 perches given above :—

Preliminary plan 360.

Lot.	Name of Land.	Extent.		
		A.	R.	P.
2	Radagamawewa	8	2	30
3	Meegahakumbura	1	0	0
3a	P. P. 276/V 87 and 907	5	2	1
4	Radagama Ackerawela	0	0	22
4a	(T. Ps 157,342 and 192,151) Radagamawela	5	2	22
		<u>20</u>	<u>3</u>	<u>35</u>

විෂි 1905 ක්වූ සැප්තැම්බර් මස 22 වෙනි දින පවත් වූ තුන්මාසයක් ඇතුළතදී මෙහි පහත දක්වන ඉඩම්වලට නොහොත් ඉන් එකකට නොහොත් වැඩිගණනකට යම් අයිතිවාසිකමක් තිබෙන යම් අයවල් ඇත්නම් ඒ අය විසින් මුඩුකිම් සම්බන්ධව විෂි 1897, 1899, 1900 සහ 1903 හේ ආඥාපණන්වල 28 වෙනි වගන්තියේ ප්‍රකාරයට පත් කරණු ලැබූ විශේෂ මන්ත්‍රීශ්‍රවරයානන්තාන්තේශේ කොළඹ මෝදර හිල් හවුස්හි කන්තෝරුවේදී බිඛිලියු. ජ. වෙට්ටුප්පාන්තේශේ ඉදිරිපිට ඇවිත් පෙනීසිට හෝ ලියවිල්ලකින් එකී ඉඩම්වලට නොහොත් ඊට ඇති යම් කොටසකට කිසි අයිතිවාසිකමක් පෙන්වාසිවින්නට නොලොදුනොත්, එකී විශේෂ මන්ත්‍රීශ්‍රවරයානන්තාන්තේශේ ඉහතකී ආඥාපණන් වලින් ලැබී තිබෙන බලවල ප්‍රකාරයට අයිතිවාසිකම් නොකියාපූ එකී ඉඩම් එක්කෝ එයින් අයිතිවාසිකමක් ගෙන හැර දක්වන්නට නොලොදුන සෑම ඉඩම් රාජසන්තක ඉඩම් හැටියට ප්‍රන්තාන්තේශේ අත්සන ඇති ලියවිල්ලකින් ප්‍රන්තාන්තේශේ විසින් ප්‍රකාශකරණ බව මෙයින් දැනගත යුතුයි.

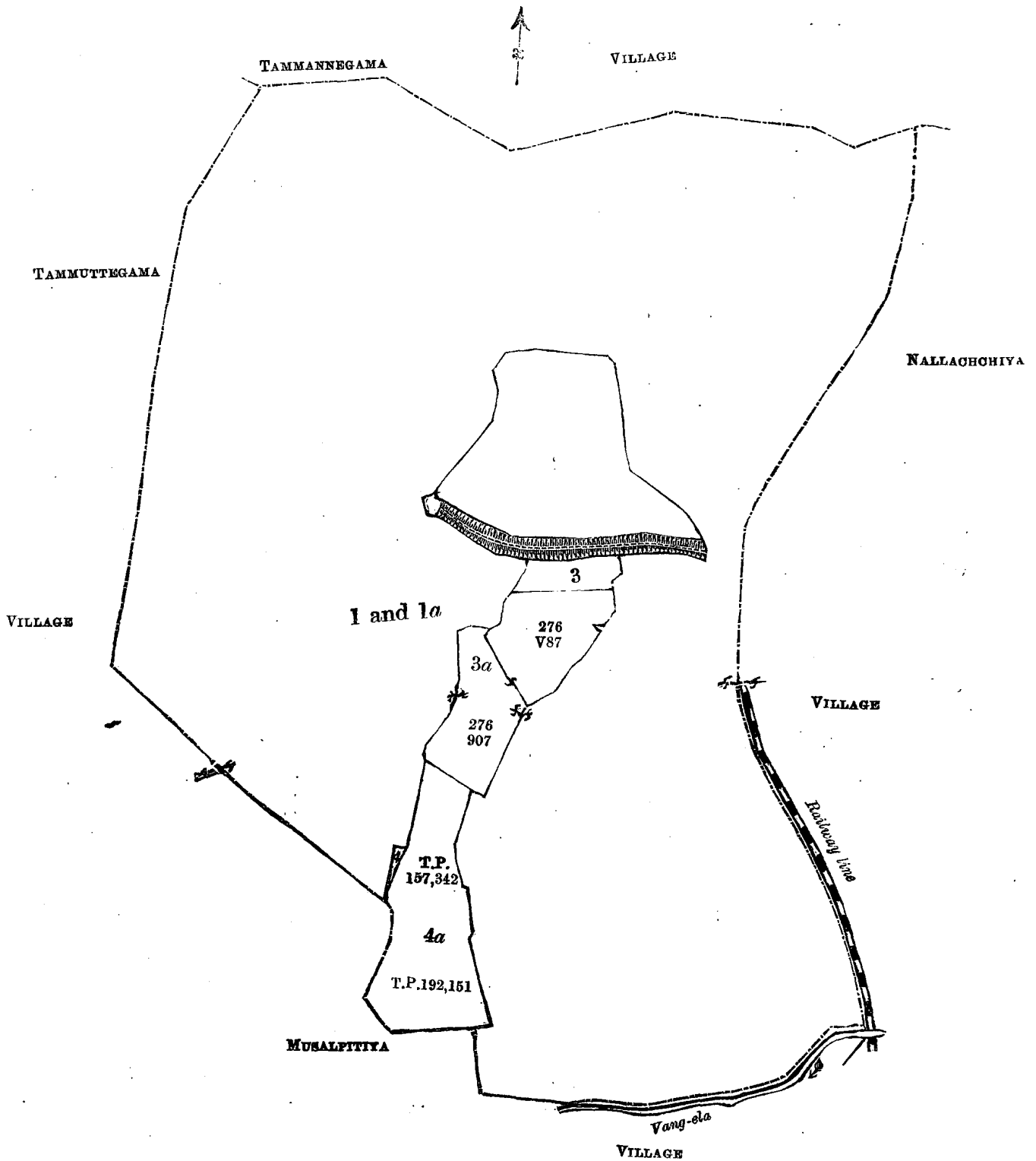
බිඛිලියු. ජ. වෙට්ටු,
විශේෂ මන්ත්‍රීශ්‍රවරයානන්තේශේ.

ඉඩම්වල තොරතුරු.

ලතුරු මහාම දිසාවේ නුවරගම්පලාගේ එප්පාවෙලකෝරලේ කැලෑමතුලාගේ රදගම යන ගම පිහිටා තිබෙන මීට අමුණාපු සහතික සිතියමේ පෙනෙන මෙහි පහත දක්වන බිම්කවිටි, එනම් :—

මුල් සිතියම 360.

බිම්කවිටිය.	ඉඩමේ නම.	බිම්තරම.
		අ. රු. ප.
1	රදගමලදුකැලේ	146 3 25
1a	එම (දුම්රේ පාරට ඇරකිබෙන එම ඉඩ මේ බිම්කැබෙල්ල	1 3 30
		<u>148 3 15</u>



Scale of 8 Chains to an Inch.

Situation : Radagama village in Kelegam tulana of Eppawala korale.
 Preliminary plan 360.

Lot.	Name of Land.	Extent.		
		A.	R.	P.
1	Radagamalandukele	146	3	25
1a	Radagamalandukele (reservation for railway)	1	3	30
		148	3	15

Lots excluded.

Preliminary plan 360.

Lot.	Name of Land.	Extent.		
		A.	R.	P.
2	Radagamawewa	8	2	30
3	Meegahakumbura	1	0	0
3a	P. P. 276/V 87 and 907	5	2	1
4	Radagama Ackerawela	0	0	22
4a	T. Ps. 157, 342 and 192, 15	5	2	22
		20	3	35

Sheets F¹³₃₉₋₄₇ & F¹³₄₀₋₄₈

Surveyor-General's Office,
Colombo, August 24, 1905.

2,309

J. B. M. RIDOUT,
for Surveyor-General.

Anuradhapura S. O. 104—1905

Notice under "The Waste Lands Ordinances of 1897, 1899, 1900, and 1903."

TAKE notice, that unless within three months from the 22nd day of September, 1905, the persons, if any, who claim any interest in the lands hereinafter mentioned or in any one or more of such lands, make claim in person or in writing to the said lands or any of them or to some interest therein to W. E. Wait, Esq., Special Officer appointed under section 28 of "The Waste Lands Ordinances, 1897, 1899, 1900, and 1903," at his office at Hill House, Mutwal, Colombo :

Such Special Officer, in pursuance of the powers vested in him by the said Ordinances, will declare by writing under his hand that the said lands or such of them, as to which no claim has been made, are the property of the Crown.

W. E. WAIT,
Special Officer.

Description of the Lands referred to.

The following lots situated in the village of Mawatagama in the Elimada tulana of the Eppawala korale of the Nuwaragam palata, in the North-Central Province, as described in the annexed certified tracing :—

Preliminary plan 376.

Lot.	Name of Land.	Extent.		
		A.	R.	P.
1	Mawatagamekele	197	0	20
3	Mawatagamewela	0	1	10
3a	Do.	0	0	12
4	Hurigahayaya	3	3	28
5	Mawatagamalanduhena	6	2	0
		207	3	30

and bounded as follows : on the north by the village limit of Ketakele, the Yoda-ela ; on the east by the Yoda-ela, the village limit of Palugaswewa ; on the south by the village limit of Palugaswewa ; on the west by the village limit of Keleamunukola.

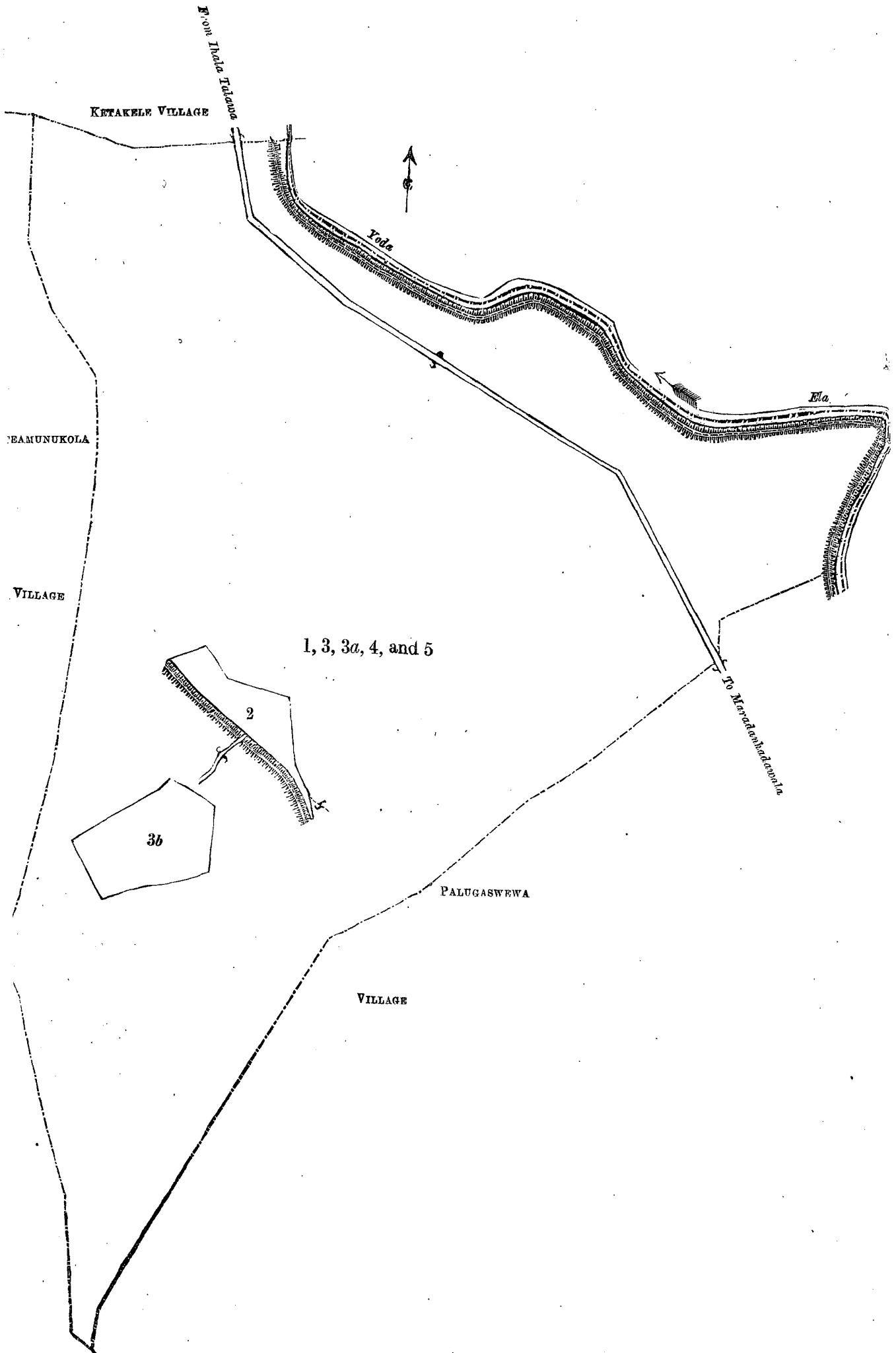
NOTE.—The following lots lying within the above boundaries are excluded from this notice, and their aggregate acreage of 7 acres 2 roods and 10 perches is excluded from the acreage of 207 acres 3 roods and 30 perches given above :—

Preliminary plan 376.

Lot.	Name of Land.	Extent.		
		A.	R.	P.
2	Mawatagamawewa	2	2	20
3b	T.P. 129, 301	4	3	30
		7	2	10

විෂි 1905කවූ සැප්තැම්බර් මස 22 වෙනි දින පවත් වූ තුන්මාසයක් ඇතුළතදී මෙහි පහත දක්වන ඉඩම්වලට නො හොත් ඉන් එකකට නොහොත් වැඩිගණනාවක් යම් අයිතිවාසිකමක් තිබෙන යම් අයවල් ඇත්නම් ඒ අය විසින් ඉඩුබිම් සම්බන්ධව විෂි 1897, 1899, 1900 සහ 1903වූ ආඥාපණ්ඩවල 28 වෙනි වගන්තියේ ප්‍රකාරයට පත්කරණු ලැබූ විශේෂ මන්ත්‍රීශ්‍රවරයානන්වරුන්ගේ කොළඹ මෝදර කීල් හවුස්හි කන්තෝරුවේදී බිඳිලියු. ජ. වේව් උන්නාන් හේගේ ඉදිරිපිටට ඇවිත් පෙනිසිට හෝ ලියවිල්ලකින් එහි ඉඩම්වලට නොහොත් ජිට ඇති යම් කොටසකට කිසි අයිතිවාසිකමක් පෙන්වාසිවින්නට නොයෙදුනොත්, එහි විශේෂ මන්ත්‍රීශ්‍රවරයානන්වරුන්ගේ ඉහතකී ආඥාපණ්ඩවලින් ලැබී තිබෙන බලවල ප්‍රකාරයට අයිතිවාසිකම් නොකියාපූ එහි ඉඩම් එක්කෝ එයින් අයිතිවාසිකමක් ගෙණහැර දක් වන්නට නොයෙදුන සෑම ඉඩම් ඊර්ඝන්තක ඉඩම් හැටියට උන්නාන්හේගේ අත්සන ඇති ලියවිල්ලකින් උන්නාන්හේ විසින් ප්‍රකාශකරණ බව මෙයින් දැනගත යුතුයි.

බිඳිලියු. ජ. වේව්,
විශේෂ මන්ත්‍රීශ්‍රවරයානන්වරුන්ගේ.



Situation : Mawatagama village in Elimada tulana of Eppawala korale.
Preliminary plan 376.

Lot.	Name of Land.	Extent.		
		A.	R.	P.
1	Mawatagamekele	197	0	20
3	Mawatagamewela	0	1	10
3a	Do.	0	0	12
4	Hurigahayaya	3	3	28
5	Mawatagamalanduhena	6	2	0
		<u>207</u>	<u>3</u>	<u>30</u>

Lots excluded.

Preliminary plan 376.

Lot.	Name of Land.	Extent.		
		A.	R.	P.
2	Mawatagamawewa	2	2	20
3b	T. P. 129,301	4	3	30
		<u>7</u>	<u>2</u>	<u>10</u>

Sheet F ¹⁴
19—27

Surveyor-General's Office,
Colombo, August 29, 1905.

2,310

J. B. M. RIDOUT,
for Surveyor-General.

Anuradhapura S. O. 105 —1905