

# Ceylon Government Gazette

Published by Authority.

No. 6,077—FRIDAY, SEPTEMBER 29, 1905.

PART I.—General: Minutes, Proclamations, Appointments, and General Government Notifications  
 PART II.—Legal and Judicial  
 PART III.—Provincial Administration.  
 PART IV.—Land Settlement.  
 PART V.—Mercantile, Marine, Municipal, Local, &c.

*Separate paging is given to each Part in order that it may be filled separately.*

## Part IV.—Land Settlement.

	PAGE		PAGE
Final Orders .. .. .	1207	Preliminary Notices .. .. .	1230

### FINAL ORDERS.

Order under Section 4, Sub-section (1), of "The Waste Lands Ordinances of 1897, 1899, 1900, and 1903," admitting Lands to be Private Property.

In the matter of the lands commonly called or known as Ganga-addarawattakoratuwa, Miyana-waturegedarawatta, Pallehena, Wandagedarahena, &c., situate in the village of Pannimulla in the Hinidum pattu of the Galle District, in the Southern Province, and of "The Waste Lands Ordinances of 1897, 1899, 1900, and 1903."

WHEREAS in pursuance of section 1 of said Ordinances it was duly notified on the 17th day of June, One thousand Nine hundred and Four, that if no claim to the lands commonly called or known as Ganga-addarawattakoratuwa, Miyana-waturegedarawatta, Pallehena, Wandagedarahena, &c., situate in the village of Pannimulla in the Hinidum pattu of the Galle District, in the Southern Province, containing in extent 42 acres and 39 perches, and shown as lots 10, 11, and 33a in preliminary plan No. 107 and in the annexed certified tracing therefrom, was made to the Special Officer appointed under section 28 of the said Ordinances within the period of three months from the date specified in such notice, such lands would be deemed the property of the Crown and dealt with on account of the Crown (*vide* Notice No. 1,915):

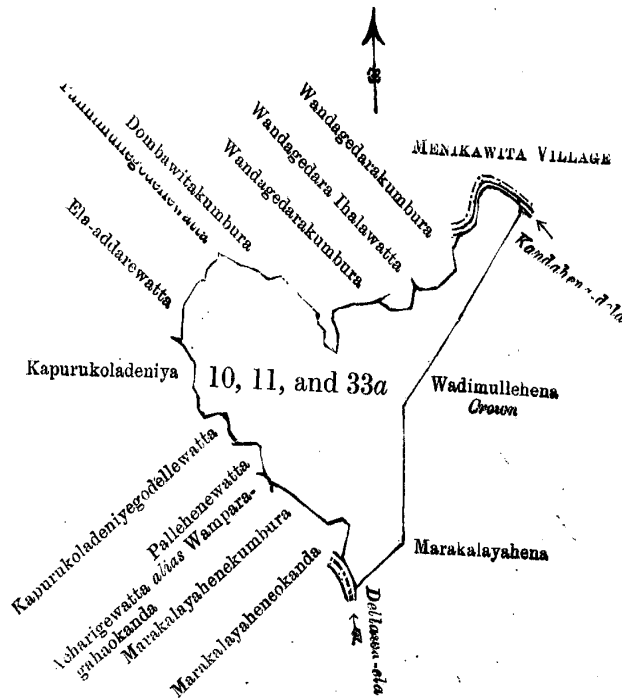
And whereas (1) Delwakada Liyanage Johanis of Neluwa, (2) Sillatge Hinni Appu of Pannimulla, (3) Sillatge Loysa of Pannimulla, (4) Yaddhegamage Sinno of Pannimulla, (5) Liyanage Endoris of Maduketiya, (6) Boralagamage Davit of Pannimulla, (7) Panangala Liyanage Andris of Batuwangala, (8) Panangala Liyanage Sawaneri of Ihalamedagama, (9) Boraniwala Liyanage Jemenis of Baraniwala, (10) Subasingamage Mendris de Silva of Pannimulla, (11) A. D. S. Jayawardana of Panagođa, (12) Gamachehige Don Andris de Silva *alias* Don Andris de Silva Subasinghe of Habarakada made claim thereto, and I, John George Fraser, Special Officer appointed under section 28 of the said Ordinances, made due inquiry into such claim, I, with the consent of His Excellency the Governor, do hereby admit the claim of the said claimants to the said lands, as more fully described herein below, under section 4, sub-section (1), of the said Ordinances.

*Description of the Lands referred to.*

The following lots situated in the village of Pannimulla in the Hinidum pattu of the Galle District, in the Southern Province, as described in the annexed certified tracing :—

Lot.	Preliminary plan 107.			Extent.
	Name of Land.			
10	...	Ganga-addarawattekoratuwa	...	0 1 22
11	...	Miyawaturegedarawatta	...	0 0 35
33a	...	Pallehena, Wandagedarahena, &c.	...	41 2 22
				42 0 39

and bounded as follows : on the north by Dambawitakumbura claimed by Silvatge Hinni Appu and others, Wandagedarakumbura claimed by Dellakada Liyanage Johanis and others, Wandagedarahalawatta claimed by Yakdehigamage Sinno Appu and others, Wandagedarakumbura claimed by Dellakada Liyanage Johannis and others, the Kondahenedola (the village limit of Menikawita) ; on the east by Wadimullehena belonging to the Crown, Marakalayahena belonging to the Crown ; on the south by the Dellawa-ela, Marakalayahenaokanda claimed by G. K. Don Adiriyana and others, Mara-



Scale of 16 Chains to an Inch.

Situation : Pannimulla village in Hinidum pattu.

Preliminary plan 107.

Lot.	Preliminary plan 107.			Extent.
	Name of Land.			
10	...	Ganga-addarawattekoratuwa	...	0 1 22
11	...	Miyawaturegedarawatta	...	0 0 35
33a	...	Pallehena, Wandagedarahena, &c.	...	41 2 22
				42 0 39

Surveyor-General's Office,  
Colombo, July 7, 1905.

Cadastral sheet O 9  
36—44

J. B. M. RIDOUT,  
for Surveyor-General.

kalayahenakumbura claimed by Yakdehigamage Sinno and others, Acharigewatta alias Wamparagahaokanda claimed by Panangala Liyanage Sawneris de Silva and others ; and on the west by Pallehenewatta claimed by Dangalapatiranage Aranolis, Kapurudeniye Godellewatta claimed by Dangalapatiranage Aris and others, Kapurukoladeniya claimed by Dangalapatiranage Aris and others, Ela-addarawatta claimed by Yaddehigamage Sinno and others, Pannimullegodellewatta claimed by Yakdehigamage Sinno and others.

July 19, 1905.  
Galle S. O. 104

J. G. FRASER,  
Special Officer.

Order under Section 4, Sub-section (1), of "The Waste Lands Ordinances of 1897, 1899, 1900, and 1903,"  
declaring Lands to be Crown Property.

In the matter of the lands commonly called or known as Wadimullahenedeniya, Wadimullahena, Marakalayahena, &c., situate in the village of Pannimulla in the Hinidum pattu of the Galle District, in the Southern Province, and of "The Waste Lands Ordinances of 1897, 1899, 1900, and 1903."

WHEREAS in pursuance of section 1 of the said Ordinances it was duly notified on the Seventeenth day of June, One thousand Nine hundred and Four, that if no claim to the lands commonly called or known as Wadimullahenedeniya, Wadimullahena, and Marakalayahena, &c., situate in the village of Pannimulla in the Hinidum pattu of the Galle District, in the Southern Province, containing in extent 93 acres 2 roods and 15 perches, and shown as lots 15, 16, and 33 in preliminary plan No. 107 and in the annexed certified tracing therefrom, was made to the Special Officer appointed under section 28 of the said Ordinances within the period of three months from the date specified in such notice, such lands would be deemed the property of the Crown and dealt with on account of the Crown (*vide* Notice No. 1,915):

And whereas (1) Delwakada Liyanage Johanis of Neluwa, (2) Sillatge Hinni Appu of Pannimulla, (3) Sillatge Laysa of Pannimulla, (4) Yaddehigamage Siuno of Pannimulla, (5) Liyanage Endoris of Maduketiya, (6) Boragalagamage Davith of Pannimulla, (7) Panangala Liyanage Andris of Batuwangala, (8) Panangala Liyanage Sawaneris of Ihalamedagama, (9) Baraniwala Liyanage Gemenis of Baraniwala, (10) Subasingamage Mendris de Silva of Pannimulla, (11) A. D. S. Jayawardana of Panagoda, (12) Gamachchige Don Andris de Silva *alias* Don Andris de Silva Subasinghe of Habarakada made claim thereto; and whereas the said claimants have withdrawn their claims to the said land, I, John George Feaser, Special Officer appointed under section 28 of the said Ordinances, under and by virtue of the powers vested in me in that behalf by section 4 of the said Ordinances, do hereby on this 19th day of July, 1905, order and declare, under section 4, sub-section (1), of the said Ordinances, that the said lands, as more fully described herein below, are the property of the Crown.

*Description of the Lands referred to.*

The following lots situated in the village of Pannimulla in the Hinidum pattu of the Galle District, in the Southern Province, as described in the annexed certified tracing:—

Preliminary plan 107.

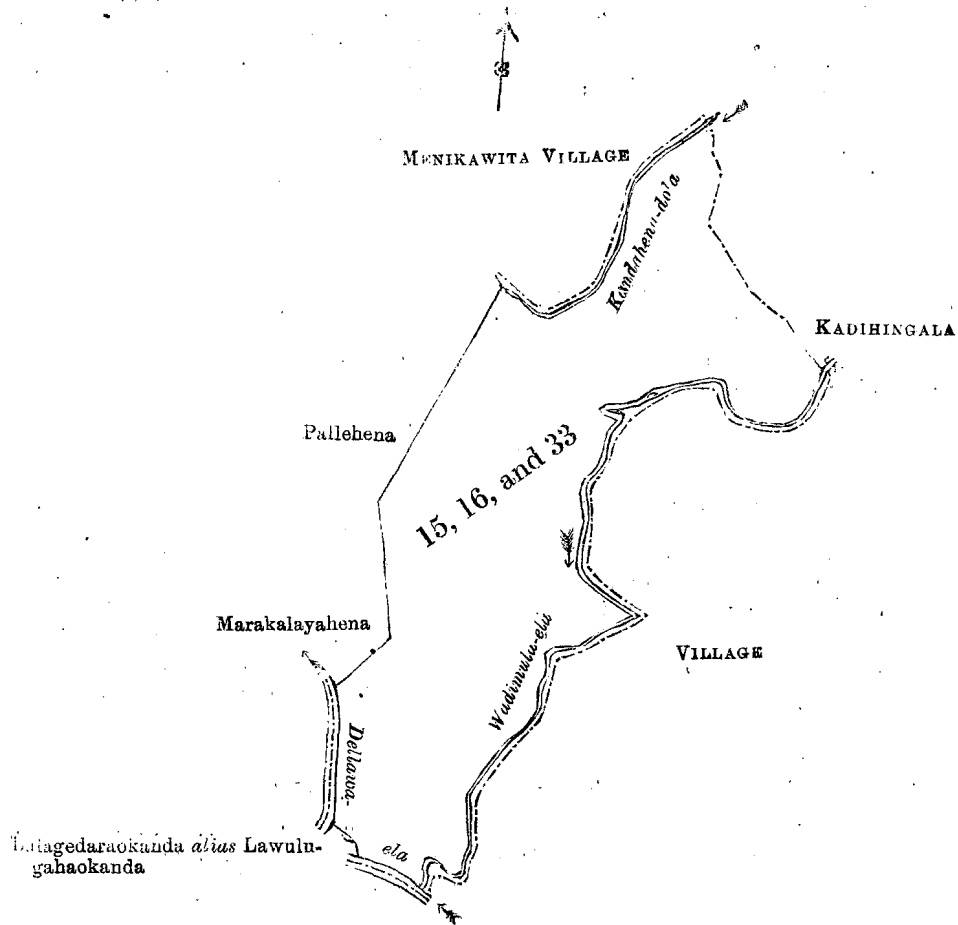
Lots.	Name of Land.	Extent.		
		A.	R.	P.
15	Wadimullahenedeniya ...	3	3	14
16	Do. ...	2	0	3
33	Wadimullahena, Marakalayahena, &c. ...	87	2	38
		93	2	15

and bounded as follows: on the north by Kandehenadola, the village limit of Menikawita; on the east by the village limit of Kadihingala, the Wadimula-ela; on the south by the Dellawa-ela, Balagedarakanda *alias* Lawulugahaokanda claimed by Panangala Liyanage Andris and others; and on the west by the Dellawa-ela, Marakalayahena belonging to Sillatge Hinni Appu and others, Pallehena claimed by ditto.

J. G. FRASER,  
Special Officer.

July 19, 1905.

[For Tracing see page 1210.]



Scale of 16 Chains to an Inch.

Situation : Pannimulla village in Hinidum pattu.  
Preliminary plan 107.

Lot.	Name of Land.	Extent.	
		A.	R. P.
15	Wadimullahenadeniya	3	3 14
16	Do.	2	0 3
33	Wadimullehena, Marakalayahena, &c.	87	2 38
		<b>93</b>	<b>2 15</b>

Cadastral sheet O 36-44<sup>9</sup>

Surveyor-General's Office,  
Colombo, July 7, 1905.

J. B. M. RIDOUT,  
for Surveyor-General.

Galle S. O. 105

Order under Section 4, Sub-section (1), of "The Waste Lands Ordinances of 1897, 1899, 1900, and 1903," admitting Lands to be Private Property.

In the matter of the lands commonly called or known as Hikgahahenadeniya, Hikgahahenedeniyagodella, Hikgahahena, Pelwattagodella, &c., Punchihenadeniya, Punchihenawatta, Nawalahenadeniya, &c., situate in the village of Pannimulla in the Hinidum pattu of the Galle District, in the Southern Province, and of "The Waste Lands Ordinances of 1897, 1899, 1900, and 1903."

WHEREAS in pursuance of section 1 of the said Ordinances it was duly notified on the 17th day of June, One thousand Nine hundred and Four, that if no claim to the lands commonly called or known as Hikgahahenadeniya, Hikgahahenedeniyagodella, Hikgahahena, Pelwattagodella, &c., Punchihenadeniya, Punchihenawatta, Nawalahenedeniya, &c., situate in the village of Pannimulla in the Hinidum pattu of the Galle District, in the Southern Province, containing in extent 51 acres, and shown as lots 1, 2, 3a, 23, 26, 27, 28, and 29a in preliminary plan No. 107 and in the annexed certified tracing therefrom, was made to the Special Officer appointed under section 28 of the said Ordinances within the period of three months from the date specified in such notice, such lands would be deemed the property of the Crown and dealt with on account of the Crown (*vide* Notice No. 1,913):

And whereas (1) Delwakkada Liyanage Johanis of Neluwa; (2) Sillatge Hinniappu of Pannimulla, (3) Sillatge Laysa of Pannimulla, (4) Yaddahi Gamage Sinno of Pannimulla, (5) Liyanage Endoris of Maduketiya, (6) Boralagamage Davit of Pannimulla, (7) Panangala Liyanage Andris of Batuwangala, (8) Panangala Liyanage Sawneris of Ihalamedagama, (9) Baraniwala Liyanage Jemenis of Baraniwala, (10) Subasin Gamage Mendiris de Silva of Pannimulla, (11) A. D. S. Jayawardana of Panagoda, and (12) Gamachchige Don Andris de Silva *alias* Don Andris de Silva Subasinhe of Habarakada made claim thereto; and I, John George Fraser, Special Officer appointed under section 28 of the said Ordinances, made due inquiry into such claim, I, with the consent of His Excellency the Governor, do hereby admit the claim of the said claimants to the said lands, as more fully described herein below, under section 4, sub-section (1), of the said Ordinances.

Description of the Lands referred to.

The following lots situated in the village of Pannimulla in the Hinidum pattu of the Galle District, in the Southern Province, as described in the annexed certified tracing:—

Preliminary plan 107.

Lot.	Name of Land.	Extent.		
		A.	R.	P.
1	Hikgahahenedeniya ...	9	0	2
2	Hikgahahenedeniya godella ...	0	2	23
3a	Hikgahahena, Pelwattagodella, &c. ...	31	3	6
23	Punchihenedeniya ...	1	2	16
26	Punchihenewatta ...	0	2	1
27	Nawalahenedeniya ...	0	1	33
28	Pannimullekumburedeniya <i>alias</i> Punchihenedeniya ...	0	3	23
29a	Perinihena ...	6	0	16
Total ...		51	0	0

and bounded as follows: on the north by the village limit of Happitigama; on the east by Pannimullewatta belonging to Silwatge Hinni Appu and others, Talgaswattakumbura belonging to J. Korallage Don Adirian and others, Talgaskumburegodellawatta belonging to L. Gamachchige Andris and others, a footpath, Pannimullemahawatta belonging to Silwatge Hinni Appu and others, Pannimulekumbura belonging to P. Liyanage Sauneris and others, Kumburugodellawatta belonging to S. Endoris and others, a footpath, Kumburugodellawatta belonging to S. Endoris and others, the Dellawa-ela; on the south by Perinihena belonging to the Crown; on the west by Moragahahena *alias* Moragahamukalana belonging to the Crown, Punchihena belonging to the Crown, Hikgahahena belonging to the Crown.

NOTE.—The following lot lying within the above boundaries is excluded from this order, and its acreage 3 roods and 29 perches is not included in the acreage of 51 acres given above:—

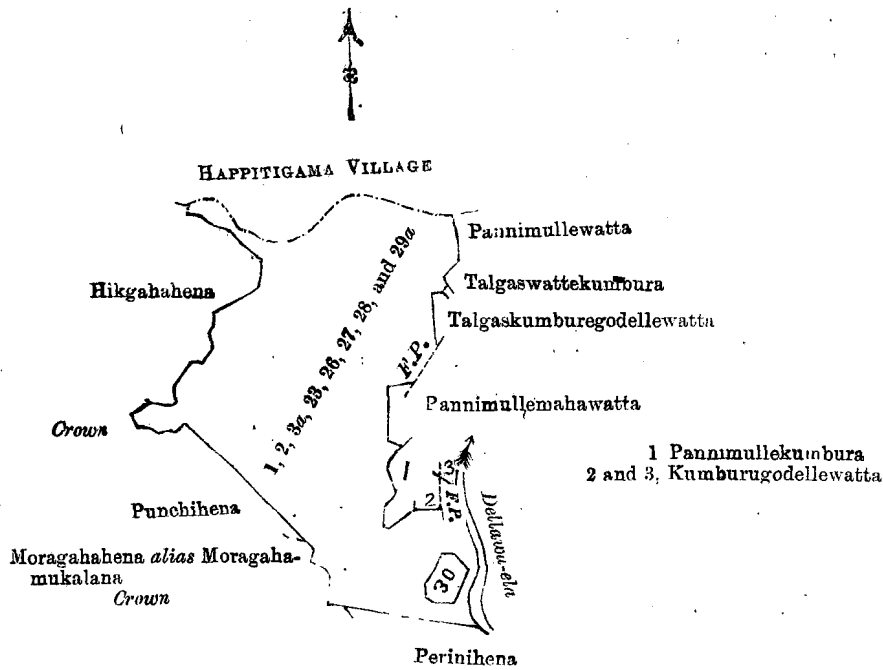
Preliminary plan 107.

Lot.	Name of Land.	Extent.		
		A.	R.	P.
30	Perinihenawatta ...	0	3	29

July 19, 1905.

J. G. FRASER,  
Special Officer.

[ For Tracing see page 1212. ]



Scale of 16 Chains to an Inch.

Situation : Pannimulla village in Hinidum pattu.  
Preliminary plan 107.

Lot.	Name of Land.	Extent.		
		A.	R.	P.
1	Hikgahahenedeniya	9	0	2
2	Hikgahahenedenyegodella	0	2	23
3a	Hikgahahena, Pelwattegodella, &c.	31	3	6
23	Punchihenedeniya	1	2	16
26	Punchihenewatta	0	2	1
27	Nawalahenedeniya	0	1	33
28	Pannimullakumburedeniya alias Punchihenedeniya	0	3	23
29a	Perinihena	6	0	16
		<hr/>		
		51	0	0
		<hr/>		
<i>Lot excluded.</i>				
30	Perihienewatta	0	3	29

Cadastral sheet O <sup>9</sup> 36-44

Surveyor-General's Office,  
Colombo, July 7, 1905.

J. B. M. RIDOUT,  
for Surveyor-General.

Galle S. O, 106

Order under Section 4, Sub-section (1), of "The Waste Lands Ordinances of 1897, 1899, 1900, and 1903,"  
declaring Lands to be Crown Property.

In the matter of the lands commonly called or known as Morayayahena, Galagawayaya, Karambemukalana, Daduhayaya, Kadawalayaya, Gonamedatheyya, Pahalamigasagara, and Migasagara, situate in the village of Kirindigalla in the Magul Otota korale of the Wannu hatpattu of the Kurunegala District, in the North-Western Province, and of "The Waste Lands Ordinances of 1897, 1899, 1900, and 1903."

WHEREAS in pursuance of section 1 of the said Ordinances it was duly notified on the 7th day of November, One thousand Nine hundred and Two, that if no claim to the lands commonly called or known as Morayayahena, Galagawayaya, Karambemukalana, Daduhayaya, Kadawalayaya, Gonamedatheyya, Pahalamigasagara, and Migasagara, situate in the village of Kirindigalla in the Magul Otota korale of the Wannu hatpattu of the Kurunegala District, in the North-Western Province, containing in extent 520 acres 1 rood and 11 perches, and shown as lots A, B, C, D, E, F, G, H in W. L. O. S. plan No. 26 and in the annexed certified tracing therefrom, was made to the Government Agent of the North-Western Province within the period of three months from the date specified in such notice, such lands would be deemed the property of the Crown and dealt with on account of the Crown (*vide* Notice No. 1,165):

And whereas (1) Mr. Richard Daniel of Rosmead Place, Cinnamon Gardens, Colombo, assignee of the insolvent estate of Mr. Venasitampi Ponnambalam, (2) Koralelage Suddahami, (3) Koralelage Kirihami, (4) Koralelage Pinhami Vel-vidane, (5) Arachchilage Ukkumenika, (6) Arachchilage Rammenika, (7) T. B. Moonamale, all of Kirindigalla, made claim thereto; and whereas the said claimants have withdrawn their claims to the said lands, I, John George Fraser, Special Officer appointed under section 28 of the said Ordinances, under and by virtue of the powers vested in me in that behalf by section 4 of the said Ordinances, do hereby on this 5th day of August, 1905, order and declare, under section 4, sub-section (1), of the said Ordinances, that the said lands, as more fully described herein below, are the property of the Crown.

*Description of the Lands referred to.*

The following lots situated in the village of Kirindigalla in the Magul Otota korale of the Wannu hatpattu of the Kurunegala District, in the North-Western Province, as described in the annexed certified tracing:—

W. L. O. S. No. 26.

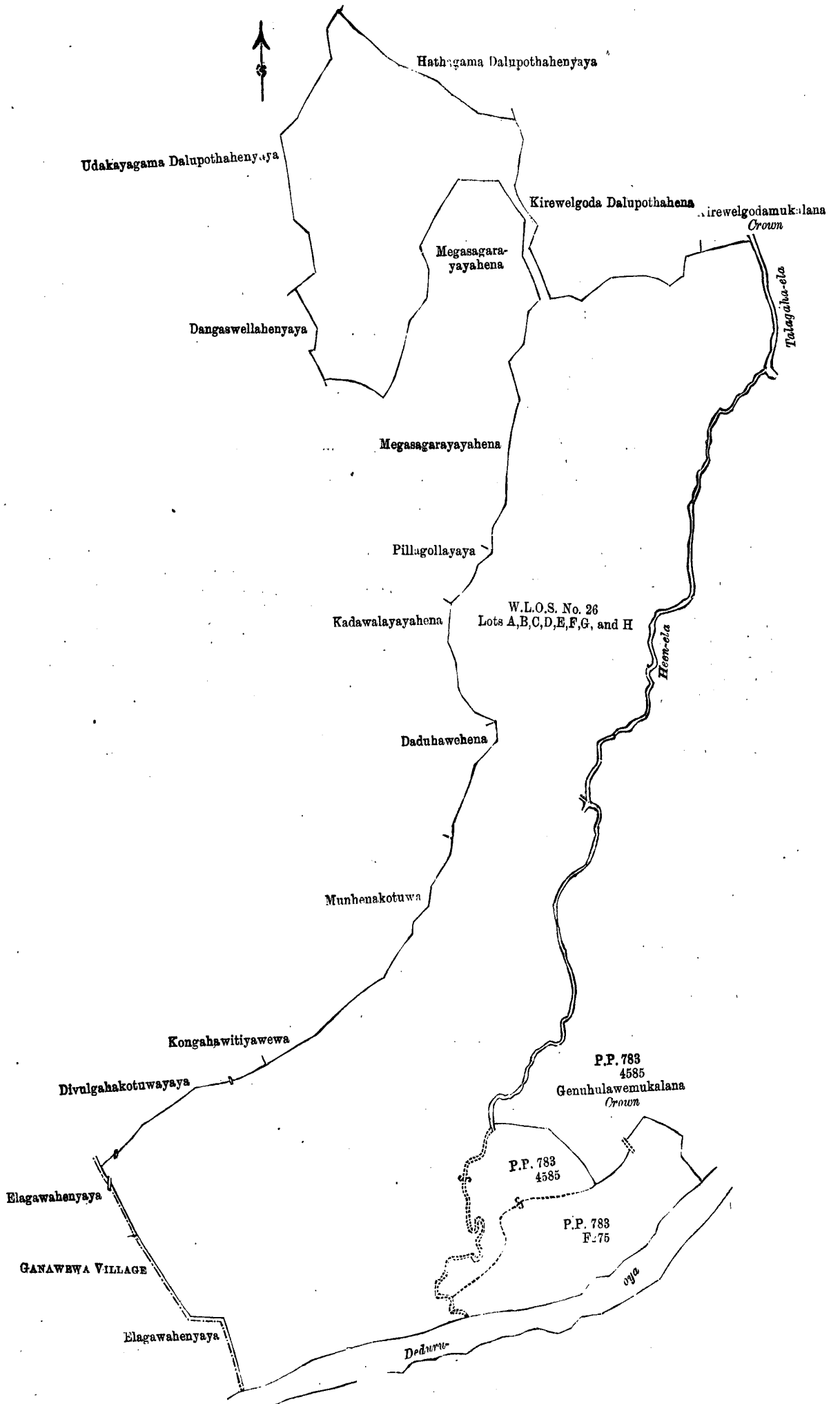
Lot.	Name of Land.	Extent.		
		A.	R.	P.
A	Morayayahena	97	1	36
B	Galagawayaya	62	3	20
C	Karambemukalana	132	3	10
D	Daduhayaya	51	2	25
E	Kadawalayaya	33	2	25
F	Gonamedathayaya	61	3	20
G	Pahalamigasagara	6	3	10
H	Megasagara	73	0	25
		520	1	11

and bounded as follows: on the north by Hathagamadalupothahenyaya claimed by Punchirala Vidane and others, Kiriwelgodaulpothahena claimed by Mudalihami and others, Kiriwelgodamukalana belonging to the Crown; on the east by the Talagaha-ela, the Heen-ela, Genuhulawamukalana belonging to the Crown; on the south by the Deduru-oya; on the west by Elagawahenyaya claimed by Kapuruhamy and others, Diwulgahakotuwayaya claimed by Dingiri Banda and others, Kongahawitiyawewa, Munhenakotuwa claimed by Mutumenika and others, Daduhawehena claimed by Thomas and others, Kadawalayahena claimed by Dingirimenika and others, Pillagollayaya claimed by Thomas and others, Megasagarayahena claimed by Menik Etana and others, Dangaswellahenyaya claimed by Pulingurala and others, Udakayagamadalupotahenyaya claimed by M. Etana and others

August 5, 1905.

J. G. FRASER,  
Special Officer.

[For Tracings see page 1214.]





Situation: Kirindagalla village in Wannihatpattu of Magul Otota korale.

Lot.	Name of Land.	Extent.		
		A.	R.	P.
A ...	Morayayahena ...	97	1	36
B ...	Galagawayaya ...	62	3	20
C ...	Karambemukulana ...	132	3	10
D ...	Daduhayaya ...	51	2	25
E ...	Kadawayaya ...	33	2	25
F ...	Gonamedatheyaya ...	61	3	20
G ...	Pahalamegasagara ...	6	3	10
H ...	Megasagara ...	73	0	25

Surveyor-General's Office,  
Colombo, November 1, 1901.

Kurunegala S. O. 1

P. D. WARREN,  
Acting Surveyor-General.

Order under Section 2 of "The Waste Lands Ordinances of 1897, 1899, 1900, and 1903," declaring Land to be Crown Property.

In the matter of the land commonly called or known as Nanikulamemukulana, situate in the village of Nanikulama in the Kandu tulana of the Kanadara korale of the Nuwaragam palata, in the North-Central Province, and of "The Waste Lands Ordinances of 1897, 1899, 1900, and 1903."

THE notice required by section 1 of "The Waste Lands Ordinances of 1897, 1899, 1900, and 1903," having been duly published in manner prescribed by that section in respect of the above-named land (*vide* Notice No. 2,179), and no claim having been made to the said land or to any interest therein within the period of three months from the date specified in the said notice, I, Howard Orme Fox, Special Officer appointed under section 28 of the said Ordinances, under and by virtue of the powers vested in me in that behalf by section 2 of the said Ordinances, do hereby on this Eighteenth day of August, 1905, order and declare that the said land, as more fully described herein below, situate in the village of Nanikulama in the Kandutulana of the Kanadara korale of the Nuwaragam palata, in the North-Central Province, and shown as lot 1 in preliminary plan No. 262 and in the annexed certified tracing therefrom, and containing in extent 353 acres 3 roods and 15 perches, is the property of the Crown.

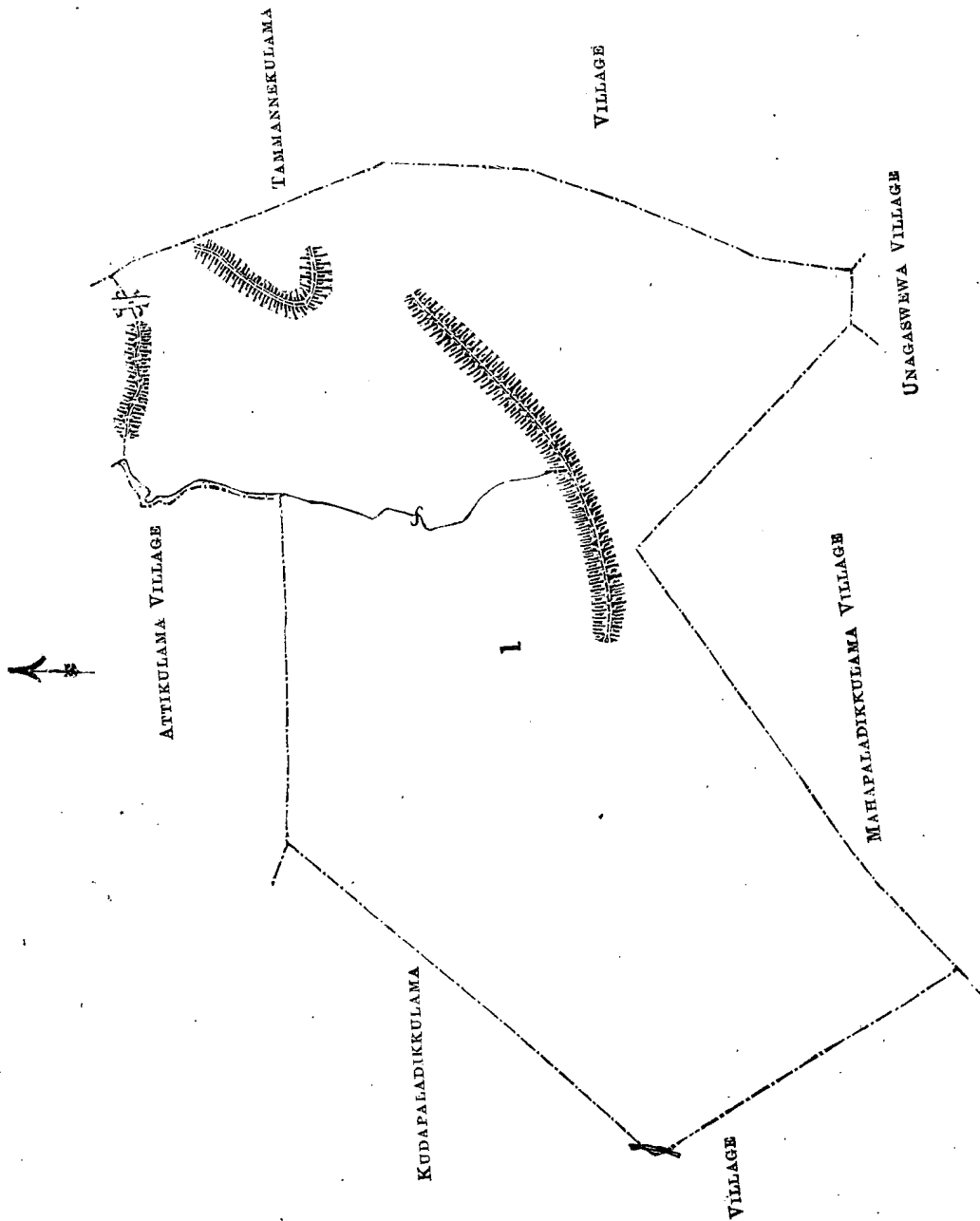
*Description of the Land referred to.*

The land commonly called or known as Nanikulamemukulana, situate in the village of Nanikulama in the Kandutulana of the Kanadara korale of the Nuwaragam palata, in the North-Central Province, containing in extent 353 acres 3 roods and 15 perches, shown as lot 1 in preliminary plan No. 262 and in the annexed certified tracing therefrom, and bounded as follows: on the north by the village limit of Attikulama; on the east by the village limit of Tammannekulama; on the south by the village limit of Unagaswewa, the village limit of Mahapaladikkulama; on the west by the village limit of Kudapaladikkulama.

H. O. FOX,  
Special Officer.

The 18th day of August, 1905.

[For Tracing see page 1216.]



Scale of 16 Chains to an Inch.

Situation : Nanikulama village in Kandutulana of Kanadara korale.

Preliminary plan 262.

Lot.	Name of Land.	Extent. A. R. P.
1	Nanikulamemukulana	353 3 15

Sheet F 21-29<sup>9</sup>

Surveyor-General's Office.  
Colombo, April 19, 1905.  
Anuradhapura S. O. 151

J. B. M. RIDOUT,  
for Surveyor-General.

Order under Section 2 of "The Waste Lands Ordinances of 1897, 1899, 1900, and 1903," declaring Land to be Crown Property.

In the matter of the land commonly called or known as Kulankulamemukulana, situate in the village of Kulankulama in the Ihalawewutulana of the Kende korale of the Nuwaragam palata, in the North-Central Province, and of "The Waste Lands Ordinances of 1897, 1899, 1900, and 1903."

THE notice required by section 1 of "The Waste Lands Ordinances of 1897, 1899, 1900, and 1903," having been duly published in manner prescribed by that section in respect of the above-named land (*vide* Notice No. 2,172), and no claim having been made to the said land or to any interest therein within the period of three months from the date specified in the said notice, I, Howard Orme Fox, Special Officer appointed under section 28 of the said Ordinances, under and by virtue of the powers vested in me in that behalf by section 2 of the said Ordinances, do hereby on this 9th day of August, 1905, order and declare that the said land, as more fully described herein below, situate in the village of Kulankulama in the Ihalawewutulana of the Kende korale of the Nuwaragam palata, in North-Central Province, and shown as lot 1 in preliminary plan No. 248 and in the annexed certified tracing therefrom, and containing in extent 199 acres, is the property of the Crown.

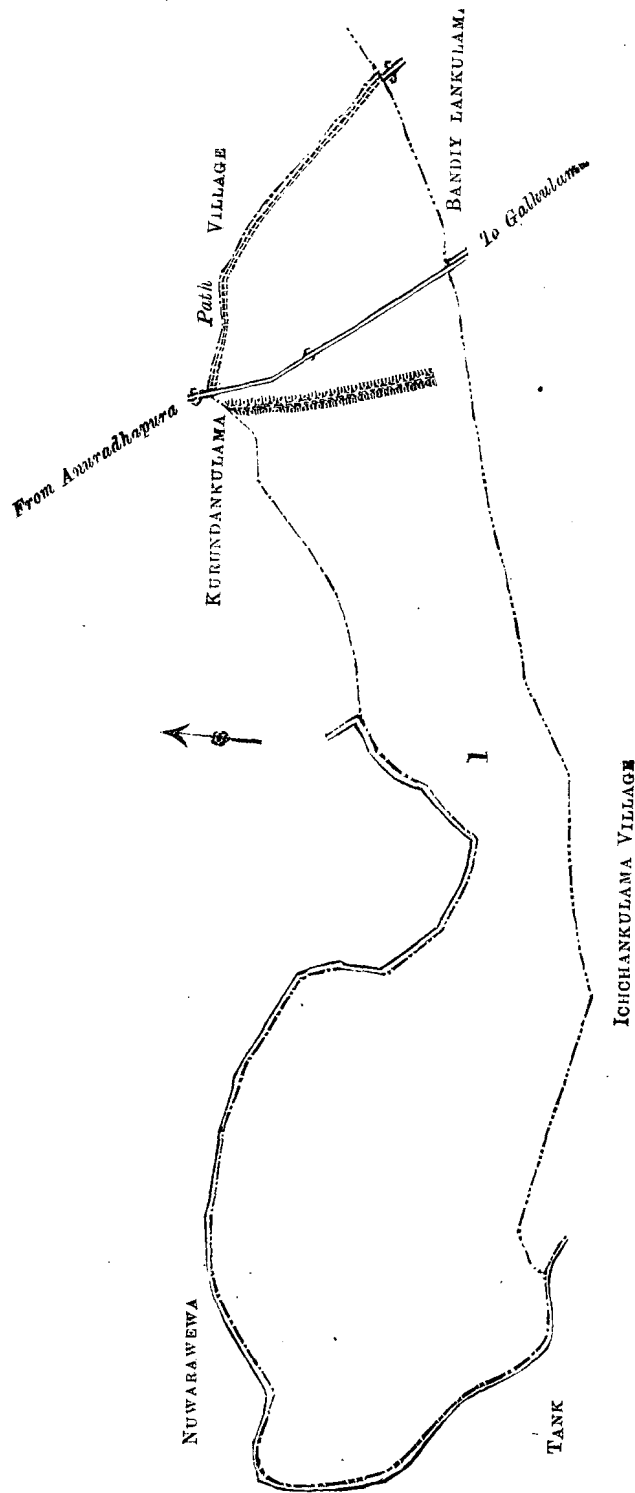
*Description of the Land referred to.*

The land commonly called or known as Kulankulamemukulana, situated in the village of Kulankulama in the Ihalawewutulana of the Kende korale of the Nuwaragam palata, in the North-Central Province, containing in extent 199 acres, and shown as lot 1 in preliminary plan No. 248 and in the annexed certified tracing therefrom, and bounded as follows: on the north by the Nuwarawewa tank, the village limit of Kurundankulama; on the east by the village limit of Kurundankulama; on the south by the village limit of Bandiyalankulama, the village limit of Ichchankulama, the Nuwarawewa tank; on the west by the Nuwarawewa tank.

August 9, 1905.

H. O. Fox,  
Special Officer.

[For Tracing see page 1218.]



Scale of 16 Chains to an Inch.

Situation : Kulankulama village in Ihlawewutulana of Kende korale.

Preliminary plan 248.

Lot.	Name of Land.	Extent. A. R. P.
1	Kulankulamemnkalana	199 0 0

Sheets F<sub>5</sub><sup>9</sup>-13 and F<sub>6</sub><sup>9</sup>-14

Surveyor-General's Office,  
Colombo, April 19, 1905.

Anuradhapura S. O. 152

J. B. M. RIDOUT,  
for Surveyor-General

Order under Section 2 of "The Waste Lands Ordinances of 1897, 1899, 1900, and 1903,"  
declaring Lands to be Crown Property.

In the matter of the lands commonly called or known as Tammannewemukalana, Tammannewekele, situate in the village of Tammannewa in the Kandutulana of the Kanadara korale of the Nuwaragam palata, in the North-Central Province, and of "The Waste Lands Ordinances of 1897, 1899, 1900, and 1903."

THE notice required by section 1 of "The Waste Lands Ordinances of 1897, 1899, 1900, and 1903," having been duly published in manner prescribed by that section in respect of the above-named lands (*vide* Notice No. 2,178), and no claim having been made to the said lands or to any interest therein within the period of three months from the date specified in the said notice, I, Howard Orme Fox, Special Officer appointed under section 28 of the said Ordinances, under and by virtue of the powers vested in me in that behalf by section 2 of the said Ordinances, do hereby on this 18th day of August, 1905, order and declare that the said lands, as more fully described herein below, situate in the village of Tammannewa in the Kadutulana of the Kanadara korale of the Nuwaragam palata, in North-Central Province, and shown as lots 1, 1a, 1b, 1c, and 1d in preliminary plan No. 246 and in the annexed certified tracing therefrom, and containing in extent 222 acres 2 roods and 10 perches, are the property of the Crown.

*Description of the Lands referred to.*

The following lots situated in the village of Tammannewa of the Kandutulana of the Kanadara korale of the Nuwaragam palata, in the North-Central Province, as described in the annexed certified tracing:—

Preliminary plan 246.

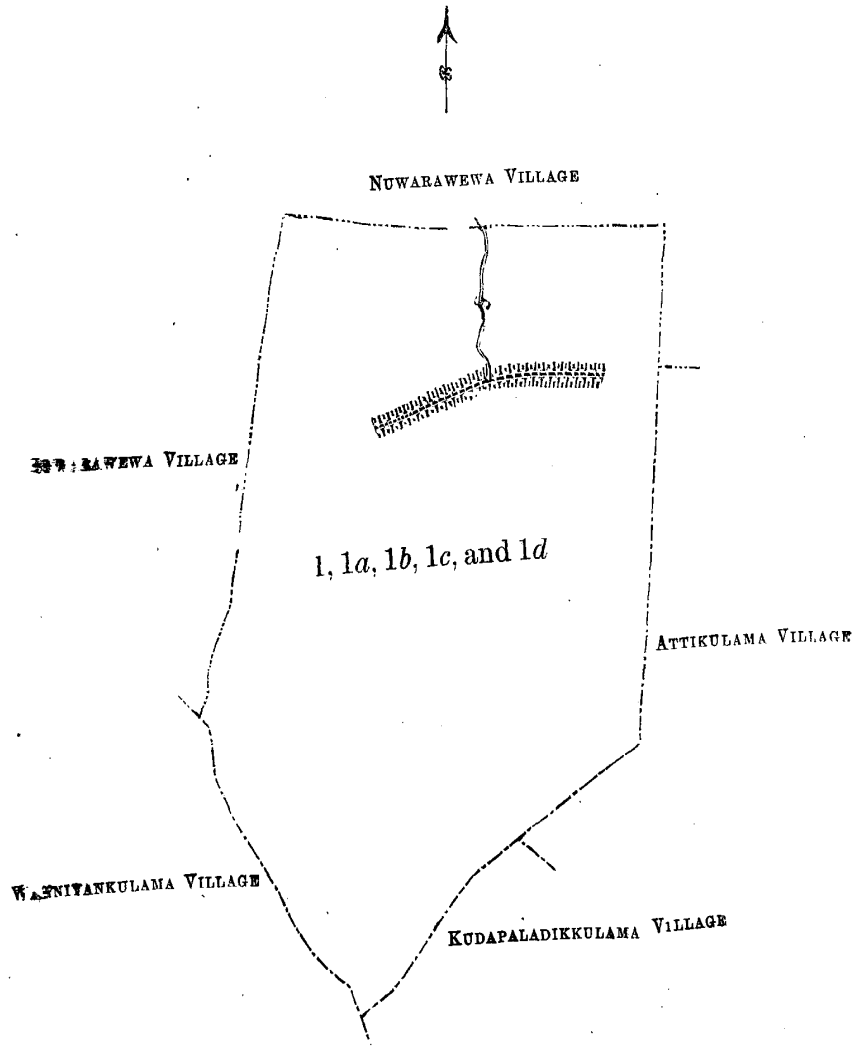
Lot.	Name of Land.	Extent.		
		A.	R.	P.
1	Tammannewemukalana	191	2	28
1a	Tammannewekele	16	2	26
1b	Do.	1	1	0
1c	Do. (P. P. 2,209, 6,706)	12	0	16
1d	Do. (P. P. 2,209, 6,707)	0	3	20
		222	2	10

and bounded as follows: on the north by the village limit of Nuwarawewa; on the east by the village limit of Nuwarawewa, the village limit of Attikulama; on the south by the village limit of Atikulama, the village limit of Kuda Palidikkulama, the village limit of Wanniyankulama; on the west by the village limit of Nuwarawewa.

The 18th day of August, 1905.

H. O. Fox,  
Special Officer.

[For Tracing see page 1220.]



Scale of 16 Chains to an Inch.

Situation : Tammannewa village in Kanadara korale.

Lot.	Name of Land.	Preliminary plan 246.		Extent.	
				A.	R. P.
1	Tammannewemukalana	...	...	191	2 28
1a	Tammannewekele	...	...	16	2 26
1b	Do.	...	...	1	1 0
1c	Do.	(P. P. 2,209 6,706)	...	12	0 16
1d	Do.	(P. P. 2,209 6,707)	...	0	3 20
				<u>222</u>	<u>2 10</u>

Sheet F<sup>9</sup><sub>21-29</sub>

Surveyor-General's Office,  
Colombo, April 20, 1905.  
Anuradhapura S O. 153

J. B. M. RIDOUT,  
for Surveyor-General.

Order under Section 2 of "The Waste Lands Ordinances of 1897, 1899, 1900, and 1903," declaring  
Land to be Crown Property.

In the matter of the land commonly called or known as Mahapaladikkulamemukulana, situate in the village of Mahapaladikkulama in the Kandutulana of the Kanadara korale of the Nuwaragam palata, in the North-Central Province, and of "The Waste Lands Ordinances of 1897, 1899, 1900, and 1903."

THE notice required by section 1 of "The Waste Lands Ordinances of 1897, 1899, 1900, and 1903," having been duly published in manner prescribed by that section in respect of the above-named lands (*vide* Notice No. 2,177), and no claim having been made to the said land or to any interest therein within the period of three months from the date specified in the said notice, I, Howard Orme Fox, Special Officer appointed under section 28 of the said Ordinances, under and by virtue of the powers vested in me in that behalf by section 2 of the said Ordinances, do hereby on this 18th day of August, 1905, order and declare that the said land, as more fully described herein below, situate in the village of Mahapaladikkulama in the Kandutulana of the Kanadara korale of the Nuwaragam palata, in the North-Central Province, and shown as lot 1 in preliminary plan No. 263 and in the annexed certified tracing therefrom, and containing in extent 928 acres 3 roods and 20 perches, is the property of the Crown.

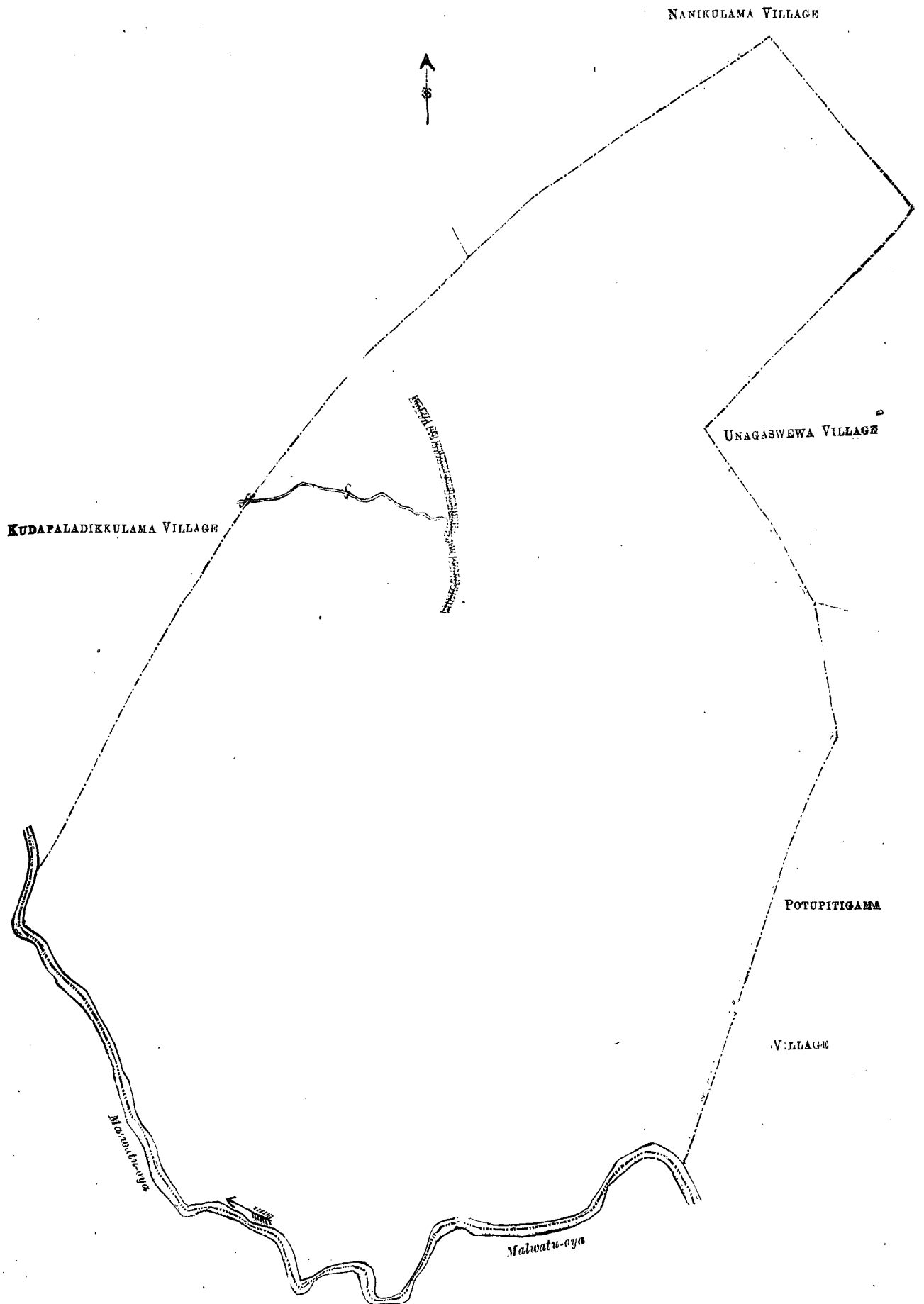
*Description of the Land referred to.*

The land commonly called or known as Mahapaladikkulamemukulana, situated in the village of Mahapaladikkulama in the Kandutulana of the Kanadara korale of the Nuwaragam palata, in the North-Central Province, containing in extent 928 acres 3 roods and 20 perches, shown as lot 1 in preliminary plan No. 263 and in the annexed certified tracing therefrom, and bounded as follows : on the north by the village limit of Nanikulama ; on the east by the village limit of Unagaswewa, the village limit of Potupitigama ; on the south by the Malwatu-oya ; on the west by the Malwatu-oya, the village limit of Kudapaladikkulama, the village limit of Nanikulama.

The 18th day of August, 1905.

H. O. FOX,  
Special Officer.

[For Tracing see page 1222.]



Scale of 16 Chains to an Inch.



Situation : Mahapaladikkulama village in Kandutulana of Kanadara korale.

Lot.	Name of Land.	Preliminary plan 263.		Extent.
		A. R. P.		
1	Mahapaladikkulamemukulana	928	3 20	

Sheets F<sub>21-29</sub><sup>9</sup>, F<sub>36-44</sub><sup>9</sup>, and F<sub>37-45</sub><sup>9</sup>

Surveyor-General's Office,  
Colombe, April 19, 1905.

J. B. M. RIDOUT,  
for Surveyor-General.

Anuradhapura S. O. 154

Order under Section 2 of "The Waste Lands Ordinances of 1897, 1899, 1900, and 1903," declaring Land to be Crown Property.

In the matter of the land commonly called or known as Kudapaladikkulamemukulana, situate in the village of Kudapaladikkulama in the Kandutulana of the Kanadara korale of the Nuwaragam palata, in the North-Central Province, and of "The Waste Lands Ordinances of 1897, 1899, 1900, and 1903."

THE notice required by section 1 of "The Waste Lands Ordinances of 1897, 1899, 1900, and 1903," having been duly published in manner prescribed by that section in respect of the above-named land (*vide* Notice No. 2,176), and no claim having been made to the said land or to any interest therein within the period of three months from the date specified in the said notice, I, Howard Orme Fox, Special Officer appointed under section 28 of the said Ordinances, under and by virtue of the powers vested in me in that behalf by section 2 of the said Ordinances, do hereby on this Eighteenth day of August, 1905, order and declare that the said land, as more fully described herein below, situate in the village of Kudapaladikkulama in the Kandutulana of the Kanadara korale of the Nuwaragam palata, in the North-Central Province, and shown as lot 1 in preliminary plan No. 261 and in the annexed certified tracing therefrom, and containing in extent 423 acres 2 roods and 35 perches, is the property of the Crown.

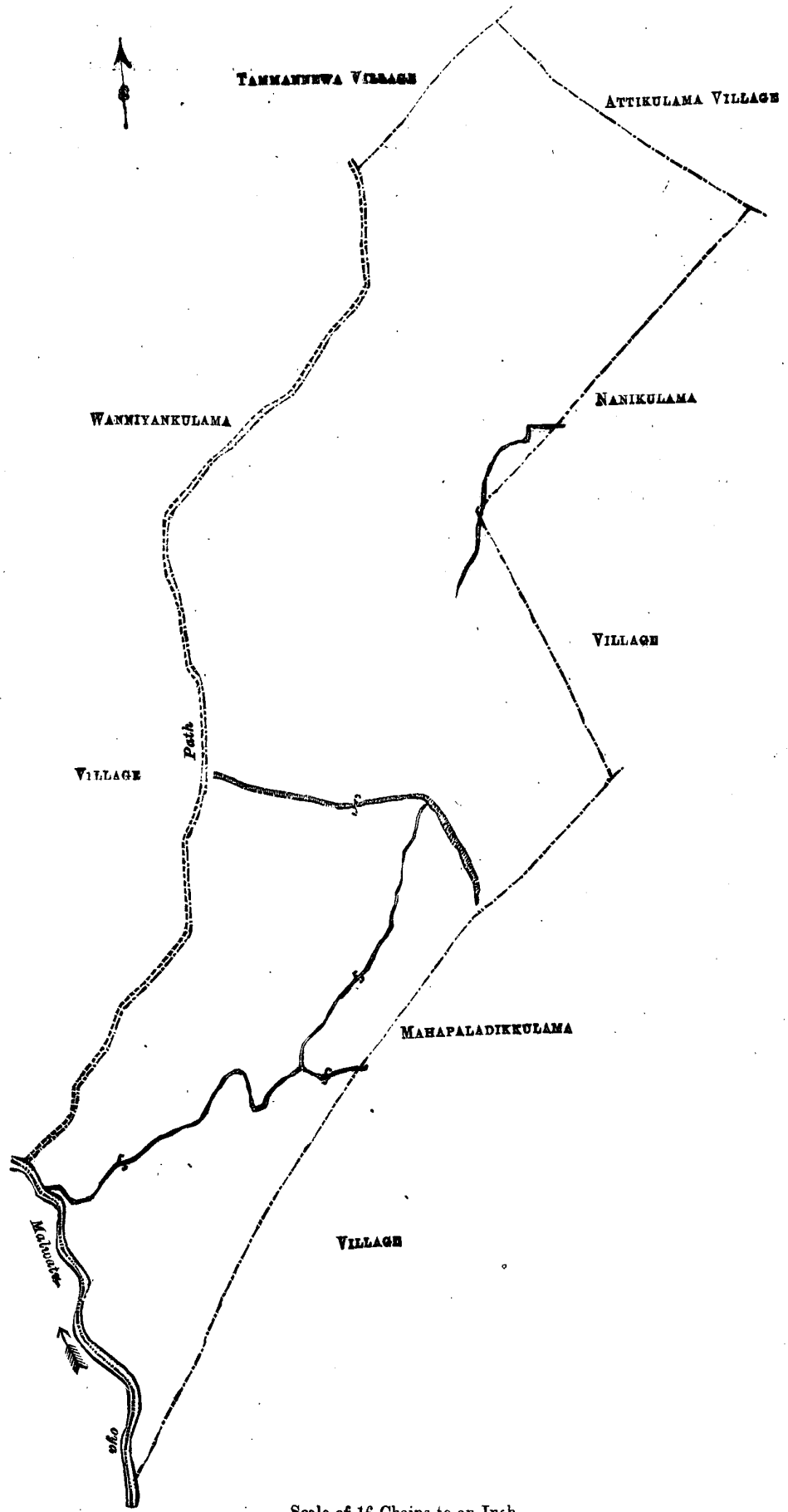
*Description of the Land referred to.*

The land commonly called or known as Kudapaladikkulamemukulana, situate in the village of Kudapaladikkulama in the Kandutulana of the Kanadara korale of the Nuwaragam palata, in the North-Central Province, containing in extent 423 acres 2 roods and 35 perches, shown as lot 1 in preliminary plan No. 261 and in the annexed certified tracing therefrom, and bounded as follows: on the north by the village limit of Tammannewa, the village limit of Attikulama; on the east by the village limit of Nanikulama; on the south by the village limit of Mahapaladikkulama; on the west by the Malwatu-oya, the village limit of Wanniyankulama.

The 18th day of August, 1905.

H. O. FOX,  
Special Officer.

[For Tracing see page 1224.]



Scale of 16 Chains to an Inch.

Situation : Kudapaladikkulama village in Kandutulana of Kanadara korale.

Preliminary plan 261.

Lot.	Name of Land.	Extent. A. R. P.
1	Kudapaladikkulamemukulana	423 2 35
Surveyor-General's Office, Colombo, April 19, 1905.		
Sheets F <sup>9</sup> <sub>20-28</sub> , F <sup>9</sup> <sub>21-29</sub> , F <sup>9</sup> <sub>36-44</sub> and F <sup>9</sup> <sub>37-45</sub>		J. B. M. RIDOUT, for Surveyor-General.
Anuradhapura S. O. 155		

Order under Section 4, Sub-section (1), of "The Waste Lands Ordinances of 1897, 1899, 1900, and 1903," admitting Land to be Private Property.

In the matter of the land commonly called or known as Udagedaralandahena, situate in the village of Halielagama in the Bogoda korale of the Yatikinda division, in the Province of Uva, and of "The Waste Lands Ordinances of 1897, 1899, 1900, and 1903."

WHEREAS in pursuance of section 1 of the said Ordinances it was duly notified on the Twenty-sixth day of February, One thousand Nine hundred and Four, that if no claim to the land commonly called or known as Udagedaralandahena, situate in the village of Halielagama in the Bogoda korale of the Yatikinda division, in the Province of Uva, containing in extent 6 acres 1 rood and 32 perches, and shown as lot 19c in preliminary plan No. 20 and in the annexed certified tracing therefrom, was made to the Special Officer appointed under section 28 of the said Ordinances within the period of three months from the date specified in such notice, such land would be deemed the property of the Crown and dealt with on account of the Crown (*vide* Notice No. 1,866):

And whereas (1) Karlinavaslage Karolis Vas *alias* Juse Appu, (2) Hadjie Markar Pitche Tambie, and (3) Wijesinhage Charles Appu, all of Halielagama, made claim thereto, and I, John George Fraser, Special Officer appointed under section 28 of the said Ordinances, made due inquiry into such claim, I do hereby admit the claim of the said claimants to the said land, as more fully described herein below, under section 4, sub-section (1), of the said Ordinances.

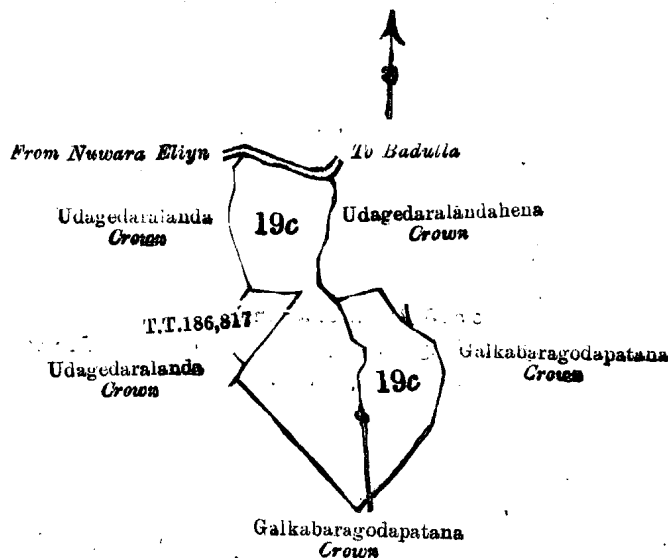
*Description of the Land referred to.*

The following lot situated in the village of Halielagama in the Bogoda korale of the Yatikinda division, in the Province of Uva, as described in the annexed certified tracing:—

Preliminary plan 20.

Lot.	Name of Land.	Extent.
		A. R. P.
19c	Udagedaralandahena	6 1 32

bounded as follows: on the north by the road from Nuwara Eliya to Badulla; on the east by Udagedaralandahena belonging to the Crown, Galkabaragodapatana belonging to the Crown; on the south



Scale of 8 Chains to an Inch.

Preliminary plan 20.

Situation: Halielagama village in Bogoda korale of Badulla District.

Lot.	Name of Land.	Extent.
		A. R. P.
19c	Udagedaralandahena	6 1 32

Surveyor-General's Office,  
Colombo, July 31, 1905.

Field sheet M<sub>53-61</sub><sup>7</sup>

J. B. M. RIDOUT,  
for Surveyor-General.

by Galkabaragodapatana belonging to the Crown; on the west by Galkabaragodapatana belonging to the Crown; Udagedaralandahena belonging to the Crown (T.P. 186,817), and Udagedaralandahena belonging to the Crown.

August 10, 1905.

Uva S. O. 697

J. G. FRASER,  
Special Officer.

Order under Section 4, Sub-section (1), of "The Waste Lands Ordinances of 1897, 1899, 1900, and 1903,"  
declaring Land to be Crown Property.

In the matter of the land commonly called or known as Udagedaralandehena, situate in the village of Halielagama in the Bogoda korale of the Yatikinda division, in the Province of Uva, and of "The Waste Lands Ordinances of 1897, 1899, 1900, and 1903."

WHEREAS in pursuance of section 1 of the said Ordinances it was duly notified on the Twenty-sixth day of February, One thousand Nine hundred and Four, that if no claim to the land commonly called or known as Udagedaralandehena, situate in the village of Halielagama in the Bogoda korale of the Yatikinda division, in the Province of Uva, containing in extent 1 acre 3 roods and 28 perches and shown as lot 19 in preliminary plan No. 20 and in the annexed certified tracing therefrom, was made to the Special Officer appointed under section 28 of the said Ordinances within the period of three months from the date specified in such notice, such land would be deemed the property of the Crown and dealt with on account of the Crown (*vide* Notice No. 1,866):

And whereas (1) Karalinaslage Karolis Vas *alias* Juse Appu; (2) Hadjie Markar Pitche Tambi, and (3) Wijesinhage Charles Appu, all of Halielagama, made claim thereto; and whereas the said claimants have withdrawn their claims to the said land, I, John George Fraser, Special Officer appointed under section 28 of the said Ordinances, under and by virtue of the powers vested in me in that behalf by section 4 of the said Ordinances, do hereby on this 10th day of August, 1905, order and declare, under section 4, sub-section (1), of the said Ordinances, that the said land, as more fully described herein below, is the property of the Crown.

*Description of the Land referred to.*

The following lot situated in the village of Halielagama in the Bogoda korale of the Yatikinda division, in the Province of Uva, as described in the annexed certified tracing:—

Preliminary plan 20.

Lot.	Name of Land.	Extent.
19	Udagedaralandehena	1 3 28

and bounded as follows: on the north by the road from Nuwara Eliya to Badulla; on the east by T. P. 186,816, Galkabaragodapatana belonging to the Crown; on the south by Udagedaralandehena belonging to Karalinaslage Karolis Vas *alias* Juse Appu, Hadjie Markar Pitche Tambi, and



Scale of 8 Chains to an Inch.

Situation: Halielagama village in Bogoda korale of Badulla District.

Preliminary plan 20.

Lot.	Name of Land.	Extent.
19	Udagedaralandehena	1 3 28

Surveyor-General's Office,  
Colombo, July 31, 1905.

Field sheet M 7  
53-61

J. B. M. RIDOUT,  
for Surveyor-General.

Wijesinhe Charles Appu; on the west by Udagedaralandehena belonging to Karalinaslage Karolis Vas *alias* Juse Appu, Hadjie Markar Pitche Tambi, and Wijesinhe Charles Appu, the road from Nuwara Eliya to Badulla.

August 10, 1905.

Uva S. O. 698

J. G. FRASER,  
Special Officer.

Order under Section 4, Sub-section (1), of "The Waste Lands Ordinances of 1897, 1899, 1900, and 1903,"  
declaring Lands to be Crown Property.

In the matter of the lands commonly called or known as Ambagollepatana, situate in the village of Udakumbalwela in the Kumbalwela korale of the Yatikinda division, in the Province of Uva, and of "The Waste Lands Ordinances of 1897, 1899, 1900, and 1903."

WHEREAS in pursuance of section 1 of the said Ordinances it was duly notified on the Eleventh day of December, One thousand Nine hundred and Three, that if no claim to the lands commonly called or known as Ambagollepatana, situate in the village of Udakumbalwela in the Kumbalwela korale of the Yatikinda division, in the Province of Uva, containing in extent 4 acres

1 rood and 30 perches, and shown as lots 51½ and 51½b in preliminary plan No. 27 and in the annexed certified tracing therefrom, was made to the Special Officer appointed under section 28 of the said Ordinances within the period of three months from the date specified in such notice, such lands would be deemed the property of the Crown and dealt with on account of the Crown (*vide* Notice No. 1,796):

And whereas Don Bastian Jayasinha Appuhamy of Dowra and (2) Don Adirian Abayasekara Appuhami of Udakumbalwela made claim thereto; and whereas the said claimants have withdrawn their claims to the said lands, I, John George Fraser, Special Officer appointed under section 28 of the said Ordinances, under and by virtue of the powers vested in me in that behalf by section 4 of the said Ordinances, do hereby on this 10th day of August, 1905, order and declare, under section 4, subsection (1), of the said Ordinances, that the said lands, as more fully described herein below, are the property of the Crown.

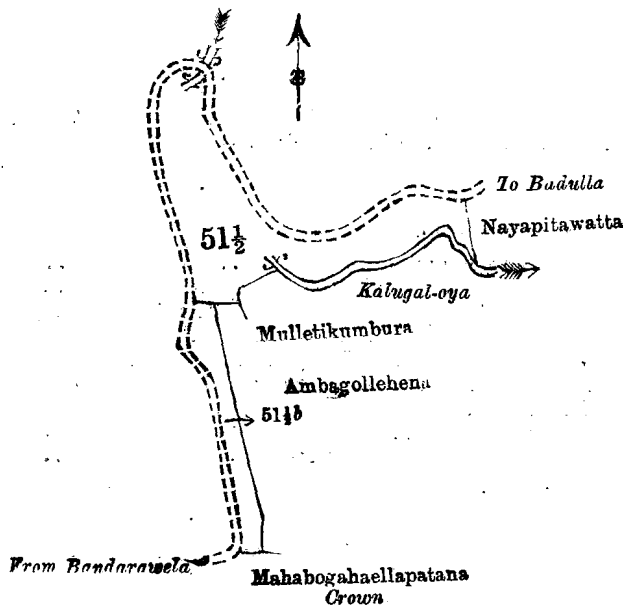
*Description of the Lands referred to.*

The following lots situated in the village of Udakumbalwela in the Kumbalwela korale of the Yatikinda division, in the Province of Uva, as described in the annexed certified tracing:—

Preliminary plan 27.

Lot.	Name of Land.	Extent.		
		A.	R.	P.
51½	Ambagollepatana	3	2	10
51½b	Do.	0	3	20
		4	1	30

and bounded as follows: on the north by the high road from Bandarawela to Badulla; on the east by Nayapitawatta claimed by Idamegedara Appuhamy, the Kalugal-oya, Mulletikumbura claimed by Mulletikumburagedara Kiriwante and others, Ambagollehena belonging to Don Bastian Jayasinha



Scale of 8 Chains to an Inch.

Situation: Udakumbalwela village in Kumbalwela korale of Badulla District.

Preliminary plan 27.

Lot.	Name of Land.	Extent.		
		A.	R.	P.
51½	Ambagollepatana	3	2	10
51½b	Do.	0	3	20
		4	1	30

Surveyor-General's Office,  
Colombo, July 31, 1905.

Field sheets M<sub>36-44</sub><sup>12</sup> and M<sub>52-60</sub><sup>12</sup>

J. B. M. RIDOUT,  
for Surveyor-General.

Appuhami, Don Adiriyan Abayasekara Appuhami, and Hastanayaka Jayaweera Mudiyanseleage Kiri Banda; on the south by Mahabogahaellapatana belonging to the Crown; and on the west by the high road from Bandarawela to Badulla.

August 10, 1905.  
Uva S. O. 699

J. G. FRASER,  
Special Officer.

**Order under Section 4, Sub-section (1), of "The Waste Lands Ordinances of 1897, 1899, 1900, and 1903," declaring Lands to be Crown Property.**

In the matter of the lands commonly called or known as Detawagalamukalana, Moragahahena, Wewelhalawa, Horahangunahena, Kulunamadihena, Agodahena, Walmebokkahena, Waulanhena, Tiniyawitiatehena, Horamandiyahena, &c., situate in the village of Andadola in the Hinidum pattu of the Galle District, in the Southern Province, and of "The Waste Lands Ordinances of 1897, 1899, 1900, and 1903."

WHEREAS in pursuance of section 1 of the said Ordinances it was duly notified on the 17th day of June, One thousand Nine hundred and Four, that if no claim to the lands commonly called or known as Detawagalamukalana, Moragahahena, Wewelhalawa, Horahangunahena, Kulunamadihena, Agodahena, &c., situate in the village of Andadola in the Hinidum pattu of the Galle District, in the Southern Province, containing in extent 833 acres 2 roods and 36 perches, and shown as lots 1, 2, 3, 4, and 5 in preliminary plan No. 114 and in the annexed certified tracing therefrom, was made to the Special Officer appointed under section 28 of the said Ordinances within the period of three months from the date specified in such notice, such lands would be deemed the property of the Crown and dealt with on account of the Crown (*vide* Notice No. 1,903):

And whereas (1) Dellakkadaliyanage Abayagunawardana Don Andrayas of Dellawa, (2) Dellakkadaliyanage Abayagunawardana Don Arnolis, Registrar of Births and Deaths of Dellawa, (3) Dellakkadaliyanage Abayagunawardana Abaran of Dellawa, (4) Dellakkadaliyanage Don Davit, late Police Officer, (5) Dellakkadaliyanage Don Dionis, (6) Dellakkadaliyanage Don Siman, (7) Dellakkadaliyanage Amarawikrama Don Arnolis, (8) Dellakkadaliyanage Amarawikrama Don Davit, (9) Dellakkadaliyanage Amarawikrama Don William, all of Mianawatura, (10) Opiris Wijewanta, Vidane Arachchi of Dellawa, (11) Dellakkadaliyanage Nendris, (12) Dellakkadaliyanage Johannes de Silva, both of Neluwa, (13) Don James Lokuranamuka, Police Officer of Dellawa, (14) Dellakkadaliyanage Don Hendrick Jayatilaka of Andadolagama, (15) Dellakkadaliyanage Don Nikulas Jayatilaka, late Vidane Arachchi of Dellawa, (16) Dellakkadaliyanage Don Andris of Pallegama, (17) Don Davit Wijesekara Appuhami of Uduwaka Pallegama made claim thereto; and whereas the said claimants have withdrawn their claims to the said lands, I, John George Fraser, Special Officer appointed under section 28 of the said Ordinances, under and by virtue of the powers vested in me in that behalf by section 4 of the said Ordinances, do hereby on this 19th day of July, 1905, order and declare, under section 4, sub-section (1), of the said Ordinances, that the said lands, as more fully described herein below, are the property of the Crown.

*Description of the Lands referred to.*

The following lots situated in the village of Andadola in the Hinidum pattu of the Galle District, in the Southern Province, as described in the annexed certified tracing:—

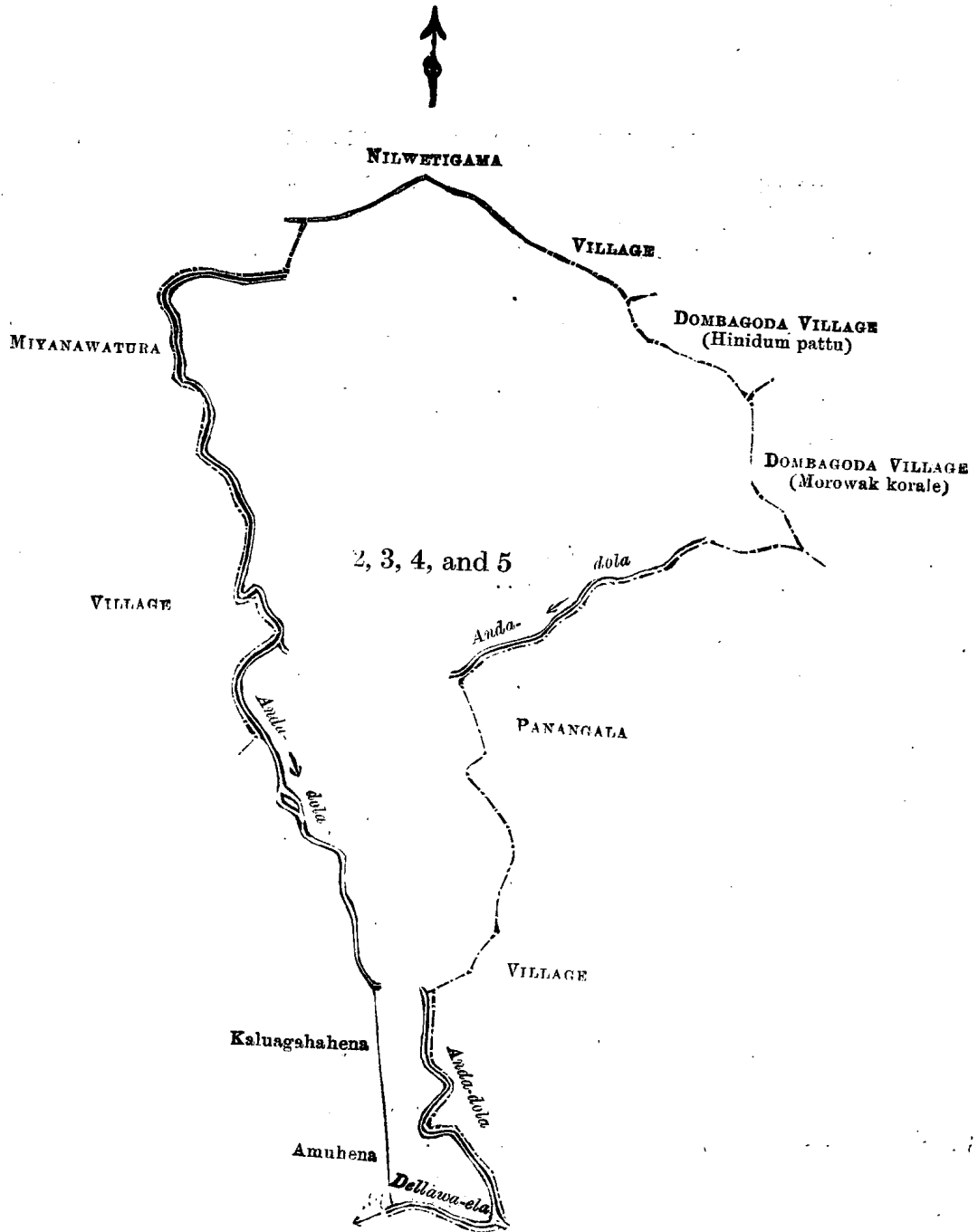
Preliminary plan 114.			Extent.	
Lot.	Name of Land.		A.	R. P.
1	Detawagalamukalana	..	64	3 12
2	Moragahahena, Wewelhalawa, Horahangunahena, Kulunamadihena, Agodahena, Walmebokkahena, Waulanhena, Tiniyawitiatehena, Horamandiyahena, Halthombahena, Wallagalihena, Hatharahaulhena, Aturagawamandia, Galgulana, Dola-addarahena	..	538	3 5
3	Tiniwitiyawaladeniya	..	0	3 17
4	Andadolamukalana	..	134	2 31
5	Talagahahena, Kaluwagahahena, &c.	..	94	2 11
			<b>833</b>	<b>2 36</b>

and bounded as follows: on the north by the village limit of Miyanawatura, the village limit of Nilweligama; on the east by the village limit of Dombagoda in Hinidum pattu, the village limit of Dombagoda in Morawak korale, the village limit of Panangala; on the south by the Dellawa-ela; on the west by Kaluwagahahena belonging to Dellakkadaliyanage Don Nikulas Jayatilaka and others, Amuhena belonging to ditto, the Andadola, the village limit of Miyanawatura.

J. G. FRASER,  
Special Officer.

July 19, 1905.

[For Tracings see page 1229.]



Scale of 32 Chains to an Inch.

Situation : Andadola village in Hinidum pattu.

Preliminary plan 114.

Lot.	Name of Land:	Extent.
		A. R. P.
1	Detawagalamukalana	64 3 12
2	Moragahahena, Wewelhalawa, &c.	538 3 5
3	Tiniwitiyawaladeniya	0 3 17
4	Andadolamukalana	134 2 31
5	Talagahahena, Kaluwagahahena, &c.	94 2 11
		<hr/>
		833 2 36

Sheets O<sub>37-45</sub><sup>9</sup>, O<sub>38-46</sub><sup>9</sup>, and O<sub>54-62</sub><sup>9</sup>

Surveyor-General's Office,  
Colombo, July 8, 1905.  
Galle S. O. 107

J. B. M. RIDOUT,  
for Surveyor-General.



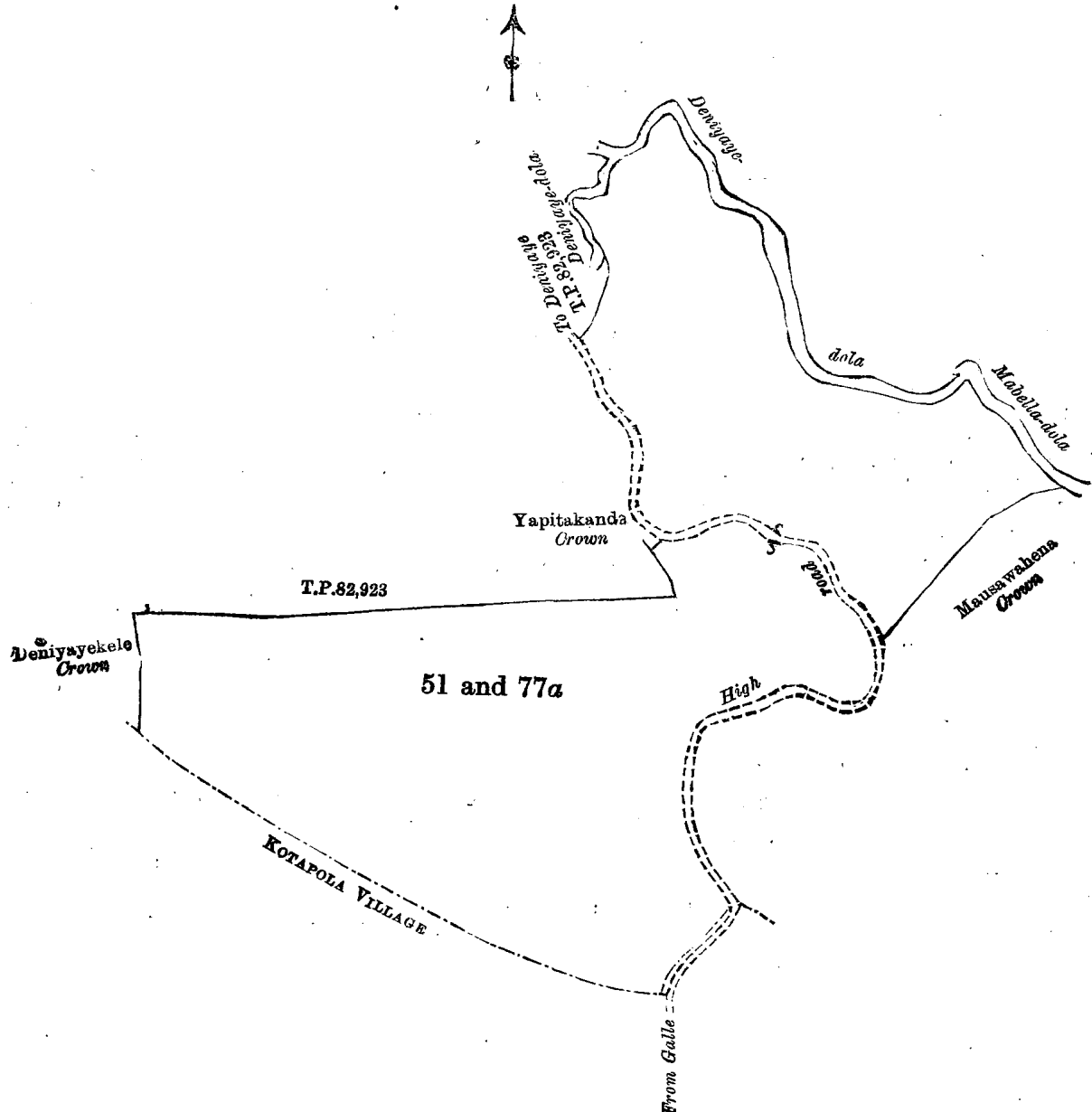


சுட்டிய காணிகளின் விவரம்.

தென்மாகாணம் மாநாட்டை மூலத்திற் கொடுக்கப்பட்ட மொத்தவகைக்காரணியைச் சேர்ந்த மத்துகோபே என்னும் கிராமத்திலுள்ள இத்துடனணக்கப்படும் உறுதிப்படுத்திய பட்டப்பிரதியில் விவரித்தபடியே, கீழ்க்குறிக்கும் காணித்துண்டுகள் :—

காணித்துண்டு.	பிரதம பட்டம் 169. காணியின் பெர்.	விசாலம். ஏ. அ. பெ.
51 ...	தெனியாயே மூக்கலான ...	20 3 6
77a ...	யாப்பிற்றகந்த, பீலகேனேதெனியாய ...	37 3 28
		58 2 34

எல்லைகளாவன : வடக்கு-தெனியாய்தொல என்னும் அருவி, மற்றெல்லெதொல என்னும் அருவி; கிழக்கு-முடியாரும் உ. எம். ராசபக்சவும் உருத்துப்பேசும் மாவசாலகேனை, காலியிலிருந்து தெனியாய்க்குப்போகும் பெரிய குேட்டி; தெற்கு-கொற்றப்பொலக் கிராம எல்லை; மேற்கு-முடிக்குரிய தெனியாயேகேலே, 82,923 ம் உரிமைப்படத்தில் கண்டிருக்கும் காணி, முடிக்குரிய யாப்பிற்றகந்த, காலியிலிருந்து தெனியாய்க்குப்போகும் பெரிய குேட்டி, 82,923 ம் உரிமைப்படத்தில் கண்டிருக்கும் காணி, தெனியாய்தொல என்னும் அருவி.



Scale of 8 Chains to an Inch.

Situation : Matugobe village in Morawak korale.

Preliminary plan 169.

Lot.	Name of Land.	Extent. A. R. P.
51 ..	Deniyayemukalana ..	20 3 6
77a ..	Yapitakanda and Peelahenedeniyaya..	37 3 28
		58 2 34

Sheets O 10 34-42 & O 10 50-58

Surveyor-General's Office,  
Colombo, August 12, 1905.

J. B. M. RIDOUT,  
for Surveyor-General.

II.  
Preliminary plan 169.

Lot.	Name of Land.	Extent.	
		A.	R. P.
120	Galpotamukalana	98	1 10
131	Puwakgaswattedeniya	0	3 15
		99	0 25

and bounded as follows : on the north by the Gansabhawa path from Deniyaya to Kolonna korale, Kaluwagodelle belonging to Crown, Agiliyakumbura claimed by Hettiachchige Punchi Appu, Galpotahena belonging to Crown, Galpotahena *alias* Liyanagewatta belonging to Crown and claimed by Hettiachchige Punchi Appu and others, Polwattahena belonging to Crown, T. P. 143,733, the Gansabhawa path from Deniyaya to Kolonna korale, T. P. 124,711, Godairawatta claimed by Hettige Disanhamy, T. P. 163,376, Godairakumbura claimed by P. L. Isan Appu, the Gansabhawa path from Deniyaya to Kolonna korale ; on the east by the limit of the Province of Sabaragamuwa, Amunakarahena belonging to Crown, Galpotahenakele *alias* Etikiriyagehena belonging to Crown, Egiliyakumbura claimed by D. B. R. Wijesekara ; on the south by the Gin-ganga, the Kollawadola ; on the west by Kollawadola, Ambalankanuliyadda claimed by Hettiachchige Punchi Appu and others, Dolagawawatta claimed by Hettige Disan and others.

මුල් සිතියම 169.

බිම්කව්චය.	ඉඩමේ නම.	බිම්වරම.	
		අ.	ර. ප.
120	ගල්පොතමුකලාන	98	1 10
131	පුවක්ගස්වත්තේදෙනිය	0	3 15
		99	0 25

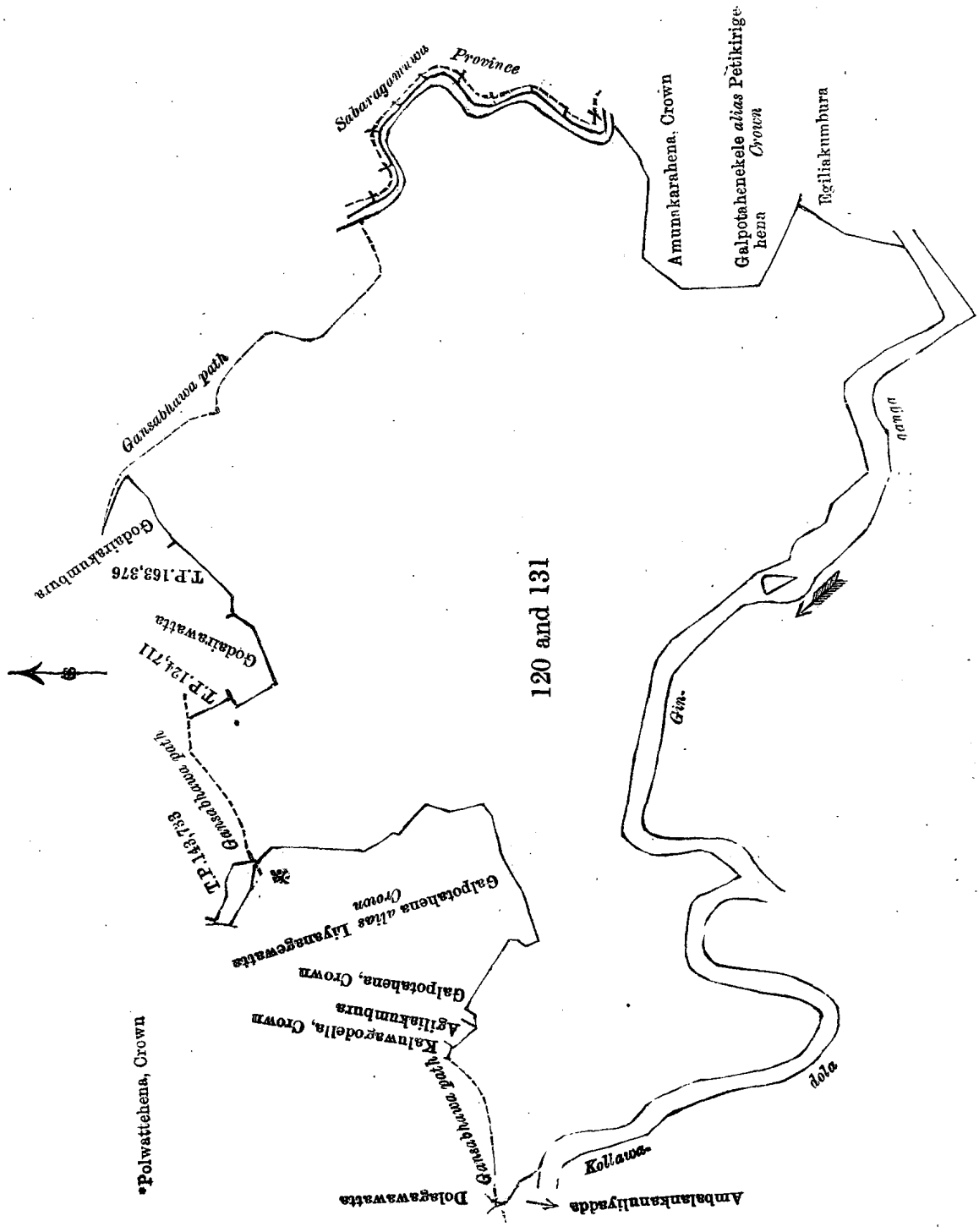
මීට මායිම්—පුතුරට දෙනියාගේ සිට කොලොන්නාකෝරලේට යන ගම්සහ පාරද, රජසත්තක කළුවාගොඩැල්ලද, හෙවිච්චිගේ පුවිඳප්පු විසින් අයිතිවාසිකම්කියන අහිලියානුමුරද, රජසත්තක ගල්පොත්තගේනද, හෙවිච්චිගේ පුවිඳප්පු සහ තවත් අය විසින් අයිතිවාසිකම්කියන රජසත්තක ගල්පොත්තගේන නොහොත් ලියනගේ වත්තද, රජසත්තක පොල්වත්තේනද, 143,733 පිඹුරු කඩදසියේ ජෙන ඉඩමද, දෙනියාගේ සිට කොලොන්නාකෝරලේට යන ගම්සහ පාරද, 124,711 පිඹුරු කඩදසියේ ජෙන ඉඩමද, හෙවිච්චිගේ දිසන්තාම් විසින් අයිතිවාසිකම්කියන ගොඩඉරවත්තද, 163,376 පිඹුරු කඩදසියේ ජෙන ඉඩමද, පී. ඇල්. ඉසන්අප්පු විසින් අයිතිවාසිකම්කියන ගොඩඉරනුමුරද, දෙනියාගේ සිට කොලොන්නාකෝරලේට යන ගම්සහ පාරද ; නැගෙනහිරට සබරගමුව දිසාවේ ඉඩද, රජසත්තක අවුනකරගේනද, රජසත්තක ගල්පොත්තගේනද, නොහොත් ඇවිකිරියගේනද, බී. ඩී. ආර්. විජේසේකර විසින් අයිතිවාසිකම්කියන ඇහිලියානුමුරද ; දකුණට හිංගනද, කොල්ලාවදෙලද ; බස්නාහිරට කොල්ලාවදෙලද, හෙවිච්චිගේ පුවිඳප්පු සහ තවත් අය විසින් අයිතිවාසිකම්කියන අම්බලන්කනුලියදදද, හෙවිච්චිගේ දිසන් සහ තවත් අය විසින් අයිතිවාසිකම්කියන දෙලගාවත්තද.

පිරිම පදම 169.

කාණිත්තාණ්ඩ.	කාණියින් පේර්.	විෂාලම.	
		අ.	ර. ප.
120	කල්පොත්තමුකලාන	98	1 10
131	පුවක්ගස්වත්තේදෙනිය	0	3 15
		99	0 25

ඉඩමකොටස : වැරදි-දෙනියාගේ සිට කොලොන්නාකෝරලේට යන ගම්සහ පාරද, රජසත්තක කළුවාගොඩැල්ලද, හෙවිච්චිගේ පුවිඳප්පු විසින් අයිතිවාසිකම්කියන අහිලියානුමුරද, රජසත්තක ගල්පොත්තගේනද, හෙවිච්චිගේ පුවිඳප්පු සහ තවත් අය විසින් අයිතිවාසිකම්කියන රජසත්තක ගල්පොත්තගේන නොහොත් ලියනගේ වත්තද, රජසත්තක පොල්වත්තේනද, 143,733 පිඹුරු කඩදසියේ ජෙන ඉඩමද, දෙනියාගේ සිට කොලොන්නාකෝරලේට යන ගම්සහ පාරද, 124,711 පිඹුරු කඩදසියේ ජෙන ඉඩමද, හෙවිච්චිගේ දිසන්තාම් විසින් අයිතිවාසිකම්කියන ගොඩඉරවත්තද, 163,376 පිඹුරු කඩදසියේ ජෙන ඉඩමද, පී. ඇල්. ඉසන්අප්පු විසින් අයිතිවාසිකම්කියන ගොඩඉරනුමුරද, දෙනියාගේ සිට කොලොන්නාකෝරලේට යන ගම්සහ පාරද ; නැගෙනහිරට සබරගමුව දිසාවේ ඉඩද, රජසත්තක අවුනකරගේනද, රජසත්තක ගල්පොත්තගේනද, නොහොත් ඇවිකිරියගේනද, බී. ඩී. ආර්. විජේසේකර විසින් අයිතිවාසිකම්කියන ඇහිලියානුමුරද ; දකුණට හිංගනද, කොල්ලාවදෙලද ; බස්නාහිරට කොල්ලාවදෙලද, හෙවිච්චිගේ පුවිඳප්පු සහ තවත් අය විසින් අයිතිවාසිකම්කියන අම්බලන්කනුලියදදද, හෙවිච්චිගේ දිසන් සහ තවත් අය විසින් අයිතිවාසිකම්කියන දෙලගාවත්තද.

[For Tracing see page 1233.]



Scale of 8 Chains to an Inch

Situation : Matugobe village in Morawak korale.  
Preliminary plan 169.

Lot.	Name of Land.	Extent.	A. R. P.		
			A.	R.	P.
120	Galpotamukalana	98 1 10			
131	Puwakgaswattedeniya	0 3 15			
		<hr/>	99	0	25

Sheet O<sub>36</sub><sup>10</sup>—44

Surveyor-General's Office,  
Colombo, August 12, 1905.

J. B. M. RUDOUT,  
for Surveyor-General.

III.

Preliminary plan 169.		Extent.
Lot.	Name of Land.	A. R. P.
162	Kekunahena <i>alias</i> Kudagahaldettahena	5 1 15
163	Pitadeniya	0 2 15
165	Pelawattekele, Karadeniyakele, Bandarahena, Wanaidalakuthiyahena, Mora-atuwalahena, Panwilahena, Andaradeniyahena, Amunukarahena, Danketiyahena, Belpakadahena, Dawatahena, Galwarassehena, Gurubewalahena, Belpawalakudahena, Liyanagewattehena, Padiyalakumburalanda, Poddanayahena, Udawattehena, Godakandelanda, Pitadeniyahena, Kekunahena, Kahambiliahena	464 3 37
155	Masdeniya	0 1 30
156	Danketiyehenedeniya	1 0 5
157	Meda-amunakarahenedeniya	0 1 8
		472 2 30

and bounded as follows: on the north by T.P. 111,407, T.P. 91,033, T.P. 77,595, T.P. 77,597; on the east by T.P. 66,189, the Kollowadola, Kosattewattehena claimed by Crown and by Kulage Amaris Appu and others, T.P. 171,837, Kosattewattehena claimed by Crown and by Kulage Amaris Appu and others, a foot-path, Koswattahena claimed by Crown and now claimed as Panwilakumbura, T.P. 160,158, T.P. 160,157, Panwilahena claimed by Kulage Amaris Appu and others, T.P. 171,836, Panwilahena belonging to Crown, Andaradeniyahena belonging to Crown, Andaradeniyahena (reservation for path), T.P. 78,003, T.P. 79,349, T.P. 78,006 (Andaradeniyahena); on the south by T.P. 177,572 (Andaradeniyahena), T.P. 177,571 (Andaradeniyahena), T.P. 177,570 (Andaradeniyahena), T.P. 177,569 (Andaradeniyahena), Willayahenewatta claimed by Pelana Lokuge Dissan Hami, Wilahena claimed by Pelana Lokuge Issan Appu, the Gin-ganga; on the west by Gin-ganga, Wikramagegedarakumbura claimed by Wikramage Dissan Appu and others, Lindamullewattahena *alias* Kahambiliyahena belonging to Crown, Kahambiliyahena *alias* Pitakoratuwawattahena *alias* Uduwattahena claimed by Crown and by W. Dissanhami, Gedarawatta claimed by W. Dissanhami and others, the Gansabhawa road from Deniyaya to Kolonna korale, Alutgedarawatta claimed by W. Ranhami and others, Radagewatta claimed by Assarapulleradage Juwanisa and others, the Belpalakadadola, T.P. 155,084 (Panwiladeniya), T.P. 155,282 (Panwilalanda), Radagedarakumbura claimed by Assarapulleradage Juwanisa and others, Udaradagewatta *alias* Pitadeniyagewatta claimed by Assarapulleradage Juwanisa, Udawattahena belonging to Crown, the Belpalakadadola, Darandagewatta claimed by S. L. Don Jandris, Vel-vidane, Bewelpitiyakumbura claimed by J. Don Dines and others, Bewelpitiyawatta claimed by D. B. Wijesekera and others, Alutwatta claimed by Jalatage Mudalihami, Punchiwillakumbura claimed by Jalatage Don Luwis and others, Egiliakumbura claimed by Jalatage Don Luwis and others, Darandakumbura claimed by S. L. Don Jandris, Vel-vidane, T.P. 164,845 (Pitadeniya), T.P. 164,843 (Pitadeniyehena), Pitadeniyahena claimed by Crown and by D. B. R. Wijesekera and others, Pitadeniyahena *alias* Kekunahena claimed by Crown and by K. M. John Singho, T.P. 158,977, Kekunehena claimed by Crown and by K. M. John Singho, T.P. 158,978 (Kekunahena).

NOTE.—The following lots lying within the above boundaries are excluded from this notice, and their aggregate acreage of 6 acres 1 rood and 16 perches is not included in the acreage of 472 acres 2 roods and 30 perches given above:—

Preliminary plan 169.		Extent.
Lot.	Name of Land.	A. R. P.
158	Danketiyahenedeniya (encroachment by the owners of T.P. 174,251)	0 0 8
159	Do.	0 0 9
160	Do. (T.Ps. 164,212, 174,251)	4 2 16
165a	Liyanagewatta (P.P. 3,868/9,508)	1 2 23
		6 1 16

මුල් සිතියම 169.		බිම්කරම.
බිම්කරවිය.	ඉඩබිම නම.	අ. රු. ප.
162	කැකුනහේන කොහොත් කුඩාගල්දූත්තහේන	5 1 15
163	පිටදෙණිය	0 2 15
165	පැලවත්තෙකැලේ, කරව්දෙණියේකැලේ, බන්ඩාරහේන, වනඉදලකුට්ටියහේන, මොරඅතුච්චලහේන, පන්ච්චලහේන, අන්දරදෙණියහේන, අමුකුකරහේන, දන්කැටියහේන, බෙල්පාකඹහේන, දව්වහේන, ගල්වරස්සේහේන, ගුරුබැව්ලහේන, බෙල්පැව්ලකුඩාහේන, ලියනහේවත්තහේන, පාඩියලකුඹුරලන්ද, පොඩ්ඩානසාහේන, ලඹවත්තහේන, ගොඩකන්දේලන්ද, පිටදෙණියහේන, කැකුනහේන කහඹිලියාහේන	464 3 37
155	මස්දෙණිය	0 1 30
156	දන්කැටියේහේන්දෙණිය	1 0 5
157	මැදඅමුනකරහේන්දෙණිය	0 1 8
		472 2 30



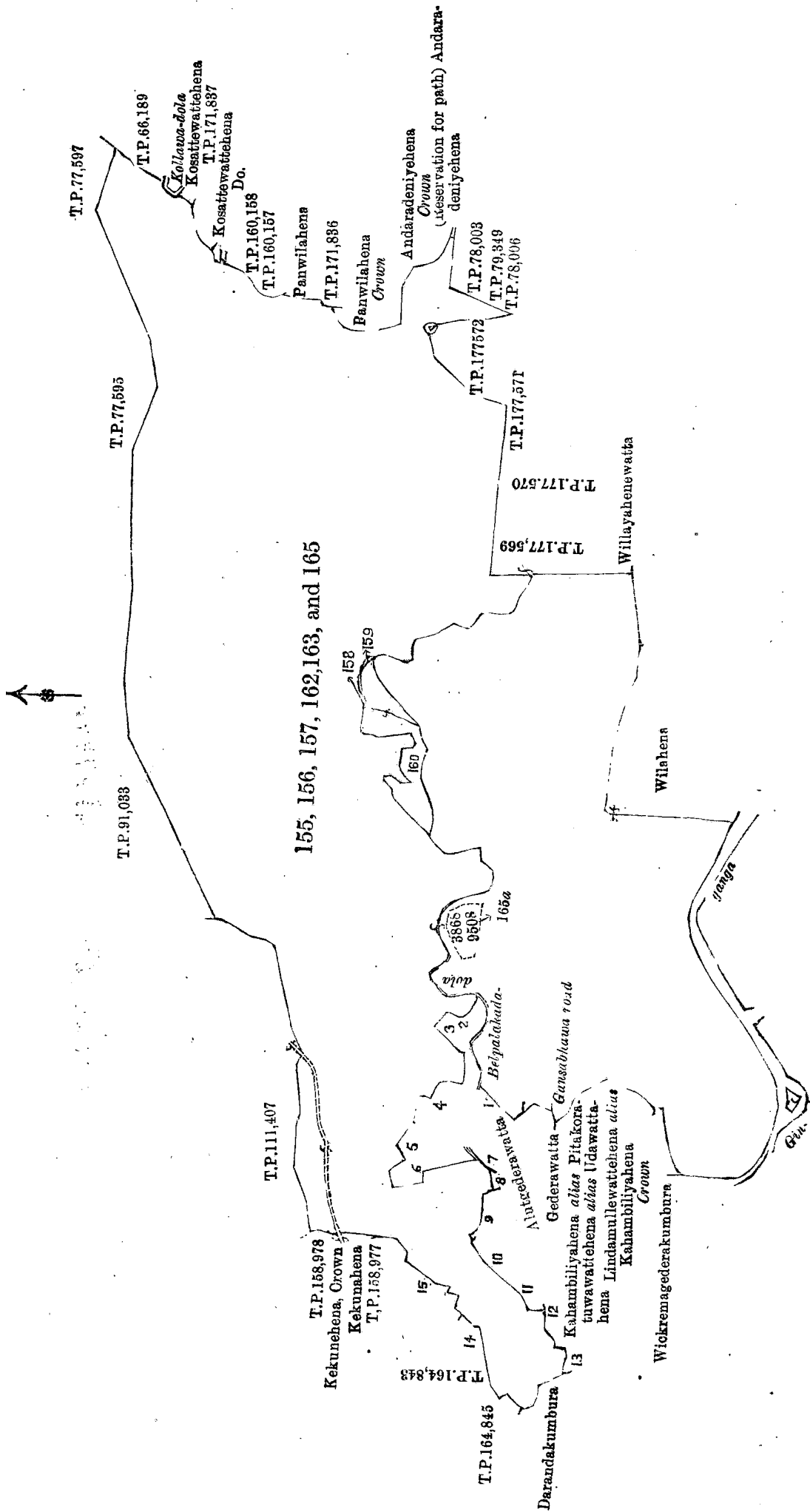
அந்தரதெனியகேனை, (வழிக்காகச் சேமிக்கப்பட்ட) அந்தரதெனியகேனை, 78,003 மீ, 79,349 மீ, 78,006 மீ உரிமைப்பட்டங்களில் முறையே கண்டிருக்கும் அந்தரதெனியகேனை; தெற்கு-177,572 மீ உரிமைப்பட்டத்தில் கண்டிருக்கும் அந்தரதெனியகேனை, 177,571 மீ உரிமைப்பட்டத்தில் கண்டிருக்கும் அந்தரதெனியகேனை, 177,570 மீ உரிமைப்பட்டத்தில் கண்டிருக்கும் அந்தரதெனியகேனை, 177,569 மீ உரிமைப்பட்டத்தில் கண்டிருக்கும் அந்தரதெனியகேனை, பெலனலொக்குகே திசுன்காமி உருத்துப்பேசும் வில்லாயகேனாவத்தை, பெலனலொக்குகே திசுன்காமி உருத்துப்பேசும் வில்லகேனை, கின்கை என்னும் ஆறு: மேற்கு-கிங்கை என்னும் ஆறு, விக்ரமகே திசுன்காமி மறுபேரும் உருத்துப்பேசும் விக்ரமகேதெறும்புற, முடிக்குரிய வித்தரூலவேத்தேகேனை அல்லது காம்பிலியகேனை, முடியாரும் டயின்பு, திசுன்காமியும் உருத்துப்பேசும் காம்பிலியகேனை அல்லது பிறற்கொறத்தவவத்தேகேனை அல்லது உடவத்தேகேனை, டயின்பு, திசுன்காமியும் மறுபேரும் உருத்துப்பேசும் தெறவத்தை, தெனியாயலிருந்து கொவன்கோறங்கேனுப்போரும் கன்சபாறெட்டு, டயின்பு, திசுன்காமியும் மறுபேரும் உருத்துப்பேசும் அனாதெறவத்தை, அசறப்புல்லேறதாகே சுவானிசாவும் மறுபேரும் உருத்துப்பேசும் தாக்கவத்தை, பெலலகடதொல என்னும் ஆறு, 155,084 மீ உரிமைப்பட்டத்தில் கண்டிருக்கும் பன்விலதெனிய, 155,282 மீ உரிமைப்பட்டத்தில் கண்டிருக்கும் பன்விலதெனிய, அசறப்புல்லேறதாகே சுவானிசாவும் மறுபேரும் உருத்துப்பேசும் தாக்கெதற்கும்புற, அசறப்புல்லேறதாகே சுவானிசா உருத்துப்பேசும் உடறதாகேவத்தை அல்லது பிறற்கெனியகேவத்தை, முடிக்குரிய உடவத்தேகேனை, பெலலகடதொல என்னும் ஆறு, எஸ். எல். டொன் ஜன்முறிஸ வெல்விதான உருத்துப்பேசும் தறந்தகேவத்தை, ஜ. டொன் முனெசும் மறுபேரும் உருத்துப்பேசும் பெலெலிற்றியகும்புற, டி. விசயகேரவம் மறுபேரும் உருத்துப்பேசும் பெலெலிற்றியவத்தை, சலத்தே முதன்சாமி உருத்துப்பேசும் அனாதெறவத்தை, சலத்தே டொன் ஜன்முறிஸ மறுபேரும் உருத்துப்பேசும் முன்னிலவகும்புற, சலத்தே டொன் ஜன்முறிஸ மறுபேரும் உருத்துப்பேசும் எகிலியகும்புற, எஸ். எல். டொன் ஜன்முறிஸ வெல்விதான உருத்துப்பேசும் தறந்தகும்புற, 164,845 மீ உரிமைப்பட்டத்தில் கண்டிருக்கும் பிறற்கெனிய, 164,843 மீ உரிமைப்பட்டத்தில் கண்டிருக்கும் பிறற்கெனியகேனை, முடியாரும் டி. விசயகேரவம் மறுபேரும் உருத்துப்பேசும் பிறற்கெனியகேனை, முடியாரும் கே. எம். ஜோன் சிங்கோவும் உருத்துப்பேசும் பிறற்கெனியகேனை அல்லது கேருனகேனை, 158,977 மீ உரிமைப்பட்டத்தில் கண்டிருக்கும் காணி, முடியாரும் கே. எம். ஜோன் சிங்கோவும் உருத்துப்பேசும் கேருனகேனை, 158,978 மீ உரிமைப்பட்டத்தில் கண்டிருக்கும் கேருனகேனை.

கவனிப்பு—மேற்சொல்லிய எல்லைகளுக்குட்பட்டவைவாகிய கீழ்க் குறிக்குங் காணித் தண்டுகள், இவ்வறிவித்தலினின்றும் நீக்கப்பட்டிருக்கின்றன வென்பதையும், அவைகளின் விசாலத் தொகையாகும் 6 ஏக்கர் 1 அடய 16 பெட்சும் முன்சொன்ன 472 ஏக்கர் 2 அட 30 பெட்சுக்குள் அடங்கவில்லை யென்பதையும் கவனிக்கவேண்டியது:—

பிரதம படம் 169.

காணித்துண்டு.	காணியின் பெயர்.	விசாலம். ஏ. அ. பெ.
158 ...	174,251 மீ உரிமைப்பட்டத்தில் கண்டிருக்கும் காணியின் சொந்தக்காரனால் அளவில்விடப்பட்ட தற்கெற்றியகேனெதெனிய	0 0 8
159 ...	ஊ ...	0 0 9
160 ...	164,212 மீ, 174,251 மீ உரிமைப்பட்டங்களில் கண்டிருக்கும் தற்கெற்றியகேனெதெனிய	4 2 16
165a ...	வியனகேவத்தை (பி. ப. 3,868/9,508) ...	1 2 23
		<hr/>
		6 1 16

[For Tracing see page 1237.]



155, 156, 157, 162, 163, and 165

- 1 Radagewatta
- 2 T.P. 155, 084
- 3 T.P. 156, 282
- 4 Radagederakumbura
- 5 Udaradagewatta *alias* Pita-deniyagewatta
- 6 Udawattahena, Crown
- 7 Belpalakada-dola
- 8 Darandagewatta
- 9 Bowelpitiyekumbura
- 10 Bewelpitiyewatta
- 11 Alutwatta
- 12 Punohipilikumbura
- 13 Egiliakumbura
- 14 Pitadeniyehena, Crown
- 15 Pitadeniyehena *alias* Kekunahena

Situation : Matugobe village in Morawak korale.

Preliminary plan 169.

Lot.	Name of Land.	Extent.	
		A.	R. P.
155	Masdeniya	0	1 30
156	Danketiyehenedeniya	1	0 5
157	Meda-amunakarahenedeniya	0	1 8
162	Kekunahena alias Kudagaldettehena	5	1 15
163	Pitadeniya	0	2 15
165	Pelawattekele, Korowdeniyekela, Bandarahena, Wannalalalakkuttiyehena, &c.	464	3 37
		472	2 30

Lots excluded.

158	Danketiyehenedeniya (encroachment by owners of T.P. 174,251)	0	0 8
159	Do.	0	0 9
160	Danketiyehenedeniya (T.Ps. 164,212 and 174,251)	4	2 16
165a	Liyanagewatta (P.P. 3,868/9,508)	1	2 23
		6	1 16

Sheets O 35-43 & O 36-44

Surveyor-General's Office,  
Colombo, August 28, 1905.

J. B. M. RIDOUT,  
for Surveyor-General.

IV.

Preliminary plan 169.

Lot.	Name of Land.	Extent.	
		A.	R. P.
63	Paranakumburegodellehena	9	1 15

and bounded as follows : on the north by Narangahayataliyadda claimed by Pillekumburage Dingi Appu, Kehelpallewela claimed by D. B. R. Wijesekara, Rukattanagahagawaliyadda claimed by Don Juwanis Wickrama Narayana ; on the east by Boraluwegodawatta claimed by Don Juwanis Wickramanarayana, Unapanduragawawatta claimed by Welgangoda Acharige Jiwate and others ; on the south by Unapandurayaliyadda claimed by D. A. W. Ratnayaka and others, Utanneliyadda claimed by D. B. R. Wijesekara and others, Induradeniya claimed by Abdul Rahiman Lebbe, Kalugalamulla claimed by D. B. R. Wijesekara and others, Hewadiwelkumbura claimed by Don Tiadoris Jayawardana ; on the west by Paranakumbura claimed by D. B. R. Wijesekara and others.

මුල් සිතියම 169.

බිම්කවිච්ඡය.	ඉඩමේ නම.	විමිතරම.
		අ. රු. ප.
63	පරනකුඹුරේගොඩැල්ලේහෙනා...	9 1 15

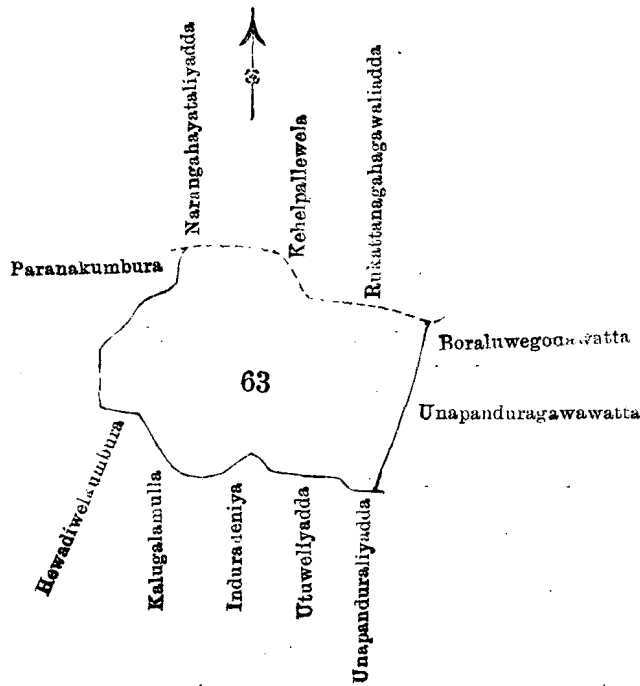
මීට මාසිම—ඉතරට පිල්ලකුඹුරගේ බිත්තිඅස්සු විසින් අයිතිවාසිකම්කීයන හාරන්හෙයටලියද්ද, ඩී. ඩී. ආර්. විජේසේකර විසින් අයිතිවාසිකම්කීයන කෙහෙල්පල්ලේවෙලද, දෙන්න ජුවානිස් වික්‍රමනායක විසින් අයිතිවාසිකම් කීයන රුක්ඛත්තනහෙහෙවැලියද්ද; නැගෙනහිරට දෙන්න ජුවානිස් වික්‍රමනායක විසින් අයිතිවාසිකම්කීයන බෙර ලුවෙගොඩවත්තද, වෙල්ලන්ගොඩආවර්ගේ ජීවිති සහ තවත් අය විසින් අයිතිවාසිකම්කීයන උනපදුරලාවාවත්තද; දකුණට ඩී. ජී. බඩ්ලිවි. රත්නායක සහ තවත් අය විසින් අයිතිවාසිකම්කීයන උනපදුරලියද්ද, ඩී. ඩී. ආර්. විජේසේකර සහ තවත් අය විසින් අයිතිවාසිකම්කීයන උනපදුරලියද්ද, අඩ්දල්ලිමත් ලෙඩ්ඩේ විසින් අයිතිවාසිකම් කීයන ඉන්දුරුදෙනියද, ඩී. ඩී. ආර්. විජේසේකර සහ තවත් අය විසින් අයිතිවාසිකම්කීයන කම්බලමුල්ලද, දෙන්න නියපේරිස් ජයවර්ධන විසින් අයිතිවාසිකම්කීයන හේවාදිවැල්ලකුඹුරද; බස්නාගුරට ඩී. ඩී. ආර්. විජේසේකර සහ තවත් අය විසින් අයිතිවාසිකම්කීයන පරනකුඹුරද.

වීරතම පදම 169.

කාණිත්තංශං.	කාණිපින් පෙයාර්.	විෂාලම.
		අ. රු. ප.
63	පරනකුඹුරේගොඩැල්ලේහෙනා	9 1 15

ඉඩම්කරුවාගේ : වැඩිලිපිල්ලේහෙනා පිළිබඳව මුල්ලකුඹුරගේ බිත්තිඅස්සු විසින් අයිතිවාසිකම්කීයන හාරන්හෙයටලියද්ද, ඩී. ඩී. ආර්. විජේසේකර විසින් අයිතිවාසිකම්කීයන කෙහෙල්පල්ලේවෙලද, දෙන්න ජුවානිස් වික්‍රමනායක විසින් අයිතිවාසිකම් කීයන රුක්ඛත්තනහෙහෙවැලියද්ද; නැගෙනහිරට දෙන්න ජුවානිස් වික්‍රමනායක විසින් අයිතිවාසිකම්කීයන බෙර ලුවෙගොඩවත්තද, වෙල්ලන්ගොඩආවර්ගේ ජීවිති සහ තවත් අය විසින් අයිතිවාසිකම්කීයන උනපදුරලාවාවත්තද; දකුණට ඩී. ජී. බඩ්ලිවි. රත්නායක සහ තවත් අය විසින් අයිතිවාසිකම්කීයන උනපදුරලියද්ද, ඩී. ඩී. ආර්. විජේසේකර සහ තවත් අය විසින් අයිතිවාසිකම්කීයන උනපදුරලියද්ද, අඩ්දල්ලිමත් ලෙඩ්ඩේ විසින් අයිතිවාසිකම් කීයන ඉන්දුරුදෙනියද, ඩී. ඩී. ආර්. විජේසේකර සහ තවත් අය විසින් අයිතිවාසිකම්කීයන කම්බලමුල්ලද, දෙන්න නියපේරිස් ජයවර්ධන විසින් අයිතිවාසිකම්කීයන හේවාදිවැල්ලකුඹුරද; බස්නාගුරට ඩී. ඩී. ආර්. විජේසේකර සහ තවත් අය විසින් අයිතිවාසිකම්කීයන පරනකුඹුරද.





Scale of 8 Chains to an Inch.

Situation : Matugobe village in Morawak korale.  
Preliminary plan 169.

Lot.	Name of Land.	Extent. A. R. P.
63	Paranakumburegodellehena	9 1 15

Sheet O 10  
34-42

Surveyor-General's Office,  
Colombo, August 12, 1905.

J. B. M. RIDOUT,  
for Surveyor-General.

V.  
Preliminary plan. 169.

Lot.	Name of Land.	Extent. A. R. P.
64	Kudagodalanda <i>alias</i> Haddigodahena	2 0 8

and bounded as follows : on the north by Hewadiwelkumbura claimed by Don Tiadoris Jayawardana, Kalugalamulla claimed by D. B. R. Wijesekara and others ; on the east by Induradeniya claimed by Abdul Rahiman Lebbe ; on the south by Berawagoda claimed by D. B. R. Wijesekara and others ; on the west by T.P. 142,035 (Berawagodakumbura), Kottannuwekumbura claimed by Don Tiadoris Jayawardana.

මුල් සිතියම 169.

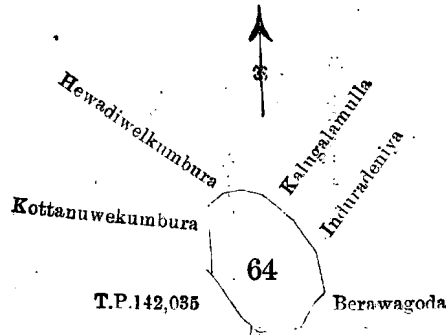
බිමකවිටිය.	ඉඩමේ නම.	බිමතරම. අ. රු. ප.
64	කුඩාගොඩලන්ද නොගොත් හද්දිගොඩහේන	2 0 8

මේ මාසිම—ලතුරට දෙප් තියළුරිප් ජයවර්ධන විසින් අයිතිවාසිකම්කියන හේවාදිලේදකුඹුරද, ඩී. ඩී. ආර්. විජේසේකර සහ තවත් අය විසින් අයිතිවාසිකම්කියන කළුලොවුල්ලද; නැගෙනහිරට අබ්දුල්ලාහ් විසින් අයිතිවාසිකම්කියන ඉන්දුරදෙනිද; දකුණට ඩී. ඩී. ආර්. විජේසේකර සහ තවත් අය විසින් අයිතිවාසිකම්කියන බෙරවාගොඩද; බස්නාහිරට 142 035 පිඹුරුකඩදිසිගේ ජෙන ඉඩමද (බෙරවාගොඩකුඹුර); දෙප් තියළුරිප් ජයවර්ධන විසින් අයිතිවාසිකම්කියන කොට්ටන් ඉඩමකුඹුරද.

පිරිම පටුම 169.

කාණිත්තුණ්ඩ.	කාණිපිත් පේ.	විෂාලම. අ. රු. ප.
64	ලුදාගොඩලන්ද අව්වතු කුඹුරුකොට්ටේන ...	2 0 8

අව්වතුකොට්ටේන : වැද්දු-දොන් නියදොරිස් සභාවර්තන උරුමප්පෙකම් දෙවොලවෙලුමද, ඩී. ඩී. ආර්. විජේසේකර සහ තවත් අය විසින් අයිතිවාසිකම්කියන කළුලොවුල්ලද; නැගෙනහිරට අබ්දුල්ලාහ් විසින් අයිතිවාසිකම්කියන ඉන්දුරදෙනිද; දකුණට ඩී. ඩී. ආර්. විජේසේකර සහ තවත් අය විසින් අයිතිවාසිකම්කියන බෙරවාගොඩද; බස්නාහිරට 142 035 පිඹුරුකඩදිසිගේ ජෙන ඉඩමද (බෙරවාගොඩකුඹුර); දෙප් තියළුරිප් ජයවර්ධන විසින් අයිතිවාසිකම්කියන කොට්ටන් ඉඩමකුඹුරද.



Scale of 8 Chains to an Inch.

Situation : Matugobe village in Morawak korale.

Preliminary plan. 169.

Lot.	Name of Land.	Extent. A. R. P.
64	Kudagodalandia <i>alias</i> Haddigodahena	2 0 8
Sheet O 10 34—42		

Surveyor-General's Office,  
Colombo, August 12, 1905.

J. B. M. RIDOUT,  
for Surveyor-General.

VI.

Preliminary plan 169.

Lot.	Name of Land.	Extent. A. R. P.
66	Utennegodahena	4 3 20

and bounded as follows : on the north by Induradeniya claimed by Abdul Rahaman Lebbe, Utenneliyadda claimed by D. B. R. Wijesekara and others ; on the east by Utennegodawatta claimed by D. B. R. Wijesekara, Gangodawatta claimed by D. B. R. Wijesekara and others ; on the south by Yapitakandakele belonging to Crown, Haldolemulla claimed by D. B. R. Wijesekara and others ; on the west by Haldolemulla claimed by D. B. R. Wijesekara and others, Berawagoda claimed by D. B. R. Wijesekara and others.

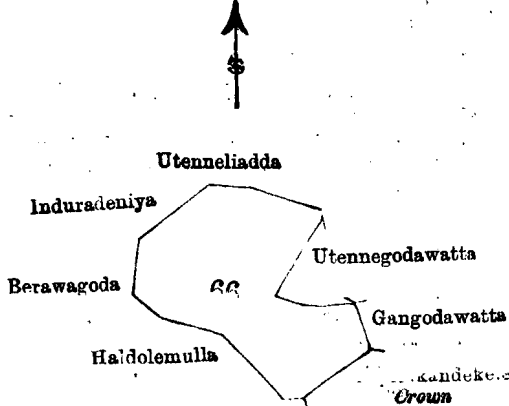
බිම්බවිස.	මුල් සිතියම 169.	බිම්බරට.
66	ඉබ්බම නම.	අ. රු. ප.
...	උතැන්තේගොඩවත්ත	...
...	...	4 3 20

මෙම මායිම—උතුරට අබ්දුල් රමන් ලොබ්බේ විසින් අයිතිවාසිකම්කීයන ඉන්දුරදෙනියද, ඩී. ඩී. ආර්. විජේසේකර සහ තවත් අය විසින් අයිතිවාසිකම්කීයන උතැන්තේගොඩවත්තද, නැගෙනහිරට ඩී. ඩී. ආර්. විජේසේකර විසින් අයිතිවාසිකම්කීයන උතැන්තේගොඩවත්තද, ඩී. ඩී. ආර්. විජේසේකර සහ තවත් අය විසින් අයිතිවාසිකම්කීයන ගෝගොඩවත්තද; දකුණට රජසන්තක යාපිටකන්දේකැලේද, ඩී. ඩී. ආර්. විජේසේකර සහ තවත් අය විසින් අයිතිවාසිකම්කීයන හල්දෙලේමුල්ලද; බස්නාහිරට ඩී. ඩී. ආර්. විජේසේකර සහ තවත් අය විසින් අයිතිවාසිකම්කීයන හල්දෙලේමුල්ලද, ඩී. ඩී. ආර්. විජේසේකර සහ තවත් අය විසින් අයිතිවාසිකම්කීයන බේරවාගොඩද.

විෂයම පටන් 169.

காணித்துண்டு.	காணியின் பெயர்.	வිசாலம். ஏ. ரு. ப.
66	உத்தேன்னேகோடகேன	4 3 20

எல்லைகளாவன : வடக்கு-அப்துல்ரஹிமான் லெப்பை உருத்துப்பேசும் இந்துரத்தேனிய, டி. பி. ஆர். விசயசேகரவும் மறுபேரும் உருத்துப்பேசும் உத்தேன்னேவியத்த ; கிழக்கு-டி. பி. ஆர். விசயசேகர உருத்துப்பேசும் உத்தேன்னேகோடவத்தை, டி. பி. ஆர். விசயசேகரவும் மறுபேரும் உருத்துப்பேசும் கங்கோடவத்தை ; தெற்கு-ரூபக்ரூரிய யப்பிற் றகந்தேகல, டி. பி. ஆர். விசயசேகரவும் மறுபேரும் உருத்துப்பேசும் கல்தொலேமுல்ல ; மேற்கு-டி. பி. ஆர். விசயசேகரவும் மறுபேரும் உருத்துப்பேசும் கல்தொலேமுல்ல, டி. பி. ஆர். விசயசேகரவும் மறுபேரும் உருத்துப்பேசும் பெரவாகோட.



Scale of 8 Chains to an Inch.

Situation : Matugobe village in Morawak korale.  
Preliminary plan. 169.

Lot.	Name of Land.	Extent. A. R. P.
66	Utennegodahena	4 3 20

Sheet 10  
34—42

Surveyor-General's Office,  
Colombo, August 12, 1905.

J. B. M. RIDOUT,  
for Surveyor-General.

VII.

Preliminary plan 169.

Lot.	Name of Land.	Extent. A. R. P.
71	Keenagahahena	2 1 5

and bounded as follows : on the north by Badullagahakumbura claimed by D. B. R. Wijesekara and others ; on the east by Polgasmulla claimed by Welganga Acharige Jiwate and others ; on the south by Pothumullehena belonging to Crown, Deniyayekele belonging to Crown, Doleliyadda claimed by D. A. W. Ratnayaka ; on the west by Doleliyadda claimed by D. A. W. Ratnayaka, Gedarakumbura claimed by D. A. W. Ratnayaka.

මුල් සිතියම 169.

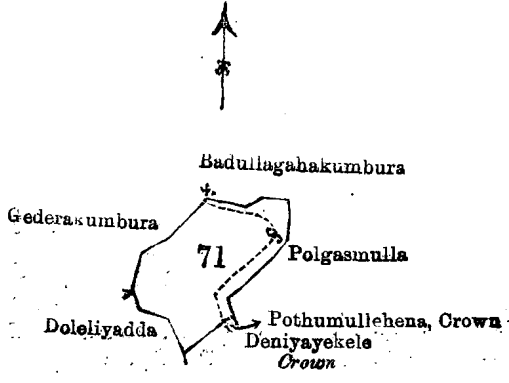
බිම්කවිලිය.	ඉඩබිම නම.	විම්තරම. අ. රු. ප.
71	කීනගහහේන	2 1 5

මීට මායිම්.—උතුරට ඩී. ඩී. ආර්. විජේසේකර සහ තවත් අය විසින් අයිතිවාසිකම්කීයන බදුල්ලගහකුඹුරද; නැගෙනහිරට වෙල්ගන්ගොඩආචාරිගේ ජීවති සහ තවත් අය විසින් අයිතිවාසිකම්කීයන පොල්ගස්මුල්ලද; දකුණට රජසත්තක පොතුමුල්ලේනෙද, රජසත්තක දෙනියායකැලේද, ඩී. ඒ. ඩබ්ලිවු. රත්නායක විසින් අයිතිවාසිකම් කීයන දොලේලියද්ද; බස්නාහිරට ඩී. ඒ. ඩබ්ලිවු. රත්නායක විසින් අයිතිවාසිකම්කීයන දොලේලියද්ද; ඩී. ඒ. ඩබ්ලිවු. රත්නායක විසින් අයිතිවාසිකම්කීයන ගෙදරකුඹුරද.

පිරිම පටුම 169.

කාණිත්තුව	කාණියින් පටුම.	විෂාලය. අ. රු. ප.
71	කීනගහහේන	2 1 5

අවමකාණාචාරය : වැදගත්-උ. ඒ. ජී. විජයසේකරාදී මහත්මයාණන් මහජන මුදල් කොමිෂන් සභාවට පත්වූ පුද්ගලයන්; කිසිදු බලකොටසකට ජාතික සේවාවේදී මහජන මුදල් කොමිෂන් සභාවට පත්වූ පුද්ගලයන්; මෙහිදී-මුදල් කොමිෂන් සභාවට පත්වූ පුද්ගලයන්, මුදල් කොමිෂන් සභාවට පත්වූ පුද්ගලයන්, ම. ආ. උපදේශන මණ්ඩලයේ මහජන මුදල් කොමිෂන් සභාවට පත්වූ පුද්ගලයන්; මෙහිදී-උ. ආ. උපදේශන මණ්ඩලයේ මහජන මුදල් කොමිෂන් සභාවට පත්වූ පුද්ගලයන්.



Scale of 8.Chains to an Inch.

Situation : Matugobe village in Morawak korale.  
Preliminary plan 169.

Lot.	Name of Land.	Extent. A. R. P.
71	Keenagahahena	2 1 5

Sheet O 10  
34—42

Surveyor-General's Office,  
Colombo, August 12, 1905.

J. B. M. RIDOUT,  
for Surveyor-General.

VIII.

Preliminary plan 169.

Lot.	Name of Land.	Extent.	
		A.	R. P.
67	Haldolemulladeniya ..	0	1 25
74	Potumullehena ..	3	1 15
77	Yapitakandekela and Deniyayekele ..	149	3 5
		153	2 5

and bounded as follows : on the north by Pitadeniya claimed by Mohamadu Lebbe Marikar Maru Ismail, Katuwanagedeniya belonging to Crown, Katuwanagedeniya claimed by Eregodage Sami Appu, Berawagoda-kumbura (T.P. 142,035), Berawagoda claimed by D. B. R. Wijesekara and others, Haldolamulla claimed by D. B. R. Wijesekara and others, Uttennegadahena claimed by D. A. W. Ratnayaka, Gangodawatta claimed by D. B. R. Wijesekara, Ambagahawalakada claimed by Don Tedrisi Rupasinha, Gederakumbura claimed by D. A. W. Ratnayaka, Dolaliyadda claimed by D. A. W. Ratnayaka, Vidana-Arachchi, Keenagahahena claimed by D. B. R. Wijesekara, Polgasmulla claimed by Welgangoda Acharige Jiwate and others, Nasnarangahadeniya (encroachment by Don Tiadoris Jayawardana and others), Nasnarangahadeniya (T.P. 95,497), Nasnarangahadeniya (encroachment by Don Siadoris Jayawardana and others); on the east by Potumullehena belonging to Crown, approach road to the resthouse, Pitamullawatta acquired by Crown (part of original T.P. 77,492), the road from Galle to Deniyaya, T.P. 77,365 (Pitamulladeniya), Deniyayekele belonging to Crown; on the south by Deniyayekele belonging to Crown, the Yapitakandedola, Yamangegederawatta alias Tennewatta claimed by D. A. W. Ratnayaka and others, Hinnarangahawatta claimed by D. A. W. Ratnayaka and others, Gallendawatta claimed by D. A. W. Ratnayaka and others, Udakumbura claimed by Crown and by D. A. W. Ratnayaka and others, Deniyayekele declared the property of the Crown under the Waste Lands Ordinance, the village limit of Kotapola : on the west by the village limit of Pallegama.

මුල් සිතියම 169.

බිම්කවචිය.	ඉඩමේ නම.	බිම්තරම.	
		අ.	ර. ප.
67	හල්දෙල්ලේදෙණිය	0	1 25
74	පොතුමුල්ලේහේන	3	1 15
77	යාපිටකන්දේකැලේ සහ දෙනියාගේකැලේ	149	3 5
		153	2 5

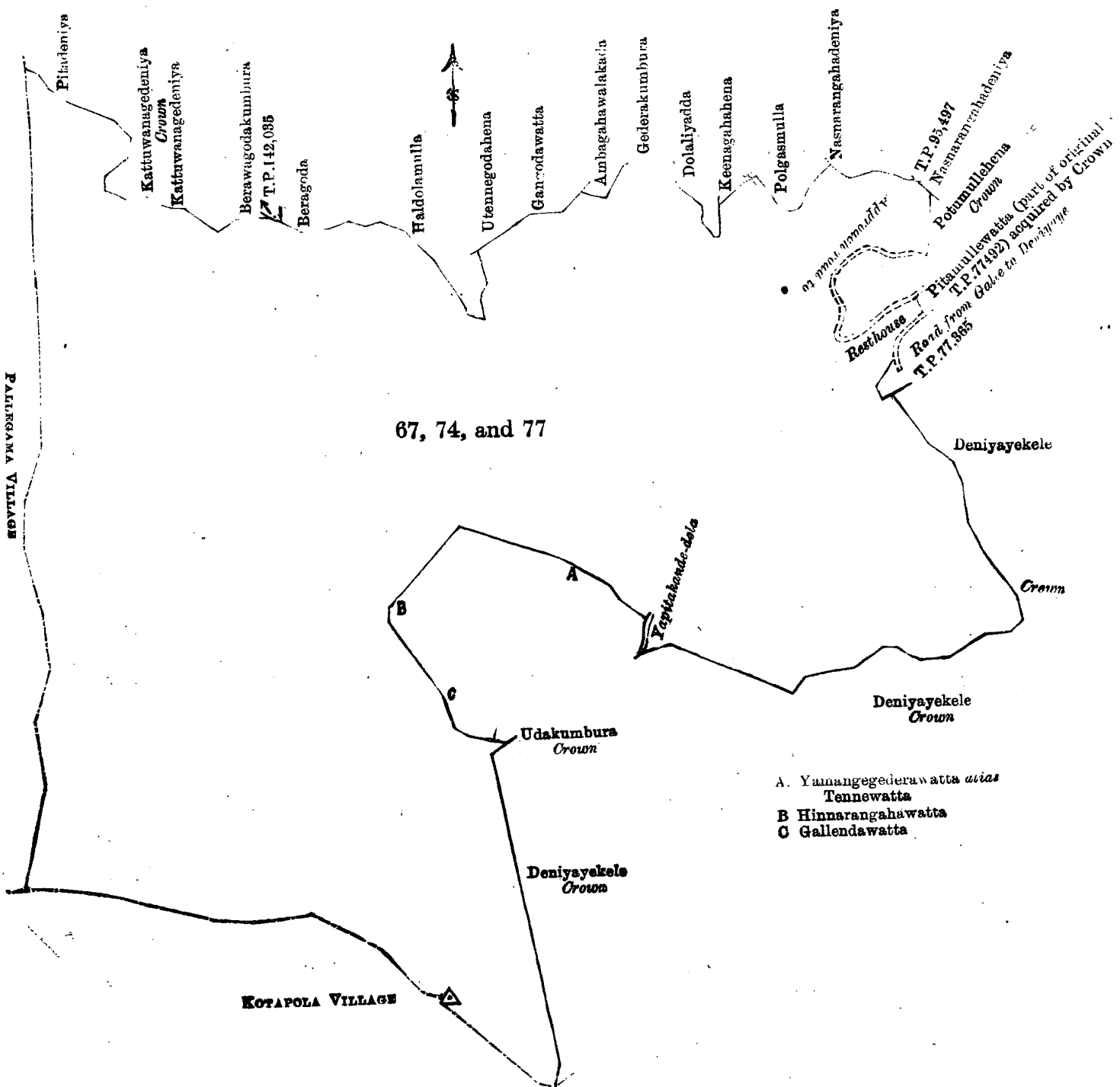
මීට මායිම්.—උතුරට මහමදු ලෙඩබේ මරික්කාර මාරු ඉස්මයිල් විසින් අයිතිවාසිකම්කීයන පිටදෙණියද. රජසන්තක කටුවනාගේදෙනියද, ඇරගොඩගේ සාමිඅප්පු විසින් අයිතිවාසිකම්කීයන කටුවනගේදෙනියද, බෙරවා ගොඩකුඹුරද, (142,035 පිඹුරු කඩදසියේ ජෙන ඉඩම), ඩී. ඩී. ආර්. විජේසේකර සහ තවත් අය විසින් අයිතිවාසිකම් කීයන බෙරවාගොඩද, ඩී. ඩී. ආර්. විජේසේකර සහ තවත් අය විසින් අයිතිවාසිකම්කීයන හල්දෙල්ලේද, ඩී. ජී. ඩබ්ලිව්. රත්නායක විසින් අයිතිවාසිකම්කීයන උනානගොඩගේනද, ඩී. ඩී. ආර්. විජේසේකර විසින් අයිතිවාසිකම් කීයන හේනගොඩවත්තද, දෙන් තේදිස් රූපසිංහ විසින් අයිතිවාසිකම්කීයන අඹහවලකඩද, ඩී. ජී. ඩබ්ලිව්. රත්නායක විසින් අයිතිවාසිකම්කීයන ගෙදරකුඹුරද, ඩී. ජී. ඩබ්ලිව්. රත්නායක විදනආරවිච්චි විසින් අයිතිවාසිකම්කීයන දෙලලියද්දද, ඩී. ඩී. ආර්. විජේසේකර විසින් අයිතිවාසිකම්කීයන කිනහගේනද, වෙල්හේනගොඩආවාරිගේ ජීවති සහ තවත් අය විසින් අයිතිවාසිකම්කීයන පොල්හේනමුල්ලද, දෙන් තියපෙරිස් ජයවර්ධන සහ තවත් අය විසින් වැඩි පුර අල්ලාගන තිබෙන නස්නාරත්තගොඩදෙනියද, (95,497 පිඹුරු කඩදසියේ ජෙන ඉඩම), දෙන් තියපෙරිස් ජයවර්ධන සහ තවත් අය විසින් වැඩිපුර අල්ලාගන තිබෙන නස්නාරත්තගොඩදෙනියද; නැගෙනහිරට රජසන්තක පොතුමුල්ලේ හේනද, නානායමට යන පාරද, ආණ්ඩුව විසින් අරගන තිබෙන පිටමුල්ලවත්තද (77,492 මුල් පිඹුරු කඩදසියේ කොටසක්) හාල්ලේ සිට දෙනියාගට යන පාරද, 77,365 පිඹුරු කඩදසියේ ජෙන ඉඩමද (පිටමුල්ලදෙනිය) රජසන්තක දෙනියාගේකැලේද; දකුණට රජසන්තක දෙනියාගේකැලේද, යාපිටකන්දේදෙල්ලද, ඩී. ජී. ඩබ්ලිව්. රත්නායක සහ තවත් අය විසින් අයිතිවාසිකම්කීයන යමත්ගේගෙදරවත්ත නොහොත් තැන්පේවත්තද, ඩී. ජී. ඩබ්ලිව්. රත්නායක සහ තවත් අය විසින් අයිතිවාසිකම්කීයන හිත්තාරත්තවත්තද, ඩී. ජී. ඩබ්ලිව්. රත්නායක සහ තවත් අය විසින් අයිතිවාසිකම්කීයන හල්ලේදෙනියද, ඩී. ජී. ඩබ්ලිව්. රත්නායක සහ තවත් අය විසින්ද ආණ්ඩුව විසින්ද අයිතිවාසිකම් කීයන උඩකුඹුරද, මුඩ්බිම් සම්බන්ධ ආඥාපණය යටතේ ආණ්ඩුවට අයිතියකින ප්‍රසිඛකලාඩු දෙනියාගේකැලේද, කොටපොල යන ගමේ මඹඉමද; ඔස්නාඉරට පල්ලේගම යන ගමේ මඹඉමද.

ව්‍යුහය පටුම් 169.

කාණ්ඩ්‍යය.	කාණ්ඩ්‍යයේ පේර.	විශාලය.
		අ. ර. ප.
67	කල්දොලේදෙණිය	0 1 25
74	පොතුමුල්ලේහේන	3 1 15
77	යාපිටකන්දේදෙල්ලේදෙනියාගේදෙනියාද	149 3 5
		153 2 5

ඉඩමකොටස : වැටුප්-මසකට මහලොව පොළොව මාරුකාර මාරු ඉස්මයිල් විසින් අයිතිවාසිකම්කීයන පිටදෙණියද. රජසන්තක කටුවනාගේදෙනියද, ඇරගොඩගේ සාමිඅප්පු විසින් අයිතිවාසිකම්කීයන කටුවනගේදෙනියද, බෙරවා ගොඩකුඹුරද, (142,035 පිඹුරු කඩදසියේ ජෙන ඉඩම), ඩී. ඩී. ආර්. විජේසේකර සහ තවත් අය විසින් අයිතිවාසිකම් කීයන බෙරවාගොඩද, ඩී. ඩී. ආර්. විජේසේකර සහ තවත් අය විසින් අයිතිවාසිකම්කීයන හල්දෙල්ලේද, ඩී. ජී. ඩබ්ලිව්. රත්නායක විසින් අයිතිවාසිකම්කීයන උනානගොඩගේනද, ඩී. ඩී. ආර්. විජේසේකර විසින් අයිතිවාසිකම් කීයන හේනගොඩවත්තද, දෙන් තේදිස් රූපසිංහ විසින් අයිතිවාසිකම්කීයන අඹහවලකඩද, ඩී. ජී. ඩබ්ලිව්. රත්නායක විසින් අයිතිවාසිකම්කීයන ගෙදරකුඹුරද, ඩී. ජී. ඩබ්ලිව්. රත්නායක විදනආරවිච්චි විසින් අයිතිවාසිකම්කීයන දෙලලියද්දද, ඩී. ඩී. ආර්. විජේසේකර විසින් අයිතිවාසිකම්කීයන කිනහගේනද, වෙල්හේනගොඩආවාරිගේ ජීවති සහ තවත් අය විසින් අයිතිවාසිකම්කීයන පොල්හේනමුල්ලද, දෙන් තියපෙරිස් ජයවර්ධන සහ තවත් අය විසින් වැඩි පුර අල්ලාගන තිබෙන නස්නාරත්තගොඩදෙනියද, (95,497 පිඹුරු කඩදසියේ ජෙන ඉඩම), දෙන් තියපෙරිස් ජයවර්ධන සහ තවත් අය විසින් වැඩිපුර අල්ලාගන තිබෙන නස්නාරත්තගොඩදෙනියද; නැගෙනහිරට රජසන්තක පොතුමුල්ලේ හේනද, නානායමට යන පාරද, ආණ්ඩුව විසින් අරගන තිබෙන පිටමුල්ලවත්තද (77,492 මුල් පිඹුරු කඩදසියේ කොටසක්) හාල්ලේ සිට දෙනියාගට යන පාරද, 77,365 පිඹුරු කඩදසියේ ජෙන ඉඩමද (පිටමුල්ලදෙනිය) රජසන්තක දෙනියාගේකැලේද; දකුණට රජසන්තක දෙනියාගේකැලේද, යාපිටකන්දේදෙල්ලද, ඩී. ජී. ඩබ්ලිව්. රත්නායක සහ තවත් අය විසින් අයිතිවාසිකම්කීයන යමත්ගේගෙදරවත්ත නොහොත් තැන්පේවත්තද, ඩී. ජී. ඩබ්ලිව්. රත්නායක සහ තවත් අය විසින් අයිතිවාසිකම්කීයන හිත්තාරත්තවත්තද, ඩී. ජී. ඩබ්ලිව්. රත්නායක සහ තවත් අය විසින් අයිතිවාසිකම්කීයන හල්ලේදෙනියද, ඩී. ජී. ඩබ්ලිව්. රත්නායක සහ තවත් අය විසින්ද ආණ්ඩුව විසින්ද අයිතිවාසිකම් කීයන උඩකුඹුරද, මුඩ්බිම් සම්බන්ධ ආඥාපණය යටතේ ආණ්ඩුවට අයිතියකින ප්‍රසිඛකලාඩු දෙනියාගේකැලේද, කොටපොල යන ගමේ මඹඉමද; ඔස්නාඉරට පල්ලේගම යන ගමේ මඹඉමද.

உரிமைப்படத்தில் கண்டிருக்கும்) பிற்புறமல்லதெனிய, முடிக்குரிய தெனியாயேகேலே; தெற்கு-முடிக்குரிய தெனியாயேகேலே, யாப்பிறகந்தெனால என்னும் ஆருவி, உ. ஏ. டபிள்யூ. மத்யகவும் மறுபெரும் உருத்தப்பேசும் யமங்கேகேலே, தரவத்தை அல்லது தென்னவத்தை, உ. ஏ. டபிள்யூ. மத்யகவும் மறுபெரும் உருத்தப்பேசும் கிண்தற்காவத்தை, உ. ஏ. டபிள்யூ. மத்யகவும் மறுபெரும் உருத்தப்பேசும் கல்வெந்தவத்தை, முடியாரும் உ. ஏ. டபிள்யூ. மத்யகவும் மறுபெரும் உருத்தப்பேசும் உட்கும்புற, முடிக்குரிய தெனியாயேகேலே, கொட்டாப்பொலக் கிராம எல்லை; தெற்கு-பல்லைகமக் கிராம எல்லை.



67, 74, and 77

- A. Yamangegederawatta alias Tennewatta
- B Hinnarangahawatta
- C Gallendawatta

Scale of 8 Chains to an Inch.  
 Situation : Matugobe village in Morawak korale.  
 Preliminary plan 169.

Lot.	Name of Land.	Extent.		
		A.	R.	P.
67 ..	Haldolemulleadeniya ..	0	1	25
74 ..	Potumullehena ..	3	1	15
77 ...	Yapitakandekele and Deniyayekele ..	149	3	5
		<b>153</b>	<b>2</b>	<b>5</b>

Sheets O 34-42 & O 50-58

Surveyor-General's Office,  
 Colombo, August 12, 1905.  
 2,311

J. B. M. RIDOUT,  
 for Surveyor-General.  
 Matara S. O. 33—1905

Notice under "The Waste Lands Ordinances of 1897, 1899, 1900, and 1903."

TAKE notice, that unless within three months from the 29th day of September, 1905, the persons, if any, who claim any interest in the lands hereinafter mentioned or in any one or more of such lands or to some interest therein, make claim in person or in writing to the said lands or any of them or to some interest therein to J. G. Fraser, Esq., Special Officer appointed under section 28 of "The Waste Lands Ordinances, 1897, 1899, 1900, and 1903," at his office at Hill House, Mutwal, Colombo :

Such Special Officer, in pursuance of the powers vested in him by the said Ordinances, will declare by writing under his hand that the said lands or such of them, as to which no claim has been made, are the property of the Crown.

J. G. FRASER,  
Special Officer.

Description of the Lands referred to.

The following lots situated in the village of Patawala in the Morawak korale of the Matara District, in the Southern Province, as described in the annexed certified tracings :—

I.  
Preliminary plan 117.

Lot.	Name of Land.	Extent.	
		A.	R. P.
30	Palledeniya	0	1 18

and bounded as follows: on the north by Palledeniya claimed by Muramudalige Don Dines, Talagaha-hena claimed by Muramudalige Don Lewis and others; on the east by Hinetiliadda claimed by Muramudalige Don Lewis; on the south by Kadumantennehena belonging to Crown; on the west by Palledeniya claimed by Muramudalige Don Dines.

මේ 1905 ක්වූ සැප්තැම්බ් 29 වෙනි දින පටන් තුන්මාසයක් ඇතුළතදී මෙහි පහත දක්වන ඉඩම්වලට නො  
 කොන් ඉන් එකකට නොහොත් වැඩිගණනකට යම් අයිතිවාසිකමක් තිබෙන යම් අයවල් ඇත්නම් ඒ අය විසින්  
 මුහුණ දී සම්බන්ධ වී 1897, 1899, 1900 සහ 1903 වෛ අභ්‍යන්තර 28 වෙනි වගන්තියේ ප්‍රකාරයට පත්කරණු ලැබූ  
 විශේෂ මන්ත්‍රීවරයානන්තරයෙන් කොළඹ මෝදර හිල් හවුස්හි කන්හෝරුවේදී ජේ. ජී. ෆ්‍රේසර් උන්නාන්තරයේ  
 ගේ ඉදිරිපිට ඇවිත් පෙනිසිට හෝ ලියවිල්ලකින් එහි ඉඩම්වලට නොහොත් ඊට ඇති යම් කොටසකට කිසි අයිති  
 වාසිකමක් පෙන්වා සිටින්නට නොයෙදුනොත්, එහි විශේෂ මන්ත්‍රීවරයානන්තරයෙන් ඉහතකී අභ්‍යන්තර 28 වෙනි  
 වගන්තියේ මට්ටමට ප්‍රකාරයට අයිතිවාසිකම් නොසිතා එහි ඉඩම් එක්කෝ එයින් අයිතිවාසිකමක් ගෙණහැර දක්  
 වන්නට නොයෙදුන සෑම ඉඩම් රජසන්තක ඉඩම් හැටියට උන්නාන්තරයේ අත්සන ඇති ලියවිල්ලකින් උන්නාන්තරයේ  
 විසින් ප්‍රකාශකරණ බව මෙයින් දැනගත හැකි.

ජේ. ජී. ෆ්‍රේසර්,  
විශේෂ මන්ත්‍රීවරයානන්තරයේ.

ඉඩම්වල තොරතුරු.

දකුණු දිසාවේ මහරාජ දිස්ත්‍රික්කේ මොරවක්කෝරලේ පානවල යන ගම පිහිටා තිබෙන මීට අමුණාසු සහතික  
 සිතියම්වලට අදාළ වන මෙහි පහත දක්වන බිම්වලට, එනම් :—

I.  
මුල් සිතියම 117.

බිම්වල නම.	ඉඩම් වර්ගය.	බිම්වල.	
		අ. රූ.	ප.
30	පල්ලේදෙනිය...	0	1 18

මීට මායිම්— උතුරට මුරමුදලියේ දෙසන් දිනෙස් විසින් අයිතිවාසිකම්කිසි පල්ලේදෙනියවත්තද, මුරමුදලියේ  
 දෙසන් එවිස් සහ තවත් අය විසින් අයිතිවාසිකම්කිසි කුලගහඉන්තද; නැගෙනහිරට මුරමුදලියේ දෙසන් එවිස් විසින්  
 අයිතිවාසිකම්කිසි නිකුට්ටියද; දකුණට රජසන්තක කඩුවන්තැන්තරයේතද. බස්නාහිරට මුරමුදලියේ දෙසන්  
 දිනෙස් විසින් අයිතිවාසිකම්කිසි පල්ලේදෙනියවත්තද.

මුහුණ දී සම්බන්ධ වීමට නොහොත් ඉන් එකකට නොහොත් වැඩිගණනකට යම් අයිතිවාසිකමක් තිබෙන යම් අයවල් ඇත්නම් ඒ අය විසින්  
 මුහුණ දී සම්බන්ධ වී 1897, 1899, 1900 සහ 1903 වෛ අභ්‍යන්තර 28 වෙනි වගන්තියේ ප්‍රකාරයට පත්කරණු ලැබූ  
 විශේෂ මන්ත්‍රීවරයානන්තරයෙන් කොළඹ මෝදර හිල් හවුස්හි කන්හෝරුවේදී ජේ. ජී. ෆ්‍රේසර් උන්නාන්තරයේ  
 ගේ ඉදිරිපිට ඇවිත් පෙනිසිට හෝ ලියවිල්ලකින් එහි ඉඩම්වලට නොහොත් ඊට ඇති යම් කොටසකට කිසි අයිති  
 වාසිකමක් පෙන්වා සිටින්නට නොයෙදුනොත්, එහි විශේෂ මන්ත්‍රීවරයානන්තරයෙන් ඉහතකී අභ්‍යන්තර 28 වෙනි  
 වගන්තියේ මට්ටමට ප්‍රකාරයට අයිතිවාසිකම් නොසිතා එහි ඉඩම් එක්කෝ එයින් අයිතිවාසිකමක් ගෙණහැර දක්  
 වන්නට නොයෙදුන සෑම ඉඩම් රජසන්තක ඉඩම් හැටියට උන්නාන්තරයේ අත්සන ඇති ලියවිල්ලකින් උන්නාන්තරයේ  
 විසින් ප්‍රකාශකරණ බව මෙයින් දැනගත හැකි.

ජේ. ජී. ෆ්‍රේසර්,  
විශේෂ මන්ත්‍රීවරයානන්තරයේ.

සඳහා කාණිකවත් ව්‍යාපාරය.

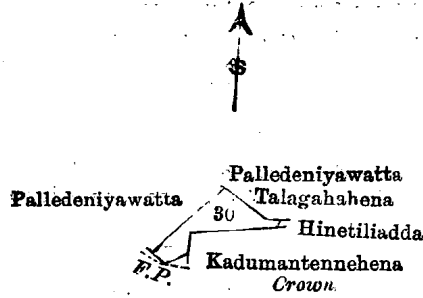
මෙහි මාකාණය මාත්‍රයෙන් මුහුණ දීමට නොහොත් ඉන් එකකට නොහොත් වැඩිගණනකට යම් අයිතිවාසිකමක් තිබෙන යම් අයවල් ඇත්නම් ඒ අය විසින්  
 මුහුණ දී සම්බන්ධ වී 1897, 1899, 1900 සහ 1903 වෛ අභ්‍යන්තර 28 වෙනි වගන්තියේ ප්‍රකාරයට පත්කරණු ලැබූ  
 විශේෂ මන්ත්‍රීවරයානන්තරයෙන් කොළඹ මෝදර හිල් හවුස්හි කන්හෝරුවේදී ජේ. ජී. ෆ්‍රේසර් උන්නාන්තරයේ  
 ගේ ඉදිරිපිට ඇවිත් පෙනිසිට හෝ ලියවිල්ලකින් එහි ඉඩම්වලට නොහොත් ඊට ඇති යම් කොටසකට කිසි අයිති  
 වාසිකමක් පෙන්වා සිටින්නට නොයෙදුනොත්, එහි විශේෂ මන්ත්‍රීවරයානන්තරයෙන් ඉහතකී අභ්‍යන්තර 28 වෙනි  
 වගන්තියේ මට්ටමට ප්‍රකාරයට අයිතිවාසිකම් නොසිතා එහි ඉඩම් එක්කෝ එයින් අයිතිවාසිකමක් ගෙණහැර දක්  
 වන්නට නොයෙදුන සෑම ඉඩම් රජසන්තක ඉඩම් හැටියට උන්නාන්තරයේ අත්සන ඇති ලියවිල්ලකින් උන්නාන්තරයේ  
 විසින් ප්‍රකාශකරණ බව මෙයින් දැනගත හැකි.

I.  
විෂය මාලාව 117.

කාණිකවත්.	කාණිකවත් ව්‍යාපාරය.	විෂය මාලාව.	
		අ. රූ.	ප.
30	පල්ලේදෙනිය...	0	1 18

මෙහි මාකාණය මාත්‍රයෙන් මුහුණ දීමට නොහොත් ඉන් එකකට නොහොත් වැඩිගණනකට යම් අයිතිවාසිකමක් තිබෙන යම් අයවල් ඇත්නම් ඒ අය විසින්  
 මුහුණ දී සම්බන්ධ වී 1897, 1899, 1900 සහ 1903 වෛ අභ්‍යන්තර 28 වෙනි වගන්තියේ ප්‍රකාරයට පත්කරණු ලැබූ  
 විශේෂ මන්ත්‍රීවරයානන්තරයෙන් කොළඹ මෝදර හිල් හවුස්හි කන්හෝරුවේදී ජේ. ජී. ෆ්‍රේසර් උන්නාන්තරයේ  
 ගේ ඉදිරිපිට ඇවිත් පෙනිසිට හෝ ලියවිල්ලකින් එහි ඉඩම්වලට නොහොත් ඊට ඇති යම් කොටසකට කිසි අයිති  
 වාසිකමක් පෙන්වා සිටින්නට නොයෙදුනොත්, එහි විශේෂ මන්ත්‍රීවරයානන්තරයෙන් ඉහතකී අභ්‍යන්තර 28 වෙනි  
 වගන්තියේ මට්ටමට ප්‍රකාරයට අයිතිවාසිකම් නොසිතා එහි ඉඩම් එක්කෝ එයින් අයිතිවාසිකමක් ගෙණහැර දක්  
 වන්නට නොයෙදුන සෑම ඉඩම් රජසන්තක ඉඩම් හැටියට උන්නාන්තරයේ අත්සන ඇති ලියවිල්ලකින් උන්නාන්තරයේ  
 විසින් ප්‍රකාශකරණ බව මෙයින් දැනගත හැකි.

මෙහි මාකාණය මාත්‍රයෙන් මුහුණ දීමට නොහොත් ඉන් එකකට නොහොත් වැඩිගණනකට යම් අයිතිවාසිකමක් තිබෙන යම් අයවල් ඇත්නම් ඒ අය විසින්  
 මුහුණ දී සම්බන්ධ වී 1897, 1899, 1900 සහ 1903 වෛ අභ්‍යන්තර 28 වෙනි වගන්තියේ ප්‍රකාරයට පත්කරණු ලැබූ  
 විශේෂ මන්ත්‍රීවරයානන්තරයෙන් කොළඹ මෝදර හිල් හවුස්හි කන්හෝරුවේදී ජේ. ජී. ෆ්‍රේසර් උන්නාන්තරයේ  
 ගේ ඉදිරිපිට ඇවිත් පෙනිසිට හෝ ලියවිල්ලකින් එහි ඉඩම්වලට නොහොත් ඊට ඇති යම් කොටසකට කිසි අයිති  
 වාසිකමක් පෙන්වා සිටින්නට නොයෙදුනොත්, එහි විශේෂ මන්ත්‍රීවරයානන්තරයෙන් ඉහතකී අභ්‍යන්තර 28 වෙනි  
 වගන්තියේ මට්ටමට ප්‍රකාරයට අයිතිවාසිකම් නොසිතා එහි ඉඩම් එක්කෝ එයින් අයිතිවාසිකමක් ගෙණහැර දක්  
 වන්නට නොයෙදුන සෑම ඉඩම් රජසන්තක ඉඩම් හැටියට උන්නාන්තරයේ අත්සන ඇති ලියවිල්ලකින් උන්නාන්තරයේ  
 විසින් ප්‍රකාශකරණ බව මෙයින් දැනගත හැකි.



Scale of 8 Chains to an Inch.

Situation : Patawala village in Morowak korale of the Matara District.

Preliminary plan 117.

Lot.	Name of Land.	Extent. A. R. P.
30	Palledeniya	0 1 18

Sheet O<sup>9</sup><sub>40-48</sub>

Surveyor-General's Office,  
Colombo, August 26, 1905.

J. B. M. RIDOUT,  
for Surveyor-General.

II.

Preliminary plan 117.

Lot.	Name of Land.	Extent. A. R. P.
22	Jambugaswattehena	0 0 14

and bounded as follows : on the north by a stream ; on the east by T.P. 182,452 ; on the south by Jambugaswattehena ; on the west by a stream.

මුල් සිතියම 117


මිමකවටිය.	ඉඩම් නම.	විමකරම. අ. රු. ප.
22	ජම්බුගස්වත්තේන	0 0 14

මෙම මාසිම්—ඊරට ඇලක්ද; නැගෙනහිරට 182,452 පිඹුරුකඩදසියේ ජෙන ඉඩමද; දකුණට ජම්බුගස්වත්තේනද; බස්නාහිරට ඇලක්ද.

பிரதம படம் 117.

காணித்துண்டு.	காணியின் பெர்.	விசாலம். அ. ரு. ப.
22	ஜம்புகஸ்வத்தேகன	0 0 14

எல்லைகளாவன : வடக்கு-ஓர் ஆறு ; கிழக்கு-182,452 ம் உரிமைப்படத்தில் கண்டிருக்கும் காணி ; தெற்கு-ஜம்புகஸ்வத்தேகன ; மேற்கு-ஓர் ஆறு.



Scale of 8 Chains to an on Inch

Situation : Patawala village in Morowak korale of the Matara District.

Preliminary plan 117.

Lot.	Name of Land.	Extent. A. R. P.
22	Jambugaswattahena	0 0 14

Sheet O<sup>9</sup><sub>40-48</sub>

Surveyor-General's Office,  
Colombo, August 26, 1905.

J. B. M. RIDOUT,  
for Surveyor-General.

Notice under "The Waste Lands Ordinances of 1897, 1899, 1900, and 1903."

TAKE notice, that unless within three months from the 29th day of September, 1905, the persons, if any, who claim any interest in the lands hereinafter mentioned or in any one or more of such lands or to some interest therein, make claim in person or in writing to the said lands or any of them or to some interest therein to J. G. Fraser, Esq., Special Officer appointed under section 28 of "The Waste Lands Ordinances, 1897, 1899, 1900, and 1903," at his office at Hill House, Mutwal, Colombo :

Such Special Officer, in pursuance of the powers vested in him by the said Ordinances, will declare by writing under his hand that the said lands or such of them, as to which no claim has been made, are the property of the Crown.

J. G. FRASER,  
Special Officer.

Description of the Lands referred to.

The following lots situated in the village of Radawela in the Kandaboda pattu of the Matara District, in the Southern Province, as described in the annexed certified tracing :—

Preliminary plan 100.

Lot.	Name of Land.	Extent.		
		A.	R.	P.
21 ..	Ginigalodahena, Tennapitahena, Vitanadolahena ..	0	2	21
22 ..	Galgodahena, Kitanadolahena, Madittahena, Galketiya-hena, Pitamagehena, Hinadeniyamedakuttiya, Dehigahahena, Matamuhena, Millakolamandiya, Tip-polehena, Dalugalakele, Ginigalodahena ..	217	1	1
22a ..	matamunena ..	5	0	2
22f ..	Madittahena ..	9	3	4
23 ..	Kukula-andugala ..	0	0	19
		234	3	33

and bounded as follows : on the north by Hindolahena belonging to Rubasinghe Don Carolis and others, the Hindola, Mutamuhena belonging to Rubasinghe Don Carolis, Dehigahahena belonging to ditto and others, the Balayawattedola, Maragahahena belonging to Rajapakse Don Carolis, Sattagalayamulla claimed by Don Adirian Ranaweera and others, Bulugahahena belonging to Don Adirian Ranaweera, Police Officer, Bulugahahena belonging to ditto, Iriyagahamaditta claimed by Rubasinghe Don Carolis and others, Millagahadeniya claimed by Rajapakse Don Carolis and others, Maragahadeniya claimed by Ranaweera Don Andris and others, Hilladeniya claimed by Ranaweera Don Andris, Paluwatthahena claimed by Kalugamage Babunhamy, Udahawatta claimed by ditto, Kanankangewatta claimed by Don Adirian Ranaweera, Police Officer, Pelawatta claimed by ditto and Ranaweera Don Elias and others, Hakmanagewatta claimed by Don Adirian Ranaweera, Police Officer, Kokmadugedeniya claimed by ditto, Hakmanagewatta *alias* Egodawatta claimed by Rubasinghe Don Carolis, Gamagewatta claimed by Don Dias Sedara, Tennapitahena belonging to Rubasinghe Don Carolis (T.P. 193,990), Gammeddewatta claimed by Giganage Maha Babune and others, Tennapitahena belonging to Rubasinghe Don Carolis (T.P. 193,991), Udumullewatthahena claimed by Rubasinghe Don Carolis ; on the east by Patoldeniyawattahena claimed by Rubasinghe Don Carolis and others, Maddittehena claimed by Rubasinghe Don Carolis, Kirimadahena sold by the Crown to Rubasinghe Don Carolis (P.P. 5,738/13,951), Kirimadahena sold by the Crown to ditto (P.P. 5,738/13,952), the village limit of Pallawela ; on the south by the village limit of Pallawela, Pissadeniya *alias* Galagawadeniya claimed by Rubasinghe Don Carolis and others, the village limit of Pallawela ; on the west by the village limit of Bamunugama.

NOTE.—The following lot lying within the above boundaries is excluded from this notice, and its acreage of 6 acres 1 rood and 8 perches is not included in the acreage of 234 acres 3 roods and 33 perches given above :—

Preliminary plan 100.

Lot.	Name of Land.	Extent.		
		A.	R.	P.
22h	Madittahena ..	6	1	8

මේ 1905ක්වූ ජූලි 29 වෙනි දින පවත් වූ තීරණයක් ඇතුළතදී මෙහි පහත දක්වන ඉඩම්වලට නොහොත් ඉන් එකකට නොහොත් වැඩිගණනකට යම් අයිතිවාසිකමක් තිබෙන යම් අයවල් ඇත්නම් ඒ අය විසින් ඉඩුබිම් සම්බන්ධව වසර 1897, 1899, 1900 සහ 1903න් අදාළවන වල 28 වෙනි වගන්තියේ ප්‍රකාරයට පත්කරණු ලැබූ විශේෂ මන්ත්‍රීවරයානන්තරයෙන් කොළඹ මෝදර හිල් හවුස්හි කන්තෝරුවේදී ජේ. ජී. ෆ්‍රේසර් උත්තරයෙන් මේ ඉදිරිපිටට ඇවිත් පෙනීසිටි හෝ ලියවිල්ලකින් එහි ඉඩම්වලට නොහොත් ඊට ඇති යම් කොටසකට කිසි අයිතිවාසිකමක් පෙන්වාසිවින්නට නොයෙදුනොත්, එහි විශේෂ මන්ත්‍රීවරයානන්තරයෙන් ඉහතකී අදාළවලින් ලැබී තිබෙන බලවල ප්‍රකාරයට අයිතිවාසිකම් නොකියාපූ එහි ඉඩම් එක්කෝ එයින් අයිතිවාසිකමක් ගෙනහැර දක්වන්නට නොයෙදුන සෑම ඉඩම් ශ්‍රේණිකයක ඉඩම් හැටියට උත්තරයෙන් අත්පත ඇති ලියවිල්ලකින් උත්තරයෙන් විසින් ප්‍රකාශකරන බව මෙයින් දැනගත යුතුයි.

ජේ. ජී. ෆ්‍රේසර්,  
විශේෂ මන්ත්‍රීවරයානන්තරයෙන්.



ඉඩම්වල තොරතුරු.

දකුණු දිසාවේ මාතර දිස්ත්‍රික්කේ කන්දබොවපත්තුවේ රදවෙල යන ගම පිහිටා තිබෙන මීට අමුනාපු සහතික සිතියමේ පෙතියන මෙහි පහත දක්වන බිම්කවිටි, එනම් :—

මුල් සිතියම 100.

බිම්කවිටිය.	ඉඩමේ නම.	බිම්තරම. අ. රූ. ප.
21	හිතිගල්ගොඩගේන, තැන්නපිටිගේන, විතානදෙල හේන	0 2 21
22	ගල්ගොඩගේන, කුත්තදෙලගේන, මඩිත්තගේන, ගල්කැටියගේන, පිටමගේගේන, හිතදෙනියමැද කුට්ටිය, දෙහිගඟගේන, මත්අමුගේන, මිල්ලකො ලමත්තිය, තිජ්ජොලේගේන, දඵලකැලේ, හිති ගල්ගොඩගේන	217 1 1
22a	මොරගඟගේන	3 2 4
22b	දෙහිගඟගේන	0 0 30
22c	එම	0 1 30
22d	මත්අමුගේන	3 0 4
22f	මඩිත්තගේන	9 3 4
23	කුකුලාදාමුගල	0 0 19
		<hr/>
		234 3 33

මීට මායිම්—පුතරට රූමසින්ගේ දෙත් කරෝලියට සහ තවත් අයට අයිති හින්දෙලගේනද, හින්දෙලද, රූමසින්ගේ දෙත් කරෝලියට අයිති මුත්අමුගේනද, එම අයට සහ තවත් අයටත් අයිති දෙහිගඟගේනද, බාලයාලත්ගේ දෙලද, රූපාස දෙත් කරෝලියට අයිති මාරගඟගේනද, දෙත් අදිරියත් රනවීර සහ තවත් අය විසින් අයිතිවාසි කමකියන ස්වභාවික මුල්ලද, දෙත් අදිරියත් රනවීර පොලිය මුලාදුනියාට අයිති බුළුගඟගේනද, එම අයට අයිති බුළුගඟගේනද, රූමසින්ගේ දෙත් කරෝලිය සහ තවත් අය විසින් අයිතිවාසිකමකියන ඊරියගඟමඩිත්තද, රූපාස දෙත් කරෝලිය සහ තවත් අය විසින් අයිතිවාසිකමකියන මිල්ලගඟදෙනියද, රනවීරගේ දෙත් අන්දිරිස් සහ තවත් අය විසින් අයිතිවාසිකමකියන මාරගඟදෙනියද, රනවීරගේ දෙත් අන්දිරිස් විසින් අයිතිවාසිකමකියන හිල්ල දෙනියද, කළුගමගේ බඩුන්හාමි විසින් අයිතිවාසිකමකියන පාළුමත්තේගේනද, එම අය විසින් අයිතිවාසිකමකියන උඩහාලත්තද, දෙත් අදිරියත් රනවීර පොලිය මුලාදුනියා විසින් අයිතිවාසිකමකියන කනත්තේගේනද, එම අය විසින් සහ රනවීරගේ දෙත් එලියස්ද තවත් අයද විසින් අයිතිවාසිකමකියන පැලවත්තද, දෙත් අදිරියත් රනවීර පොලිය මුලාදුනියා විසින් අයිතිවාසිකමකියන හත්තනගේවත්තද, එම අය විසින් අයිතිවාසිකමකියන කොක්මඩුගේ දෙනියද, රූමසින්ගේ දෙත් කරෝලිය විසින් අයිතිවාසිකමකියන හත්තනගේවත්ත නොහොත් එගොඩවත්තද, දෙත් දියස් සේදග් විසින් අයිතිවාසිකමකියන ගමගේ වත්තද, රූමසින්ගේ දෙත් කරෝලියට අයිති තැන්නපිටිගේනද, (193,990) පිඹුරුකඩදුසියේ ජෙන ඉඩම, හිතනගේ මහබඩුගේ සහ තවත් අය විසින් අයිතිවාසිකමකියන ගම්මැද්දේවත්තද, රූමසින්ගේ දෙත් කරෝලියට අයිති තැන්නපිටිගේනද, (193,991) පිඹුරුකඩදුසියේ ජෙන ඉඩම, රූමසින්ගේ දෙත් කරෝලිය විසින් අයිතිවාසිකමකියන උඩුමුල්ලේවත්තේගේනද; තැගෙනහුරට රූමසින්ගේ දෙත් කරෝලිය සහ තවත් අය විසින් අයිතිවාසිකමකියන පොතාල්දෙනියවත්තේගේනද, රූමසින්ගේ දෙත් කරෝලිය විසින් අයිතිවාසිකමකියන මඩිත්තගේනද. අණ්ඩුව විසින් රූමසින්ගේ දෙත් කරෝලිය විකුණු කිරීමටගේනද (පි. පි. 5,738), අණ්ඩුව විසින් එම අයට විකුනාපු කිරීමටගේනද (පි. පි. 5,738), පල්ලේවල යන ගමේ ගම්බද; දකුණට පල්ලේවල යන ගමේ ගම්බද, රූමසින්ගේ දෙත් කරෝලිය සහ තවත් අය විසින් අයිතිවාසිකමකියන පිස්සාදෙනිය නොහොත් හලගොඩදෙනියද, පල්ලේවල යන ගමේ ගම්බද; බස්නාහුරට බඩුහුගම යන ගමේ ගම්බද.

[ඉහතකී මායිම්වලට මැදිව මෙහි පහත දක්වන බිම්කවිටිය මෙම දැන්වීමෙන් අත්හැරිය වගක් ඒවාගේ මුළු බිම්තරම වන අක්කර 6කුත් රූමි 1කුත් පර්චස් 8 ඉහතකී අක්කර 234කුත් රූමි 3කුත් පර්චස් 33ගේ බිම්තරමේ අඩංගු නොවෙන වගක් මෙයින් දැනගත යුතුයි.]

මුල් සිතියම 100.

බිම්කවිටිය.	ඉඩමේ නම.	බිම්තරම. අ. රූ. ප.
22h	මඩිත්තගේන	6 1 8

මෙහි දැන්වීමේ පටුනේ සඳහන් කර ඇති ඉඩම්වලට අයිතිකරුවන්ගේ නම, ලිපිනය, සහ අනෙකුත් තොරතුරු සඳහා පත්‍රිකා සම්බන්ධ කර ගැනීමට කැපවී සිටින බවට සහතික කර ඇත. මෙහි දැන්වීමේ පටුනේ සඳහන් කර ඇති ඉඩම්වලට අයිතිකරුවන්ගේ නම, ලිපිනය, සහ අනෙකුත් තොරතුරු සඳහා පත්‍රිකා සම්බන්ධ කර ගැනීමට කැපවී සිටින බවට සහතික කර ඇත. මෙහි දැන්වීමේ පටුනේ සඳහන් කර ඇති ඉඩම්වලට අයිතිකරුවන්ගේ නම, ලිපිනය, සහ අනෙකුත් තොරතුරු සඳහා පත්‍රිකා සම්බන්ධ කර ගැනීමට කැපවී සිටින බවට සහතික කර ඇත.

ඉ. ඉ. පෙරේරා,  
විද්‍යාල උපාධ්‍යවරයා.  
D 6

## சுட்டிய காணிகளின் விபரம்.

தென் மாகாணம் மாத்துறை மூன்றிற்கு கந்தபொடபத்தைச் சேர்ந்த மதாவல என்னும் கிராமத்திலுள்ள இத்து டனணக்கப்படும் உறுதிப்படுத்திய பட்டப்பிரதியில் விவரித்தபடியே, கீழ்க்குறிக்குள் காணித்துண்டுகள் :—

பிரதம பட்டம் 100.

காணித்துண்டு.	காணியின் பெயர்.	விசாலம். ஏ. அ. பெ.
21 ...	கினிகல்கொடகேனை, தென்னபிறற்கேனை, வீற்றான தொலகேனை ...	0 2 21
22 ...	கல்கொடகேனை, கிற்றன் தொலகேனை, மடித்தகேனை, கல்கெற்றியேகேனை, பிறறமகேனை, கின்னமெனிய மெதருட்டிய, தெகிககேனை, மந்தாமுகேனை, மில்லகொலமண்டிய, திப்பொலேகேனை, தலுகலகெலே, கினிகல்கொடகேனை ...	217 1 1
22a ...	மொறகாகேனை ...	3 2 4
22b ...	தெகிகாகேனை ...	0 0 30
22c ...	ஓடி ...	0 1 30
22d ...	மந்தாமுகேனை ...	3 0 4
22f ...	மடித்தகேனை ...	9 3 4
23 ...	குக்குல அண்டுகல ...	0 0 19
		234 3 33

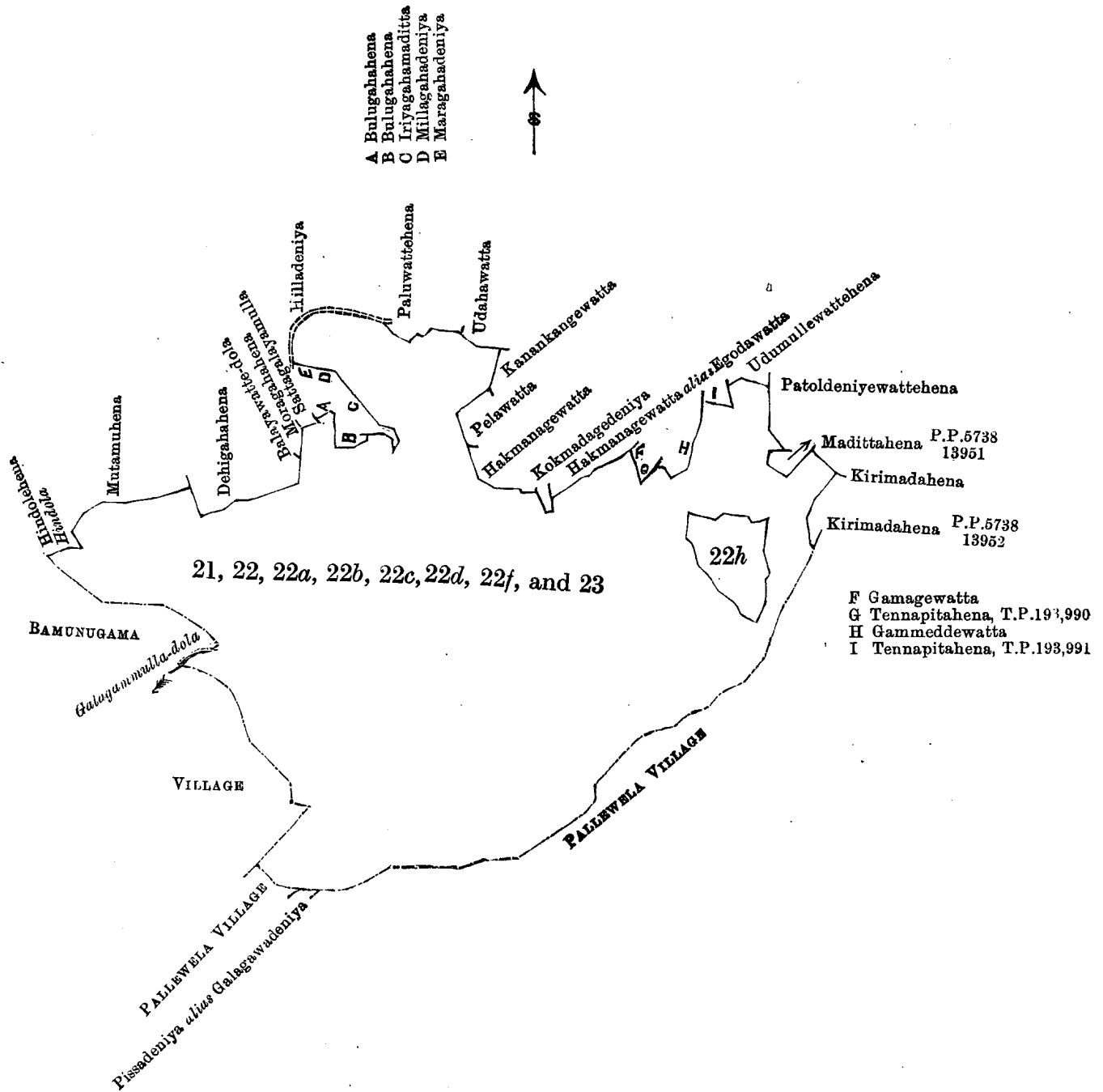
எல்லாநிலாவன : வடக்கு-ஊபுகிங்கே டொன் கரோலிசும் மறுபேரும் உருத்துப்பேசும் கின் தொலகேனை, கின் தொல என்னும் அருவி, ஊபுகிங்கே டொன் கரோலிசுக்குரிய முற்றமுக்கேனை, மேற்படியாரும் மறுபேரும் உருத்துப்பேசும் தெகிகாகேனை, டாலாயவத்தேதொல என்னும் அருவி, ராப்பக்கே டொன் கரோலிசுக்குரிய மறகாகேனை, டொன் அதிரியான் மனவீரவும் மறுபேரும் உருத்துப்பேசும் சற்றகாலாயமுல்ல, பொலிஸ் (ஓப்பிசர்) உத்தியோகத்தராகிய டொன் அதிரியான் மனவீரவுக்குரிய புலுகாகேனை, மேற்படியாருக்குரிய புலுகாகேனை, ஊபுகிங்கே டொன் கரோலிசும் மறுபேரும் உருத்துப்பேசும் சரியகாமழிற்ற, ருசபக்கே டொன் கரோலிசும் மறுபேரும் உருத்துப்பேசும் மில்லகொடகேனிய, மனவீரகே டொன் அந்திரிசும் மறுபேரும் உருத்துப்பேசும் மாறகாதெனிய, மனவீரகே டொன் அந்திரிசும் உருத்துப்பேசும் கில்லதெனிய, கனுகமகேபுன்காமீ உருத்துப்பேசும் பாலுவத்தேகேனை, மேற்படியார் உருத்துப்பேசும் உடகாவத்தை, பொலிஸ் (ஓப்பிசர்) உத்தியோகத்தராகிய டொன் அதிரியான் மனவீர உருத்துப்பேசும் கனங்கங்கேவத்தை, மேற்படியாரும் மனவீரகே டொன் எவியாகும் மறுபேரும் உருத்துப்பேசும் பெலவத்தை, பொலிஸ் (ஓப்பிசர்) உத்தியோகத்தராகிய டொன் அதிரியான் மனவீர உருத்துப்பேசும் கக்மனுகேவத்தை, மேற்படியார் உருத்துப்பேசும் கொக்கமுகேதெனிய, ஊபுகிங்கே டொன் கரோலிசும் உருத்துப்பேசும் கக்மனுகேவத்தை அல்லது ஏகொடவகதை, டொன் டயஸ் செதரு உருத்துப்பேசும் கமகேவத்தை, ஊபுகிங்கே டொன் கரோலிசுக்குரிய தென்னபிறற்கேனை, (193,990 ம் உரிமைப்படத்தில் கண்டிருக்கும் காணி), கீனுகே மகாபுனையும் மறுபேரும் உருத்துப்பேசும் கம்மெடேவத்தை, ஊபுகிங்கே டொன் கரோலிசுக்குரிய தென்னபிறற்கேனை, (193,991 ம் உரிமைப்படத்தில் கண்டிருக்கும் காணி), ஊபுகிங்கே டொன் கரோலிசும் உருத்துப்பேசும் உமூலில்லவத்தேகேனை ; கிழக்கு-ஊபுகிங்கே டொன் கரோலிசும் மறுபேரும் உருத்துப்பேசும் தொல்தெனியவத்தேகேனை, ஊபுகிங்கே டொன் கரோலிசும் உருத்துப்பேசும் மடிற்றகேனை, ஊபுகிங்கே டொன் கரோலிசுக்கு முடியாரால் விற்கப்பட்ட கிராமகேனை (பி. ப. 5,738/13,951), மேற்படியாருக்கு முடியாரால் விற்கப்பட்ட கிராமகேனை, (பி. ப. 5,738/13,952 பல்லேவெலக் கிராம எல்லை ; தெற்கு-பல்லேவெலக் கிராம எல்லை, ஊபுகிங்கே டொன் கரோலிசும் மறுபேரும் உருத்துப்பேசும் பிசாதெனிய அல்லது கலகாவதெனிய, பல்லேவெலக் கிராம எல்லை ; மேற்கு-பமுனுகமக் கிராம எல்லை.

கவனிப்பு.—மேற்சொல்லிய எல்லைகளுக்குட்பட்டனவாகிய கீழ்க்குறிக்குள் காணித்துண்டுகள் இவ்வறிவித்தவனின் அந்தீக்கப்பட்டிருக்கின்றன வென்பதையும், அதின் விசாலத்தொகையாகும் 6 ஏக்கர் 1 அட்டூ 8 பெட்டசும் முன்சொன்ன 234 ஏக்கர் 3 அட்டூ 33 பெட்டசுக்குள் அடங்கவில்லை வென்பதையும் கவனிக்கவேண்டியது :—

பிரதம பட்டம் 100.

காணித்துண்டு.	காணியின் பெயர்.	விசாலம். ஏ. அ. பெ.
22h ...	மடித்தகேனை ...	6 1 8

[For Tracing see page 1249]



Scale of 16 Chains to an Inch.

Situation : Radawela village in Kandaboda pattu of Matara District.

Preliminary plan 100.

Lot.	Name of Land.	Extent.		
		A.	R.	P.
21	Tennapitahena, &c.	0	2	21
22	Galgodahena, &c.	217	1	1
22a	Moragahahena	3	2	4
22b	Dehigahahena	0	0	30
22c	Do.	0	1	30
22d	Matamuhena	3	0	4
22f	Madittahena	9	3	4
23	Kukulendugala	0	0	19
		234	3	33

*Lots excluded.*

22h	Madittahena	6	1	8
-----	-------------	---	---	---

Surveyor-General's Office,  
Colombo, September 7, 1905.

2,313

Sheet O 20  
VI.

J. B. M. RIDOUT,  
for Surveyor-General.  
Matara S.O. 35 - 1905







Konakumbukgollewekele



Crown

Scale of 4 Chains to an Inch.

Situation : Konakumbukgollewa village in Wirasole Kadawat tulana of Kadawat korale.

Preliminary plan 116

Lot.	Name of Land.	Extent.		
		A.	R.	P.
4	Konakumbukgollewesohana	0	0	6

Sheet C<sup>24</sup><sub>39-47</sub>Surveyor-General's Office,  
Colombo, September 1, 1905.J. B. M. RIDOUT,  
for Surveyor-General.

2,315

Anuradhapura S. O. 107—1905

**Notice under "The Waste Lands Ordinances of 1897, 1899, 1900, and 1903."**

TAKE notice, that unless within three months from the 29th day of September, 1905, the persons, if any, who claim any interest in the lands hereinafter mentioned or in any one or more of such lands or to some interest therein, make claim in person or in writing to the said lands or any of them or to some interest therein to J. G. Fraser, Esq., Special Officer appointed under section 28 of "The Waste Lands Ordinances, 1897, 1899, 1900, and 1903," at his office at Hill House, Mutwal, Colombo :

Such Special Officer, in pursuance of the powers vested in him by the said Ordinances, will declare by writing under his hand that the said lands or such of them, as to which no claim has been made, are the property of the Crown.

J. G. FRASER,  
Special Officer.*Description of the Lands referred to.*

The following lots situated in the village of Maha Bulankulama in the Nuwaragam tulana of the Nuwaragam korale of the Nuwaragam palata, in the North-Central Province, as described in the annexed certified tracing :—

Preliminary plan 310.

Lot.	Name of Land.	Extent.		
		A.	R.	P.
1	Mahabulankulamakele	101	3	5
2	Mahabulankulamahena	3	3	28
5	Mahabulankulameakkarahena	1	1	8
6	Dangahagodella	1	2	16
8	Mahabulankulamakele	423	1	25
8a	Do.	1	2	5
8b	Do.	1	1	25
8c	Do.	10	0	25
9	Mahabulankulamahena	13	3	0
10	Do.	9	2	5
11	Do.	2	1	25
12	Do.	16	0	25
13	Do.	7	0	32
14	Mahabulankulamakele	286	3	35
14a	Do.	8	2	0
14b	Do.	6	0	25
14c	Do.	0	0	33
14d	Do.	0	1	0
14e $\frac{1}{2}$	Mahabulankulamawekandapaulakele (P.P. 2,387/7,434 and P.P. 2,566/8,067)	1	2	19
14h	Ambagahakele (P.P. 2,600/8,201, 8,202, & 8,203)	6	2	38
14i	Ehetugahawela (P.P. 2,566/8,066)	1	0	30
15	Mahabulankulamaparawatta	0	2	30
		906	1	34

and bounded as follows : on the north by the village limit of Timbiriyaagama, the village limit of Alutagama, the village limit of Kohombowembuwa, the village limit of Kudagama, and the village limit of Pahalagama ; on the east by the village limit of Ulukkulama ; on the south by the village limit of Pahala Talawa and the village limit of Andarawewa ; on the west by the village limit of Eramuduwegama and the village limit of Hinguruwagama.

NOTE.—The following lots lying within the above boundaries are excluded from this notice, and their aggregate acreage of 421 acres 3 roods and 19 perches is not included in the acreage of 906 acres 1 rood and 34 perches given above :—

Preliminary plan 310.

Lot.	Name of Land.	Extent.		
		A.	R.	P.
3	Mahabulankulameakkarawela .. .. .	2	1	15
3a	Do. .. .. .	1	3	25
3b	Mahabulankulamakele (T.Ps. 169,346, 154,286, 149,081, 149,080, 137,856, and 191,889) .. .. .	88	2	31
3c	Mahabulankulamakele (T.P. 187,661) .. .. .	8	1	2
4	Mahawela and Dangaswela .. .. .	63	3	25
4a	Palugahakumbura (T.P. 159,776) .. .. .	1	0	30
4b	Dangaswelapahala (T.P. 172,684) .. .. .	2	1	31
4c	Dangaswelaihala (T.Ps. 173,971, 151,498, 193,024, and 197,970) .. .. .	14	0	4
4d	Mahawela and Dangaswela .. .. .	0	3	5
4e	Do. .. .. .	1	1	16
5a	Atdanduwabima (P.P. 1,178/3,499) .. .. .	7	0	23
14e	Mahabulankulamawekandapaulakele (P.P. 2,387 7,435 and P.P. 2,566/8,064, 8,065) .. .. .	7	3	8
14f	Mahabulankulamakele (T.Ps. 210,211, 135,365, 135,370, 135,364, 135,363, 210,212, 159,775, and 216,876) .. .. .	27	0	19
14g	Migodawilakele (T.Ps. 186,896, 220,225, 220,903, 192,095, and 154,226) .. .. .	17	3	17
16	Godahenawewakumbura .. .. .	1	1	38
17	Mahabulankulamawewa .. .. .	175	2	10
		421	3	19

මේ 1905 ක්කු සැප්තැම්බු මස 29 වෙනි දින පටන් තුන්මාසයක් ඇතුළතදී මෙහි පහත දක්වන ඉඩම්වලට නොහොත් ඉන් එකකට නොහොත් වැඩිනැණකට යම් අයිතිවාසිකමක් තිබෙන යම් අයවල් ඇත්නම් ඒ අය විසින් මුද්ධිබිම් සම්බන්ධව වසි 1897, 1899, 1900 සහ 1903 වන අතර අන්වල 28 වෙනි වගන්තියේ ප්‍රකාරයට පත්කරණු ලැබූ විශේෂ මන්ත්‍රීශ්‍රවරයානන්නාන්සේගේ කොළඹ මෝදර කිල් හවුස්හි කන්තෝරුවේදී ජේ. ජී. ප්‍රේසර් උන්නාන් සේගේ ඉදිරිපිටට ඇවිත් පෙනීසිට හෝ ලියවිල්ලකින් එකී ඉඩම්වලට නොහොත් ඊට ඇති යම් කොටසකට කිසි අයිතිවාසිකමක් පෙන්වා සිටින්නට නොයෙදුනොත්, එකී විශේෂ මන්ත්‍රීශ්‍රවරයානන්නාන්සේට ඉහතකී අයුපණන් වලින් ලැබී තිබෙන බලවල ප්‍රකාරයට අයිතිවාසිකම් නොකියාපු එකී ඉඩම් එක්කෝ එසින් අයිතිවාසිකමක් ගෙණ හැර දක්වන්නට නොයෙදුන සෑම ඉඩම් ග්‍රහණන්තක ඉඩම් හැටියට උන්නාන්සේගේ අත්සන ඇති ලියවිල්ලකින් උන් නාන්සේ විසින් ප්‍රකාශකරණ බව මෙයින් දැනගතයුතුයි.

ජේ. ජී. ප්‍රේසර්  
විශේෂ මන්ත්‍රීශ්‍රවරයානන්නාන්සේ.

ඉදිමිචල තොරතුරු.

උතුරු මධ්‍යම දිසාවේ නුවරගමපලාතේ නුවරගමකෝරලේ නුවරගමතුලාතේ මහබුලන්කුලම යන ගම පිහිටා තිබෙන මීට අමුනාපු සහතික සිතියමේ පෙනීයන මෙහි පහත දක්වන බිම්කව්ටි, එනම් :—

මුල් සිතියම 310.

බිම්කව්ටිය.	ඉඩමේ නම.	බිම්තරම.	
		අ.	රු. ප.
1	මහබුලන්කුලමේකැලේ	101	3 5
2	මහබුලන්කුලමේකේන	3	3 28
5	මහබුලන්කුලමේඅන්කරගේන	1	1 8
6	දන්ගහගොඩැල්ල	1	2 16
8	මහබුලන්කුලමේකැලේ	423	1 25
8a	එම	1	2 5
8b	එම	1	1 25
8c	එම	10	0 25
9	මහබුලන්කුලමේකේන	13	3 0
10	එම	9	2 5
11	එම	2	1 25
12	එම	16	0 25
13	එම	7	0 32
14	මහබුලන්කුලමේකැලේ	286	3 35
14a	එම	8	2 0
14b	එම	6	0 25
14c	එම	0	0 33
14d	එම	0	1 0





கட்டிய காணிகளின் விவரம்.

வடமத்திய மாகாணம் துவரகம்பனாத்தை துவரகம்கோறனை துவரகம் துளையைச்சேர்ந்த மகாபுலங்குலம் என்னும் கிராமத்திலுள்ள இத்துடனணக்கப்படும் உறுதிப்படுத்திய பட்டியலில் விவரித்தபடியே, கீழ்க் குறிக்கப்பட்ட காணிக் குறிகள் :-

பிரதம பட்டி 310.

காணித் துண்டு.	காணியின் பெயர்.	விசாலம். ஏ. ஊ. பெ.
1	மகாபுலங்குளமகேலே	101 3 5
2	மகாபுலங்குளமகேலே	3 3 28
5	மகாபுலங்குளமேஅக்கமகேலே	1 1 8
6	தங்காகொடெல்ல	1 2 16
8	மகாபுலங்குளமகேலே	423 1 25
8a	ஷே	1 2 5
8b	ஷே	1 1 25
8c	ஷே	10 0 25
9	மகாபுலங்குளமகேலே	13 3 0
10	ஷே	9 2 5
11	ஷே	2 1 25
12	ஷே	16 0 25
13	ஷே	7 0 32
14	மகாபுலங்குளமகேலே	286 3 35
14a	ஷே	8 2 0
14b	ஷே	6 0 25
14c	ஷே	0 0 33
14d	ஷே	0 1 0
14e	மகாபுலங்குளமகேலே தபாஉல்கெலே (பி. ப. 2,387/7,434) ம், பி. ப. 2,566/8,067)	1 2 19
14h	அம்பகாடெலே (பி. ப. 2,600/8,201, 8,202, 8,203)	6 2 38
14i	ஏகெற்றிகாவெலே (பி. ப. 2,566/8,066)	1 0 30
15	மகாபுலங்குளமபதவத்தை...	0 2 30
		906 1 34

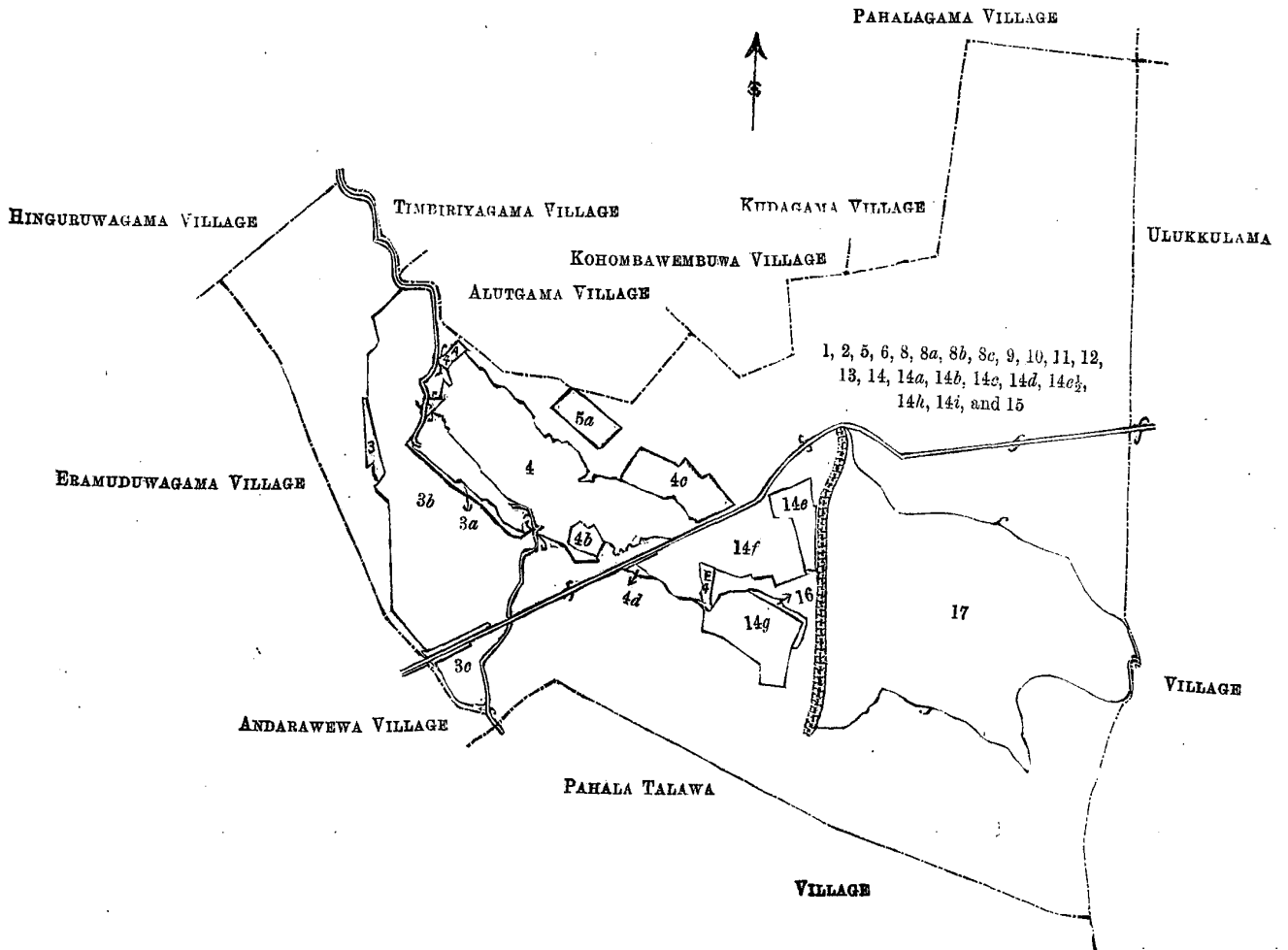
எல்லைகளாவன : வடக்கு-திம்பிரியாகம கிராம எல்லை, அருத்தமக் கிராம எல்லை, கொகோம்பவேம்புக் கிராம எல்லை, குடாகமக் கிராம எல்லை, பகலகமக் கிராம எல்லை; கீழ்க்கு-உருக்குளக் கிராம எல்லை; தெற்கு-பகலதாலாவக் கிராம எல்லை, அந்தாவெலக் கிராம எல்லை; மேற்கு-எரமுடுவாகமக் கிராம எல்லை, கிங்குறுவாகமக் கிராம எல்லை.

கவனிப்பு.—மேற்சொல்லிய எல்லைகளுக்குட்பட்டனவாகிய கீழ்க் குறிக்கப்பட்ட காணிக் குறிகள், இவ்வறிவித்தலின் அம் நீக்கப்பட்டிருக்கின்றன வென்பதையும், அவைகளின் விசாலத்தொகையாகும் 421 ஏக்கர் 3 ஊட் 19 பெட்சம் மூன் சொன்ன 906 ஏக்கர் 1 ஊட்டு 34 பெட்சக்குள் அடங்கவில்லை வென்பதையும் கவனிக்கவேண்டியது :-

பிரதம பட்டி 310.

காணித் துண்டு.	காணியின் பெயர்.	விசாலம். ஏ. ஊ. பெ.
3	மகாபுலங்குளமேஅக்கமகேலே	2 1 15
3a	ஷே	1 3 25
3b	மகாபுலங்குளமகேலே (169,346 ம், 154,286 ம், 149,081 ம், 149,080 ம், 137,856 ம், 191,889 ம் உரிமைப்பட்டங்களில் முறையே கண்டிருக்கும் காணிகள்)	88 2 31
3c	மகாபுலங்குளமகேலே (187,661 ம் உரிமைப்பட்டத்தில் கண்டிருக்கும் காணி)	8 1 2
4	மகாவெலவும் தங்கஸ்வெலவும்	63 3 25
4a	பாணுகாரும்புற (159,776 ம் உரிமைப்பட்டத்தில் கண்டிருக்கும் காணி)	1 0 30
4b	தங்கஸ்வெலபகால (172,684 ம் உரிமைப்பட்டத்தில் கண்டிருக்கும் காணி)	2 1 31
4c	தங்கஸ்வெலபிகல (173,971 ம், 151,498 ம், 193,024 ம், 197,970 ம் உரிமைப்பட்டங்களில் முறையே கண்டிருக்கும் காணிகள்)	14 0 4
4d	மகாவெலவும் தங்கஸ்வெலவும்	0 3 5
4e	ஷே	1 1 16
5a	அதன்மேலும் (பி. ப. 1,178/3,499)	7 0 23
14e	மகாபுலங்குளமகேலே தபாஉல்கெலே (பி. ப. 2,387/7,435) (பி. ப. 2,566/8,064, 8,065)	7 3 8
14f	மகாபுலங்குளமகேலே (210,211 ம், 135,365 ம், 135,370 ம், 135,364 ம், 135,363 ம், 210,212 ம், 159,775 ம், 216,876 ம் உரிமைப்பட்டங்களில் முறையே கண்டிருக்கும் காணிகள்)	27 0 19
14g	கோடவிலகெலே (186,896 ம், 220,225 ம், 220,903 ம், 192,095 ம், 154,226 ம் உரிமைப்பட்டங்களில் முறையே கண்டிருக்கும் காணிகள்)	17 3 17
16	கோடகேனவெலவும்புற	1 1 38
17	மகாபுலங்குளமகேலே	175 2 10
		421 3 19

[For Tracing see page 1256.]



Scale of 32 Chains to an Inch.

Situation : Maha Bulankulama village in Nuwaragam tulana of Nuwaragam korale.

*Tenement List.*

Preliminary plan 310.

Lot.	Name of Land.	Extent.		
		A.	R.	P.
1	Mahabulankulamakele	101	3	5
2	Mahabulankulamahena	3	3	28
5	Mahabulankulameakkarahena	1	1	8
6	Dangahagodella	1	2	16
8	Mahabulankulamakele	423	1	25
8a	Do.	1	2	5
8b	Do.	1	1	25
8c	Do.	10	0	25
9	Mahabulankulamahena	13	3	0
10	Do.	9	2	5
11	Do.	2	1	25
12	Do.	16	0	25
13	Do.	7	0	32
14	Mahabulankulamakele	286	3	35
14a	Do.	8	2	0
14b	Do.	6	0	25
14c	Do.	0	0	33
14d	Do.	0	1	0
14e	Mahabulankulamawekandapaulakele (P.P. 2,566/8,067 and P.P. 2,387/7,434)	1	2	19
14h	Ambagahakele (P.P. 2,600/8,201, 8,202, & 8,203)	6	2	38
14i	Ehetugahawela (P.P. 2,566/8,066)	1	0	30
15	Mahabulankulamaparawatta	0	2	30
		906	1	34

*Lots excluded.*

## Preliminary plan 310.

Lot.	Name of Land.	Extent.		
		A.	R.	P.
3	Mahabulankulameakkarawela	2	1	15
3a	Do.	1	3	25
3b	Mahabulankulamakele (T.Ps. 169,346, 154,286, 149,081, 149,080, 137,856, and 191,889)	88	2	31
3c	Mahabulankulamakele (T.P. 187,661)	8	1	2
4	Mahawela and Dangaswela	63	3	25
4a	Palugahakumbura (T.P. 159,776)	1	0	30
4b	Dangaswelapahala (T.P. 172,684)	2	1	31
4c	Dangaswelaihala (T.Ps. 173,971, 151,498, 193,024, and 197,970)	14	0	4
4d	Mahawela and Dangaswela	0	3	5
4e	Do.	1	1	16
5a	Atdanduwabima (P.P. 1,178/3,499)	7	0	23
14e	Mahabulankulamawekandapaulakele (P.P. 2,387/7,435)	7	3	8
14f	Mahabulankulamakele T.Ps. 210,211, 135,365, 135,370, 135,364, 135,363, 210,212, 159,775, and 216,876)	27	0	19
14g	Migodawilakele (T.Ps. 186,896, 220,225, 220,903, 192,095, and 154,226)	17	3	17
16	Godahenawewakumbura	1	1	38
17	Mahabulankulamawewa	175	2	10
		421	3	19

Sheets F <sup>8</sup><sub>23-31</sub> & F <sup>8</sup><sub>24-32</sub>

Surveyor-General's Office,  
Colombo, September 12, 1905.

2,316

J. B. M. RIDOUT,  
for Surveyor-General.

Anuradhapura S. O. 108—1905