

Ceylon Government Gazette

Published by Authority.

No. 6,078 — FRIDAY, OCTOBER 6, 1905.

PART I.—General: Minutes, Proclamations, Appointments, and General Government Notifications
 PART II.—Legal and Judicial
 PART III.—Provincial Administration
 PART IV.—Land Settlement
 PART V.—Mercantile, Marine, Municipal, Local, &c.

Separate paging is given to each Part in order that it may be filled separately.

Part IV.—Land Settlement.

	PAGE		PAGE
Final Orders	1259	Preliminary Notices	1283

FINAL ORDERS.

Order under Section 4, Sub-section (1), of "The Waste Lands Ordinances of 1897, 1899, 1900, and 1903," declaring Lands to be Crown Property.

In the matter of the lands commonly called or known as Higgahahena, Punchihena, &c., and Perinihena, situate in the village of Pannimulla in the Hinidum pattu of the Galle District, in the Southern Province, and of "The Waste Lands Ordinances of 1897, 1899, 1900, and 1903."

WHEREAS in pursuance of section 1 of the said Ordinances it was duly notified on the 17th day of June, One thousand Nine hundred and Four, that if no claim to the lands commonly called or known as Higgahahena, Punchihena, &c., and Perinihena, situate in the village of Pannimulla in the Hinidum pattu of the Galle District, in the Southern Province, containing in extent 51 acres 2 roods and 4 perches, and shown as lots 3 and 29 in preliminary plan No. 107 and in the annexed certified tracings therefrom, was made to the Special Officer appointed under section 28 of the said Ordinances within the period of three months from the date specified in such notice, such lands would be deemed the property of the Crown and dealt with on account of the Crown (*vide* Notice No. 1,913):

And whereas (1) Delwakkada Liyanagey Johanis of Neluwa, (2) Sillatge Hinni Appu of Pannimulla, (3) Sillatge Laysa of Pannimulla, (4) Yaddhegigamage Sinno of Pannimulla, (5) Liyanage Endoris of Maduketiya, (6) Boralagamagey Davit of Pannimulla, (7) Panangala Liyanagey Andris of Batuwangala, (8) Panangala Liyanagey Sawneris of Ihamedagama, (9) Baraniwala Liyanagey Jemenis of Baraniwala, (10) Subasingamagey Mendiris de Silva of Pannimulla, (11) A. D. S. Jayawardana of Panagoda, (12) Gamachchigey Don Andris de Silva *alias* Don Andris de Silva Subasinhe of Habarakada made claim thereto; and whereas the said claimants have withdrawn their claims to the said lands, I, John George Fraser, Special Officer appointed under section 28 of the said Ordinances, under and by virtue of the powers vested in me in that behalf by section 4 of the said Ordinances, do hereby on this 19th day of July, 1905, order and declare, under section 4, sub-section (1), of the said Ordinances, that the said lands, as more fully described herein below, are the property of the Crown.

Description of the Lands referred to.

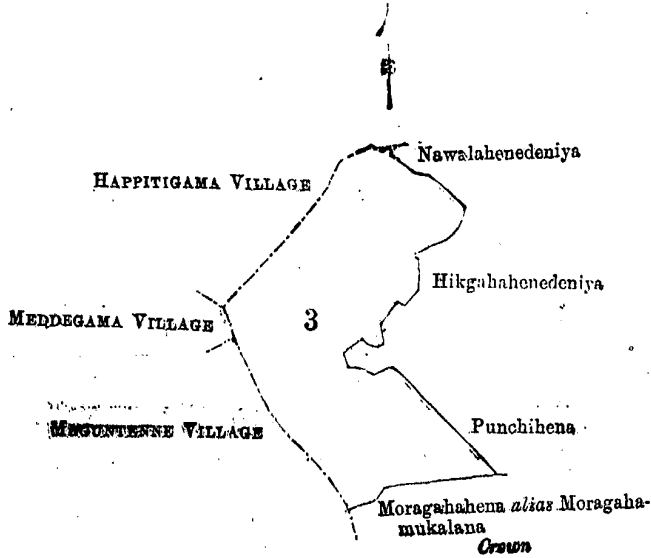
The following lots situated in the village of Pannimulla in the Hinidum pattu of the Galle District, in the Southern Province, as described in the annexed certified tracings:—

I.

Preliminary plan 107.

Lot	Name of Land.	Extent. A. R. P.
3	Hikgahahena, Punchihena, &c.	37 3 26

and bounded as follows: on the north by the village limit of Happitigama; on the east by Nawalahenedeniya belonging to Delwakada Liyanage Johanis and others, Hikgahahenedeniya belonging to Panangala Liyanage Sawaneris and others, Punchihena belonging to Delwakada Liyanage Johanis



Scale of 16 Chains to an Inch.

Situation: Pannimulla village in Hinidum pattu.

Preliminary plan 107.

Lot.	Name of Land.	Extent. A. R. P.
3	Hikgahahena, Punchihena, &c.	37 3 26

Surveyor-General's Office, Colombo, July 8, 1905. Field sheet O₃₆-44 J. B. M. RIDOUT, for Surveyor-General.

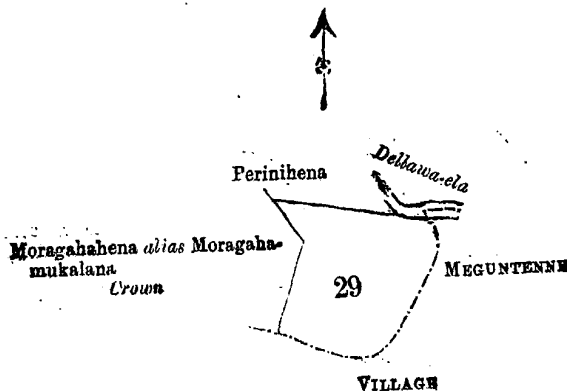
and others; on the south by Moragahahena alias Moragahamukalana belonging to the Crown; on the west by the village limit of Meguntenna, the village limit of Meddegama, the village limit of Happitigama.

II.

Preliminary plan 107.

Lot	Name of Land.	Extent. A. R. P.
29	Perinihena	13 2 18

and bounded as follows: on the north by Perinihena belonging to Panangala Liyanage Sawaneris and others, the Delawa-ela (the village limit of Meguntenna); on the east by the village limit of



Scale of 16 Chains to an Inch.

Situation : Pannimulla village in Hinidum pattu.
Preliminary plan 107.

Lot.	Name of Land.	Extent A. R. P.
29 ...	Perinihena ...	13 2 18

Field sheet O₃₆⁹—44

Surveyor-General's Office,
Colombo, July 8, 1905.

J. B. M. RIDOUT,
for Surveyor-General.

Meguntenna; on the south by the village limit of Meguntenna; on the west by Moragahahena *alias* Moragahamkhalana belonging to the Crown.

July 19, 1905.

Galle S. O. 108

J. G. FRASER,
Special Officer.

Order under Section 2 of "The Waste Lands Ordinances of 1897, 1899, 1900, and 1903," declaring
Land to be Crown Property.

In the matter of the land commonly called or known as Tammanakulamemukulana, situate the village of Tammanakulama in the Kandu tulana of the Kanadara korale of the Nuwaragam palata, in the North-Central Province, and of "The Waste Lands Ordinances of 1897, 1899, 1900, and 1903."

THE notice required by section 1 of "The Waste Lands Ordinances of 1897, 1899, 1900, and 1903," having been duly published in manner prescribed by that section in respect of the above-named land (*vide* Notice No. 2,173), and no claim having been made to the said land or to any interest therein within the period of three months from the date specified in the said notice, I, Howard Orme Fox, Special Officer appointed under section 28 of the said Ordinances, under and by virtue of the powers vested in me in that behalf by section 2 of the said Ordinances, do hereby on this 9th day August, 1905, order and declare that the said land, as more fully described herein below, situate in the village of Tammanekulama in the Kandu tulana of the Kanadara korale of the Nuwaragam palata, in the North-Central Province, and shown as lot 1 in preliminary plan No. 266 and in the annexed certified tracing therefrom, and containing in extent 766 acres 1 rood and 20 perches, is the property of the Crown.

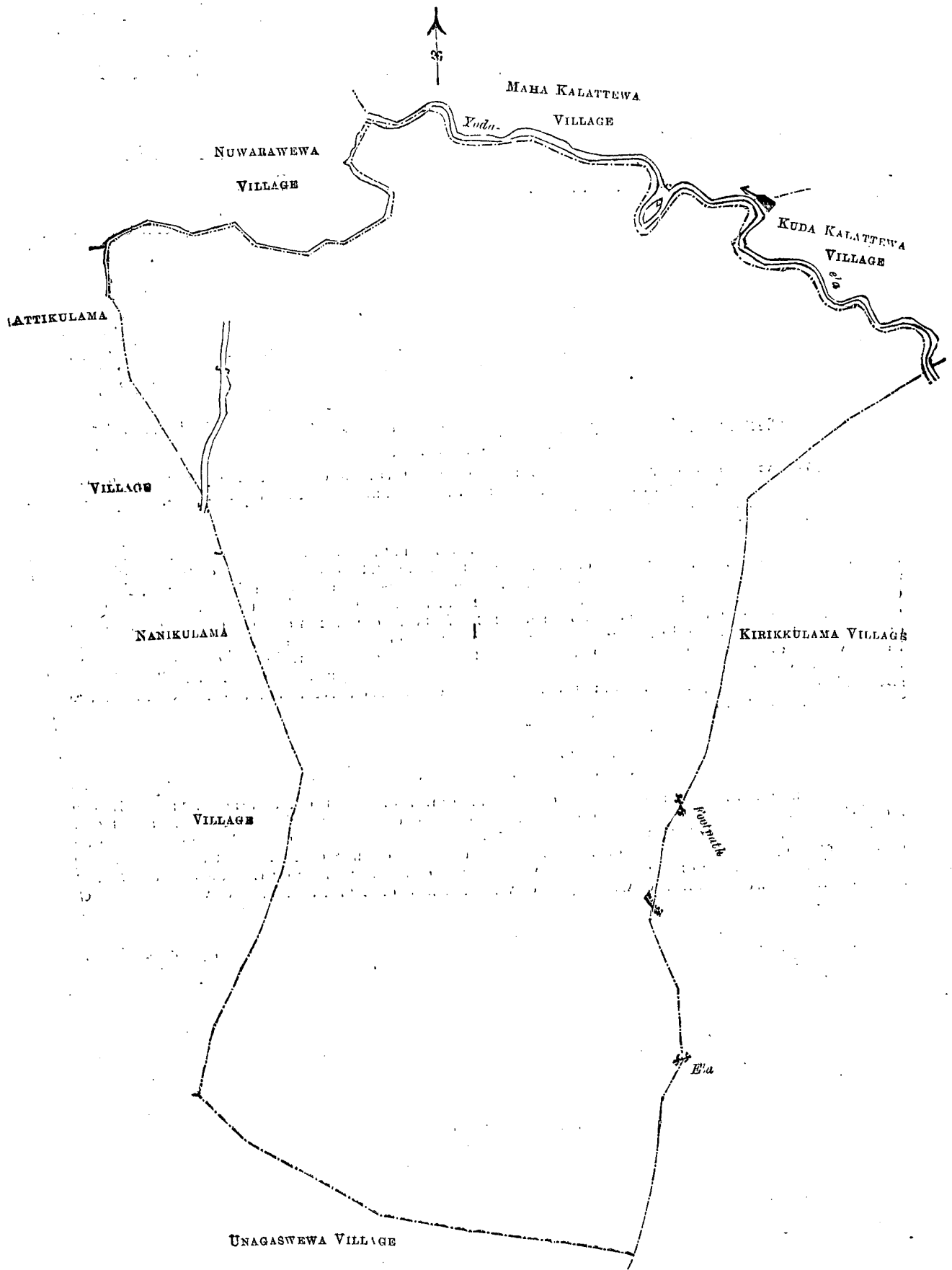
Description of the Land referred to.

The land commonly called or known as Tammanakulamemukulana, situated in the village of Tammanekulama in the Kandu tulana of the Kanadara korale of the Nuwaragam palata, in the North-Central Province, containing in extent 766 acres 1 rood and 20 perches, and shown as lot 1 in the preliminary plan No. 266 and in the annexed certified tracing therefrom, and bounded as follows: on the north by the village limit of Nuwarawewa, the village limit of Mahakalattewa, the village limit of Kudakalattewa; on the east by the village limit of Kirikkulama; on the south by the village limit of Unagaswewa; on the west by the village limit of Nanikulama, the village limit of Attikulama

The 9th day of August, 1905

H. O. FOX,
Special Officer.

[For Tracing see page 1262.]



Scale of 16 Chains to an Inch.

Situation : Tammanakulama village in Kandutulana of Kanadara korale.
Preliminary plan 266.

Lot.	Name of Land	Extent. A. R. P.
1 ...	Tammanakulamemukulana ...	766 1 20
Surveyor-General's Office, Colombo, April 19, 1905.	Sheets F ₂₁₋₂₉ and F ₂₂₋₃₀	J. B. M. RIDOUT, for Surveyor-General.

Anuradhapura S. O. 156

Order under Section 4, Sub-section (1), of "The Waste Lands Ordinances of 1897, 1899, 1900, and 1903," admitting Land to be Private Property.

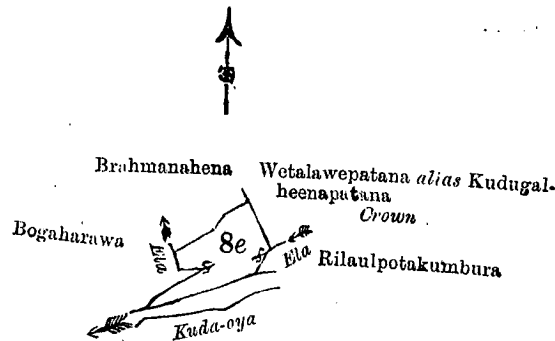
In the matter of the land commonly called or known as Brahmanahena, situate in the village of Kontahela in the Mahapalata korale of the Udukinda division, in the Province of Uva, and of "The Waste Lands Ordinances of 1897, 1899, 1900, and 1903."

WHEREAS in pursuance of section 1 of the said Ordinances it was duly notified on the 12th day of June, One thousand Nine hundred and Three, that if no claim to the land commonly called or known as Brahmanahena, situate in the village of Kontahela in the Mahapalata korale of the Udukinda division, in the Province of Uva, containing in extent 3 roods and 30 perches, and shown as lot 8e in preliminary plan No. 76 and in the annexed certified therefrom, was made to the Special Officer appointed under section 28 of the said Ordinances within the period of three months from the date specified in such notice, such land would be deemed the property of the Crown and dealt with on account of the Crown (*vide* Notice No 1,553) :

And whereas (1) Konnegedara Kawrala, (2) Mulatakumburagedara Appuhami, (3) Puwak-gaha-arawegedara Punchi Kira, (4) Wattegodagedara Punchi Hatha, (5) Galwadugedara Ukkuhami, (6) Udu-ulpotegedara Huduhami, (7) Udu-ulpotegedara Ganeti, and (8) Konnara Mudiyanse Mudiyanse, all of Kontahela, made claim thereto, and I, John George Fraser, Special Officer appointed under section 28 of the said Ordinances, made due inquiry into such claim; and whereas the said 2nd, 3rd, 4th, 5th, 6th, 7th, and 8th claimants have withdrawn their claims to the said land, I, with the consent of His Excellency the Governor, do hereby admit the claim of the said 1st claimant Konnegedara Kawrala to the said land, as more fully described herein below, under section 4, sub-section (1), of the said Ordinances.

Description of the Land referred to.

The land commonly called or known as Brahmanahena, situate in the village of Kontahela in the Mahapalata korale of the Udukinda division, in the Province of Uva, containing in extent 3 roods and 30 perches, and shown as lot 8e in preliminary plan No. 76 and in the annexed certified tracing therefrom, and bounded as follows: on the north by Brahmanahena (belonging to Konara Mudiyanse)



Scale of 8 Chains to an Inch.

Situation : Kontahela village in Mahapalata korale of Badulla District.
Preliminary plan 76.

Lot	Name of Land.	Extent. A. R. P.
8e ...	Brahmanahena ...	0 3 30
Surveyor-General's Office, Colombo, August 3, 1905.	Field sheet M ₃₄₋₄₂ ¹²	J. B. M. RIDOUT, for Surveyor-General.

Mudiyanse; on the east by Wetlawepatana *alias* Kudugalheenapatana belonging to Crown, Rilaulpotakumbura claimed by P. B. Alawatugoda, Ratemahatmaya; on the south by the Kuda-oya; on the west by Bogaha-arawa, &c., claimed by Sudassa Unnanse and others, an ela.

August 18, 1905.
Uva S. O. 670

J. G. FRASER,
Special Officer.

Order under Section 4, Sub-section (1), of "The Waste Lands Ordinances of 1897, 1899, 1900, and 1903," admitting Land to be Private Property.

In the matter of the land commonly called or known as Ambagollehena, situate in the village of Udakumbalwela in the Kumbalwela korale of the Yatikinda division, in the Province of Uva, and of "The Waste Lands Ordinances of 1897, 1899, 1900, and 1903."

WHEREAS in pursuance of section 1 of the said Ordinances it was duly notified on the 11th day of December, One thousand Nine hundred and Three, that if no claim to the land commonly called or known as Ambagollehena, situate in the village of Udakumbalwela in the Kumbalwela korale of the Yatikinda division, in the Province of Uva, containing in extent 5 acres and 8 perches, and shown as lot 51½a in preliminary plan No. 27 and in the annexed certified tracing therefrom, was made to the Special Officer appointed under section 28 of the said Ordinances within the period of three months from the date specified in such notice, such land would be deemed the property of the Crown and dealt with on account of the Crown (*vide* Notice No. 1,796):

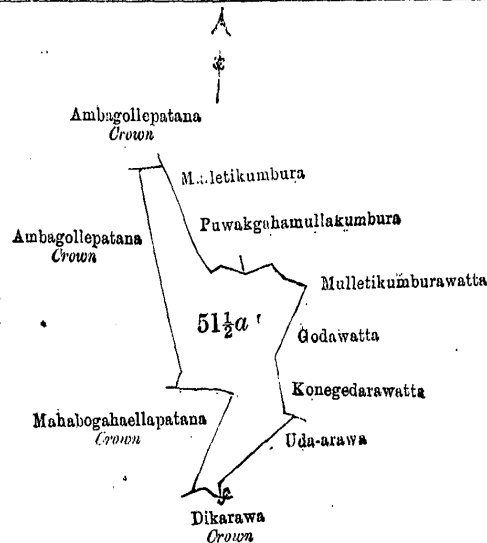
And whereas (1) Don Bastian Jayasinha Appuhami of Dowra, (2) Don Adirian Abayasekara Appuhami of Udakumbalwela, and (3) Hastanayaka Jayaweera Mudiyansele Kiri Banda, late Arachchi of Udakumbalwela, made claim thereto, and I, John George Fraser, Special Officer appointed under section 28 of the said Ordinances, made due inquiry into such claim; I do hereby admit the claim of the said claimants to the said land, as more fully described herein below, under section 4, sub-section (1), of the said Ordinances.

Description of the Land referred to.

The following lot situated in the village of Udakumbalwela in the Kumbalwela korale of the Yatikinda division, in the Province of Uva, as described in the annexed certified tracing:—

Lot.	Name of Land.	Preliminary plan 27.	Extent. A. R. P.
51½a	Ambagollehena	...	5 0 8

and bounded as follows: on the north by Ambagollopataana belonging to the Crown, Mulletikumbura claimed by Mulletikumburegedara Kiriwante and others, Puwakgahamullakumbura claimed by Ulagollakumburegedara Ukkumenika; on the east by Mulletikumburawatta claimed by H. J. M.



Scale of 8 Chains to an Inch.

Situation: Udakumbalwela village in Kumbalwela korale of Badulla District.

Lot.	Name of Land.	Preliminary plan 27.	Extent. A. R. P.
51½a	Ambagollehena	...	5 0 8
Surveyor-General's Office, Colombo, July 31, 1905.			J. B. M. RINOUT, for Surveyor-General.
Field sheets M ₃₆₋₄₄ and M ₅₂₋₆₀			

Kiri Banda, Godawatta claimed by Don Bastian Jayasinha Appuhami, Konegedarawatta claimed by Konegedara Appu, Uda-arawa claimed by H. J. M. Kiri Banda; on the south by Dikarawa belonging to the Crown; and on the west by Mahabogahaellapatana belonging to the Crown, Ambagollepatana belonging to the Crown.

August 10, 1905.
Uva S. O. 671

J. G. FRASER,
Special Officer.

Order under Section 4, Sub-section (1), of "The Waste Lands Ordinances of 1897, 1899, 1900, and 1903," admitting Land to be Private Property.

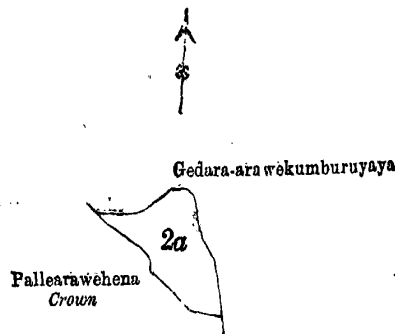
In the matter of the land commonly called or known as Pallearawewatta, situate in the village of Ella in the Dambawinne palata korale of the Udukinda division, in the Province of Uva, and of "The Waste Lands Ordinances of 1897, 1899, 1900, and 1903."

WHEREAS in pursuance of section 1 of the said Ordinances it was duly notified on the Twelfth day of June, One thousand Nine hundred and Three, that if no claim to the land commonly called or known as Pallearawewatta, situate in the village of Ella in the Dambawini palata korale of the Udukinda division, in the Province of Uva, containing in extent 1 acre 1 rood and 35 perches, and shown as lot 2a in preliminary plan No. 75 and in the annexed certified tracing therefrom, was made to the Special Officer appointed under section 28 of the said Ordinances within the period of three months from the date specified in such notice, such land would be deemed the property of the Crown and dealt with on account of the Crown (*vide* Notice No. 1,549):

And whereas (1) Alutgedera Meniki and (2) Alutgedera Medduma, both of Ella, made claim thereto, and I, John George Fraser, Special Officer appointed under section 28 of the said Ordinances, made due inquiry into such claim, I do hereby admit the claim of the said claimants to the said land, as more fully described herein below, under section 4, sub-section (1), of the said Ordinances.

Description of the Land referred to.

The land commonly called or known as Pallearawewatta, situate in the village of Ella in the Dambawini palata korale of the Udukinda division, in the Province of Uva, containing in extent 1 acre 1 rood and 35 perches, and shown as lot 2a in preliminary plan No. 75 and in the annexed certified tracing therefrom, and



Scale of 8 Chains to an Inch.

Situation: Ella village in Dambawinne palata korale of Badulla District.

Preliminary plan 75.

Lot.	Name of Land.	Extent.
		A. R. P.
2a	Pallearawewatta	1 1 35

Field sheet M ¹²
49-57

Surveyor-General's Office,
Colombo, July 31, 1905.

J. B. M. RIDOUT,
for Surveyor-General.

bounded as follows: on the north and east by Gedara-arawekumburuyaya claimed by Aluthgedera Menika and others; on the south and west by Pallearawehena belonging to Crown.

J. G. FRASER,
Special Officer.

August 10, 1905.

Uva S. O. 672

Order under Section 4, Sub-section (1), of "The Waste Lands Ordinances of 1897, 1899, 1900, and 1903," declaring Land to be Crown Property.

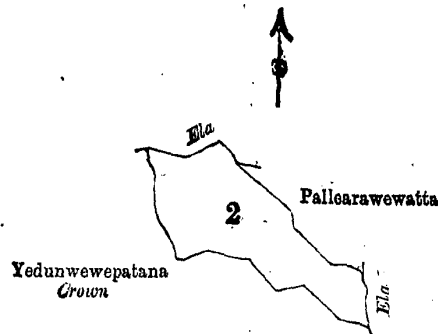
In the matter of the land commonly called or known as Pallearawehena, situate in the village of Ella in the Dambawinne palata korale of the Udukinda division, in the Province of Uva, and of "The Waste Lands Ordinances of 1897, 1899, 1900, and 1903."

WHEREAS in pursuance of section 1 of the said Ordinances it was duly notified on the Twelfth day of June One thousand Nine hundred and Three, that if no claim to the land commonly called or known as Pallearawehena, situate in the village of Ella in the Dambawinne palata korale in the Udukinda division, in the Province of Uva, containing in extent 3 acres 1 rood and 32 perches, and shown as lot 2 in preliminary No. 75 and in the annexed certified tracing therefrom, was made to the Special Officer appointed under section 28 of the said Ordinances within the period of three months from the date specified in such notice, such land would be deemed the property of the Crown and dealt with on account of the Crown (*vide* Notice No. 1,549) :

And whereas (1) Alutgedera Meniki, (2) Alutgedera Medduma, both of Ella, and (3) Landawelagedara Podia of Hingurugama made claim thereto ; and whereas the said claimants have withdrawn their claims to the said land, I, John George Fraser, Special Officer appointed under section 28 of the said Ordinances, under and by virtue of the powers vested in me in that behalf by section 4 of the said Ordinances, do hereby on this 10th day of August 1905, order and declare, under section 4, sub-section (1), of the said Ordinances, that the said land, as more fully described herein below, is the property of the Crown.

Description of the Land referred to.

The land commonly called or known as Pallearawehena, situate in the village of Ella in the Dambawinne palata korale of the Udukinda division, in the Province of Uva, containing in extent 3 acres 1 rood and 32 perches, and shown as lot 2 in preliminary plan No. 75 and in the annexed certified tracing therefrom, and



Scale of 8 Chains to an Inch.

Situation : Ella village in Dambawinne palata korale of Badulla District.

Preliminary plan 75.

Lot.	Name of Land.	Extent. A. R. P.
2	Pallearawehena	3 1 32

Surveyor-General's Office,
Colombo, July 31, 1905.

Field sheet M ¹²
49—57

J. B. M. RIDOUT,
for Surveyor-General.

bounded as follows : on the north by an ela, Pallearawewatta belonging to Alutgedara Meniki and Alutgedara Medduma ; on the east by an ela ; on the south and west by Yedunwewepatana belonging to Crown.

J. G. FRASER,
Special Officer.

August 10, 1905.

Uva S. O. 673

Proceedings under Section 4, Sub-section (1), of "The Waste Lands Ordinances, 1897, 1899, 1900, and 1903," relating to Claims to Forest, Chena, Waste, and Unoccupied Lands.

In the matter of the lands commonly called or known as Kiriwandeniyahena, Kudumeriyakanda, situate in the village of Mattamagoda in the Dehigampal korale of the Kegalla District, in the Province of Sabaragamuwa, and of "The Waste Lands Ordinances, 1897, 1899, 1900, and 1903."

WHEREAS in pursuance of section I of the said Ordinances it was duly declared and notified on the Tenth day of July, One thousand Nine hundred and One, that if no claim to the lands commonly called or known as Kiriwandeniyahena, Kudumeriyakanda, situate in the village of Mattamagoda in the Kegalla District, in the Province of Sabaragamuwa, containing in extent 61 acres and 10 perches, and shown as lots 41 and 74 in preliminary plan No. 7,657, was made to the Assistant Government Agent of the District of Kegalla within the period of three months from the date specified in the said notice, such land would be deemed the property of the Crown and dealt with on account of the Crown (*vide* Notice No. 691):

And whereas Wickrama Arachchillage Suwandihami Vedarala of Mattamagoda made claim thereto, and the Assistant Government Agent for the Kegalla District, in the Province of Sabaragamuwa, made due inquiry into such claim; and whereas he and the said claimant have, with consent of His Excellency the Governor, come to an agreement in writing concerning the said land, under section 4, sub-section (1), of the said Ordinances:

Whereby it was ordered, in pursuance of the agreement afore-mentioned, that the said Wickrama Arachchillage Suwandihami Vedarala do pay to the Assistant Government Agent at Kegalla a sum of Rupees One hundred and Forty-eight and Thirty-one Cents (Rs. 148.31) as purchase amount for the whole of lot 41 called Kiriwandeniyahena and 9 acres and 2 roods from and out of lot 74 called Kudumeriyakanda, subsequently marked off as lot 74½ on preliminary plan 7,657; and whereas the said claimant has duly paid the said amount as ordered, the said claimant is hereby declared to be the purchaser of the said lands, as more fully described herein below.

Description of the Lands referred to.

The following lots situated in the village of Mattamagoda in the Dehigampal korale of the Kegalla District, in the Province of Sabaragamuwa, as described in the annexed certified tracing:—

I.

Preliminary plan 7,657.

Lot.	Name of Land.	Extent.		
		A.	R.	P.
41 ..	Kiriwandeniyahena ..	5	1	13

and bounded as follows: on the north and east by Kudumeriyakanda, P. P. 7,657/74 claimed by the Crown; on the south by Gallindahena (P. P. 7,657/64) claimed by Uduma Lebbe; on the west by a portion of Kiriwandeniyawattahena (P. P. 7,657/53) claimed by Suwandihami Gan-arachchi and others, Wewekumbura (P. P. 16/549) and Nugemulahena (P. P. 16/551) claimed by Adam Pulle Meera Lebbe and others.

II.

Preliminary plan 7,657.

Lot.	Name of Land.	Extent.		
		A.	R.	P.
74½ ..	Kudumeriyakanda ..	9	2	0

and bounded as follows: on the north by a portion of Gallindakatukitula and Honwattahenas (P. P. 7,657/73) claimed by Suwandihami Gan-arachchi and others; on the east by Kudumeriyakanda (P. P. 7,657/74) claimed by the Crown; on the south by Ihala-ambagahagawahena (P. P. 7,657/126) claimed by the Crown; on the west by a portion of Ihala-ambagahagawahena (P. P. 7,657/126) claimed by the Crown, Udawawahena (P. P. 7,657/108), Wewegawahena (P. P. 7,657/107 and 95), Minimullehena (P. P. 7,657/87), Gallinda Katukitula and Honwattahenas (P. P. 7,657/73) claimed by Suwandihami Gan-arachchi and others.

C. S. VAUGHAN,
Assistant Government Agent.

Kegalla Kachcheri,
August 25, 1905.

[For Tracing see page 1268.]

Situation : Mattamagoda village in Dehigampal korale of Three Korales.

Lot.	Name of Land.	Extent.		
		A.	R.	P.
37½	Kudumeriyakanda	0	1	27
41	Kiriwandeniyahena	5	1	13
64	Gallindahena	2	0	29
74	Kudumeriyakanda	46	0	37
74½	Do.	9	2	0
126	Ihala-ambagahagawahena	4	2	36
126½	Do.	2	0	4
192	Dalukgalagawahena	6	3	8
192½	Do.	1	0	0
192¾	Do.	0	0	28
312	Nagollemukalana	4	1	14
		82	2	36

Surveyor-General's Office,
Colombo, March 21, 1900.

S. J. C. MORE,
for Surveyor-General.

**Order under Section 4, Sub-section (1), of "The Waste Lands Ordinances of 1897, 1899, 1900, and 1903,"
declaring the Land to be Crown Property.**

In the matter of the land commonly called or known as Kudumeriyakanda, situate in the village of Mattamagoda in the Dehigampal korale of the Kegalla District, in the Province of Sabaragamuwa, and of "The Waste Lands Ordinances, 1897, 1899, 1900, and 1903."

WHEREAS in pursuance of section 1 of the said Ordinances it was duly notified on the Tenth day of July, One thousand Nine hundred and One, that if no claim to the land commonly called or known as Kudumeriyakanda, situate in the village of Mattamagoda in the Kegalla District, in the Province of Sabaragamuwa, containing in extent 55 acres 2 roods and 37 perches, and shown as lot 74 in preliminary plan No. 7,657 as described in the annexed certified tracing therefrom, was made to the Assistant Government Agent for the District of Kegalla, in the Province of Sabaragamuwa, within the period of three months from the date specified in such notice, such land would be deemed the property of the Crown and dealt with on account of the Crown (*vide* Notice No. 691):

And whereas Wickrama Arachchillage Suwandihami Wedarala of Mattamagoda made claim thereto; and whereas the said claimant has withdrawn his claim to the said land, save and except to an extent of 9 acres and 2 roods, subsequently marked off as lot 74½ on preliminary plan 7,657 and sold to the claimant in settlement of his claim: the Assistant Government Agent for the District of Kegalla, in the Province of Sabaragamuwa, under and by virtue of the powers vested in him in that behalf by section 4 of the said Ordinance, No. 1 of 1899, does hereby on this 25th day of August, 1905, order and declare, under section 4, sub-section (1), of the said Ordinances, that the said land, as more fully described herein below, is the property of the Crown.

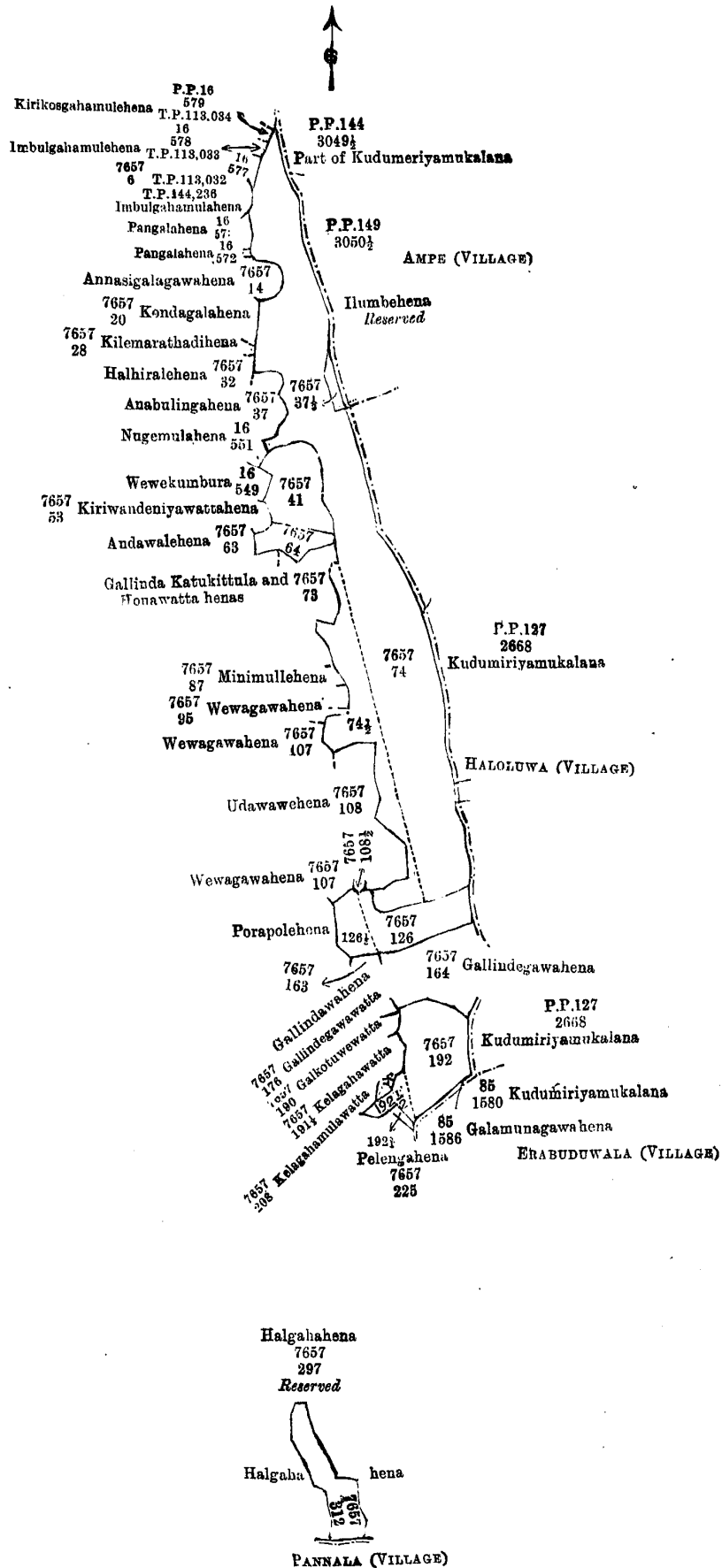
Description of the Land referred to.

The land commonly called or known as Kudumeriyakanda, situate in the village of Mattamagoda in the Dehigampal korale of the Kegalla District, in the Province of Sabaragamuwa, containing in extent 46 acres and 37 perches, shown as lot 74 in preliminary plan 7,657 and in the annexed certified tracing therefrom, and bounded as follows: on the north by a part of Kudumeriyamukalana (P.P. 149/3,049½) claimed by the Crown; on the east by a part of Kudumeriyamukalana (P.P. 149/3,049½) claimed by the Crown, Ilumbehena (P.P. 149/3,050½) (reserved forest), Kudumeriyakanda (P.P. 7,657/37½) claimed by the Crown, Kudumeriyamukalana (P.P. 127/2,668) claimed by the Crown, the village boundaries of Ampe and Haloluwa villages; on the south by Ihala-ambagahagawahena (P.P. 7,657/126) claimed by the Crown; on the west by Kudumeriyakanda (P.P. 7,657/74½) claimed by W. A. Suwandihami Wedarala, a portion of Honawattahenas, Galindakatukitulahena (P.P. 7,657/73) claimed by Suwandihami Gan-arachchi and others, Galindahena (P.P. 7,657/64) claimed by Uduma Lebbe, Kiriwandeniyahena (P.P. 7,657/41) claimed by W. A. Suwandihami, Nugemulahena (P.P. 16/551) claimed by Adam Pulle Meera Lebbe and others, Analenlingeheha (P.P. 7,657/37), Halhiralehena (P.P. 7,657/32) Kilamarathadihena (P.P. 7,657/28), Kondagalahena (P.P. 7,657/20) claimed by Ismail Lebbe, Annasigalagawahena (P.P. 7,657/14) claimed by Ismail Lebbe and Kasi Lebbe, Pangalahena (P.P. 16/572 and 573) claimed by Ismail Lebbe, lands described on title plans 144,236, 113,032, 113,033, and 113,034 called Imbulgahamulahena (P.P. 7,657/G), (P.P. 16/577), (P.P. 16/578), Kirikosgahamulahena (P.P. 16/579) claimed by Pabilis Perera and others.

Kegalla Kachcheri,
August 25, 1905.

C. S. VAUGHAN,
Assistant Government Agent.

[For Tracing see page 1270.]



Situation : Mattamagoda village in Dehigampal korale of Three Korales.

Lot.	Name of Land.	Extent.		
		A.	R.	P.
37½	Kudumeriyakanda ..	0	1	27
41	Kiriwandeniyahena ..	5	1	13
64	Gallindahena ..	2	0	29
74	Kudumeriyakanda ..	46	0	37
74½	Do. ..	9	2	0
126	Ihala ambagahagawahena ..	4	2	36
126½	Do. ..	2	0	4
192	Dalukgalagawahena ..	6	3	8
192½	Do. ..	1	0	0
192¾	Do. ..	0	0	28
312	Nagollemukalana ..	4	1	14
		82	2	36

Surveyor-General's Office.
Colombo, March 21, 1900.

S. J. C. MORE,
for Surveyor-General.

Order under Section 4, Sub-section (1), of "The Waste Lands Ordinances of 1897, 1899, 1900, and 1903," admitting Land to be Private Property.

In the matter of the land commonly called or known as Ihala-ambagahagawahena, situate in the village of Mattamagoda in the Dehigampal korale of the Kegalla District, in the Province of Sabaragamuwa, and of "The Waste Lands Ordinances, 1897, 1899, 1900, and 1903,"

WHEREAS in pursuance of section 1 of the said Ordinances it was duly notified on the Tenth day of July, One thousand Nine hundred and One, that if no claim to the land commonly called or known as Ihala-ambagahagawahena, situate in the village of Mattamagoda in the Dehigampal korale of the Kegalla District, in the Province of Sabaragamuwa, containing in extent 6 acres and 3 roods, and shown as lot 126 in preliminary plan No. 7,657, as described in the annexed certified tracing therefrom, was made to the Assistant Government Agent of the Kegalla District within the period of three months from the date specified in such notice, such land would be deemed the property of the Crown, and dealt with on account of the Crown (*vide* Notice No. 691):

And whereas Arachchige Siyatuhami made claim thereto, and the Assistant Government Agent for the Kegalla District, in the Province of Sabaragamuwa, made due inquiry into such claim; he, with the consent of His Excellency the Governor, does hereby admit the claim of the said claimant to 2 acres and 4 perches, subsequently marked off as lot 126½ in preliminary plan No. 7,657 called Ihala-ambagahagawahena, as more fully described herein below, under section 4, sub-section (1), of the said Ordinances.

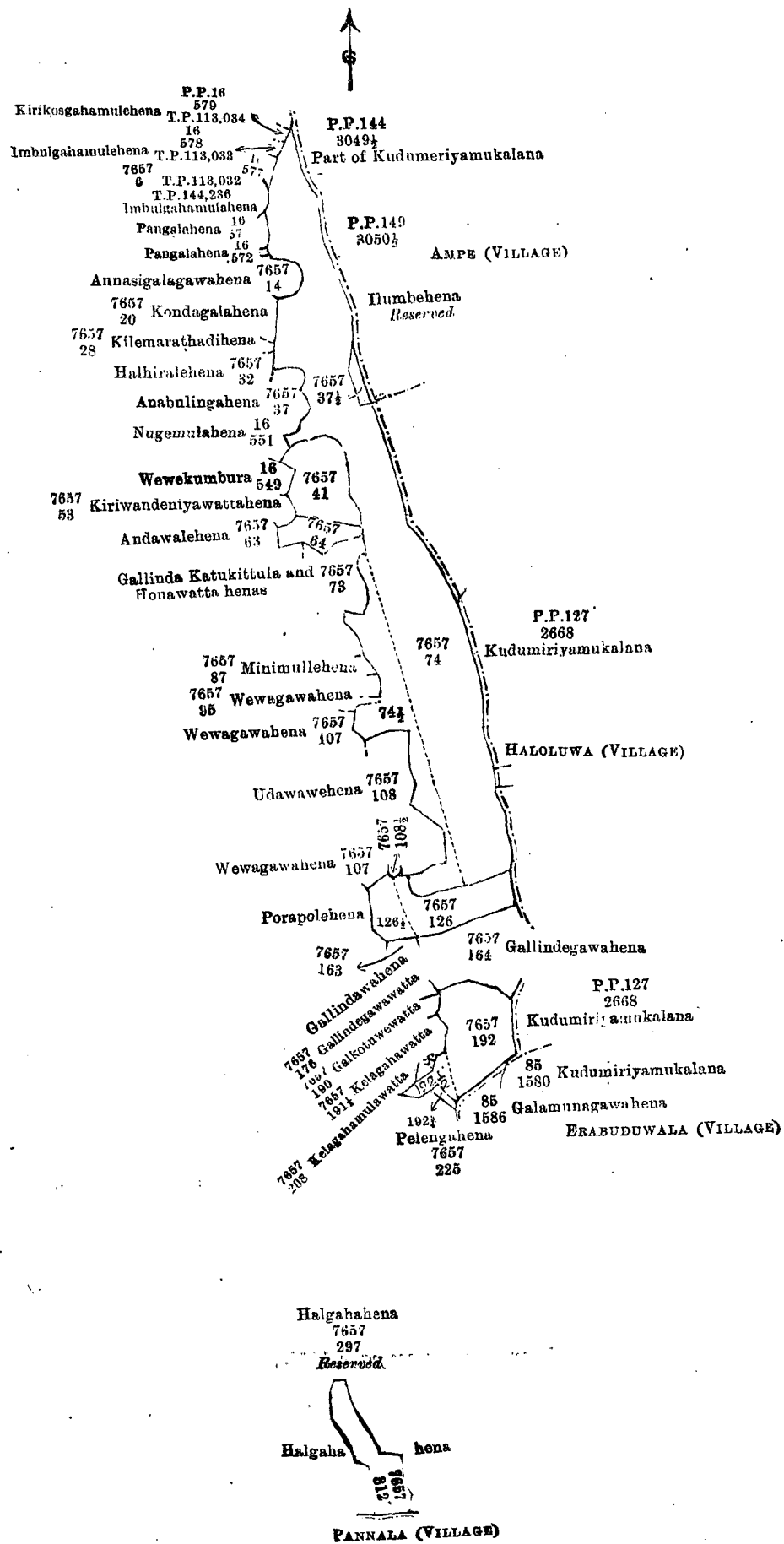
Description of the Land referred to.

The land commonly called or known as Ihala-ambagahagawahena, situate in the village of Mattamagoda in the Dehigampal korale of the Kegalla District, in the Province of Sabaragamuwa, containing in extent 2 acres and 4 perches, shown as lot 126½ in preliminary plan No. 7,657 and in the annexed certified tracing therefrom, and bounded as follows: on the north by Wewagawahena (P.P. 7,657/107) claimed by Suwandihami Gan-arachchi and others; on the east by Ihala-ambagahagawahena (P.P. 7,657/126) claimed by the Crown; on the south by Gallendegawahena (P.P. 7,657/163) claimed by Halmaaludurage Pina; on the west by Porapolehena claimed by Galage Mudalihami.

Kegalla Kachcheri,
August 25, 1905.

C. S. VAUGHAN,
Assistant Government Agent.

[For Tracing see page 1272.]



Situation : Mattamagoda village in Dehigampal korale of Three Korales.

Lot.	Name of Land.	Extent.		
		A.	R.	P.
37½	Kudumeriyakanda	0	1	27
41	Kiriwandeniyahena	5	1	13
64	Gallindahena	2	0	29
74	Kudumeriyakanda	46	0	37
74½	Do.	9	2	0
126	Ihala-ambagahagawahena	4	2	36
126½	Do.	2	0	4
192	Dalukgalagawahena	6	3	8
192½	Do.	1	0	0
192¾	Do.	0	0	28
312	Nagollemukalana	4	1	14
		82	2	36

Surveyor-General's Office,
Colombo, March 21, 1900.

S. J. C. MORE,
for Surveyor-General.

**Order under Section 4, Sub-section (1), of "The Waste Lands Ordinances of 1897, 1899, 1900, and 1903,"
declaring the Land to be Crown Property.**

In the matter of the land commonly called or known as Ihala-ambagahagawahena, situate in the village of Mattamagoda in the Dehigampal korale of the Kegalla District, in the Province of Sabaragamuwa, and of "The Waste Lands Ordinances, 1897, 1899, and 1900, 1903."

WHEREAS in pursuance of section 1 of the said Ordinances it was duly notified on the Tenth day of July, One thousand Nine hundred and One, that if no claim to the land commonly called or known as Ihala-ambagahagawahena, situate in the village of Mattamagoda in the Kegalla District, in the Province of Sabaragamuwa, containing in extent 6 acres and 3 roods, and shown as lot 126 in preliminary plan No. 7,657, as described in the annexed certified tracing therefrom, was made to the Assistant Government Agent for the Kegalla District, in the Province of Sabaragamuwa, within the period of three months from the date specified in such notice, such land would be deemed the property of the Crown and dealt with on account of the Crown (*vide* Notice No. 691):

And whereas Arachchige Siyatu of Mattamagoda made claim thereto; and whereas the said claimant has withdrawn his claim to the said land, save and except to an extent of 2 acres and 4 perches, subsequently marked off as lot 126½ on preliminary plan 7,657 and allowed to the claimant in settlement of his claim: the Assistant Government for the Kegalla District, in the Province of Sabaragamuwa, under and by virtue of the powers vested in him in that behalf by section 4 of the said Ordinance, No. 1 of 1899, does hereby on this 25th day of August, 1905, order and declare, under section 4, sub-section (1), of the said Ordinances, that the said land, as more fully described herein below, is the property of the Crown.

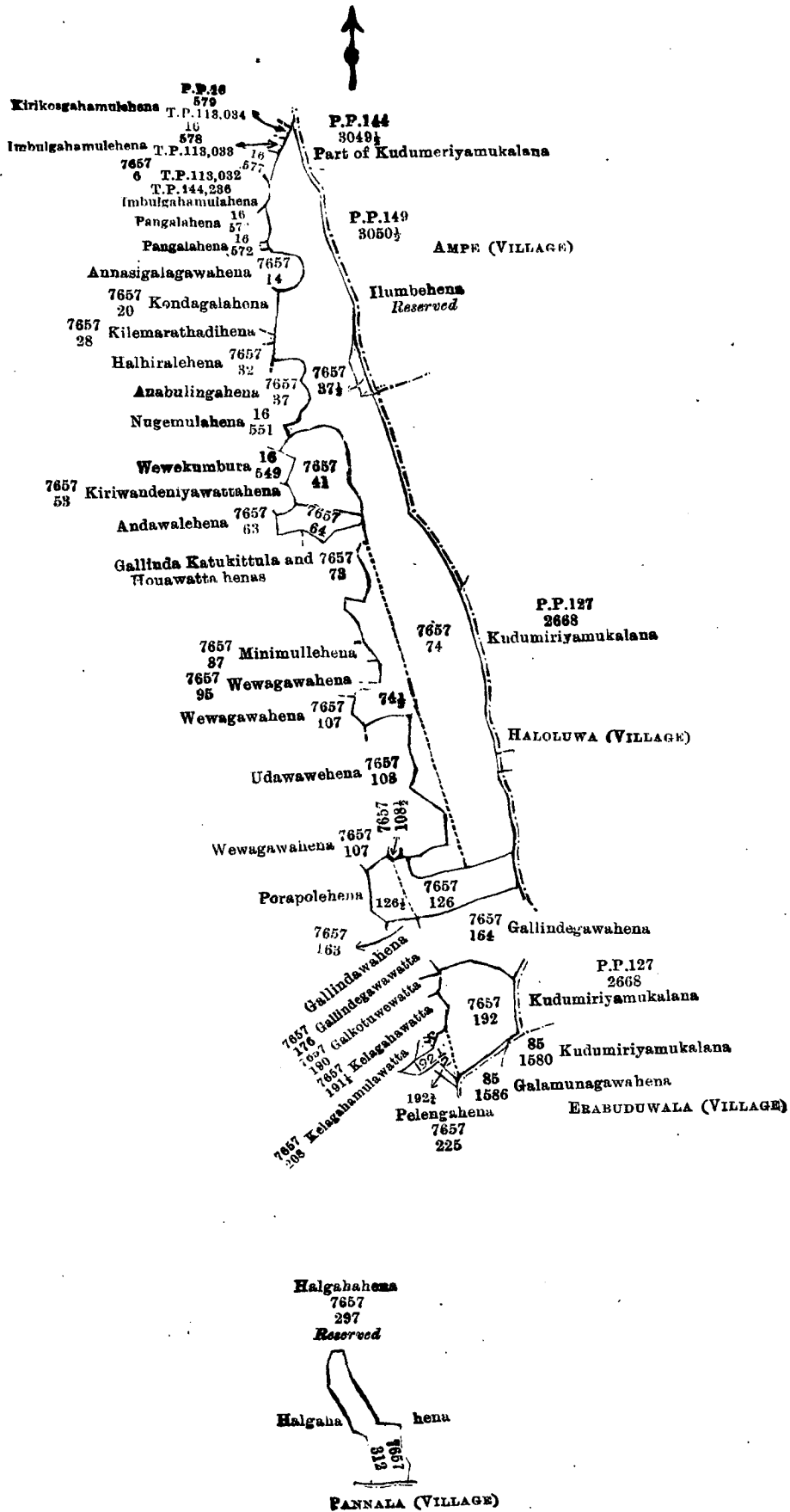
Description of the Land referred to.

The land commonly called or known as Ihala-ambagahagawahena, situate in the village of Mattamagoda, in the Dehigampal korale of the Kegalla District, in the Province of Sabaragamuwa, containing in extent 4 acres 2 roods and 36 perches, shown as lot 126 in preliminary plan 7,657 and in the annexed certified tracing therefrom, and bounded as follows: on the north by Udawawehena (P.P. 7,657/108½) claimed by Suwandihami Gan-arachchi and others, Kudumeriyakanda (P.P. 7,657/74½) claimed by W. A. Suwandihami Wedarala, Kudumeriyakanda (P.P. 7,657/74) claimed by the Crown; on the east by Gallindegawahena (P.P. 7,657/164) claimed by Halmaludurage Pina and the village boundary of Haloluwa village; on the south by Gallindegawahena (P.P. 7,657/164) claimed by Halmaludurage Pina; on the west by Ihala-ambagahagawahena (P.P. 7,657/126½) claimed by A. Siyatuhami.

Kegalla Kachcheri,
August 25, 1905.

C. S. VAUGHAN,
Assistant Government Agent.

[For Tracing see page 1274.]



Situation : Mattamagoda village in Dehigampal korale of Three Korales.

Lot.	Name of Land.	Extent.		
		A.	R.	P.
37½	Kudumeriyakanda	0	1	27
41	Kiriwandeniyahena	5	1	13
64	Gallindahena	2	0	29
74	Kudumeriyakanda	46	0	37
74½	Do.	0	2	0
126	Ihala-ambagahagawahena	4	2	36
126½	Do.	2	0	4
192	Dalukgalagawahena	6	3	8
192½	Do.	1	0	0
192¾	Do.	0	0	28
312	Nagollemukalana	4	1	14
		82	2	36

Surveyor-General's Office,
Colombo, March 21, 1900.

S. J. C. MORE,
for Surveyor-General.

Order under Section 2 of "The Waste Lands Ordinances, 1897, 1899, 1900, and 1903," declaring Lands to be Crown Property.

In the matter of the lands commonly called or known as Kudumeriyakanda and Nagollemukalana, situate in the village of Mattamagoda in the Dehigampal korale of the Kegalla District, in the Province of Sabaragamuwa, and of "The Waste Lands Ordinances, 1897, 1899, 1900, and 1903."

THE notice required by section 1 of "The Waste Lands Ordinances, 1897, 1899, 1900, and 1903," having been duly published in manner prescribed by that section in respect of the above-named land (*vide* Notice No. 691), and no claim having been made to the said land or to any interest therein within the period of three months from the date specified in the said notice, the Assistant Government Agent for the Kegalla District, in the Province of Sabaragamuwa, under and by virtue of the powers vested in him in that behalf by section 2 of the said Ordinances, do hereby on this 25th day of August, 1905, order and declare that the said lands, as more fully described herein below, situate in the village of Mattamagoda in the Dehigampal korale of the Kegalla District, in the Province of Sabaragamuwa, and shown as lots 37½ and 312 in preliminary plan No. 7,657 and in the annexed certified tracing therefrom, and containing in extent 4 acres 3 roods and 1 perch, are the property of the Crown.

Description of the Lands referred to.

The following lots situated in the village of Mattamagoda in the Dehigampal korale of the Kegalla District, in the Province of Sabaragamuwa, as described in the annexed certified tracing:—

I.

Preliminary plan 7,657.

Lot.	Name of Land.	Extent.		
		A.	R.	P.
37½	Kudumeriyakanda	0	1	27

and bounded as follows: on the north and east by Iambehena (P.P. 149/3,050½) claimed by the Crown and the village boundary of Ampe village; on the south and west by Kudumeriyakanda (P.P. 7,657/74) claimed by the Crown.

II.

Preliminary plan 7,657.

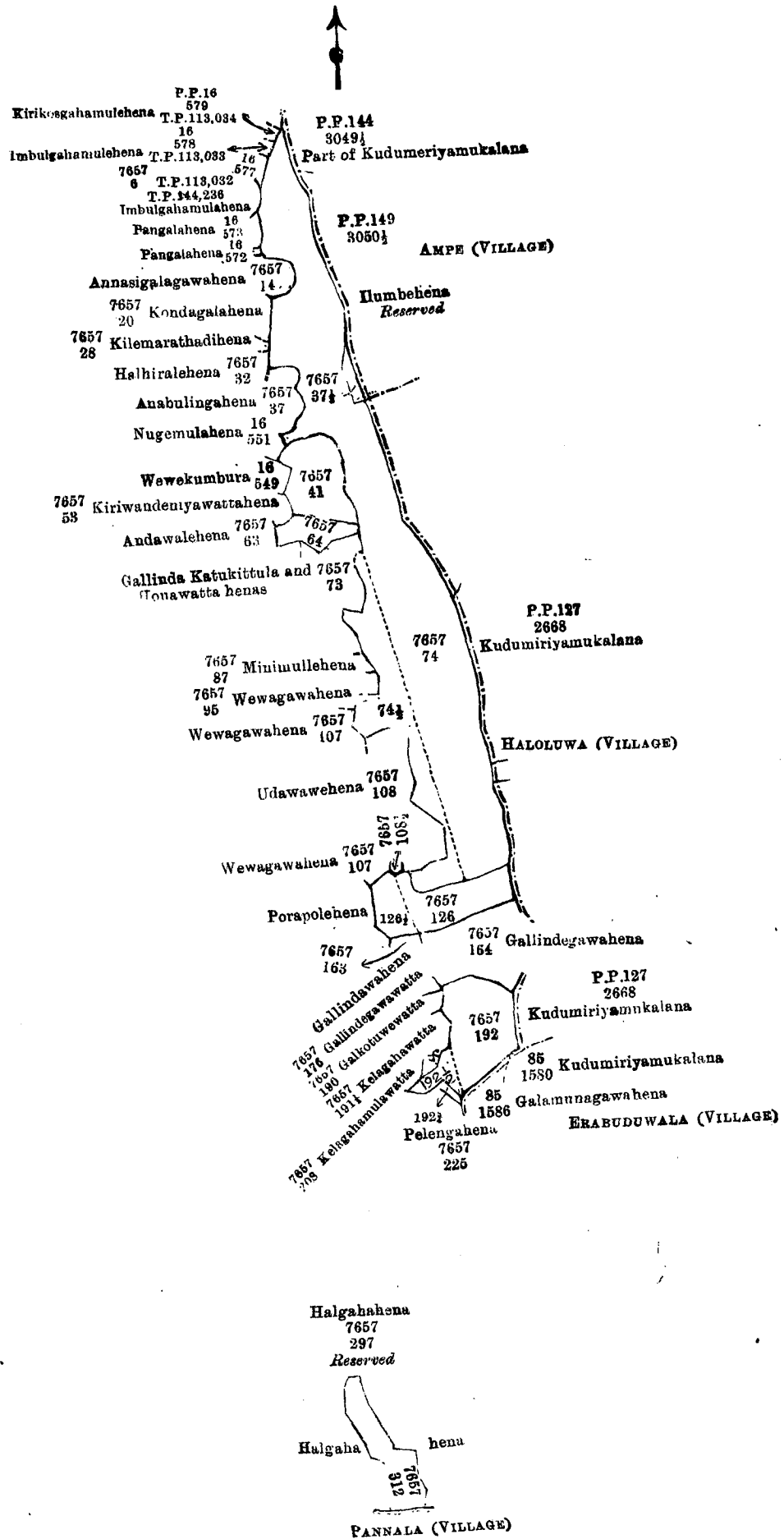
Lot.	Name of Land.	Extent.		
		A.	R.	P.
312	Nagollemukalana	4	1	14

and bounded as follows: on the north, east, and west by Halgahahena (P.P. 7,657/297) claimed by Halmaludurage Pina; on the south by the village boundary of Pannala village.

Kegalla Kachcheri,
August 25, 1905.

C. S. VAUGHAN,
Assistant Government Agent.

[For Tracing see page 1276.]



Situation : Mattamagoda village in Dehigampal korale of Three Korales.

Lot.	Name of Land.	Extent.		
		A.	R.	P.
37½	Kudumeriyakanda	0	1	27
41	Kiriwandeniyahena	5	1	13
64	Gallindahena	2	0	29
74	Kudumeriyakanda	46	0	37
74½	Do.	9	2	0
126	Iha-alambagahagawahena	4	2	36
126½	Do.	2	0	4
192	Dalukgalagawahena	6	3	8
192½	Do.	1	0	0
192¾	Do.	0	0	28
312	Nagollemukalana	4	1	14
		82	2	36

Surveyor-General's Office,
Colombo, March 21, 1900.

S. J. C. MOORE,
for Surveyor-General.

Proceedings under Section 4, Sub-section (4), of "The Waste Lands Ordinances, 1897, 1899, 1900, and 1903," relating to Claims to Forest, Chena, Waste, and Unoccupied Lands.

In the matter of the land commonly called or known Gallindahena, situate in the village of Mattamagoda in the Dehigampal korale of the Kegalla District, in the Province of Sabaragamuwa, and of "The Waste Lands Ordinances, 1897, 1899, 1900, and 1903."

WHEREAS in pursuance of section 1 of the said Ordinances it was duly declared and notified on the 10th day of July, One thousand Nine hundred and One, that if no claim to the land commonly called or known as Gallindahena, situate in the village of Mattamagoda in the Kegalla District, in the Province of Sabaragamuwa, containing in extent 2 acres and 29 perches, and shown as lot 64 in preliminary plan No. 7,657, was made to the Assistant Government Agent of the District of Kegalla within the period of three months from the date specified in the said notice, such land would be deemed the property of the Crown and dealt with on account of the Crown (*vide* notice No. 691):

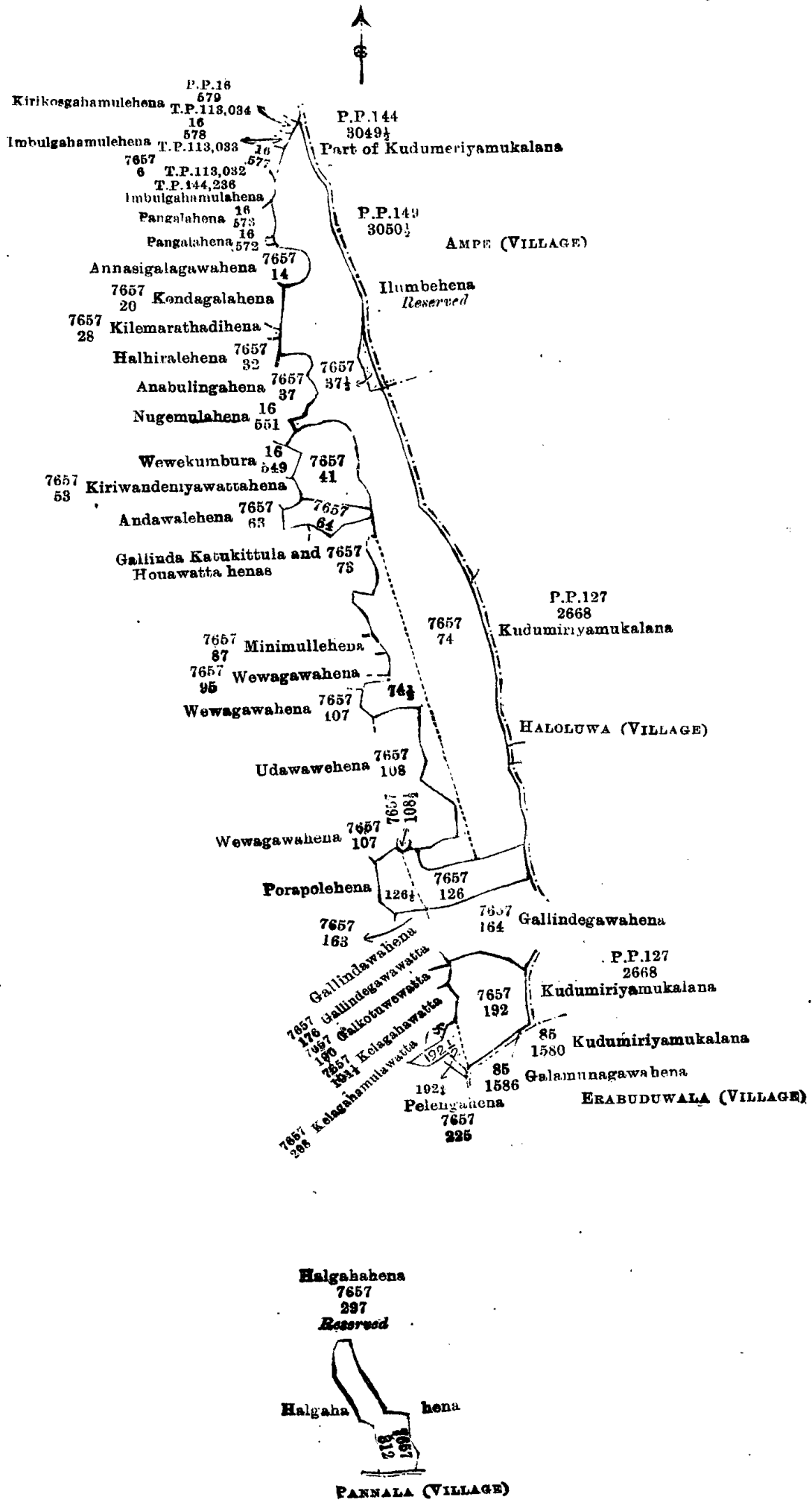
And whereas Uduma Lebbe of Mattamagoda made claim thereto, and the Assistant Government Agent for the Kegalla District, in the Province of Sabaragamuwa, made due inquiry into such claim; and whereas he and the said claimant have, with consent of His Excellency the Governor, come to an agreement in writing concerning the said land, under section 4, sub-section (1), of the said Ordinances:

Whereby it was ordered, in pursuance of the agreement afore-mentioned, that the said Uduma Lebbe do pay to the Assistant Government Agent at Kegalla a sum of Rupees Twenty-one and Eighty-eight Cents (Rs. 21.88) as purchase amount for the said land; and whereas the said claimant has duly paid the amount as ordered, the said claimant is hereby declared to be the purchaser of the said land commonly called or known as Gallindahena, situate in the village of Mattamagoda in the Dehigampal korale of the Kegalla District, in the Province of Sabaragamuwa, containing in extent 2 acres and 29 perches, and shown as lot 64 in preliminary plan No. 7,657 and in the annexed certified tracing therefrom, and bounded as follows: on the north by Kiriwandeniyawattahena (P. P. 7,657/53) claimed by Suwandihami Gan-arachchi and others, Kiriwandeniyahena (P. P. 7,657/41) claimed by W. A. Suwandihami Vedarala; on the east by Kudumeriyakanda (P. P. 7,657/74) claimed by the Crown; on the south by a portion of Gallinda, Katukitula, and Honawattahenas (P. P. 7,657/73) claimed by Suwandihami Gan-arachchi and others; and a portion of Andawalehena (P. P. 7,657/63) claimed by Suwandihami Gan-arachchi and others;

Kegalla Kachcheri,
August 25, 1905.

C. S. VAUGHAN,
Assistant Government Agent.

[For Tracing see page 1278.]



Situation : Mattamagoda village in Dehigampal korale of Three Korales.

Lot.	Name of Land.	Extent.		
		A.	R.	P.
37½	Kudumeriyakanda	0	1	27
41	Kiriwandeniyahena	5	1	13
64	Gallindahena	2	0	29
74	Kudumeriyakanda	46	0	37
74½	Do.	9	2	0
126	Ihala-ambagahagawahena	4	2	36
126½	Do.	2	0	4
192	Dalukgalagawahena	6	3	8
192½	Do.	1	0	0
192¾	Do.	0	0	28
312	Nagollemukalana	4	1	14
		82	2	36

Surveyor-General's Office,
Colombo, March 21, 1900.

S. J. C. MORE,
for Surveyor-General.

Order under Section 4, Sub-section (1), of "The Waste Lands Ordinances of 1897, 1899, 1900, and 1903," declaring the Lands to be Crown Property.

In the matter of the lands commonly called or known as Dalukgalagawahena, situate in the village of Mattamagoda in the Dehigampal korale of the Kegalla District, in the Province of Sabaragamuwa, and of "The Waste Lands Ordinances of 1897, 1899, 1900, and 1903."

WHEREAS in pursuance of section 1 of the said Ordinances it was duly notified on the Tenth day of July, One thousand Nine hundred and One, that if no claim to the lands commonly called or known as Dalukgalagawahena, situate in the village of Mattamagoda in the Kegalla District, in the Province of Sabaragamuwa, containing in extent 8 acres and 36 perches, and shown as lot 192 in preliminary plan No. 7,657, as described in the annexed certified tracing therefrom, was made to the Assistant Government Agent for the Kegalla District, in the Province of Sabaragamuwa within, the period of three months from the date specified in such notice, such lands would be deemed the property of the Crown and dealt with on account of the Crown (*vide* Notice No. 691):

And whereas Halmaludurage Pina of Mattamagoda made claim thereto; and whereas the said claimant has withdrawn his claim to the said lands, save and except to an extent of one acre, subsequently marked off as lot 192 in preliminary plan 7,657 for sale to the said claimant in settlement of his claim: the Assistant Government Agent for the Kegalla District, in the Province of Sabaragamuwa, under and by virtue of the powers vested in me in that behalf by section 4 of the said Ordinance, No. 1 of 1899, does hereby on this Twenty-fifth day of August, 1905, order and declare, under section 4, sub-section (1), of the said Ordinances, that the said lands, as more fully described herein below, are the property of the Crown.

Description of the Lands referred to.

The following lots situate in the village Mattamagoda in the Dehigampal korale of the Kegalla District, in the Province of Sabaragamuwa, as described in the annexed certified tracing:—

I.

Preliminary plan 7,657.

Lot.	Name of Land.	Extent.		
		A.	R.	P.
192	Dalukgalagawahena	6	3	8

and bounded as follows: on the north by Gallindagawahena (P. P. 7,657/164) claimed by Halmaludurage Pina; on the east by Kudumeriyamukalana (P. P. 127/2,668) claimed by the Crown and the village boundary of Haloluwa village; on the south by Kudumeriyamukalana (P. P. 85/1,580) claimed by the Crown, Gal-amunagawahena (P. P. 85/1,586) claimed by Ismail Lebbe and the village boundary of Eralinduwa village; on the west by Dalukgalagawahena (P. P. 7,657/192½) claimed by the Crown, Kelagahawatta (P. P. 657/191½) claimed by Halmaludurage Pina, Galkotuwewatta (P. P. 7,657/140), and Gallindagawawatta (P. P. 7,657/176) claimed by Ismail Lebbe.

II.

Preliminary plan 7,657.

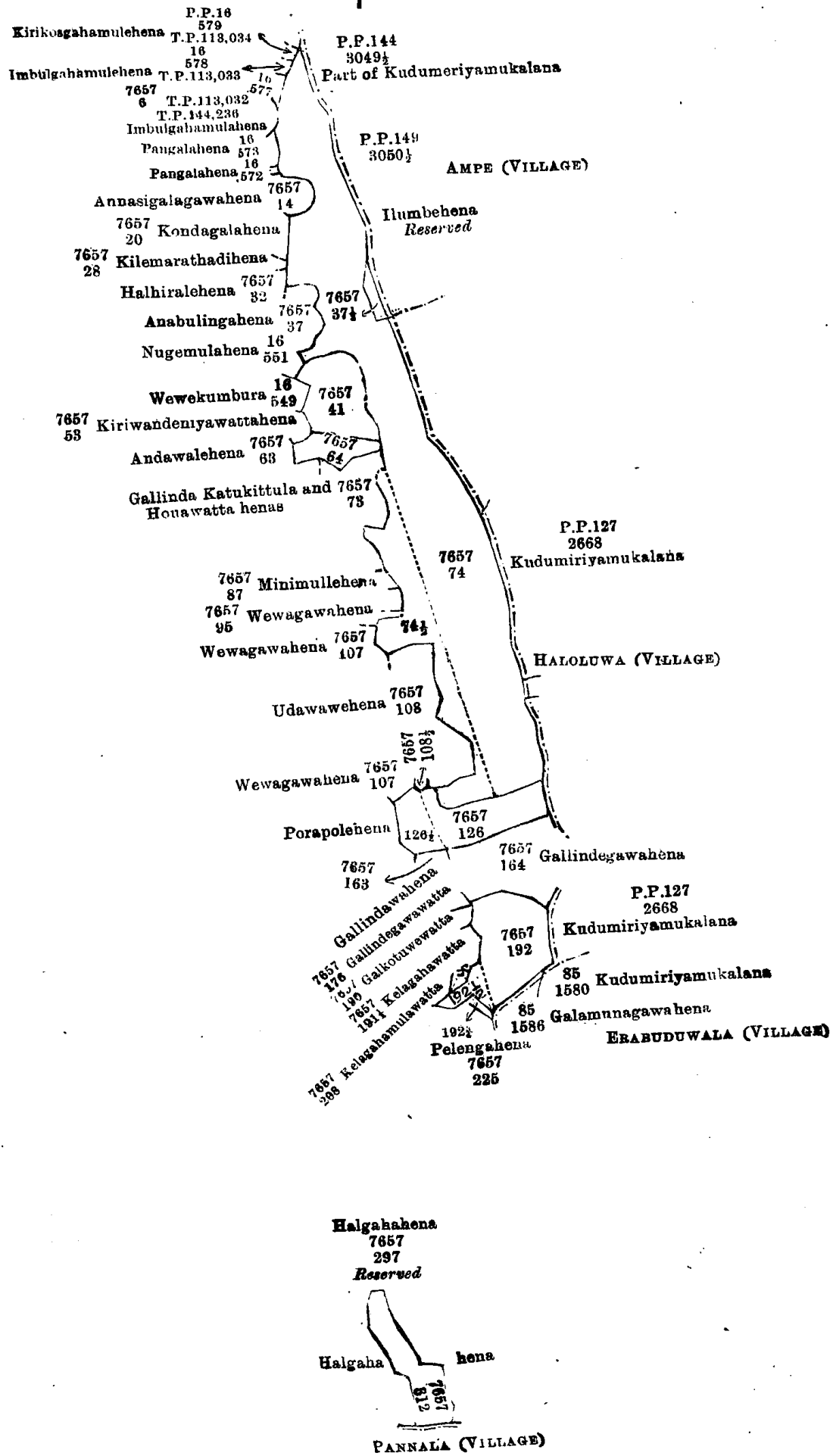
Lot.	Name of Land.	Extent.		
		A.	R.	P.
192¾	Dalukgalagawahena	0	0	28

and bounded as follows: on the north by Dalukgalagawahena (P. P. 7,657/192½) claimed by the Crown; on the east by Gal-amunagawahena (P. P. 85/1,586) claimed by Ismail Lebbe; on the south by Pelengehena (P. P. 7,657/225) claimed by Ismail Lebbe; on the west by Dalukgalagawahena (P. P. 7,657/192½) claimed by the Crown.

Kegalla Kachcheri,
August 25, 1905.

C. S. VAUGHAN,
Assistant Government Agent.

[For Tracing see page 1280.]



Situation : Mattamagoda village in Dehigampal korale of Three Korales.

Lot.	Name of Land.	Extent.		
		A.	R.	P.
37½	Kudumeriyakanda	0	1	27
41	Kiriwandeniyahena	5	1	13
64	Gallindahena	2	0	29
74	Kudumeriyakanda	46	0	37
74½	Do.	9	2	0
126	Ihala-ambagahagawahena	4	2	36
126½	Do.	2	0	4
192	Dalukgalagawahena	6	3	8
192½	Do.	1	0	0
192¾	Do.	0	0	28
312	Nagolleemukalana	4	1	14
		82	2	36

Surveyor-General's Office,
Colombo, March 21, 1900.

S. J. C. MORE,
for Surveyor-General.

Proceedings under Section 4, Sub-section (1), of "The Waste Lands Ordinances of 1897, 1899, 1900, and 1903," relating to Claims to Forest, Chena, Waste, and Unoccupied Lands.

In the matter of the land commonly called or known as Dalukgalagawahena, situate in the village of Mattamagoda in the Dehigampal korale of the Kegalla District, in the Province of Sabaragamuwa, and of "The Waste Lands Ordinances of 1897, 1899, 1900, and 1903."

WHEREAS in pursuance of section 1 of the said Ordinances it was duly declared and notified on the Tenth day of July, One thousand Nine hundred and One, that if no claim to the land commonly called or known as Dalukgalagawahena, situate in the village of Mattamagoda in the Kegalla District, in the Province of Sabaragamuwa, containing in extent 8 acres and 36 perches, and shown as lot 192 in preliminary plan No. 7,657, was made to the Assistant Government Agent of the District of Kegalla within the period of three months from the date specified in the said notice, such land would be deemed the property of the Crown and dealt with on account of the Crown (*vide* Notice No. 691):

And whereas Halmaludurage Pina of Mattamagoda made claim thereto, and the Assistant Government Agent for the Kegalla District, in the Province of Sabaragamuwa, made due inquiry into such claim; and whereas he and the said claimant have, with consent of His Excellency the Governor, come to an agreement in writing concerning the said land, under section 4, sub-section (1), of the said Ordinances:

Whereby it was ordered, in pursuance of the agreement afore-mentioned, that the said Halmaludurage Pina do pay to the Assistant Government Agent at Kegalla a sum of Rupees Ten (Rs. 10) as purchase amount for one acre from and out of lot 192 called Dalukgalagawahena, subsequently marked off as lot 192½ on preliminary plan 7,657, and thereupon the claimant should be declared to be the purchaser of the said land commonly called or known as Dalukgalagawahena, situate in the village of Mattamagoda in the Dehigampal korale of the Kegalla District, in the Province of Sabaragamuwa, containing in extent 1 acre, and shown as lot 192½ in preliminary plan No. 7,657 and in the annexed certified tracing therefrom, and bounded as follows: on the north by Kelagahawatta (P. P. 7,657/191½) claimed by Halmaludurage Pina; on the east by Dalukgalagawahena (P. P. 7,657/192) claimed by the Crown, a portion of Galamunagawahena (P. P. 85/1,586) claimed by Ismail Lebbe and the village boundary of Eralendawala village; on the south by Dalukgalagawahena (P. P. 7,657/192¾) claimed by the Crown and Pelengahena (P. P. 7,657/225) claimed by Ismail Lebbe; on the west by Kelagahamulawatta (P. P. 7,657/208) claimed by Gunamali, Kelagahawatta (P. P. 7,657/191½) claimed by Halmaludurage Pina.

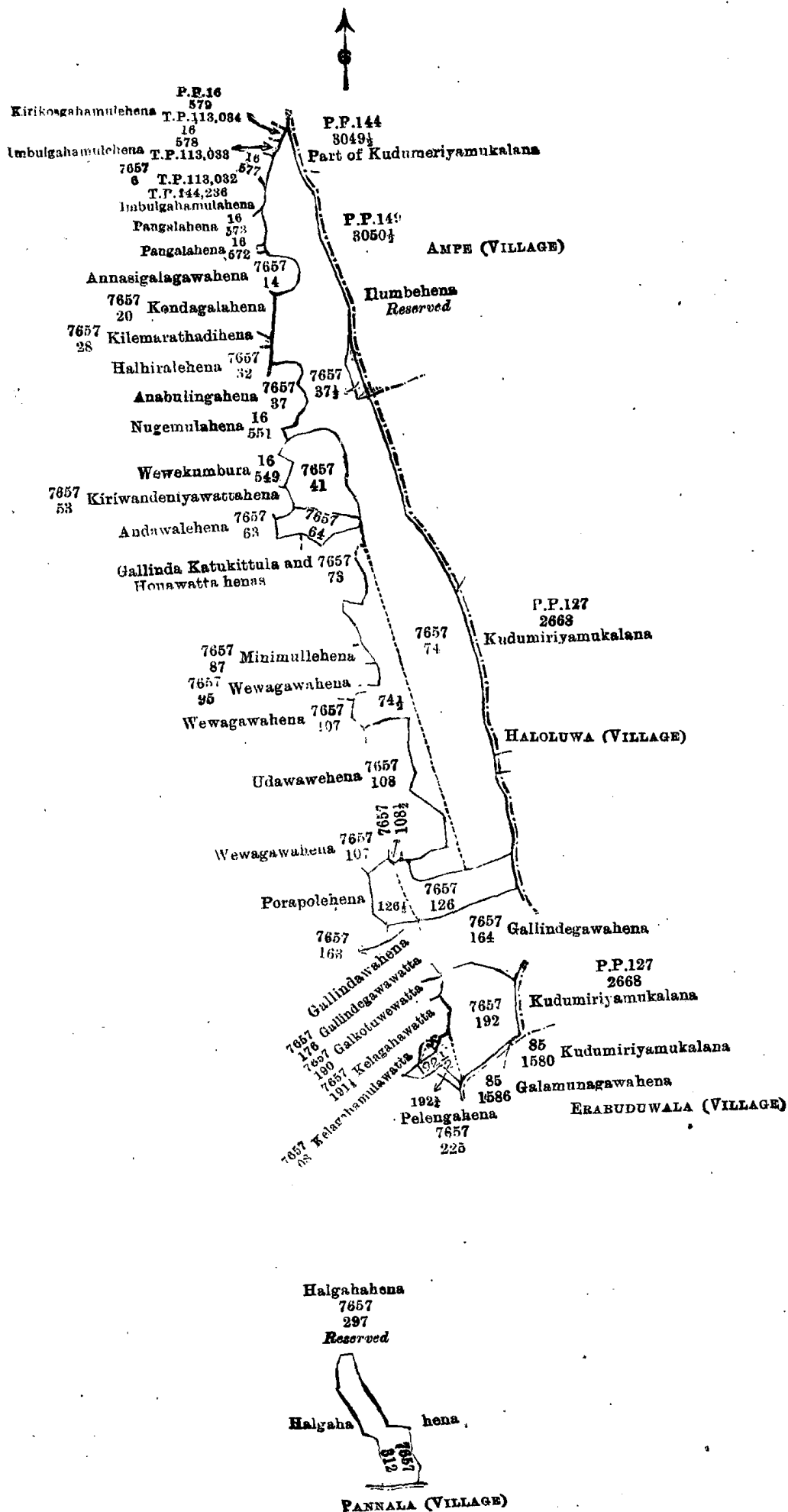
And whereas it was further agreed and ordered that in failure of such payment the said land will be appropriated by Government and declared to be the property of the Crown.

And whereas the said claimant has failed to pay the purchase amount agreed upon on the due date, the said land is hereby declared to be the property of the Crown in pursuance of the agreement afore-mentioned.

Kegalla Kachcheri,
August 25, 1905.

C. S. VAUGHAN,
Assistant Government Agent.

[For Tracing see page 1282.]



Situation : Mattamagoda village in Dehigampal korale of Three Korales.

Lot.	Name of Land.	Extent.		
		A.	R.	P.
37 $\frac{1}{2}$	Kudumeriyakanda	0	1	27
41	Kiriwādeniyahena	5	1	13
64	Gallindahena	2	0	29
74	Kudumeriyakanda	46	0	37
74 $\frac{1}{2}$	Do.	9	2	0
126	Ihala-ambagahagawahena	4	2	36
126 $\frac{1}{2}$	Do.	2	0	4
192	Dalukgalagawahena	6	3	8
192 $\frac{1}{2}$	Do.	1	0	0
192 $\frac{3}{4}$	Do.	0	0	28
312	Nagollemukalana	4	1	14
		82	2	36

Surveyor-General's Office,
Colombo, March 21, 1900.

S. J. C. MORE,
for Surveyor-General.

PRELIMINARY NOTICES.

Notice under "The Waste Lands Ordinances of 1897, 1899, 1900, and 1903."

TAKE notice, that unless within three months from the 6th day of October, 1905, the persons, if any, who claim any interest in the lands hereinafter mentioned or in any one or more of such lands or to some interest therein, make claim in person or in writing to the said lands or any of them or to some interest therein to J. G. Fraser, Esq., Special Officer appointed under section 28 of "The Waste Lands Ordinances, 1897, 1899, 1900, and 1903," at his office at Hill House, Mutwal, Colombo :

Such Special Officer, in pursuance of the powers vested in him by the said Ordinances, will declare by writing under his hand that the said lands or such of them, as to which no claim has been made, are the property of the Crown.

J. G. FRASER,
Special Officer.

Description of the Lands referred to.

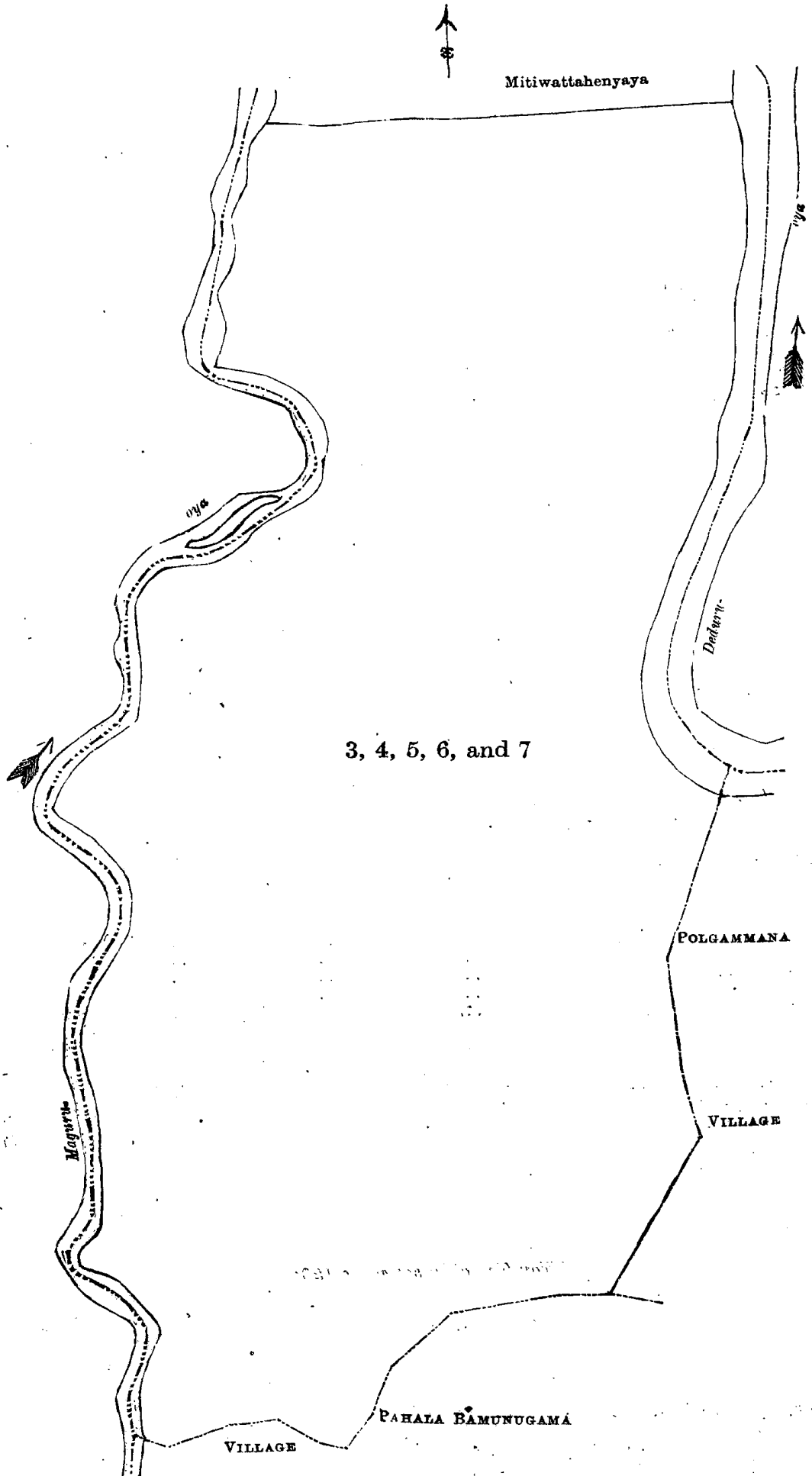
The following lots situated in the village of Nabodawewa in the Maha Galboda Megoda korale of the Weudawili hatpattu of the Kurunegala District, in the North-Western Province, as described in the annexed certified tracing :—

Preliminary plan 84.

Lot.	Name of Land.	Extent.		
		A.	R.	P.
3	Nabodawewahenyaya	162	0	15
4	Do.	4	0	30
5	Do.	8	1	35
6	Nabodawewawela	6	0	12
7	Nabodawewa	2	2	20
		183	1	32

and bounded as follows : on the north by Mitiwattahenyaya claimed by Mr. G. Scott ; on the east by the Deduru-oya, the village limit of Polgammana ; on the south by the village limit of Pahala Bamunugama ; on the west by the Maguru-oya.

[For Tracing see page 1284.]



Situation : Nebodawewa village in Maha Galboda Megoda korale of Weudawili hatpattu.
Preliminary plan 84.

Lot.	Name of Land.	Extent.	
		A.	R. P.
3	Nabodawehenyaya	162	0 15
4	Do.	4	0 30
5	Do.	8	1 35
6	Nabodawewela	6	0 12
7	Nabodawewa	2	2 20
		183	1 32

Sheet I₇₋₁₅⁸ (W.L.O.)

Surveyor-General's Office,
Colombo, September 26, 1905.
2,317

J. B. M. RIDOUT,
for Surveyor-General.
Kurunegala S. O. 12—1905

Notice under "The Waste Lands Ordinances of 1897, 1899, 1900, and 1903."

TAKE notice, that unless within three months from the 6th day of October, 1905, the persons, if any, who claim any interest in the lands hereinafter mentioned or in any one or more of such lands or to some interest therein, make claim in person or in writing to the said lands or any of them or to some interest therein to J. G. Fraser, Esq., Special Officer appointed under section 28 of "The Waste Lands Ordinances, 1897, 1899, 1900, and 1903," at his office at Hill House, Mutwal, Colombo :

Such Special Officer, in pursuance of the powers vested in him by the said Ordinances, will declare by writing under his hand that the said lands or such of them, as to which no claim has been made, are the property of the Crown.

J. G. FRASER,
Special Officer.

Description of the Lands referred to.

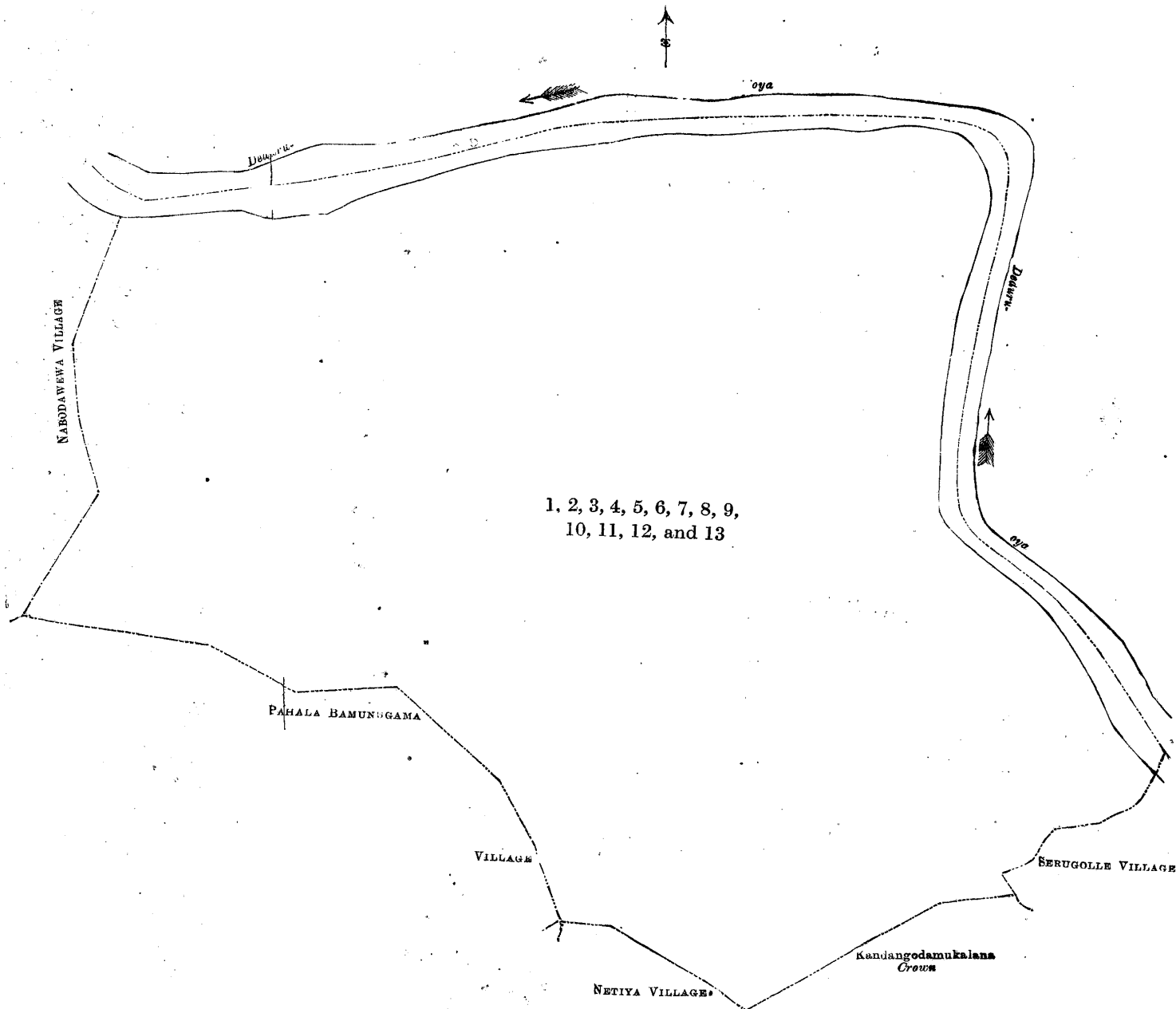
The following lots situated in the village of Polgammana in the Maha Galboda Megoda korale of the Weudawili hatpattu of the Kurunegala District, in the North-Western Province, as described in the annexed certified tracing :—

Preliminary plan 200.

Lot.	Name of Land.	Extent.	
		A.	R. P.
1	Oyabodahenyaya, Dewalahenyaya	218	3 35
2	Kanuketiyawela	1	2 36
3	Dewalawela	2	3 10
4	Kanuketiyawewa	1	1 12
5	Dewalawewa	2	1 8
6	Lokuebba	1	0 38
7	Gommawewa	1	1 10
8	Polgammanawelyaya	7	3 35
9	Punchiebba	0	2 20
10	Nelunwewa	1	1 9
11	Oyabodahenyaya	10	3 0
12	Alutewamukalana	11	2 25
13	Alutwewa	0	2 2
		262	2 0

and bounded as follows : on the north by the Deduru-oya ; on the east by the Deduru-oya ; on the south by the village limit of Serugolle, Kandangodamukalana belonging to the Crown, the village limit of Netiya, the village limit of Pahala Bamunugama ; on the west by the village limit of Nabodawewa.

[For Tracing see page 1286.]



Scale of 8 Chains to an Inch.

Situation : Polgammana village in Maha Galboda Megoda korale of Weudawili hatpattu.

Preliminary plan 200.

Lot.	Name of Land.	Extent.		
		A.	R.	P.
1	Oyabodahenyaya, Dewalahenyaya	218	3	35
2	Kanuketiyawela	1	2	36
3	Dewalawela	2	3	10
4	Kanuketiyawewa	1	1	12
5	Dewalawewa	2	1	8
6	Lokuebba	1	0	38
7	Goramawewa	1	1	10
8	Polgammanawelyaya	7	3	35
9	Punchiebba	0	2	20
10	Nelunwewa	1	1	9
11	Oyabodahenyaya	10	3	0
12	Alutwewamukalana	11	2	25
13	Alutwewa	0	2	2
		262	2	0

Sheet I, ⁸/₇₋₁₅ (W.L.O.)

Surveyor-General's Office,
Colombo, September 26, 1905.

2,318

J. B. M. RIDOUT,
for Surveyor-General.

Kurunegala S. O. 13—1905