

Ceylon Government Gazette

Published by Authority.

No. 6,079—FRIDAY, OCTOBER 13, 1905.

PART I.—General: Minutes, Proclamations, Appointments, and General Government Notifications
PART II.—Legal and Judicial.

PART III.—Provincial Administration.
PART IV.—Land Settlement.
PART V.—Mercantile, Marine, Municipal, Local, &c.

Separate paging is given to each Part in order that it may be filed separately.

Part IV.—Land Settlement.

	PAGE		PAGE
Final Orders	1287	Preliminary Notices	1298

FINAL ORDERS.

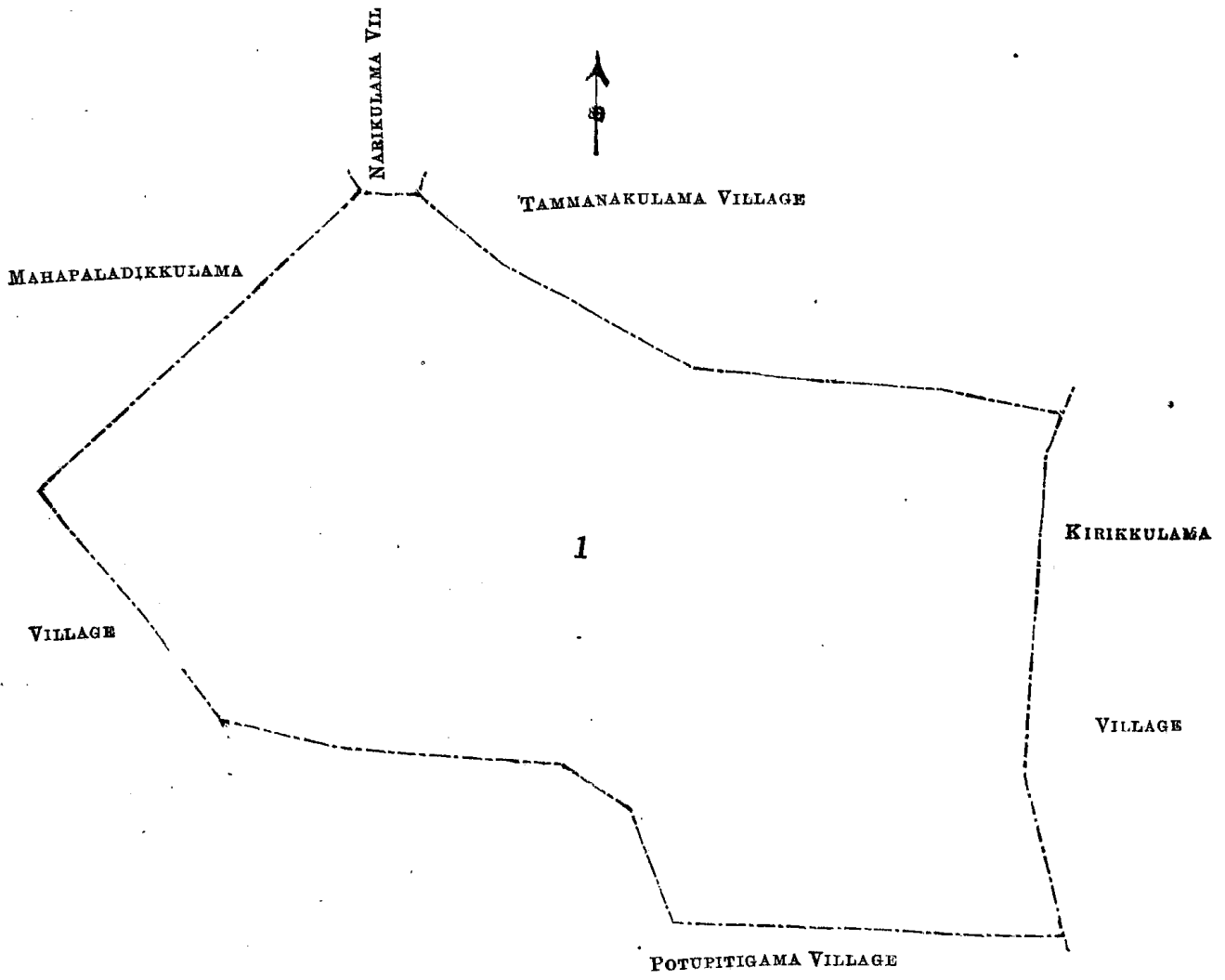
Order under Section 2 of "The Waste Lands Ordinances of 1897, 1899, 1900, and 1903," declaring Land to be Crown Property.

In the matter of the land commonly called or known as Unagaswewemukalana, situate in the village of Unagaswewa of the Kandutulana in the Kanadara korale of the Nuwaragam palata, in the North-Central Province, and of "The Waste Lands Ordinances of 1897, 1899, 1900, and 1903."

THE notice required by section 1 of "The Waste Lands Ordinances of 1897, 1899, 1900, and 1903," having been duly published in manner prescribed by that section in respect of the above-named land (*vide* Notice No. 2,175), and no claim having been made to the said land or to any interest therein within the period of three months from the date specified in the said notice, I, Howard Orme Fox, Special Officer appointed under section 28 of the said Ordinances, under and by virtue of the powers vested in me in that behalf by section 2 of the said Ordinances, do hereby on this 16th day of August, 1905, order and declare that the said land, as more fully described herein below, situate in the village of Unagaswewa in the Kandutulana of the Kanadara korale of the Nuwaragam palata, in the North-Central Province, and shown as lot 1 in preliminary plan No. 265 and in the annexed certified tracing therefrom, and containing in extent 325 acres 3 roods and 35 perches, is the property of the Crown.

Description of the Land referred to.

The land commonly called or known as Unagaswewemukalana, situated in the village of Unagaswewa in the Kandutulana of the Kanadara korale of the Nuwaragam palata, in the North-Central Province, containing in extent 325 acres 3 roods and 35 perches, and shown as lot 1 in



Scale of 16 Chains to an Inch.

Situation : Unagaswewa village in Kandu tulana of Kanadara korale.

Preliminary plan 265.

Lot.	Name of Land.	Extent. A. R. P.
1	Unagaswewemukalana	325 3 35

Sheets F₂₁₋₂₉⁹, F₂₂₋₃₀⁹, F₃₇₋₄₅⁹, and F₃₈₋₄₆⁹

Surveyor-General's Office,
Colombo, April 19, 1905.

J. B. M. RIDOUT,
for Surveyor-General.

preliminary plan No. 265 and in the annexed certified tracing therefrom, and bounded as follows : on the north by the village limit of Nanikulama, the village limit of Tammanakulama ; on the east by the village limit of Kirikkulama ; on the south by the village limit of Potupitigama ; and on the west by the village limit of Mahapaladikkulama.

H. O. FOX,
Special Officer.

The 16th day of August, 1905.

Anuradhapura S. O. 157

Order under Section 4, Sub-section (1), of "The Waste Lands Ordinances of 1897, 1899, 1900, and 1903," admitting Land to be Private Property.

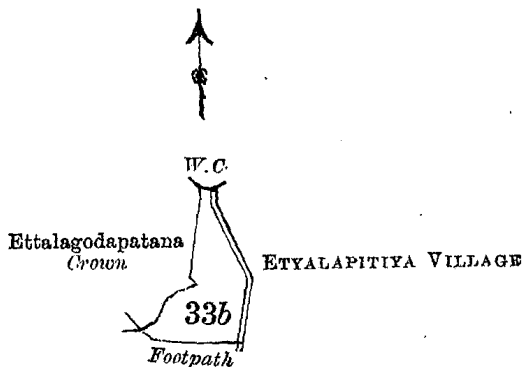
In the matter of the land commonly called or known as Gonnagahakumburewatta, situate in the village of Kontahela in the Mahapalata korale of the Udukinda division, in the Province of Uva, and of "The Waste Lands Ordinances of 1897, 1899, 1900, and 1903."

WHEREAS in pursuance of section 1 of the said Ordinances it was duly notified on the Twelfth day of June, One thousand Nine hundred and Three, that if no claim to the land commonly called or known as Gonnagahakumburewatta, situate in the village of Kontahela in the Mahapalata korale of the Udukinda division, in the Province of Uva, containing in extent 1 acre and 32 perches, and shown as lot 33b in preliminary plan No. 76 and in the annexed certified tracing therefrom, was made to the Special Officer appointed under section 28 of the said Ordinances within the period of three months from the date specified in such notice, such land would be deemed the property of the Crown and dealt with on account of the Crown (*vide* Notice No. 1,553):

And whereas (1) Malitte Piyadassi Unnanse now of Uduwera Pansala and (2) Uduturegedara Disanayaka Mudiyansele Mutumenika of Ettalapitiya made claim thereto, and I, John George Fraser, Special Officer appointed under section 28 of the said Ordinances, made due inquiry into such claim; and whereas the said 2nd claimant Uduturegedara Disanayaka Mudiyansele Mutumenika has withdrawn her claim to the said land, I, with the consent of His Excellency the Governor, do hereby admit the claim of the said 1st claimant Malitte Piyadassi Unnanse to the said land, as more fully described herein below, under section 4, sub-section (1), of the said Ordinances.

Description of the Land referred to.

The land commonly called or known as Gonnagahakumburewatta, situate in the village of Kontahela in the Mahapalata korale of the Udukinda division, in the Province of Uva, containing in extent 1 acre and 32 perches, and shown as lot 33b in preliminary plan No. 76 and in the annexed certified tracing therefrom.



Scale of 8 Chains to an Inch.

Situation: Kontahela village in Mahapalata korale of Badulla District.

Preliminary plan 76.

Lot.	Name of Land.	Extent. A. R. P.
33b	Gonnagahakumburewatta	1 0 32
	Field sheet M ₃₅ ¹² -43	

Surveyor-General's Office,
Colombo, August 3, 1905.

J. B. M. RIDOUT,
for Surveyor-General.

and bounded as follows: on the north by a water-course; on the east by the village limit of Ettalapitiya; on the south by a footpath; on the west by Ettalagodapatana belonging to Crown.

J. G. FRASER,
Special Officer.

August 18, 1905.
Uva S. O. 704

Order under Section 4, Sub-section (1), of "The Waste Lands Ordinances of 1897, 1899, 1900, and 1903," admitting Land to be Private Property.

In the matter of the land commonly called or known as Brahamanahena, situate in the village of Kontahela in the Mahapalata korale of the Udukinda division, in the Province of Uva, and of "The Waste Lands Ordinances of 1897, 1899, 1900, and 1903."

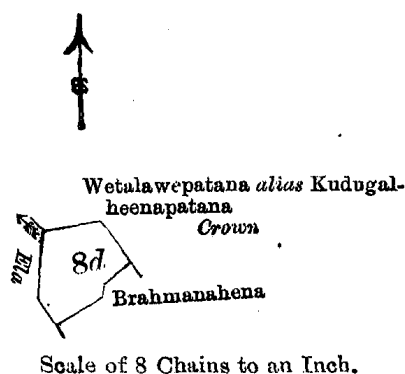
WHEREAS in pursuance of section 1 of the said Ordinances it was duly notified on the Twelfth day of June, One thousand Nine hundred and Three, that if no claim to the land commonly called or known as Brahamanahena, situate in the village of Kontahela in the Mahapalata korale of the Udukinda division, in the Province of Uva, containing in extent 1 acre, and shown as lot 8d in preliminary plan No. 76 and in the annexed certified tracing therefrom, was made to the Special

Officer appointed under section 28 of the said Ordinances within the period of three months from the date specified in such notice, such land would be deemed the property of the Crown and dealt with on account of the Crown (*vide* Notice No. 1,553) :

And whereas (1) Konnegedara Kawrala, (2) Mulatakumburagedara Appuhami, (3) Puwakgaharawagedara Punchi Kira, (4) Wattedagedara Punchi Hatha, (5) Galwadagedara Ukkhami, (6) Udu-ulpotegedara Huduhami, (7) Udu-ulpotegedara Ganeti, (8) Konnara Mudiyanse Mudiyanse, all of Kontahela, made claim thereto, and I, John George Fraser, Special Officer appointed under section 28 of the said Ordinances, made due inquiry into such claim; and whereas the said 1st, 2nd, 3rd, 4th, 5th, 6th, and 7th claimants have withdrawn their claims to the said land, I, with the consent of His Excellency the Governor, do hereby admit the claim of the said 8th claimant Konaramudiyanse Mudiyanse to the said land, as more fully described herein below, under section 4, sub-section (1), of the said Ordinances.

Description of the Land referred to.

The land commonly called or known as Brahamanahena, situate in the village of Kontahela in the Mahapalata korale of the Udukinda division, in the Province of Uva, containing in extent 1 acre, and shown as lot 8d in preliminary plan No. 76 and in the annexed certified tracing



Situation : Kontahela village in Mahapalata korale of Badulla District.
Preliminary plan 76.

Lot.	Name of Land.	Extent. A. R. P.
8d	Brahmanahena	1 0 0
Surveyor-General's Office, Colombo, August 3, 1905.		J. B. M. RIDOUT, for Surveyor-General.
	Field sheet M ₃₄ 12—42	

therefrom, and bounded as follows: on the north and east by Wetlawepatana *alias* Kudugalheenapatana belonging to Crown; on the south by Brahamanahena belonging to Konagedara Kawrala; on the west by an ela.

August 18, 1905.
Uva S. O. 705

J. G. FRASER,
Special Officer.

Order under Section 4, Sub-section (1), of "The Waste Lands Ordinances of 1897, 1899, 1900, and 1903," admitting Land to be Private Property.

In the matter of the land commonly called or known as Brahamanahena, situate in the village of Kontahela in the Mahapalata korale of the Udukinda division, in the Province of Uva, and of "The Waste Lands Ordinances of 1897 1899, 1900, and 1903."

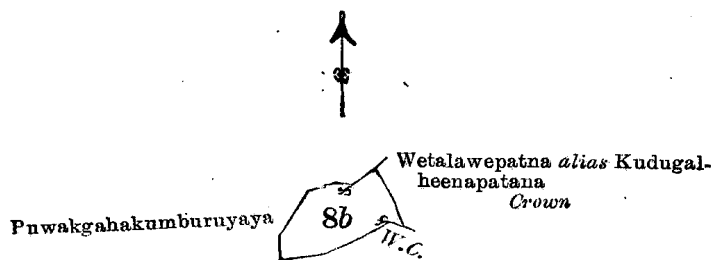
WHEREAS in pursuance of section 1 of the said Ordinances it was duly notified on the Twelfth day of June, One thousand Nine hundred and Three, that if no claim to the land commonly called or known as Brahamanahena, situate in the village of Kontahela in the Mahapalata korale of the Udukinda division, in the Province of Uva, containing in extent 1 acre and 10 perches, and shown as lot 8b in preliminary plan No. 76 and in the annexed certified tracing therefrom, was made to the Special Officer appointed under section 28 of the said Ordinances within the period of three months from the date specified in such notice, such land would be deemed the property of the Crown and dealt with on account of the Crown (*vide* Notice No. 1,553) :

And whereas (1) Konnegedara Kawrala, (2) Mulatakumburagedara Appuhami, (3) Puwakgaharawagedara Punchi Kira, (4) Wattedagedara Punchi Hatha, (5) Galwadagedara Ukkhami, (6) Udu-ulpotegedara Huduhami, (7) Udu-ulpotegedara Ganeti, (8) Konara Mudiyanse Mudiyanse,

all of Kontahela, made claim thereto, and I, John George Fraser, Special Officer appointed under section 28 of the said Ordinances, made due inquiry into such claim; and whereas the said 1st 3rd, 4th, 5th, 6th, 7th, and 8th claimants have withdrawn their claims to the said land, I, with the consent of His Excellency the Governor, do hereby admit the claim of the said 2nd claimant Mulata-kumburegedara Appuhami to the said land, as more fully described herein below, under section 4, sub-section (1), of the said Ordinances.

Description of the Land referred to.

The land commonly called or known as Brahamanahena, situate in the village of Kontahela in the Mahapalata korale of the Udukinda division, in the Province of Uva, containing in extent 1 acre and 10 perches, and shown as lot 8b in preliminary plan No. 76 and in the annexed certified tracing therefrom, and bounded as follows: on the north by Puwakgahakumburuyaya claimed by



Scale of 8 Chains to an Inch.

Situation: Kontahela village in Mahapalata korale of Badulla District.

Preliminary plan 76.

Lot.	Name of Land.	Extent.
		A. R. P.
8b	Brahamanahena	1 0 10

Field sheet M ¹²₃₄₋₄₂

Surveyor-General's Office,
Colombo, August 3, 1905.

J. B. M. RIDOUT,
for Surveyor-General.

P. B. Alawatugoda Ratemahatmaya and others; on the east by Wetlawepatana alias Kudugal-heenapatana belonging to Crown; on the south by a water-course, Puwakghakumburuyaya claimed by P. B. Alawatugoda Ratemahatmaya and others; on the west by Puwakgahakumburuyaya claimed by P. B. Alawatugoda Ratemahatmaya and others.

August 18, 1905.
Uva S. O. 706

J. G. FRASER,
Special Officer.

Order under Section 4, Sub-section (1), of "The Waste Lands Ordinances of 1897, 1899, 1900, and 1903," admitting Land to be Private Property.

In the matter of the land commonly called or known as Kudairawatta, situate in the village of Kontahela in the Mahapalata korale of the Udukinda division, in the Province of Uva, and of "The Waste Lands Ordinances of 1897, 1899, 1900, and 1903."

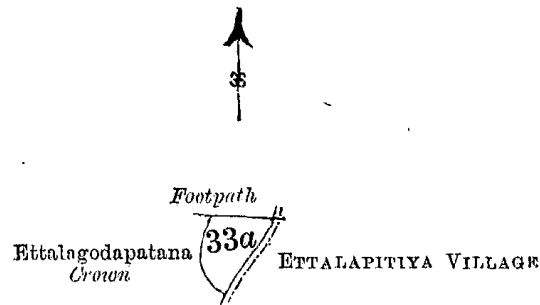
WHEREAS in pursuance of section 1 of the said Ordinances it was duly notified on the Twelfth day of June, One thousand Nine hundred and Three, that if no claim to the land commonly called or known as Kudairawatta, situate in the village of Kontahela in the Mahapalata korale of the Udukinda division, in the Province of Uva, containing in extent 2 roods and 7 perches, and shown as lot 33a in preliminary plan No. 76 and in the annexed certified tracing therefrom, was made to the Special Officer appointed under section 28 of the said Ordinances within the period of three months from the date specified in such notice, such land would be deemed the property of the Crown and dealt with on account of the Crown (*vide* Notice No. 1,553):

And whereas Uduthuregedara Disanayaka Mudiyansele Mutumenika of Ettalapitiya made claim thereto, and I, John George Fraser, Special Officer appointed under section 28 of the said Ordinances, made due inquiry into such claim; I, with the consent of His Excellency the Governor, do hereby admit the claim of the said claimant to the said land, as more fully described herein below, under section 4, sub-section (1), of the said Ordinances.

Description of the Land referred to.

The land commonly called or known as Kudairawatta, situate in the village of Kontahela in the Mahapalata korale of the Udukinda division, in the Province of Uva, containing in extent 2 roods and 7 perches, and

shown as lot 33a in preliminary plan No. 76 and in the annexed certified tracing therefrom, and bounded as follows: on the north by a footpath; on the east by the village limit of Ettalapitiya; on the south by the



Scale of 8 Chains to an Inch.

Situation: Kontahela village in Mahapalata korale of Badulla District.
Preliminary plan 76.

Lot.	Name of Land.	Extent. A. R. P.
33a	Kudairawatta	0 2 7

Field sheet M. ¹²_{35—43}

Surveyor-General's Office,
Colombo, August 3, 1905.

J. B. M. RIDOUT,
for Surveyor-General.

village limit of Ettalapitiya, Ettalagodapatana belonging to Crown; on the west by Ettalagodapatana belonging to Crown.

J. G. FRASER,
Special Officer.

August 18, 1905.

Uva S. O. 707

Order under Section 2 of "The Waste Lands Ordinances of 1897, 1899, 1900, and 1903," declaring Lands to be Crown Property.

In the matter of the lands commonly called or known as Pillearawekumbura, situate in the village of Metipimbiya in the Mahapalata korale of the Udukinda division, in the Province of Uva, and of "The Waste Lands Ordinances of 1897, 1899, 1900, and 1903."

THE notice required by section 1 of "The Waste Lands Ordinances of 1897, 1899, 1900, and 1903," having been duly published in manner prescribed by that section in respect of the above-named lands (*vide* Notice No. 2,130), and no claim having been made to the said lands or to any interest therein within the period of three months from the date specified in the said notice, I, John George Fraser, Special Officer appointed under section 28 of the said Ordinances, under and by virtue of the powers vested in me in that behalf by section 2 of the said Ordinances, do hereby on this 12th day of August, 1905, order and declare that the said lands, as more fully described herein below, situate in the village of Metipimbiya in the Mahapalata korale of the Udukinda division, in the Province of Uva, and shown as lots 23 and 38 in preliminary plan No. 116 and in the annexed certified tracing therefrom, and containing in extent 38 perches, are the property of the Crown.

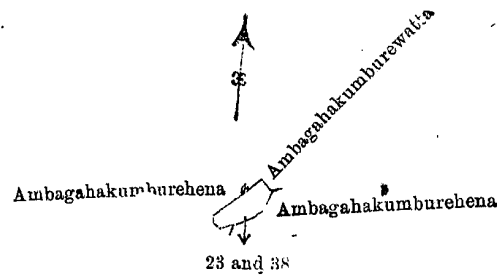
Description of the Lands referred to.

The following lots situated in the village of Metipimbiya in the Mahapalata korale of the Udukinda division, in the Province of Uva, as described in the annexed certified tracing:—

Preliminary plan 116.

Lot.	Name of Land.	Extent. A. R. P.
23	Pillearawekumbura	0 0 25
38	Do.	0 0 13
		0 0 38

and bounded as follows : on the north by Ambagahakumburehena belonging to H. E. Dambawinne, Ambagahakumburewatta belonging to ditto ; on the east by Ambagahakumburehena belonging to H. E. Damba-



Scale of 8 Chains to an Inch.

Situation : Metipimbiya village in Mahapalata (Uva) korale.

Preliminary plan 116.

Lot.	Name of Land.				Extent.	
					A.	R.
23	Pillearawekumbura	::	::	::	0	0 25
38	Do.	::	::	::	0	0 13
					<u>0</u>	<u>0 38</u>

Sheet M₅₁¹²-59

Surveyor-General's Office,
Colombo, July 25, 1905.

J. B. M. RIDOUT,
for Surveyor-General.

winne ; on the south by Ambagahakumburehena belonging to H. E. Dambawinne, Ambagahakumburehena belonging to ditto ; and on the west by Ambagahakumburehena belonging to H. E. Dambawinne.

J. G. FRASER,
Special Officer.

August 12, 1905.

Uva S. O. 708

Order under Section 4, Sub-section (1), of "The Waste Lands Ordinances of 1897, 1899, 1900, and 1903," admitting Land to be Private Property.

In the matter of the land commonly called or known as Dimbuldanduellahena, situate in the village of Mirahawatta in the Dambawinipalata korale of the Udukinda division, in the Province of Uva, and of "The Waste Lands Ordinances of 1897, 1899, 1900, and 1903."

WHEREAS in pursuance of section 1 of the said Ordinances it was duly notified on the Fourth day of September, One thousand Nine hundred and Three, that if no claim to the land commonly called or known as Dimbuldanduellahena, situate in the village of Mirahawatta in the Dambawinipalata korale of the Udukinda division, in the Province of Uva, containing in extent 3 roods and 32 perches, and shown as lot 8a in preliminary No. 63 and in the annexed certified tracing therefrom, was made to the Special Officer appointed under section 28 of the said Ordinances within the period of three months from the date specified in such notice, such land would be deemed the property of the Crown and dealt with on account of the Crown (*vide* Notice No. 1,720):

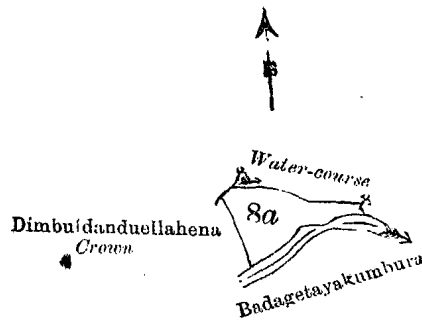
And whereas Dambawinne Kumarihami of Mirahawatta made claim thereto, and I, John George Fraser, Special Officer appointed under section 28 of the said Ordinances, made due inquiry into such claim, I do hereby admit the claim of the said claimant to the said land, as more fully described herein below, under section 4, sub-section (1), of the said Ordinances.

Description of the Land referred to.

The land commonly called or known as Dimbuldanduellahena, situate in the village of Mirahawatta in the Dambawinipalata korale of the Udukinda division, in the Province of Uva, containing in extent 3 roods and 32 perches, and shown as lot 8a in preliminary plan No. 63 and in the annexed certified tracing therefrom, and bounded as follows : on the north and east by a water-course ; on the south by the Badagetayakandura ; and on the west by Dimbuldanduellahena belonging to Crown.

August 19, 1905.

J. G. FRASER,
Special Officer.



Scale of 8 Chains to an Inch.

Situation : Mirahawatta village in Dambawinnipalata korale of Badulla District.

Preliminary plan 63.

Lot.	Name of Land.	Extent. A. R. P.
8a.	Dimbuldanduellaehena	0 3 32

Field sheet M₁₈¹²—26

Surveyor-General's Office,
Colombo, August 3, 1905.
Uva S. O. 709

J. B. M. RIDOUT,
for Surveyor-General.

Order under Section 4, Sub-section (1), of "The Waste Lands Ordinances of 1897, 1899, 1900, and 1903," admitting Land to be Private Property.

In the matter of the land commonly called or known as Imbulwattehenyaya, situate in the village of Gawalagama in the Dehiwinipalata korale of the Udukinda division, in the Province of Uva, and of "The Waste Lands Ordinances of 1897, 1899, 1900, and 1903."

WHEREAS in pursuance of section 1 of the said Ordinances it was duly notified on the 7th day of April, One thousand Nine hundred and Five, that if no claim to the land commonly called or known as Imbulwattehenyaya, situate in the village of Gawalagama in the Dehiwinipalata korale of the Udukinda division, in the Province of Uva, containing in extent 6 acres 2 roods and 26 perches, and shown as lot 13 in preliminary plan No. 103 and in the annexed certified tracing therefrom, was made to the Special Officer appointed under section 28 of the said Ordinances within the period of three months from the date specified in such notice, such land would be deemed the property of the Crown and dealt with on account of the Crown (*vide* Notice No. 2,166) :

And whereas (1) Mullegama Mutu Bandara, Basnayaka Nilame of Badulla, (2) Moragahahulahagedara Ukku Banda, (3) Galpattiyegedara Menikrala, both of Gawalagama, made claim thereto, and I, John George Fraser, Special Officer appointed under section 28 of the said Ordinances, made due inquiry into such claim ; I, with the consent of His Excellency the Governor, do hereby admit the claim of the said claimants to the said land, as more fully described herein below, under section 4, sub-section (1), of the said Ordinances.

Description of the Land referred to.

The following lot situated in the village of Gawalagama in the Dehiwinipalata korale of the Udukinda division, in the Province of Uva, as described in the annexed certified tracing :—

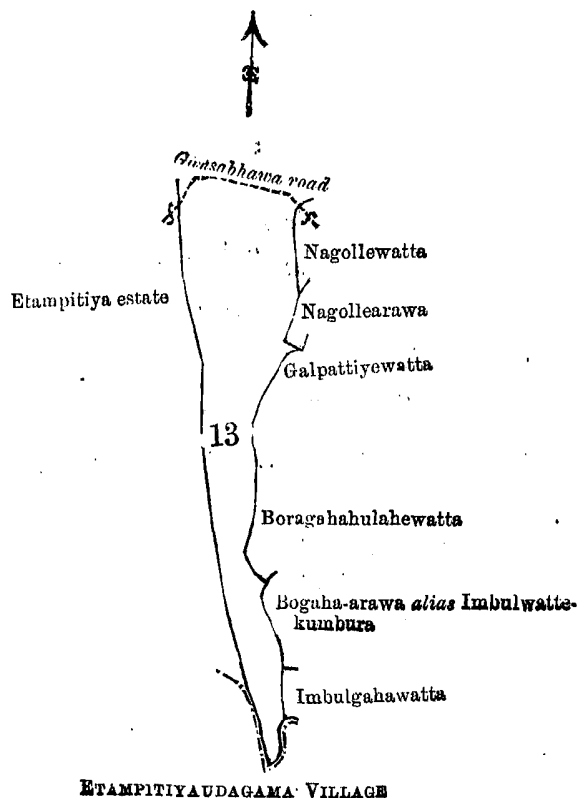
Preliminary plan 103.

Lot.	Name of Land.	Extent. A. R. P.
13	Imbulwattehenyaya	6 2 26

and bounded as follows : on the north by the Gansabhawa road from Digalleudagama to Diyakolagama ; on the east by Nagollewatta claimed by Mullegama Mutu Banda, Basnayaka Nilame, Nagollearawa claimed by ditto, Galpattiyewatta claimed by Galpattiyewattegedara Hami and others, Boragahahulahewatta claimed by Galpattiyewattegedara Hami, Bogaha-arawa *alias* Imbulwattekumbura claimed by Galpitiye Appu and others, Imbulgahawatta claimed by ditto ; on the south by the village limit of Etampitiya Udagama ; and on the west by the village limit of Etampitiya Udagama, Etampitiya estate belonging to Mr. W. Stewart.

August 18, 1905.

J. G. FRASER,
Special Officer.



Scale of 8 Chains to an Inch.

Situation : Gawalahama village in Udukinda division of Dehiwinnipalata korale.

Preliminary plan 103.

Lot.	Name of Land.	Extent.
		A. R. P.
13 ..	Imbulwattehenyaya - ..	6 2 26
Surveyor-General's Office, Colombo, March 23, 1905.		J. B. M. RIDOUT, for Surveyor-General.
Uva S. O. 710	Sheet M ₅₁₋₅₉ ⁷	

Order under Section 2 of "The Waste Lands Ordinances of 1897, 1899, 1900, and 1903," declaring Land to be Crown Property.

In the matter of the land commonly called or known as Galkotuwehena (reservation for road), situate in the village of Metipimbiya in the Mahapalata korale of the Udukinda division, in the Province of Uva, and of "The Waste Lands Ordinances of 1897, 1899, 1900, and 1903."

THE notice required by section 1 of "The Waste Lands Ordinances of 1897, 1899, 1900, and 1903," having been duly published in manner prescribed by that section in respect of the above-named land (*vide* Notice No. 2,130), and no claim having been made to the said land or to any interest therein within the period of three months from the date specified in the said notice, I, John George Fraser, Special Officer appointed under section 28 of the said Ordinances, under and by virtue of the powers vested in me in that behalf by section 2 of the said Ordinances, do hereby on this 12th day of August, 1905, order and declare that the said land, as more fully described herein below, situate in the village of Metipimbiya in the Mahapalata korale of the Udukinda division, in the Province of Uva, and shown as lot 65a in preliminary plan No. 116 and in the annexed certified tracing therefrom, and containing in extent 1 rood and 4 perches, is the property of the Crown.

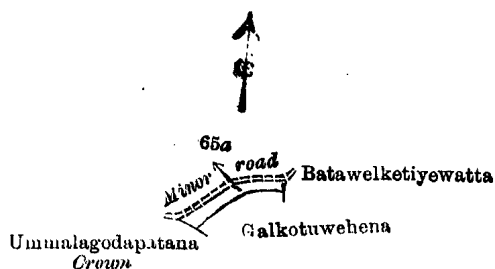
Description of the Land referred to.

The following lot, situated in the village of Metipimbiya in the Mahapalata korale of the Udukinda division, in the Province of Uva, as described in the annexed certified tracing :—

Preliminary plan 116.

Lot.	Name of Land.	Extent.
		A. R. P.
65a ..	Galkotuwehena (reservation for road)...	0 1 4

and bounded as follows : on the north by a minor road ; on the east by Batawelketiyewatta claimed by



Scale of 8 Chains to an Inch.

Situation : Metipimbiya village in Mahapalata (Uva) korale.

Preliminary plan 116.

Lot.	Name of Land.	Extent.
65a ..	Galkotuwehena (reservation for road) ..	0 1 4
	Sheets M ₁₂ 50-58 and M ₁₂ 51-59	

Surveyor-General's Office,
Colombo, July 25, 1905.

J. B. M. RIDOUT,
for Surveyor-General.

Gonnagahakumburegedara Kirihamy and others ; on the south by Galkotuwehena belonging to Gonnagahakumburegedara Kirihami ; on the west by Ummalagodapatana belonging to the Crown.

August 12, 1905.

Uva S. O. 711

J. G. FRASER,
Special Officer.

Order under Section 2 of " The Waste Lands Ordinances of 1897, 1899, 1900, and 1903," declaring Lands to be Crown Property.

In the matter of the lands commonly called or known as Kadaindolayaya, Istripurepatana, situate in the villages of Kiwulegedara and Maliyadda in the Wiyaluwa korale of the Wiyaluwa division, in the Province of Uva, and of " The Waste Lands Ordinances of 1897, 1899, 1900, and 1903."

THE notice required by section 1 of " The Waste Lands Ordinances of 1897, 1899, 1900, and 1903," having been duly published in manner prescribed by that section in respect of the above-named lands (*vide* Notice No. 2,182), and no claim having been made to the said lands or to any interest therein within the period of three months from the date specified in the said notice, I, John George Fraser, Special Officer appointed under section 28 of the said Ordinances, under and by virtue of the powers vested in me in that behalf by section 2 of the said Ordinances, do hereby on this 21st day of August, 1905, order and declare that the said lands, as more fully described herein below, situate in the villages of Kiwulegedara and Maliyadda in the Wiyaluwa korale of the Wiyaluwa division, in the Province of Uva, and shown as lots 8,611 and 8,612½ in preliminary plan No. 2,780 and in the annexed certified tracings therefrom, and containing in extent 253 acres 3 roods and 20 perches, are the property of the Crown.

Description of the Lands referred to.

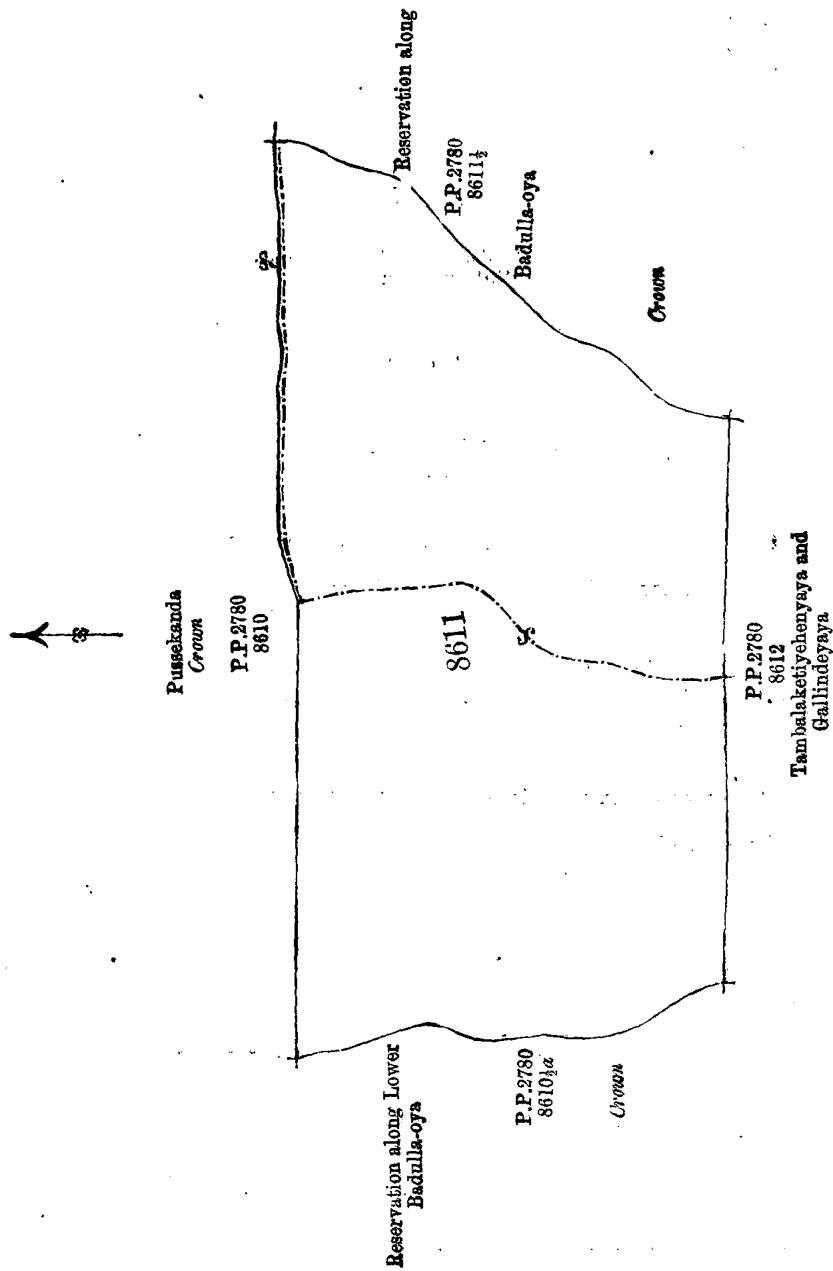
The following lots situate in the villages of Kiwulegedara and Maliyadda in the Wiyaluwa korale of the Wiyaluwa division, in the Province of Uva, as described in the annexed certified tracings :—

I.

Preliminary plan 2,780.

Lot.	Name of Land.	Extent.
8611 ..	Kadaindolayaya ..	237 2 0

and bounded as follows : on the north by Pussekanda belonging to Crown (P. P. 2,780/8,610) ; on the east by the Crown reservation along Badulla-oya (P.P. 2,780/8,611½) ; on the south by Tambalaketiyehenyaya and Gallindeyaya claimed by Borogolle Navaratna Mudiyansele Kiribanda and others (P.P. 2,780/8,612) ; on the west by the Crown reservation along Lower Badulla-oya (P.P. 2,780/8,610½a).



Scale of 16 Chains to an Inch.

Situation : Kiwulegedara and Maliyadda villages in Wiyaluwa pattu.

Preliminary plan 2,780.

Lot.	Name of Land.	Extent. A. R. P.
8611	Kadaindolayaya	237 2 0

Surveyor-General's Office,
Colombo, April 19, 1905.

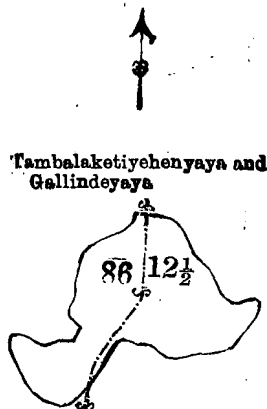
J. B. M. RIDOUT,
for Surveyor-General.

II.

Preliminary plan 2,780.

Lot.	Name of Land.	Extent. A. R. P.
8612½	Istripurepatana	16 1 20

and bounded as follows : on the north, east, south, and west by Tambalaketiyehenyaya and Gallindeyaya



Scale of 16 Chains to an Inch.

Situation : Kiwulegedara and Maliyadda villages in Wiyaluwa pattu.

Preliminary plan 2,780.

Lot.	Name of Land.	Extent. A. R. P.
8612½	Istripurepatana	16 1 20

Surveyor-General's Office,
Colombo, April 19, 1905.

J. B. M. RIDOUT,
for Surveyor-General.

claimed by Borogolle Navaratna Mudiyanseage Kiribanda and others.

The 21st day of August, 1905.
Uva S. O. 712

J. G. FRASER,
Special Officer.

PRELIMINARY NOTICES.

Notice under "The Waste Lands Ordinances of 1897, 1899, 1900, and 1903."

TAKE notice, that unless within three months from the 13th day of October, 1905, the persons, if any, who claim any interest in the lands hereinafter mentioned or in any one or more of such lands or to some interest therein, make claim in person or in writing to the said lands or any of them or to some interest therein to H. O. Fox, Esq., Special Officer appointed under section 28 of "The Waste Lands Ordinances, 1897, 1899, 1900, and 1903," at his office at Hill House, Mutwal, Colombo :

Such Special Officer, in pursuance of the powers vested in him by the said Ordinances, will declare by writing under his hand that the said lands or such of them, as to which no claim has been made, are the property of the Crown.

H. O. Fox,
Special Officer.

Description of the Lands referred to.

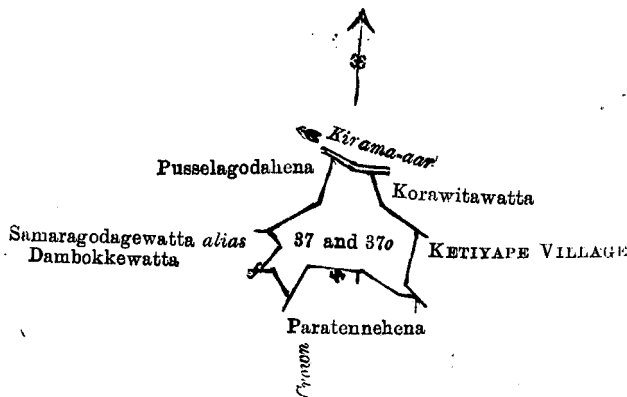
The following lots situated in the village of Gammeddagama in the Kandaboda pattu of the Matara District, in the Southern Province, as described in the annexed certified tracings :—

I.

Preliminary plan 131.

Lot.	Name of Land.	Extent. A. R. P.
37	Horawitahena	7 1 25
37c	Samaragodahena alias Dambokkehena	0 3 0
		<hr/>
		8 0 25

and bounded as follows : on the north by the Kirama-aar ; on the east by Horawitawatta claimed by Hewahalpage Don Carolis and others, the village limit of Ketiypa ; on the south by Paratennehena belonging to Senanayakage Davith Appu and another, Paratennehena belonging to Crown ; on the west by Samaragodagewatta *alias* Dambokkewatta claimed by Samaragodage Hendrick and others, Pusselagodahena claimed by Hewahalpage Carolis and others.



Scale of 16 Chains to an Inch.

Situation : Gammeddagama village in Kandaboda pattuwa.

Preliminary plan 131.

Lot.	Name of Land.	Extent.
		A. R. P.
37	Horawitahena	7 1 25
37a	Samaragodahena <i>alias</i> Dambokkehena	0 3 0
		8 0 25

Sheet O 20
11

Surveyor-General's Office,
Colombo, October 2, 1905.

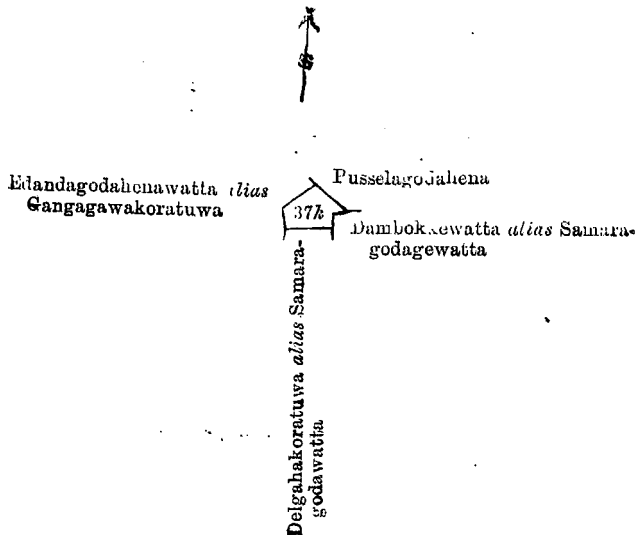
J. B. M. RIDOUT,
for Surveyor-General.

II.

Preliminary plan 131.

Lot.	Name of Land.	Extent.
		A. R. P.
37k	Edandagawakoratuwa	1 1 24

and bounded as follows : on the north by Edandagodawatta *alias* Gangagawakoratuwa claimed by Hewahalpage Don Carolis and others, Pusselagodahena claimed by Hewahalpage Carolis ; on the east by Pusselagodahena claimed by Hewahalpage Carolis, Dambokkewatta *alias* Samaragodagewatta claimed by Samaragodage Hendrick and others ; on the south by Delgahakoratuwa *alias* Samaragodawatta claimed by Samaragodage Hendrick ; and on the west by Edandagodawatta *alias* Gangagawakoratuwa claimed by Hewahalpage Don Carolis and others.



Scale of 16 Chains to an Inch.

Situation : Gammeddagama village in Kandaboda pattu.
Preliminary plan 131.

Lot.	Name of Land.	Extent.		
		A.	R.	P.
37k	Edandagawakoratuwa	1	1	24

Sheet O ²⁰
11

Surveyor-General's Office,
Colombo, October 2, 1905.
2,319

J. B. M. RIDOUT,
for Surveyor-General.
Matara S. O. 36—1905

Notice under "The Waste Lands Ordinances of 1897, 1899, 1900, and 1903."

TAKE notice, that unless within three months from the 13th day of October, 1905, the persons, if any, who claim any interest in the lands hereinafter mentioned or in any one or more of such lands or to some interest therein, make claim in person or in writing to the said lands or any of them or to some interest therein to H. O. Fox, Esq., Special Officer appointed under section 28 of "The Waste Lands Ordinances, 1897, 1899, 1900, and 1903," at his office at Hill House, Mutwal, Colombo :

Such Special Officer, in pursuance of the powers vested in him by the said Ordinances, will declare by writing under his hand that the said lands or such of them, as to which no claim has been made, are the property of the Crown.

H. O. Fox,
Special Officer.

Description of the Lands referred to.

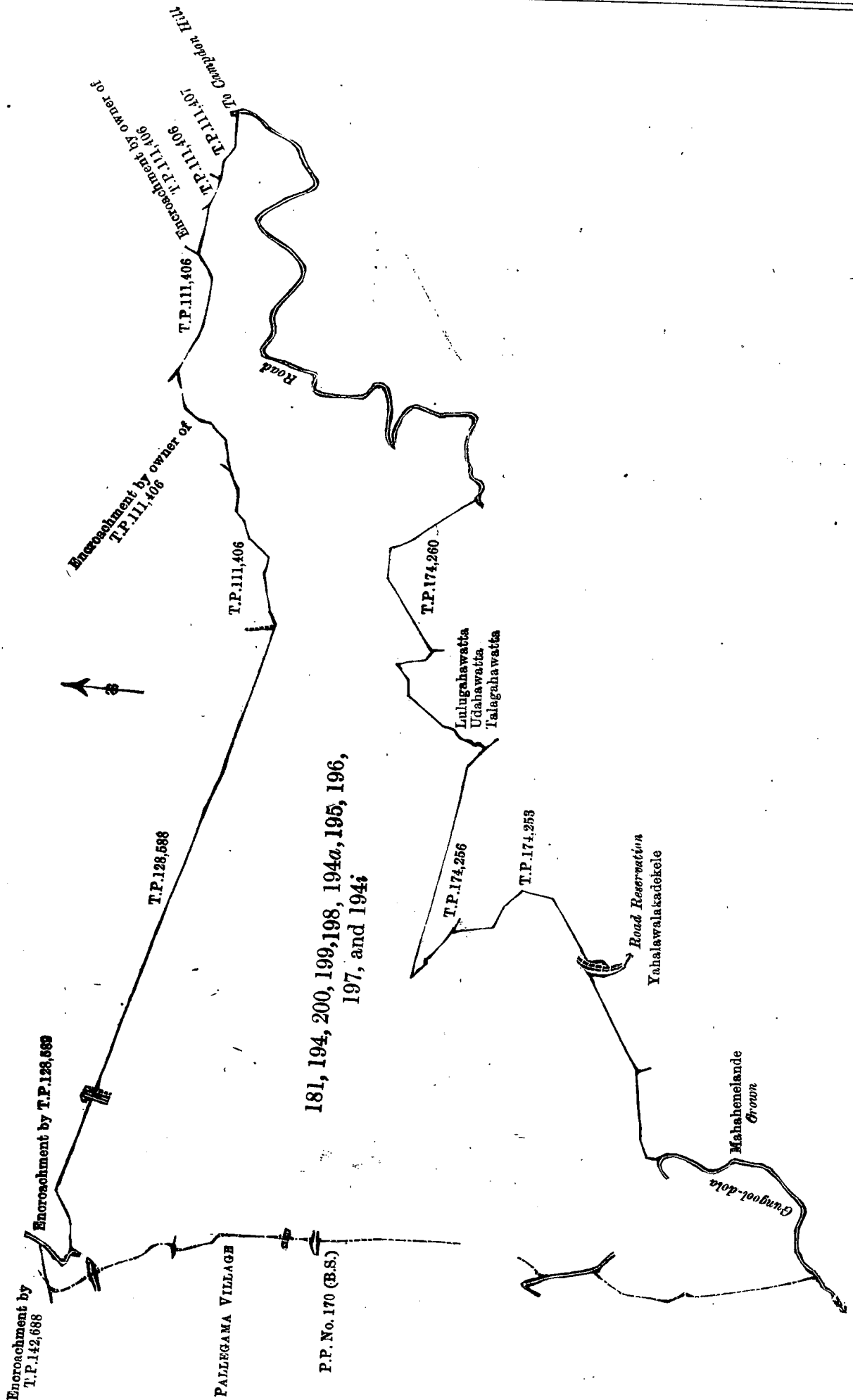
The following lots situated in the village of Matugobe in the Morawak korale of the Matara District, in the Southern Province, as described in the annexed certified tracing :—

Preliminary plan 169.

Lot.	Name of Land.	Extent.		
		A.	R.	P.
181	Battalagehena, Wattedehena, Itigalmukalana, Talagahena, Galgodahena, Warakapelpolahena, Nawinahena, &c.	211	3	25
194	Yakawalakadekele, Puwakgahahenekele, Ganguldolamukalana, Wilabodamukalana	202	2	27
194a	Puwakgahahenedeniya	0	2	22
195	Do.	0	0	15
196	Do.	0	1	14
197	Do.	0	2	18
198	Kirimaldeniyahenedeniya	0	1	22
199	Willebodaeniya	1	0	13
200	Do.	1	0	17
194i	Mahahenalanda	0	0	10
		418	3	23

and bounded as follows : on the north by encroachment by T.P. 142,688, encroachment by T.P. 128,589, T.P. 128,588, T.P. 111,406, encroachment by owner of T.P. 111,406, T. P. 111,406, encroachment by owner of T.P. 111,406, T.P. 111,406, T.P. 111,407 ; on the east by a road ; on the south by T.P. 174,260, Lulugahawatta, Udahawatta, and Talagahawatta claimed by Karalahinge Babuwe Vel-vidane, T.P. 174,256, T.P. 174,253, a road reservation, Yahalawalakadekele belonging to Wickremanarayana Don Andris, Mahahenanda belonging to Crown, the Gungooldola ; on the west by the village limit of Pallegama.

[For Tracing see page 1301.]



Scale of 16 Chains to an Inch.

Situation : Matugobe village in Morawak korale of Matara District.
Preliminary plan 169.

Lot.	Name of Land.	Extent.	
		A.	R. P.
181 ..	Battalagehena, Wattedehena, Itigalmukalana, Talagahena, Galgodahena, Warakapelpolahena, Nawinahena, &c. ..	211	3 25
194 ..	Yakawalakadekele, Puwakgahahenekele, Ganguldolamukalana, Wilabodamukalana ..	202	2 27
194a ..	Puwakgahahenedeniya ..	0	2 22
195 ..	Do. ..	0	0 15
196 ..	Do. ..	0	1 14
197 ..	Do. ..	0	2 18
198 ..	Kirimaldeniyahenedeniya ..	0	1 22
199 ..	Willebodadeniya ..	1	0 13
200 ..	Do. ..	1	0 17
194i ..	Mahahenalanda ..	0	0 10
		418	3 23

Field sheets O 10 34-42 & O 10 35-43

Surveyor-General's Office,
Colombo, September 14, 1905.
2,320

J. B. M. RIDOUT,
for Surveyor-General.
Matara S. O. 37—1905

Notice under "The Waste Lands Ordinances of 1897, 1899, 1900, and 1903,"

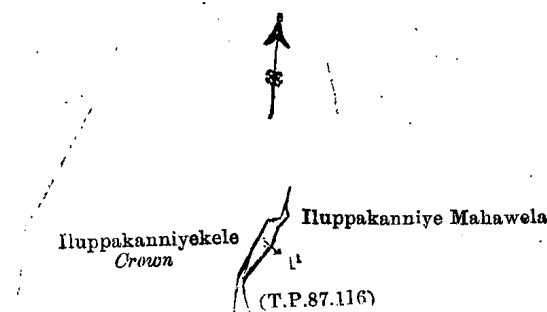
TAKE notice, that unless within three months from the 13th day of October, 1905, the persons, if any, who claim any interest in the land hereinafter mentioned, make claim in person or in writing to the said land or to some interest therein to H. O. Fox, Esq., Special Officer appointed under section 28 of "The Waste Lands Ordinances of 1897, 1899, 1900, and 1903," at his office at Hill House, Mutwal, Colombo :

Such Special Officer, in pursuance of the powers vested in him by the said Ordinances, will declare writing under his hand that the said land, to which no claim has been made, is the property of the Crown.

H. O. Fox,
Special Officer.

Description of the Land referred to.

The land commonly called or known as Iluppakanniyepahalawela, situated in the village of Iluppakanniya in the Kandu tulana of the Kanadara korale of the Nuwaragam palata, in the North-Central Province, containing in extent 20 perches, shown as lot 1' in preliminary plan 252 and in the annexed certified tracing therefrom, and bounded as follows : on the north by Iluppakanniyekele belonging to the Crown ; on the east by Iluppakanniyemahawela (T.P. 87,116) ; on the south and west by Iluppakanniyekele belonging to the Crown.



Scale of 8 Chains to an Inch.

Situation : Iluppakanniya village in Kandu tulana of Kanadara korale.
Preliminary plan 252.

Lot.	Name of Land.	Extent.	
		A.	R. P.
1' ..	Iluppakanniyepahalawela ..	0	0 20
		Sheet F 9 7-15	

Surveyor-General's Office,
Colombo, September 18, 1905.
2321

J. B. M. RIDOUT,
for Surveyor-General.
Anuradhapura S. O. 109—1905