

# Ceylon Government Gazette

Published by Authority.

No. 6,080—FRIDAY, OCTOBER 20, 1905.

PART I.—General: Minutes, Proclamations, Appointments, and General Government Notifications.  
PART II.—Legal and Judicial.

PART III.—Provincial Administration.  
PART IV.—Land Settlement.  
PART V.—Mercantile, Marine, Municipal, Local, &c.

*Separate paging is given to each Part in order that it may be filed separately.*

## Part IV.—Land Settlement.

	PAGE		PAGE
Preliminary Notices .. .. .	1303	Final Orders .. .. .	—

### PRELIMINARY NOTICES.

#### Notice under "The Waste Lands Ordinances of 1897, 1899, 1900, and 1903."

TAKE notice, that unless within three months from the 20th day of October, 1905, the persons, if any, who claim any interest in the lands hereinafter mentioned or in any one or more of such lands or to some interest therein, make claim in person or in writing to the said lands or any of them or to some interest therein to W. E. Wait, Esq., Special Officer appointed under section 28 of "The Waste Lands Ordinances, 1897, 1899, 1900, and 1903," at his office at Hill House, Mutwal, Colombo:

Such Special Officer, in pursuance of the powers vested in him by the said Ordinances, will declare by writing under his hand that the said lands or such of them, as to which no claim has been made, are the property of the Crown.

W. E. WAIT,  
Special Officer.

#### *Description of the Lands referred to.*

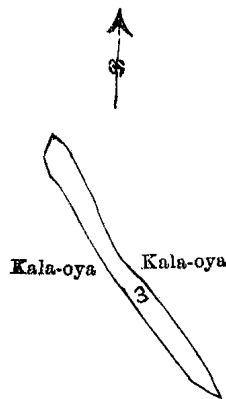
The following lots situated in the village of Katiyawa in the Nambada tulana of the Eppawala korale of the Nuwaragam palata, in the North-Central Province, as described in the annexed certified tracings:—

#### I.

Preliminary plan 394.

Lot.	Name of Land.	Extent.
		A. R. P.
3 ..	Island .. .. .	1 0 4

and bounded as follows: on the north, east, south, and west by the Kala-oya.



Scale of 8 Chains to an Inch.

Situation : Katiyawa village in Eppawala korale in Anuradhapura District.  
Preliminary plan 394.

Lot.	Name of Land.	Extent.		
		A.	R.	P.
3	Island	1	0	4

Field sheet F 51—59, F 14 19  
3—11

Surveyor-General's Office,  
Colombo, September 14, 1905.

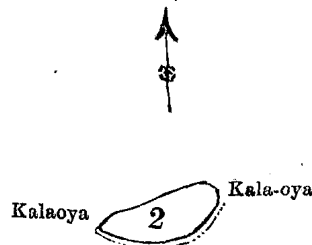
J. B. M. RIDOUT,  
for Surveyor-General.

## II.

Preliminary plan 394.

Lot.	Name of Land.	Extent.		
		A.	R.	P.
2	Island	0	3	0

and bounded as follows : on the north, east, south, and west by the Kala-oya.



Scale of 8 Chains to an Inch.

Situation : Katiyawa village in Eppawala korale of Anuradhapura District.  
Preliminary plan 394.

Lot.	Name of Land.,	Extent.		
		A.	R.	P.
2	Island	0	3	0

Surveyor-General's Office,  
Colombo, September 14, 1905.

Field sheet F 49—57  
14

J. B. M. RIDOUT,  
for Surveyor-General.

2,322

Anuradhapura S. O. 110—1905

### Notice under "The Waste Lands Ordinances of 1897, 1899, 1900, and 1903."

TAKE notice, that unless within three months from the 20th day of October, 1905, the persons, if any, who claim any interest in the lands hereinafter mentioned or in any one or more of such lands, make claim in person or in writing to the said lands or any of them or to some interest therein, to W. E. Wait, Esq., Special Officer appointed under section 28 of "The Waste Lands Ordinances, 1897, 1899, 1900, and 1903," at his office at Hill House, Mutwal, Colombo :

Such Special Officer, in pursuance of the powers vested in him by the said Ordinances, will declare by writing under his hand that the said lands or such of them, as to which no claim has been made, are the property of the Crown.

W. E. WAIT,  
Special Officer.

*Description of the Lands referred to.*

The following lots situated in the village of Pissawewa in the Kelegam tulana of the Eppawala korale of the Nuwaragam palata, in the North-Central Province, as described in the annexed certified tracing :—

## Preliminary plan 364.

Lot.	Name of Land.	Extent.		
		A.	R.	P.
2	Pissawewahenekele	261	2	5
2a	Do.	1	0	0
2d	Kongaslanda	0	1	20
3	Niandawala	1	3	20
4	Oyabadamukalana	156	1	20
5	Duwa	0	2	30
		<u>421</u>	<u>3</u>	<u>15</u>

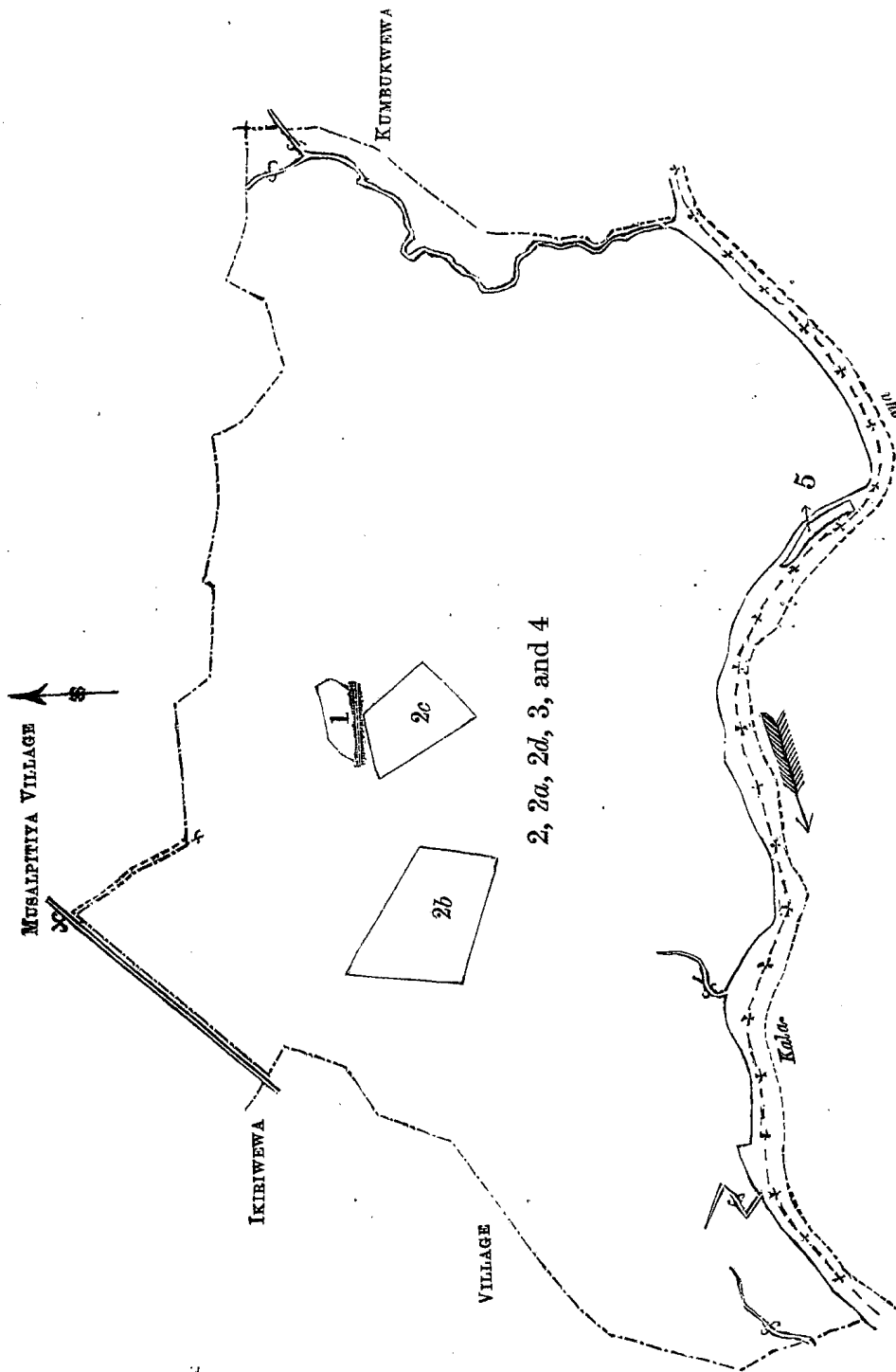
and bounded as follows : on the north by the village limit of Musalpitiya ; on the east by the village limit of Kumbukwewa ; on the south by the Kala-oya ; on the west by the village limit of Ikiriwewa, the village limit of Musalpitiya.

NOTE.—The following lots lying within the above boundaries are excluded from this notice, and their aggregate acreage of 16 acres 1 rood and 4 perches is not included in the acreage of 421 acres 3 roods and 15 perches given above :—

## Preliminary plan 364.

Lot.	Name of Land.	Extent.		
		A.	R.	P.
1	Pissawewa	1	2	15
2b	Pissawewahenyaya (T.P. 192,158)	9	1	29
2c	Kongaslanda	5	1	0
		<u>16</u>	<u>1</u>	<u>4</u>

[For Tracing see page 1306.]



Scale of 16 Chains to an Inch.

Situation : Pissawewa village in Eppawala korale.

Preliminary plan 364.

Lot.	Name of Land.	Extent.		
		A.	R.	P.
2 ..	Pissawawahenekele ..	261	2	5
2a ..	Do. (Railway land) ..	1	0	0
2d ..	Kongaslanda ..	0	1	20
3 ..	Niandawala ..	1	3	20
4 ..	Oyabadamukalana ..	156	1	20
5 ..	Duwa ..	0	2	30
		<b>421</b>	<b>3</b>	<b>15</b>

*Lots excluded.*

## Preliminary plan 364.

Lot.	Name of Land.	Extent.		
		A.	R.	P.
1	Pissawewa	1	2	15
2b	Pissawewahenyaya (T.P. 192,158)	9	1	29
2c	Kongaslanda	5	1	0
		<u>16</u>	<u>1</u>	<u>4</u>

Sheets F<sup>13</sup><sub>39-47</sub>, F<sup>13</sup><sub>40-48</sub>, F<sup>13</sup><sub>55-63</sub>, & F<sup>13</sup><sub>56-64</sub>Surveyor-General's Office,  
Colombo, September 22, 1905.

2,323

J. B. M. RIDOUT,  
for Surveyor-General.  
Anuradhapura S. O. 111—1905**Notice under the "Waste Lands Ordinances of 1897, 1899, 1900, and 1903."**

TAKE notice, that unless within three months from the 20th day of October, 1905, the persons, if any, who claim any interest in the lands hereinafter mentioned or in any one or more of such lands or to some interest therein, make claim in person or in writing to the said lands or any of them or to some interest therein to W. E. Wait, Esq., Special Officer appointed under section 28 of "The Waste Lands Ordinances, 1897, 1899, 1900, and 1903," at his office at Hill House, Mutwal, Colombo:

Such Special Officer, in pursuance of the powers vested in him by the said Ordinances, will declare by writing under his hand that the said lands or such of them, as to which no claim has been made, are the property of the Crown.

W. E. WAIT,  
Special Officer.*Description of the Lands referred to.*

The following lots situated in the village of Ikiriwewa in the Kelagam tulana of the Eppawala korale of the Nuwaragam palata, in the North-Central Province, as described in the annexed certified tracing:—

## Preliminary plan 363.

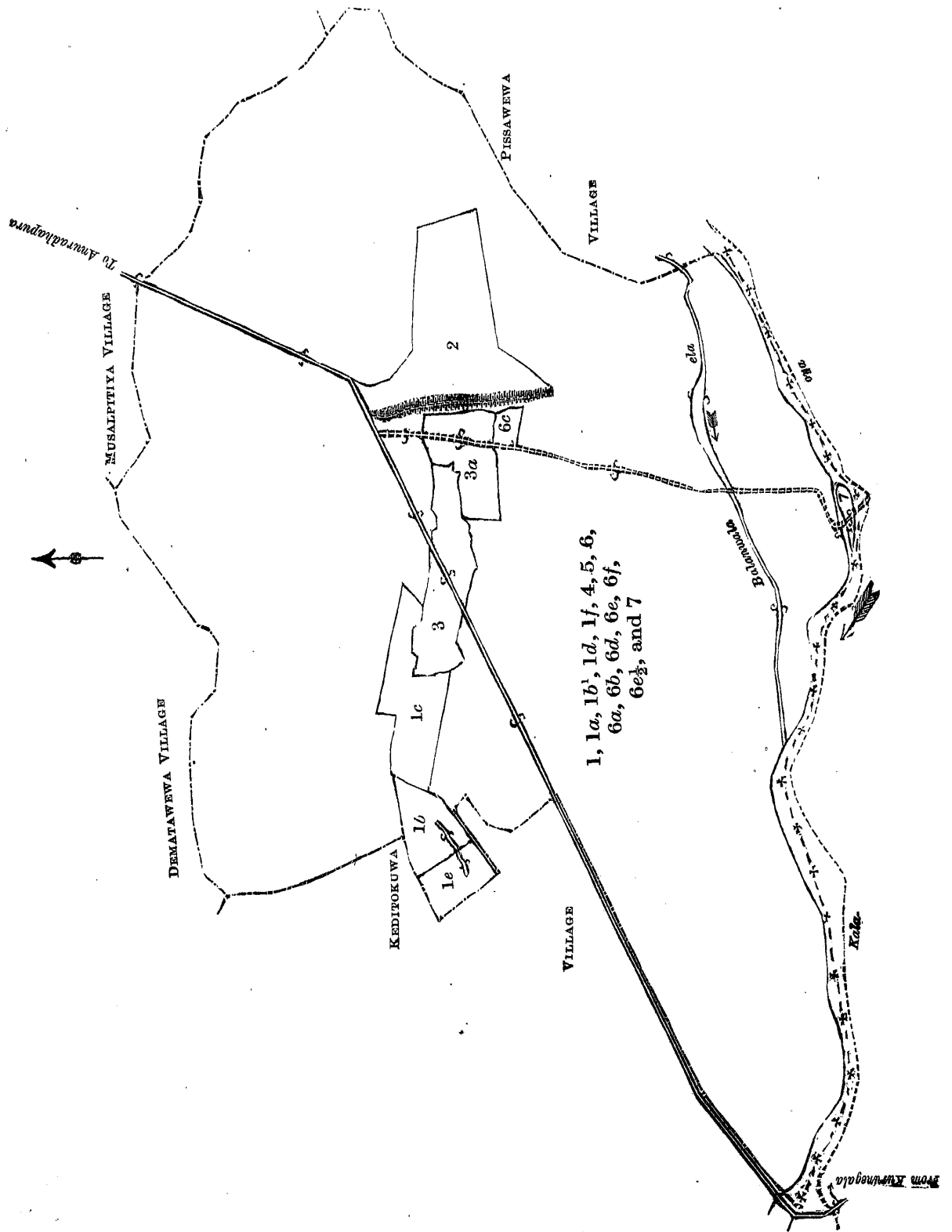
Lot.	Name of Land.	Extent.		
		A.	R.	P.
1	Urawetichchayaya, &c.	309	2	23
1a	Do.	19	3	20
1b1	Ikiriwewamukalana (P.P. 1,957/5,778 and 2,353/7,301)	4	2	10
1d	Ikiriwewahena (P.P. 1,379/4,190½ & 4,191)	2	0	20
1f	Ikiriwewakele	15	0	30
4	Ikiriwewawela	0	1	0
5	Bangalawatta	0	3	32
6	Ikiriwewamukalana	265	2	37
6a	Do.	5	0	0
6b	Ikiriwewamukalana (P.P. 1,037/2,935 and 2,936)	12	0	39
6d	Ikiriwewamukalana (P.P. 2,353/7,304 and 7,305)	4	3	18
6e	Ikiriwewamukalana (2,353/7,303)	0	1	12
6f	Ikiriwewamukalana	0	0	32
6c½	Ikiriwewamukalana (P. P. 1,953/5,770)	0	1	21
7	Island	0	2	20
		<u>641</u>	<u>3</u>	<u>34</u>

and bounded as follows: on the north by the village limit of Dematawewa, the village limit of Musalpitiya; on the east by the village limit of Pissawewa; on the south by the Kala-oya; on the west by the village limit of Keditokuwa.

NOTE.—The following lots lying within the above boundaries are excluded from this notice, and their aggregate acreage of 68 acres and 36 perches is not included in the acreage of 641 acres 3 roods and 34 perches given above:—

## Preliminary plan 363.

Lot.	Name of Land.	Extent.		
		A.	R.	P.
1b.	Ikiriwewamukalana (P.P. 1,048/2,958)	6	0	0
1c	Ikiriwewamukalana (T.Ps. 208,986, 141,744, 182,663, and 186,833)	11	3	2
1e	Ikiriwewawela (T.P. 169,615)	4	1	13
2	Ikiriwewawela	25	3	25
3	Ikiriwewawela	10	3	3
3a	Ikiriwewakele (T.Ps. 151,185, 205,683, and 214,084)	8	0	15
6c	Ikiriwewamukalana (P.P. 1,953/5,769)	1	1	18
		<u>68</u>	<u>0</u>	<u>36</u>



1, 1a, 1b, 1d, 1f, 4, 5, 6,  
6a, 6b, 6d, 6e, 6f,  
6e 1/2, and 7

Scale of 16 Chains to an Inch.

*Tenement List.*

Situation : Ikiriwewa village in Eppawala korale.

Preliminary plan 363.

Lot.	Name of Land.	Extent.		
		A.	R.	P.
1	Urawetichayaya, &c.	309	2	23
1a	Do.	19	3	20
1b1	Ikiriwewamukalana (P.P. 1,957/5,778 and 2,353/7,301)	4	2	10
1d	Ikiriwewahena (P.P. 1,379/4,190½ & 4,191)	2	0	20
1f	Ikiriwewakele	15	0	30
4	Ikiriwewawela	0	1	0
5	Bangalawatta	0	3	32
6	Ikiriwewamukalana	265	2	37
6a	Do.	5	0	0
6b	Ikiriwewamukalana (P.P. 1,037/2,935 and 2,936)	12	0	39
6d	Ikiriwewamukalana (P.P. 2,353/7,304 and 7,305)	4	3	18
6e	Ikiriwewamukalana (2,353/7,303)	0	1	12
6f	Ikiriwewamukalana	0	0	32
6c½	Ikiriwewamukalana (P. P. 1,953/5,770)	0	1	21
7	Island	0	2	20
		641	3	34

*Lots excluded.*

1b	Ikiriwewamukalana (P.P. 1,048/2,958)	6	0	0
1c	Ikiriwewamukalana (T.Ps. 208,986, 141,744, 182,663, and 186,833)	11	3	2
1e	Ikiriwewawela (T.P. 169,615)	4	1	13
2	Ikiriwewa	25	3	25
3	Ikiriwewawela	10	3	3
3a	Ikiriwewakele (T.Ps. 151,185, 205,683, and 214,084)	8	0	15
6c	Ikiriwewamukalana (P.P. 1,953/5,769)	1	1	18
		68	0	36

Sheets F 31 39-47, F 13 55-63, &amp; F 13 54-62.

Surveyor-General's Office,  
Colombo, September 29, 1905.

2,324

J. B. M. RIDOUT,  
for Surveyor-General.

Anuradhapura S. O. 112—1905

**[Notice under "The Waste Lands Ordinances, of 1897, 1899, 1900, and 1903."]**

TAKE notice, that unless within three months from the 20th day of October, 1905, the persons, if any, who claim any interest in the land hereinafter mentioned, make claim in person or in writing to the said land or to some interest therein to W. E. Wait, Esq., Special Officer appointed under section 28 of "The Waste Lands Ordinances, 1897, 1899, 1900, and 1903," at his office at Hill House, Mutwal, Colombo :

Such Special Officer, in pursuance of the powers vested in him by the said Ordinances, will declare by writing under his hand that the said land, to which no claim has been made, is the property of the Crown.

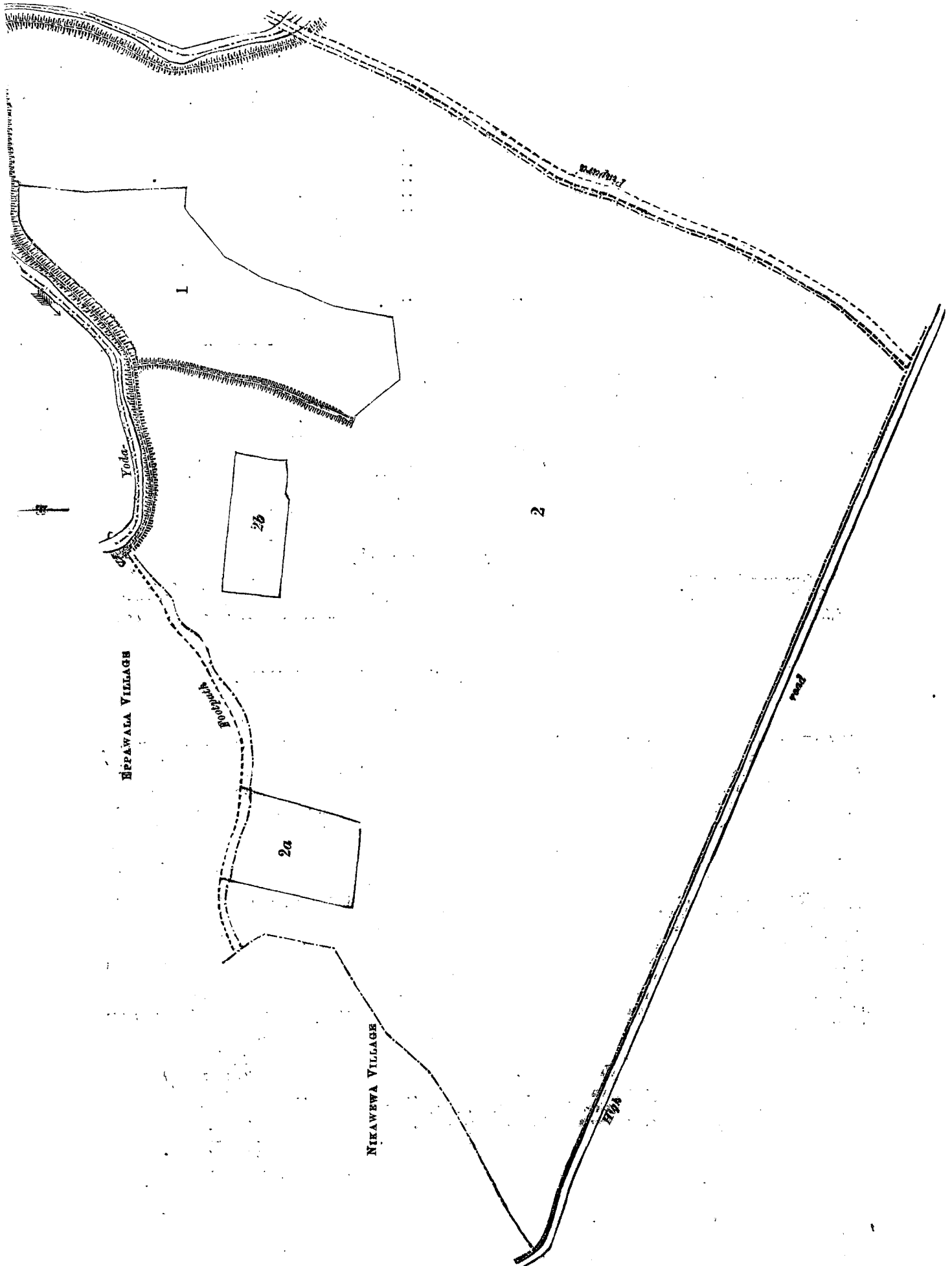
W. E. WAIT,  
Special Officer.*Description of the Land referred to.*

The land commonly called or known as Migahawewekele, situated in the village of Migahawewa in the Timbiriwe tūlana of the Eppawala korale of the Nuwaragam palata, in the North-Central Province, containing in extent 229 acres 3 roods, and shown as lot 2 in preliminary plan 384 and in the annexed certified tracing therefrom, and bounded as follows : on the north by the village limit of Eppawala, the Yoda-ela ; on the east by the Yoda-ela, the Endagala pinpara from Wellamudawa ; on the south by the high road from Kekirawa to Talawa ; on the west by the village limit of Nikawewa.

NOTE.—The following lots situated within the above boundaries are excluded from this notice, and their aggregate acreage of 26 acres and 35 perches is not included in the acreage of 229 acres and 3 roods given above :—

Preliminary plan 384.

Lot.	Name of Land.	Extent.		
		A.	R.	P.
1	Migahawewa	17	3	0
2a	Acharigama-akkarawela (P.P. 1,272/3,762)	4	3	10
2b	Migahawewewela (T.P. 171,624)	3	2	25
		26	0	35





*Tenement List.*

Situation : Migahawewa village in Anuradhapura District of Eppawala korale.  
Preliminary plan 384.

Lot.	Name of Land.	Extent.		
		A.	R.	P.
2	Migahawewakele	229	3	0
<i>Lots excluded.</i>				
1	Migahawewa	17	3	0
2a	Acharigama-akkarawela (P.P. 1,272/3,762)	4	3	10
2b	Migahawewewela (T.P. 171,624)	3	2	25
		26	0	35

Sheets F<sub>36—44</sub><sup>14</sup> & F<sub>37—45</sub><sup>14</sup>

Surveyor-General's Office,  
Colombo, October 3, 1905.  
2,325

J. B. M. RIDOUT,  
for Surveyor-General.  
Anuradhapura S. O. 113—1905

**Notice under "The Waste Lands Ordinances of 1897, 1899 1900, and 1908."**

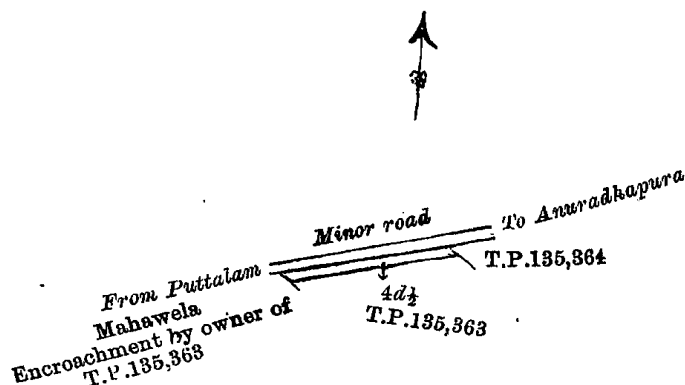
TAKE notice, that unless within three months from the 20th day of October, 1905, the persons, if any, who claim any interest in the land hereinafter mentioned, make claim in person or in writing to the said land or to some interest therein to W. E. Wait, Esq., Special Officer appointed under section 28 of "The Waste Lands Ordinances, 1897, 1899, 1900, and 1903," at his office at Hill House, Mutwal, Colombo :

Such Special Officer, in pursuance of the powers vested in him by the said Ordinances, will declare by writing under his hand that the said land, to which no claim has been made, is the property of the Crown.

W. E. WAIT,  
Special Officer.

*Description of the Land referred to.*

The land commonly called or known as Dangaswela (road reservation), situated in the village of Mahabulankulama in the Nuwaragam tulana of the Nuwaragam korale of the Nuwaragam palata, in the North-Central Province, containing in extent 37 perches, and shown as lot 4d $\frac{1}{2}$  in preliminary plan 310 and in the annexed certified tracing therefrom, and bounded as follows : on the north by the main road from Puttalam to Anuradhapura ; on the east by T.P. 135,364 ; on the south by T.P. 135,363 ; on the west by Mahawela encroachment by owner of T.P. 135,363.



Scale of 8 Chains to an Inch.

Situation : Maha Bulankulama village in Nuwaragam korale.  
Preliminary plan 310.

Lot.	Name of Land.	Extent.		
		A.	R.	P.
4d $\frac{1}{2}$	Dangaswela (road reservation)	0	0	37

Sheet F<sub>24—32</sub><sup>8</sup>

Surveyor-General's Office,  
Colombo, September 29, 1905.  
2326

J. B. M. RIDOUT,  
for Surveyor-General.  
Anuradhapura S. O. 114—1905

**Notice under "The Waste Lands Ordinances of 1897, 1899, 1900, and 1903."**

TAKE notice, that unless within three months from the 20th day of October, 1905, the persons, if any, who claim any interest in the land hereinafter mentioned, make claim in person or in writing to the said land or to some interest therein to H. O. Fox, Esq., Special Officer appointed under section 28 of "The Waste Lands Ordinances, 1897, 1899, 1900, and 1903," at his office at Hill House, Mutwal, Colombo :

Such Special Officer, in pursuance of the powers vested in him by the said Ordinances, will declare by writing under his hand that the said land, to which no claim has been made, is the property of the Crown.

H. O. Fox,  
Special Officer.

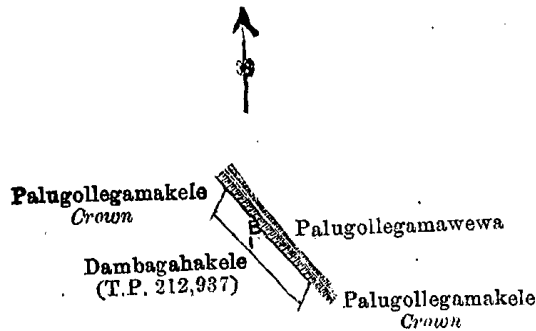
*Description of the Land referred to.*

The following lot situated in the village of Palugollegama in the Pahalamedagandahe tulana of the Nuwaragam korale of the Nuwaragam palata, in the North-Central Province, as described in the annexed certified tracing :—

## Preliminary plan 338.

Lot.	Name of Land.	Extent.	
		A.	R. P.
16	Reservation along bund (T.P. 1,692/5,122)	0	2 2

and bounded as follows : on the north by Palugollegamakele belonging to the Crown, the bund of Palugollegamawewa ; on the east by the bund of the Palugollegamawewa ; on the south by Palugollegamakele belonging to the Crown, Dambagahakele (T.P. 212,937) ; on the west by Dambagahakele (T.P. 212,937).



Scale of 8 Chains to an Inch.

Situation : Palugollegama village in Nuwaragam korale.

## Preliminary plan 338.

Lot.	Name of Land.	Extent.	
		A.	R. P.
16	Reservation along bund (P.P. 1,592/5/122)	0	2 2

Sheet F 14  
2—10

Surveyor-General's Office,  
Colombo, September 21, 1905.

2,327

J. B. M. RIDOUT,  
for Surveyor-General.

Anuradhapura S. O. 115—1905